

STATE OF IDAHO
DEPARTMENT OF WATER RESOURCES
2735 Airport Way
Boise, Idaho 83705-5082

Return Service Requested

PRESORTED
FIRST CLASS



U.S. POSTAGE >> PITNEY BOWES
ZIP 83702 \$ 000.38⁹
02 4W
0000359173 JUL 02 2020

RECEIVED

JUL 10 2020

WATER RESOURCES
WESTERN REGION

UTF

ZONA K SMITH
W EMMETT SMITH
2674 DIXIE CREEK RD
CAMBRIDGE ID 83610

NIXIE 841 FE 1300 0007/08/20

RETURN TO SENDER
NOT DELIVERABLE AS ADDRESSED
UNABLE TO FORWARD

BC: 83705508235 *2689-03513-08-18

UTF
83705508235





State of Idaho

DEPARTMENT OF WATER RESOURCES

Western Region • 2735 W AIRPORT WAY • BOISE, ID 83705-5082

Phone: (208)334-2190 • Fax: (208)334-2348 • Website: www.idwr.idaho.gov

Brad Little
Governor

Gary Spackman
Director

RECEIVED

JUL 10 2020

WATER RESOURCES
WESTERN REGION

July 02, 2020

ROBERT J SACHTJEN
2846 SALUBRIA RD
CAMBRIDGE ID 83610-5158

Re: Change in Water Right Ownership: 67-10205 (split into 67-15357)

Dear Water Right Holder:

The Department of Water Resources (Western) acknowledges the receipt of correspondence changing ownership of a portion of the above referenced water right to you. The Department has modified its records based on the information received and has enclosed a computer-generated report for you.

Your portion of each water right has a specified point of diversion, nature of use and place of use. If you plan to change the authorized point of diversion, nature of use, or place of use, including adding a new point of diversion, you must file an Application for Transfer of Water Right. If you do not plan to change any elements of your water right, then no further action is required at this time.

The portion of the water right retained by the original right holder retains the original water right number. The Department is sending the original right holder a copy of this letter and a computer-generated report showing the changes to the original water right.

Updating the ownership record for a water right does not reconfirm the validity of the right. When processing a Notice of Change in Water Right Ownership, the Department does not review the history of water use to determine if the right has been forfeited or deliberately abandoned through five years or more of non-use. To read more about water right forfeiture, including how to protect a water right from forfeiture, please see Idaho Code §§ 42-222 and 42-223.

Please note, water right owners are required to report any change of water right ownership and any change of mailing address to the Department within 120 days of the change. Reporting forms are available from any office of the Department, or from the Department's website.

If you have any questions concerning the enclosed information, please contact our office at (208) 334-2190.

Sincerely,

Lynne Evans
Office Specialist II

Enclosure

c: Zona K Smith, W Emmett Smith, Kimberly Smith Royer, Steven Royer

SUPPORT DATA

IN FILE # 67-10205

IDAHO DEPARTMENT OF WATER RESOURCES
Water Right 67-10205

7/2/2020

<u>Owner Type</u>	<u>Name and Address</u>
Current Owner	ZONA K SMITH 2674 DIXIE CREEK RD CAMBRIDGE, ID 83610
Current Owner	W EMMETT SMITH 2674 DIXIE CREEK RD CAMBRIDGE, ID 83610 (208) 257-3807
Current Owner	KIMBERLY SMITH ROYER 2705 BURTON LN CAMBRIDGE, ID 83610 (208) 257-3808
Current Owner	STEVEN ROYER 2705 BURTON LN CAMBRIDGE, ID 83610 (208) 257-3808

Priority Date: 5/12/1947

Basis: Decreed

Status: Active

Source
LITTLE WEISER RIVER

Tributary
WEISER RIVER

<u>Beneficial Use</u>	<u>From</u>	<u>To</u>	<u>Diversion Rate</u>	<u>Volume</u>
IRRIGATION	03/15	10/31	0.500 CFS	
	<u>Total Diversion</u>		0.500 CFS	

Source and Point(s) of Diversion

LITTLE WEISER RIVER SENWSE Sec. 14, Twp 14N, Rge 03W, WASHINGTON County

Place Of Use

IRRIGATION within WASHINGTON County

			NE				NW				SW				SE				Totals
Twp	Rng	Sec	NE	NW	SW	SE	NE	NW	SW	SE	NE	NW	SW	SE	NE	NW	SW	SE	
14N	03W	14													0.0	0.0	22.0	23.0	45.0

POU Total Acres: 45.0

Conditions of Approval:

1. C18 This partial decree is subject to such general provisions necessary for the definition of the rights or for the efficient administration of the water rights as may be ultimately determined by the Court at a point in time no later than the entry of a final unified decree. Section 42-1412(6), Idaho Code.

Dates and Other Information

IDAHO DEPARTMENT OF WATER RESOURCES
Water Right 67-10205

7/2/2020

Decreed Date: 10/20/2008
 Civil Case Number: 39576
 Judicial District: FIFTH
 State or Federal: S
 Owner Name Connector: OR
 Water District Number: 67A
 Mitigation Plan: False

Combined Use Limits

N/A

Verification Log

<u>Element</u>	<u>Date</u>	<u>User</u>	<u>Log Text</u>
Summary	11/13/2006	cfritsch	Bulk Copy
Contacts	11/24/2006	lgraves	(No) 1. Do you want to schedule an appointment? Comment for 1: In office verification
General	11/24/2006	lgraves	(No) 1. Should this water use have been included in a later court decree of the water rights from this source? (No) 4. Is the basis of claim decree or license? (No) 7. Is the basis of claim a Application or Permit? (No) 8. Is the basis of claim a posted notice? (No) 9. Is the Priority Date of this water use after the date a permit is required for the source and the water use? (Yes) 12. Does the claim file contain sufficient evidence of Priority Date? (Yes) 15. Is the basis of claim coded correctly? (No) 16. Is a Priority Date remark and/or condition required? Description for Question 12/13 - Affidavits, lapsed permit no. 20075 filed in 1947
Source	11/24/2006	lgraves	(No) 1. Is the basis of claim Decree or License? (No) 2. Is the basis of claim an Application or Permit? (No) 6. Is the basis of claim a Posted Notice? (No) 7. Is there evidence that there has been a change in the source? (Yes) 10. Does the file contain all the necessary information to verify the source? (No) 11. Is a Source remark and/or condition required? Description for Question 10 - License 67-2295, aerial photos
POU	11/24/2006	lgraves	(No) 1. Is the basis of this claim a Decree or License? (Yes) 2b. Is the POU required? (No) 3. Is the basis of claim a Application or Permit? (No) 7. Is there evidence that there has been a change in the POU? (Yes) 13. Does the file contain all the necessary information to verify the POU? (No) 14. Is a POU remark and/or condition required? Description for Question 13 - Aerial photos, licensing exam for 67-2295
Use	11/24/2006	lgraves	(No) 1. Is the basis of this claim a Decree or License? (No) 2. Is the basis of this claim a Application or Permit? (No) 6. Is there evidence that there has been a change in the Purpose of Use? (Yes) 11. Does the file contain all the necessary information to verify the Water Use? (No) 13. Is a Purpose of Use remark and/or condition required? Description for Question 10,11,12 - Aerial photos, license 67-2295
Season	11/24/2006	lgraves	(No) 1. Is the basis of claim Decree or License?

IDAHO DEPARTMENT OF WATER RESOURCES
Water Right 67-10205

7/2/2020

			(No) 2. Is the basis of claim a Application or Permit? (No) 6. Is there evidence that there has been a change in the Period of Use? (Yes) 12. Does the file contain all the necessary information to verify the Period of Use? (No) 13. Is the basis of claim a decree, license, or a transferred beneficial use right that has had the Period of Use administratively determined? (Yes) 15. Is irrigation claimed as a Purpose of Use? (No) 18. Is a Period of Use remark and/or condition required?
Quantity	11/24/2006	Igraves	(No) 1. Is the basis of this claim a Decree or License? (No) 2. Is the basis of this claim a Application or Permit? (No) 6. Is the basis of claim a posted notice? (No) 7. Is a flow measurement required? (No) 9. Is the source Groundwater and does the purpose of use require a diversion volume limit? (No) 11. Has a diversion volume limit been established by a decree, license or transfer for this water use? (No) 12. Is a Quantity remark or condition required? Description for Question 7 - Measured for license 67-2295
Summary	11/24/2006	Igraves	(No) 1. Is the basis of this claim a Decree, License, Permit, Application or Posted Notice? (Yes) 3. Is the water being used for all of the purposes claimed and to the extent claimed? (No) 5. Does this right have any combined use limits with other rights? (No) 6. Is an additional remark and/or condition required? (Yes) 7. Would you like to view the recommended right? (No) 8. Is this a split or combined right? (No) 9. Do you have documents you would like to attach or link to the file? (Yes) 10. Would you like to set the verification date?
POD	11/24/2006	Igraves	Updated shape
POU	11/24/2006	Igraves	Updated shape for Active POU
POD	11/24/2006	Igraves	(No) 1. Is the basis of this claim a Decree or License? (No) 2. Is the basis of this claim a Application or Permit? (No) 6. Is there evidence that there has been a change in the POD? (Yes) 9. Does the file contain all the necessary information to verify the POD? (No) 10. Is a POD remark and/or condition required?

SubCase:

N/A

Water Supply Bank:

N/A

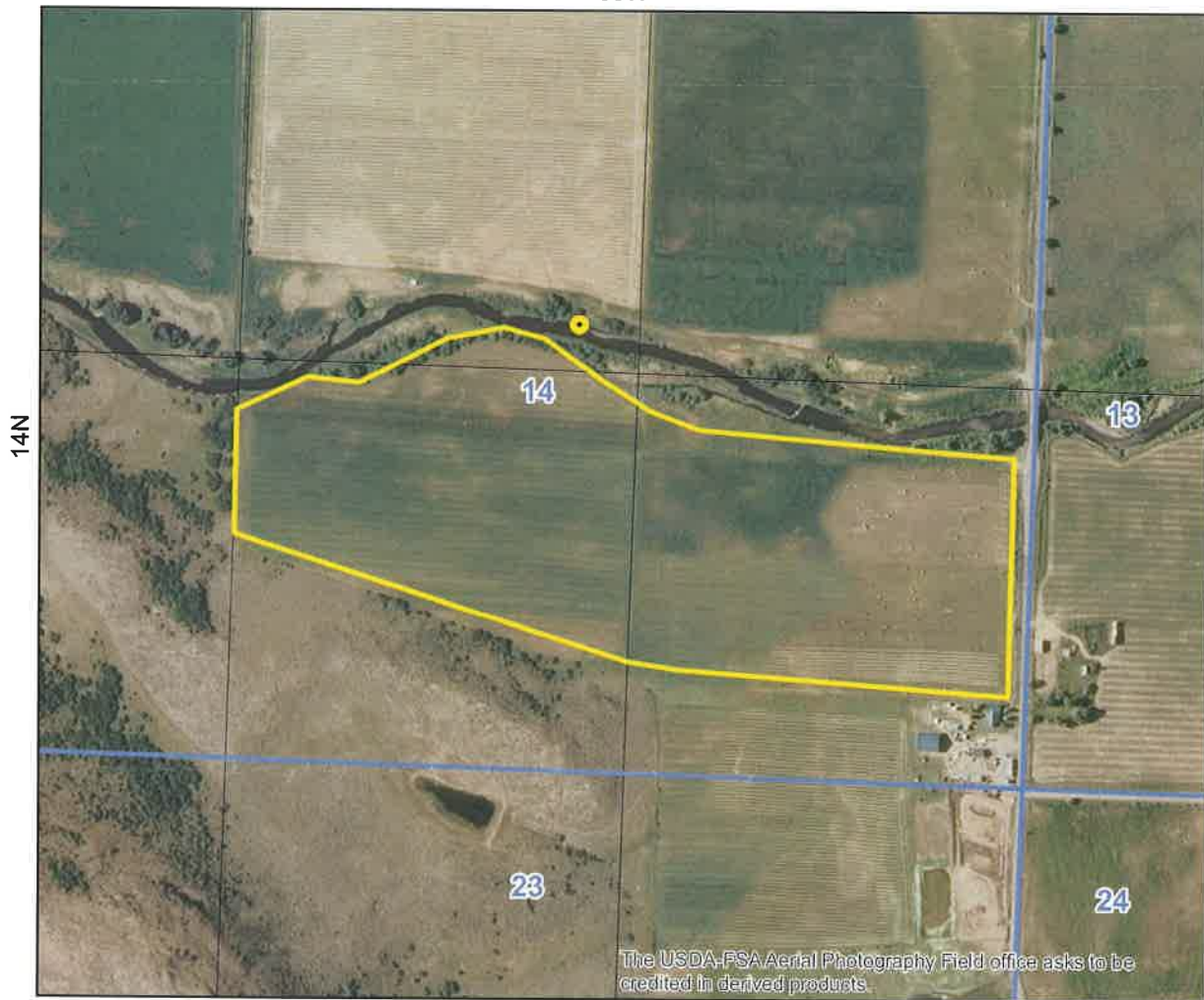
State of Idaho
Department of Water Resources






Water Right
67-10205

IRRIGATION

The map depicts the place of use for the water use listed above and point(s) of diversion of this right as currently derived from interpretations of the paper records and is used solely for illustrative purposes. Discrepancies between the computer representation and the permanent document file will be resolved in favor of the actual water right documents in the water right file.

03W



-  Point of Diversion
-  Place Of Use Boundary
-  Townships
-  PLS Sections
-  Quarter Quarters

0 0.075 0.15 0.3 Miles

