

IDAHO DEPARTMENT OF WATER RESOURCES  
Proof Report

7/15/2020

Water Right 63-34934

**Owner Type**      **Name and Address**  
Current Owner      DAVID H HERR  
2065 MCGILVRA BLVD E  
SEATTLE, WA 98112-2721  
(206) 255-7174

Split From 63-4918

Current Owner      BARBARA J HERR  
2065 MCGILVRA BLVD E  
SEATTLE, WA 98112-2721  
(206) 255-7174

**Priority Date:** 3/15/1948

**Basis:** Decreed

**Status:** Active

**Source**  
GROUND WATER

**Tributary**

<b><u>Beneficial Use</u></b>	<b><u>From</u></b>	<b><u>To</u></b>	<b><u>Diversion Rate</u></b>	<b><u>Volume</u></b>
IRRIGATION	03/01	11/15	0.010 CFS	1.4 AF
	<b><u>Total Diversion</u></b>		0.010 CFS	1.4 AF

**Source and Point(s) of Diversion**

GROUND WATER      SWNE      Sec. 34, Twp 04N, Rge 02E, ADA County

**Place Of Use**

IRRIGATION within ADA County

			NE				NW				SW				SE				Totals
Twp	Rng	Sec	NE	NW	SW	SE	NE	NW	SW	SE	NE	NW	SW	SE	NE	NW	SW	SE	
04N	02E	34			0.3														0.3

Right Acre Limit: 0.3

POU Total Acres: 0.3

DOMESTIC Same as IRRIGATION

**Conditions of Approval:**

1.      PARCEL NO.R3704830200
2.      C18      This partial decree is subject to such general provisions necessary for the definition of the rights or for the efficient administration of the water rights as may be ultimately determined by the Court at a point in time no later than the entry of a final unified decree. Section 42-1412(6), Idaho Code.
3.      N11      The quantity of water decreed for this water right is not a determination of historical beneficial use.

**Comments:**

1.      AKaiser      7/15/2020      Split Right  
This right is the result of split from 63-4918.

IDAHO DEPARTMENT OF WATER RESOURCES  
Proof Report

7/15/2020

2. AKaiser 7/15/2020 POU  
Updated Shape

**Dates and Other Information**

Decreed Date: 2/16/2007  
Civil Case Number: 39576  
Judicial District: FIFTH  
State or Federal: S  
Water District Number: TBD  
Mitigation Plan: False

**Combined Use Limits**

N/A

**SubCase:**

N/A

**Water Supply Bank:**

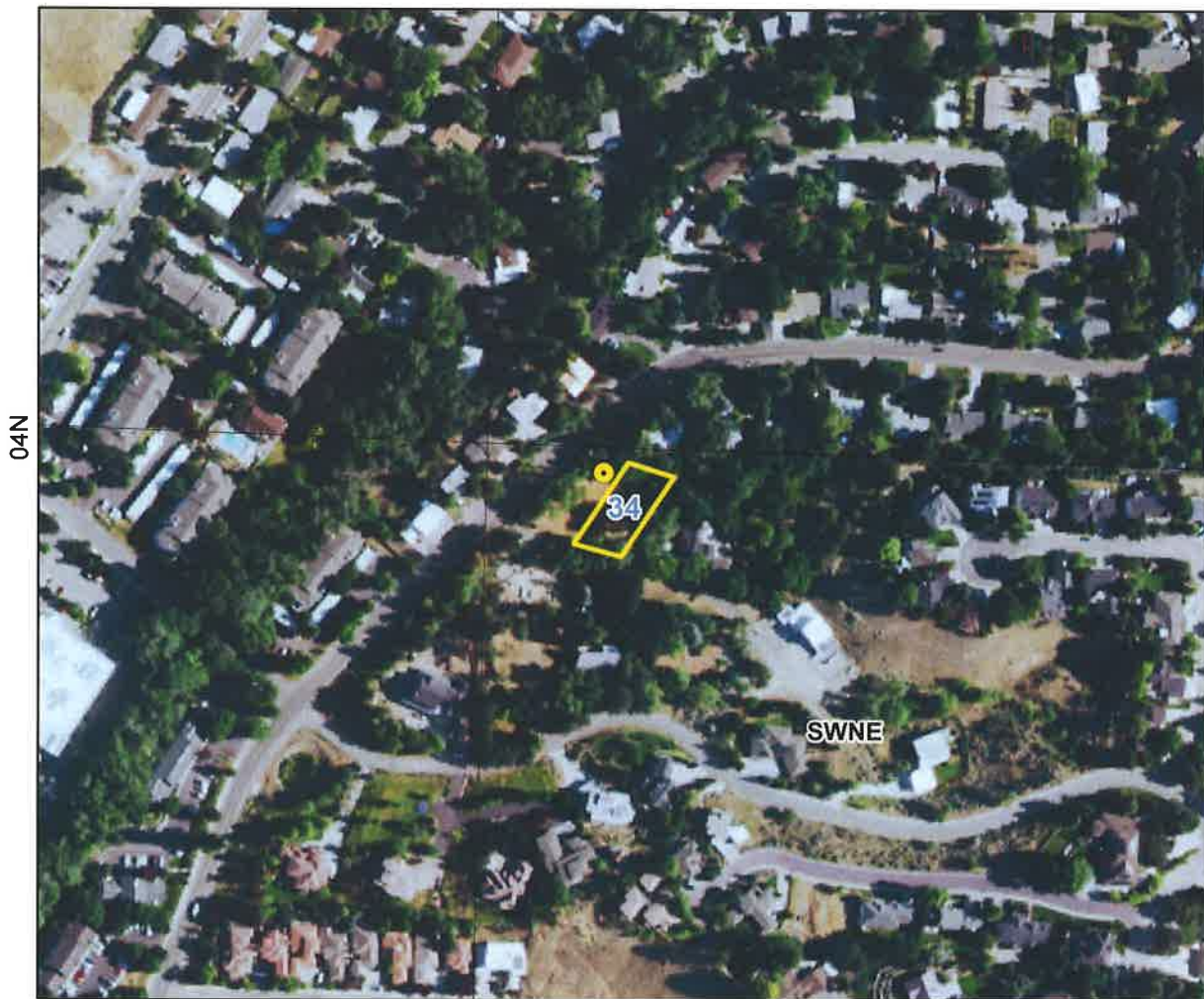
N/A






State of Idaho  
Department of Water Resources

# Water Right Split from Water Right No. 63-4918 63-34934

This map depicts the IRRIGATION place of use boundary for this water right at the time of this approval and is attached to the approval document solely for illustrative purposes.

02E



-  Point of Diversion
-  Place Of Use Boundary
-  Townships
-  PLS Sections
-  Quarter Quarters

0 0.035 0.07 0.14 Miles

