

Created By: SPLA

IDAHO DEPARTMENT OF WATER RESOURCES  
Proof Report

6/16/2020

Water Right 67-15357

**Owner Type**      **Name and Address**  
Current Owner      ROBERT J SACHTJEN  
2846 SALUBRIA RD  
CAMBRIDGE, ID 83610-5158  
(208) 740-7667

**Priority Date:** 5/12/1947

**Basis:** Decreed

**Status:** Active

**Source**      **Tributary**  
LITTLE WEISER RIVER      WEISER RIVER

<b>Beneficial Use</b>	<b>From</b>	<b>To</b>	<b>Diversion Rate</b>	<b>Volume</b>
IRRIGATION	03/15	10/31	0.610 CFS	
	<b>Total Diversion</b>		0.610 CFS	

**Source and Point(s) of Diversion**

LITTLE WEISER RIVER      SENWSE      Sec. 14, Twp 14N, Rge 03W, WASHINGTON County

**Place Of Use**

IRRIGATION within WASHINGTON County

			NE				NW				SW				SE				Totals
Twp	Rng	Sec	NE	NW	SW	SE	NE	NW	SW	SE	NE	NW	SW	SE	NE	NW	SW	SE	
14N	03W	14													29.0	26.0	0.0	0.0	55.0

POU Total Acres: 55.0

**Conditions of Approval:**

1. C18 This partial decree is subject to such general provisions necessary for the definition of the rights or for the efficient administration of the water rights as may be ultimately determined by the Court at a point in time no later than the entry of a final unified decree. Section 42-1412(6), Idaho Code.

**Comments:**

1. KHuelse      6/5/2020      Split Right  
This right is the result of split from 67-10205.
2. KHuelse      6/5/2020      POU  
Updated Shape
3. KHuelse      6/5/2020      POD  
Updated Shape

**Combined Use Limits**

N/A

IDAHO DEPARTMENT OF WATER RESOURCES  
Proof Report

6/16/2020

**SubCase:**

N/A

**Water Supply Bank:**






N/A

State of Idaho  
Department of Water Resources  
**Water Right License**  
67-15357

created by SP11+

03W



-  Point of Diversion
-  Place Of Use Boundary
-  Townships
-  PLS Sections
-  Quarter Quarters

0 0.075 0.15 0.3 Miles

