

Created by SPlot

IDAHO DEPARTMENT OF WATER RESOURCES
Proof Report

8/11/2020

Water Right 65-23966

Owner Type
Current Owner

Name and Address
FILLIPE SOUTHERLAND
2729 N HAVEN DR
EAGLE, ID 83616-2331
(208) 841-4043

Priority Date: 7/29/1997

Basis: License

Status: Active DRAFT

Source
JACKASS CREEK

Tributary
PAYETTE RIVER

Beneficial Use	From	To	Diversion Rate	Volume
IRRIGATION	03/15	10/31	0.090 CFS	
	Total Diversion		0.090 CFS	

Source and Point(s) of Diversion

JACKASS CREEK SWNW Sec. 24, Twp 07N, Rge 02E, BOISE County

Place Of Use

IRRIGATION within BOISE County

			NE				NW				SW				SE				Totals
Twp	Rng	Sec	NE	NW	SW	SE	NE	NW	SW	SE	NE	NW	SW	SE	NE	NW	SW	SE	
07N	02E	24							3.0										3.0

POU Total Acres: 3.0

Conditions of Approval:

1. R05 Use of water under this right will be regulated by a watermaster with responsibility for the distribution of water among appropriators within a water district. At the time of this approval, this water right is within State Water District No. 65.
2. R43 The right holder shall maintain a measuring device and lockable controlling works of a type approved by the Department in a manner that will provide the watermaster suitable control of the diversion(s).
3. When water is not available to fill this right, the right holder shall cease diversion or shall rent water from the Payette River Rental Pool.
4. R69 This right when combined with all other rights shall provide no more than 0.03 cfs per acre nor more than 4.5 afa per acre at the field headgate for irrigation of the place of use.
5. 103 When ordered by the Director, the right holder shall provide mitigation acceptable to the Director to offset depletion of lower Snake River flows needed for migrating anadromous fish. The amount of water required for mitigation, which is to be released into the Snake River or a tributary for this purpose, will be determined by the Director based upon the reduction in flow caused by the use of water pursuant to this right. Any order of the Director issued in accordance with this paragraph shall be in conformance with applicable rules allowing the right holder due process as the need for mitigation and the amount of mitigation are determined.

IDAHO DEPARTMENT OF WATER RESOURCES
Proof Report

8/11/2020

Comments:

- | | | | |
|--|--------|-----------|-------------|
| 1. | KHulse | 8/11/2020 | Split Right |
| This right is the result of split from 65-13739. | | | |
| 2. | KHulse | 8/11/2020 | POU |
| Updated Shape | | | |

Combined Use Limits

N/A

SubCase:

N/A

Water Supply Bank:






N/A

State of Idaho
Department of Water Resources
Attachment to Water Right License
65-23966

This map depicts the IRRIGATION place of use boundary for this water right at the time of this approval and is attached to the approval document solely for illustrative purposes.

02E



-  Point of Diversion
-  Place Of Use Boundary
-  Townships
-  PLS Sections
-  Quarter Quarters

0 0.035 0.07 0.14 Miles

