

3/20/2020

Proof Report

Water Right 63-2614

Before Split

Owner Type

Current Owner

Name and Address

NAUGLE HEREFORD RANCH
C/O WAYNE NAUGLE
7027 HWY 20
NAMPA, ID 83687
(208) 466-9075

Priority Date: 6/8/1944

Basis: Decreed

Status: Active

Source

GROUND WATER

Tributary

Beneficial Use

IRRIGATION

From

03/15

To

11/15

Diversion Rate

1.500 CFS

Volume

337.5 AF

Total Diversion

1.500 CFS

337.5 AF

Source and Point(s) of Diversion

GROUND WATER

NENE

Sec. 26, Twp 04N, Rge 02W, CANYON County

Place Of Use

IRRIGATION within CANYON County

[illegible]

POU Total Acres: 75.0

Conditions of Approval:

- | | | |
|----|-----|--|
| 1. | C18 | This partial decree is subject to such general provisions necessary for the definition of the rights or for the efficient administration of the water rights as may be ultimately determined by the Court at a point in time no later than the entry of a final unified decree. Section 42-1412(6), Idaho Code. |
| 2. | S39 | The use of water for irrigation under this right may begin as early as March 1, provided other elements of the right are not exceeded. The use of water before March 15 under this remark is subordinate to all water rights having no subordinated early irrigation use and a priority date earlier than the date a partial decree is entered for this right. |
| 3. | C05 | Right includes accomplished change in place of use pursuant to Section 42-1425, Idaho Code. |
| 4. | C04 | Right includes accomplished change in purpose of use pursuant to Section 42-1425, Idaho Code. |
| 5. | | Use of this right is combined with water from Pioneer Irrigation District. |
| 6. | E62 | This right when combined with Right No. 63-10437 shall provide no more than .02 cfs per acre. |

Comments:

IDAHO DEPARTMENT OF WATER RESOURCES
Proof Report

3/20/2020

1. kbrown 3/22/2006 Place of Use Accomplished Transfer
40.0 acres in the NENE, Sec. 26 were licensed, but only 35.0 acres were claimed.
2. kbrown 3/22/2006 Purpose of Use Accomplished Transfer
Domestic use was licensed, but was not claimed. Domestic use is covered by #63-19831.
3. kbrown 3/22/2006 Point of Diversion Overlap
This well is the same as #63-19830.

Dates and Other Information

Decreed Date: 2/6/2009
Civil Case Number: 39576
Judicial District: FIFTH
State or Federal: S
Water District Number: TBD
Mitigation Plan: False

Combined Use Limits

N/A

SubCase:

N/A

Water Supply Bank:

N/A

State of Idaho
Department of Water Resources






Before Split

Attachment to Water Right License 63-2614

This map depicts the IRRIGATION place of use boundary for this water right at the time of this approval and is attached to the approval document solely for illustrative purposes.

02W



-  Point of Diversion
-  Place Of Use Boundary
-  Townships
-  PLS Sections
-  Quarter Quarters

0 0.075 0.15 0.3 Miles



IDAHO DEPARTMENT OF WATER RESOURCES
Proof Report

4/20/2020

Water Right 63-2614

After Spl:1

Owner Type
Current Owner
Name and Address
PRESCOTT CROSSING LLC
839 S BRIDGEWAY PL
EAGLE, ID 83616-6097

Priority Date: 6/8/1944

Basis: Decreed

Status: Active

Source
GROUND WATER

Tributary

Beneficial Use	From	To	Diversion Rate	Volume
IRRIGATION	03/15	11/15	0.800 CFS	180.0 AF
	Total Diversion		0.800 CFS	180.0 AF

Source and Point(s) of Diversion

GROUND WATER NENE Sec. 26, Twp 04N, Rge 02W, CANYON County

Place Of Use

IRRIGATION within CANYON County

			NE				NW				SW				SE				Totals
Twp	Rng	Sec	NE	NW	SW	SE	NE	NW	SW	SE	NE	NW	SW	SE	NE	NW	SW	SE	
04N	02W	26		40.0															40.0

POU Total Acres: 40.0

Conditions of Approval:

1. C18 This partial decree is subject to such general provisions necessary for the definition of the rights or for the efficient administration of the water rights as may be ultimately determined by the Court at a point in time no later than the entry of a final unified decree. Section 42-1412(6), Idaho Code.
2. S39 The use of water for irrigation under this right may begin as early as March 1, provided other elements of the right are not exceeded. The use of water before March 15 under this remark is subordinate to all water rights having no subordinated early irrigation use and a priority date earlier than the date a partial decree is entered for this right.
3. C05 Right includes accomplished change in place of use pursuant to Section 42-1425, Idaho Code.
4. C04 Right includes accomplished change in purpose of use pursuant to Section 42-1425, Idaho Code.
5. Use of this right is combined with water from Pioneer Irrigation District.
6. E62 This right when combined with Right No. 63-10437 shall provide no more than .02 cfs per acre.

Comments:

1. kbrown 3/22/2006 Place of Use Accomplished Transfer
40.0 acres in the NENE, Sec. 26 were licensed, but only 35.0 acres were claimed.

IDAHO DEPARTMENT OF WATER RESOURCES
Proof Report

4/20/2020

2. kbrown 3/22/2006 Purpose of Use Accomplished Transfer
Domestic use was licensed, but was not claimed. Domestic use is covered by #63-19831.
3. kbrown 3/22/2006 Point of Diversion Overlap
This well is the same as #63-19830.
4. ABradbury 4/20/2020 Split Right
Split into 63-34881 and 63-34882.

Dates and Other Information

Decreed Date: 2/6/2009
Civil Case Number: 39576
Judicial District: FIFTH
State or Federal: S
Water District Number: 63
Mitigation Plan: False

Combined Use Limits

N/A

SubCase:

N/A

Water Supply Bank:

N/A






State of Idaho
Department of Water Resources
Attachment to Water Right License
63-2614

After Split

This map depicts the IRRIGATION place of use boundary for this water right at the time of this approval and is attached to the approval document solely for illustrative purposes.

02W



-  Point of Diversion
-  Place Of Use Boundary
-  Townships
-  PLS Sections
-  Quarter Quarters

0 0.075 0.15 0.3 Miles

