

3/20/2020

## Proof Report

**Water Right 63-10437**

Before Split

**Owner Type**

### Current Owner

**Name and Address**

WAYNE NAUGLE  
RT 2  
7027 HWY 20  
NAMPA, ID 83651  
(208) 466-9075

**Priority Date:** 4/22/1987

**Basis:** Decreed

**Status:** Active

### Source

GROUND WATER

### Tributary

## Beneficial Use

## IRRIGATION

**From**

3/15

**To**

11/15

### Diversion Rate

2,000 CFS

## Volume

792.0 AF

### Total Diversion

2.000 CFS

792.0 AF

**Source and Point(s) of Diversion**

GROUND WATER

NENE

Sec. 26, Twp 04N, Rge 02W, CANYON County

GROUND WATER

NWNE

Sec. 26, Twp 04N, Rge 02W, CANYON County

## Place Of Use

## IRRIGATION within CANYON County

			NE				NW				SW				SE				
Twp	Rng	Sec	NE	NW	SW	SE	NE	NW	SW	SE	NE	NW	SW	SE	NE	NW	SW	SE	Totals
04N	02W	26	35.0	40.0	14.0		37.0	34.0	16.0										176.0

POU Total Acres: 176.0

**Conditions of Approval:**

- |    |     |  |
|----|-----|--|
| 1. | C18 | This partial decree is subject to such general provisions necessary for the definition of the rights or for the efficient administration of the water rights as may be ultimately determined by the Court at a point in time no later than the entry of a final unified decree. Section 42-1412(6), Idaho Code.  |
| 2. | S39 | The use of water for irrigation under this right may begin as early as March 1, provided other elements of the right are not exceeded. The use of water before March 15 under this remark is subordinate to all water rights having no subordinated early irrigation use and a priority date earlier than the date a partial decree is entered for this right. |
| 3. | E62 | This right when combined with Right No. 63-2614 shall provide no more than .02 cfs per acre.   |
| 4. |     | Use of this right is combined with water from Pioneer Irrigation District.   |
| 5. | C05 | Right includes accomplished change in place of use pursuant to Section 42-1425, Idaho Code.  |

**Comments:**

- |    |        |          |                     |
|----|--------|----------|---------------------|
| 1. | FRAZEE | 3/5/1991 | COPIED FROM REMARKS |
|----|--------|----------|---------------------|

**IDAHO DEPARTMENT OF WATER RESOURCES**  
**Proof Report**

3/20/2020

WELL WATER IS PUMPED INTO INTO WITH PIONEER IRRIGATION AT THE WELL SIGHT AND WATER IS EXCHANGED FOR DITCH CO. WATER ABOVE LANDS ABOVE LANDS IN NENE SEC 26. THIS CLAIM IS BASED ON FIELD EXAM MADE 08/05/88 PROOF WAS SUBMITTED 08/06/87

2.        SHAFF                            4/30/1993        MODIFYING  
     THE CONS. USE AF WAS ADDED TODAY.    THE 3/05/91 DATA ENTRY WAS DONE IN  
     CONSISTENCY WITH LICENSE THAT WAS ISSUED ON OR ABOUT THAT DATE.
  
3.        kbrown                            3/23/2006        Place of Use Accomplished Transfer  
     The changes to the acreage in the NENE, SWNE, and SWNW, Sec. 26 are based on Canyon  
     County tax lot information and ArcView calculations.

**Dates and Other Information**

Decreed Date: 4/3/2009  
Civil Case Number: 39576  
Judicial District: FIFTH  
State or Federal: S  
Water District Number: TBD  
Mitigation Plan: False

**Combined Use Limits**

N/A

**SubCase:**

N/A

**Water Supply Bank:**

N/A

Before Split

State of Idaho  
Department of Water Resources






# Attachment to Water Right License

63-10437

This map depicts the IRRIGATION place of use boundary for this water right at the time of this approval and is attached to the approval document solely for illustrative purposes.

02W



-  Point of Diversion
-  Place Of Use Boundary
-  Townships
-  PLS Sections
-  Quarter Quarters

0 0.15 0.3 0.6 Miles



## 4/20/2020

### After Split

**Priority Date:** 4/22/1987

**Basis:** Decreed

**Status:** Active

### Tributary

## Beneficial Use

## IRRIGATION

**From**

To

3/15      11/15

### **Diversion Rate**

0.730 CFS

## Volume

288 0 AF

### Total Diversion

0.730 CFS

288.0 AF

**Source and Point(s) of Diversion**

## GROUND WATER

NENE

Sec. 26, Twp 04N, Rge 02W, CANYON County

## GROUND WATER

NWNE

Sec. 26, Twp 04N, Rge 02W, CANYON County

## Place Of Use

## IRRIGATION within CANYON County

[illegible]

PQU Total Acres: 64.0

**Conditions of Approval:**

- |    |     |  |
|----|-----|--|
| 1. | C18 | This partial decree is subject to such general provisions necessary for the definition of the rights or for the efficient administration of the water rights as may be ultimately determined by the Court at a point in time no later than the entry of a final unified decree. Section 42-1412(6), Idaho Code.  |
| 2. | S39 | The use of water for irrigation under this right may begin as early as March 1, provided other elements of the right are not exceeded. The use of water before March 15 under this remark is subordinate to all water rights having no subordinated early irrigation use and a priority date earlier than the date a partial decree is entered for this right. |
| 3. | E62 | This right when combined with Right No. 63-2614 shall provide no more than .02 cfs per acre.   |
| 4. |     | Use of this right is combined with water from Pioneer Irrigation District.   |
| 5. | C05 | Right includes accomplished change in place of use pursuant to Section 42-1425, Idaho Code.  |

**Comments:**

- |    |        |          |                     |
|----|--------|----------|---------------------|
| 1. | FRAZEE | 3/5/1991 | COPIED FROM REMARKS |
|----|--------|----------|---------------------|

**IDAHO DEPARTMENT OF WATER RESOURCES**  
**Proof Report**

4/20/2020

WELL WATER IS PUMPED INTO INTO WITH PIONEER IRRIGATION AT THE WELL SIGHT AND WATER IS EXCHANGED FOR DITCH CO. WATER ABOVE LANDS ABOVE LANDS IN NENE SEC 26. THIS CLAIM IS BASED ON FIELD EXAM MADE 08/05/88 PROOF WAS SUBMITTED 08/06/87

2.      SHAFF                      4/30/1993      MODIFYING  
THE CONS. USE AF WAS ADDED TODAY. THE 3/05/91 DATA ENTRY WAS DONE IN CONSISTENCY WITH LICENSE THAT WAS ISSUED ON OR ABOUT THAT DATE.
3.      kbrown                      3/23/2006      Place of Use Accomplished Transfer  
The changes to the acreage in the NENE, SWNE, and SWNW, Sec. 26 are based on Canyon County tax lot information and ArcView calculations.
4.      ABradbury                      4/20/2020      Split Right  
Split into 63-34884, 63-34885 and 63-34886.

**Dates and Other Information**

Decreed Date: 4/3/2009  
Civil Case Number: 39576  
Judicial District: FIFTH  
State or Federal: S  
Water District Number: TBD  
Mitigation Plan: False

**Combined Use Limits**

N/A

**SubCase:**

N/A

**Water Supply Bank:**

N/A

State of Idaho  
Department of Water Resources  
**Attachment to Water Right License**  
63-10437

*After Split*

This map depicts the IRRIGATION place of use boundary for this water right at the time of this approval and is attached to the approval document solely for illustrative purposes.



- Point of Diversion
- Place Of Use Boundary
- Townships
- PLS Sections
- Quarter Quarters

0 0.15 0.3 0.6 Miles

