

IDAHO DEPARTMENT OF WATER RESOURCES  
Proof Report

4/22/2020

Water Right 63-34886

**Owner Type**      **Name and Address**  
Current Owner      FLAMINGO WEST 2 LLC  
                                 10906 W VEGA LN  
                                 STAR, ID 83669-5458

Created by split

**Priority Date:** 4/22/1987

**Basis:** Decreed

**Status:** Active

**Source**

GROUND WATER

<b>Beneficial Use</b>	<b>From</b>	<b>To</b>	<b>Diversion Rate</b>	<b>Volume</b>
IRRIGATION	3/15	11/15	0.220 CFS	85.5 AF
	<b>Total Diversion</b>		0.220 CFS	85.5 AF

**Source and Point(s) of Diversion**

GROUND WATER	NENE	Sec. 26, Twp 04N, Rge 02W,	CANYON County
GROUND WATER	NWNE	Sec. 26, Twp 04N, Rge 02W,	CANYON County

**Place Of Use**

IRRIGATION within CANYON County

			NE				NW				SW				SE				Totals
Twp	Rng	Sec	NE	NW	SW	SE	NE	NW	SW	SE	NE	NW	SW	SE	NE	NW	SW	SE	
04N	02W	26	19.0																19.0

POU Total Acres: 19.0

**Conditions of Approval:**

1. C18 This partial decree is subject to such general provisions necessary for the definition of the rights or for the efficient administration of the water rights as may be ultimately determined by the Court at a point in time no later than the entry of a final unified decree. Section 42-1412(6), Idaho Code.
2. S39 The use of water for irrigation under this right may begin as early as March 1, provided other elements of the right are not exceeded. The use of water before March 15 under this remark is subordinate to all water rights having no subordinated early irrigation use and a priority date earlier than the date a partial decree is entered for this right.
3. E62 This right when combined with Right No. 63-2614 shall provide no more than .02 cfs per acre.
4. Use of this right is combined with water from Pioneer Irrigation District.
5. C05 Right includes accomplished change in place of use pursuant to Section 42-1425, Idaho Code.

**Comments:**

1. ABradbury      4/20/2020      Split Right  
This right is the result of split from 63-10437.

IDAHO DEPARTMENT OF WATER RESOURCES  
Proof Report

4/22/2020

2. ABradbury  
Updated Shape 4/22/2020 POU

**Dates and Other Information**

Decreed Date: 4/3/2009  
Civil Case Number: 39576  
Judicial District: FIFTH  
State or Federal: S  
Water District Number: 63  
Mitigation Plan: False

**Combined Use Limits**

N/A

**SubCase:**

N/A

**Water Supply Bank:**

N/A






State of Idaho  
Department of Water Resources  
**Attachment to Water Right License**  
63-34886

*Created by split*

This map depicts the IRRIGATION place of use boundary for this water right at the time of this approval and is attached to the approval document solely for illustrative purposes.

02W



-  Point of Diversion
-  Place Of Use Boundary
-  Townships
-  PLS Sections
-  Quarter Quarters

0 0.0425 0.085 0.17 Miles

