

IDAHO DEPARTMENT OF WATER RESOURCES

10/13/2020

Proof Report

Water Right 78-12528

Owner Type **Name and Address**
 Current Owner WILLIAM E HELTON
 319 N ELK LAKE RD
 NEW MEADOWS, ID 83654-5096
 (208) 628-3393

Splt from WR 78-4002A

Current Owner DEBORAH D HELTON
 319 N ELK LAKE RD
 NEW MEADOWS, ID 83654-5096
 (208) 628-3393

Priority Date: 12/19/1907

Basis: Decreed

Status: Active DRAFT

Source
 BIG ELK CREEK

Tributary
 LITTLE SALMON RIVER

Beneficial Use	From	To	Diversion Rate	Volume
IRRIGATION	04/01	10/31	0.070 CFS	
STOCKWATER	01/01	12/31	0.005 CFS	
DOMESTIC	01/01	12/31	0.080 CFS	
	Total Diversion		0.160 CFS	

Source and Point(s) of Diversion

BIG ELK CREEK NESESW Sec. 23, Twp 22N, Rge 01E, IDAHO County

Place Of Use

DOMESTIC within IDAHO County

Twp	Rng	Sec	NE				NW				SW				SE				Totals	
			NE	NW	SW	SE	NE	NW	SW	SE	NE	NW	SW	SE	NE	NW	SW	SE		
22N	01E	23																		
22N	01E	26						X												

STOCKWATER within IDAHO County

Twp	Rng	Sec	NE				NW				SW				SE				Totals	
			NE	NW	SW	SE	NE	NW	SW	SE	NE	NW	SW	SE	NE	NW	SW	SE		
22N	01E	23																		
22N	01E	26						X												

IRRIGATION within IDAHO County

Twp	Rng	Sec	NE				NW				SW				SE				Totals	
			NE	NW	SW	SE	NE	NW	SW	SE	NE	NW	SW	SE	NE	NW	SW	SE		
22N	01E	23																		
22N	01E	26						0.8												

IDAHO DEPARTMENT OF WATER RESOURCES
Proof Report

10/13/2020

POU Total Acres: 3.4

Conditions of Approval:

1. N09 The quantity of water decreed for this water right for domestic use and stockwater use is not a determination of historical beneficial use.
2. N14 The quantity of water under this right for domestic and stockwater uses shall not exceed 13,000 gallons per day.
3. C18 This partial decree is subject to such general provisions necessary for the definition of the rights or for the efficient administration of the water rights as may be ultimately determined by the Court at a point in time no later than the entry of a final unified decree. Section 42-1412(6), Idaho Code.

Comments:

1. AKaiser 10/13/2020 Split Right
This right is the result of split from 78-4002a.
2. AKaiser 10/13/2020 POU
Updated Shape

Dates and Other Information

Decreed Date: 11/6/2007
Civil Case Number: 39576
Judicial District: FIFTH
State or Federal: S
Owner Name Connector: AND
Water District Number: NWD
Mitigation Plan: False

Combined Use Limits

N/A

SubCase:

N/A

Water Supply Bank:

N/A






State of Idaho
Department of Water Resources
Water Right Split From WR 78-4002A
78-12528

This map depicts the POU boundary and POD for this water right at the time of this approval and is attached to the approval document solely for illustrative purposes.

01E



The USDA-FSA Aerial Photography Field office asks to be credited in derived products.

-  Point of Diversion
-  Place Of Use Boundary
-  Townships
-  PLS Sections
-  Quarter Quarters

0 0.04 0.08 0.16 Miles

