

IDAHO DEPARTMENT OF WATER RESOURCES

10/2/2020

Proof Report

Water Right 65-4891A

Owner Type **Name and Address**
 Current Owner DONALD H LIDDELL
 5807 SE 1ST AVE
 NEW PLYMOUTH, ID 83655
 (208) 278-3009

Current Owner BLANCHE A LIDDELL
 5807 SE 1ST AVE
 NEW PLYMOUTH, ID 83655
 (208) 278-3009

Priority Date: 4/1/1903**Basis:** Decreed**Status:** Active

Source
 WASTE WATER

Tributary
 PAYETTE RIVER

Beneficial Use	From	To	Diversion Rate	Volume
IRRIGATION	03/15	11/15	0.910 CFS	
	Total Diversion		0.910 CFS	

Source and Point(s) of Diversion

WASTE WATER	NESW	Sec. 12, Twp 07N, Rge 04W,	PAYETTE County
WASTE WATER	SESW	Sec. 12, Twp 07N, Rge 04W,	PAYETTE County
WASTE WATER	NWNW	Sec. 13, Twp 07N, Rge 04W,	PAYETTE County

Place Of Use

IRRIGATION within PAYETTE County

			NE				NW				SW				SE				Totals
Twp	Rng	Sec	NE	NW	SW	SE	NE	NW	SW	SE	NE	NW	SW	SE	NE	NW	SW	SE	
07N	04W	12			24.0						33.0	1.0		4.0		22.0			84.0

POU Total Acres: 84.0

Conditions of Approval:

- THIS RIGHT WHEN COMBINED WITH RIGHTS OF NOBLE DITCH CO. SHALL PROVIDE NO MORE THAN .02 CFS/ACRE.
- C18 THIS PARTIAL DECREE IS SUBJECT TO SUCH GENERAL PROVISIONS NECESSARY FOR THE DEFINITION OF THE RIGHTS OR FOR THE EFFICIENT ADMINISTRATION OF THE WATER RIGHTS AS MAY BE ULTIMATELY DETERMINED BY THE COURT AT A POINT IN TIME NO LATER THAN THE ENTRY OF A FINAL UNIFIED DECREE. SECTION 42-1412(6), IDAHO CODE.

Comments:

- dbuffering 5/21/2001 Ownership info

IDAHO DEPARTMENT OF WATER RESOURCES
Proof Report

10/2/2020

This right is the result of a split for a portion of 65-04891.

Dates and Other Information

Decreed Date: 6/28/2002

Civil Case Number: 39576

Judicial District: FIFTH

Owner Name Connector: Or

Water District Number: 65

Mitigation Plan: False

Combined Use Limits

N/A

Element Reviewed/Verified Dates:

<u>Element</u>	<u>Last Reviewed Date</u>	<u>Reviewer</u>	<u>Last Verified Date</u>	<u>Verifier</u>	<u>Status</u>
Summary	5/21/2001	dbuffing			Closed
Summary	5/21/2001	dbuffing			Closed
Summary	5/23/2001		5/23/2001	rhowerto	Closed

SubCase:

N/A






Water Supply Bank:

N/A

State of Idaho
Department of Water Resources
Attachment to Water Right License
65-4891A

This map depicts the IRRIGATION place of use boundary for this water right at the time of this approval and is attached to the approval document solely for illustrative purposes.



-  Point of Diversion
-  Place Of Use Boundary
-  Townships
-  PLS Sections
-  Quarter Quarters

0 0.125 0.25 0.5 Miles



IDAHO DEPARTMENT OF WATER RESOURCES
Proof Report

10/19/2020

This right is the result of a split for a portion of 65-04891.

2.	SNovak Split into 65-23987.	10/6/2020	Split Right
3.	SNovak Updated Shape	10/19/2020	POU

Dates and Other Information

Decreed Date: 6/28/2002
Civil Case Number: 39576
Judicial District: FIFTH
Owner Name Connector: OR
Water District Number: 65
Mitigation Plan: False

Combined Use Limits

N/A

Element Reviewed/Verified Dates:

<u>Element</u>	<u>Last Reviewed Date</u>	<u>Reviewer</u>	<u>Last Verified Date</u>	<u>Verifier</u>	<u>Status</u>
Summary	5/21/2001	dbuffing			Closed
Summary	5/21/2001	dbuffing			Closed
Summary	5/23/2001		5/23/2001	rhowerto	Closed

SubCase:

N/A

Water Supply Bank:

N/A

State of Idaho
Department of Water Resources
Attachment to Water Right License
65-4891a

This map depicts the IRRIGATION place of use boundary for this water right at the time of this approval and is attached to the approval document solely for illustrative purposes.



- Point of Diversion
- Place Of Use Boundary
- Townships
- PLS Sections
- Quarter Quarters

0 0.125 0.25 0.5 Miles

