

IDAHO DEPARTMENT OF WATER RESOURCES
Proof Report

10/19/2020

Water Right 65-23987

<u>Owner Type</u>	<u>Name and Address</u>
Current Owner	LAURIE J SYKES PO BOX 1062 EAGLE, ID 83616-1062 (609) 377-6449
Previous Owner	BLANCHE A LIDDELL 5807 SE 1ST AVE NEW PLYMOUTH, ID 83655 (208) 278-3009
Previous Owner	DONALD H LIDDELL 5807 SE 1ST AVE NEW PLYMOUTH, ID 83655 (208) 278-3009

Priority Date: 4/1/1903**Basis:** Decreed**Status:** Active

<u>Source</u>	<u>Tributary</u>
WASTE WATER	PAYETTE RIVER

<u>Beneficial Use</u>	<u>From</u>	<u>To</u>	<u>Diversion Rate</u>	<u>Volume</u>
IRRIGATION	03/15	11/15	0.050 CFS	
	<u>Total Diversion</u>		0.060 CFS	

Source and Point(s) of Diversion

WASTE WATER	NESW	Sec. 12, Twp 07N, Rge 04W,	PAYETTE County
WASTE WATER	SESW	Sec. 12, Twp 07N, Rge 04W,	PAYETTE County
WASTE WATER	NWNW	Sec. 13, Twp 07N, Rge 04W,	PAYETTE County

Place Of Use

IRRIGATION within PAYETTE County

			NE				NW				SW				SE				Totals
Twp	Rng	Sec	NE	NW	SW	SE	NE	NW	SW	SE	NE	NW	SW	SE	NE	NW	SW	SE	
07N	04W	12			5.3														5.3
					L2														

POU Total Acres: 5.3

Conditions of Approval:

- THIS RIGHT WHEN COMBINED WITH RIGHTS OF NOBLE DITCH CO. SHALL PROVIDE NO MORE THAN .02 CFS/ACRE.
- C18 THIS PARTIAL DECREE IS SUBJECT TO SUCH GENERAL PROVISIONS NECESSARY FOR THE DEFINITION OF THE RIGHTS OR FOR THE EFFICIENT ADMINISTRATION OF THE WATER RIGHTS AS MAY BE ULTIMATELY

IDAHO DEPARTMENT OF WATER RESOURCES
Proof Report

10/19/2020

DETERMINED BY THE COURT AT A POINT IN TIME NO LATER THAN THE ENTRY
OF A FINAL UNIFIED DECREE. SECTION 42-1412(6), IDAHO CODE.

Comments:

- | | | | |
|--|--------|------------|-------------|
| 1. | SNovak | 10/6/2020 | Split Right |
| This right is the result of split from 65-4891a. | | | |
| 2. | SNovak | 10/6/2020 | POU |
| Updated Shape | | | |
| 3. | SNovak | 10/9/2020 | POU |
| Updated Shape | | | |
| 4. | SNovak | 10/19/2020 | POU |
| Updated Shape | | | |

Dates and Other Information

Decreed Date: 6/28/2002
Civil Case Number: 39576
Judicial District: FIFTH
Water District Number: 65
Generic Max Rate Per Acre: 0.020
Mitigation Plan: False

Combined Use Limits

N/A

SubCase:

N/A

Water Supply Bank:






N/A

State of Idaho
Department of Water Resources
Attachment to Water Right License
65-23987

This map depicts the IRRIGATION place of use boundary for this water right at the time of this approval and is attached to the approval document solely for illustrative purposes.

04W



-  Point of Diversion
-  Place Of Use Boundary
-  Townships
-  PLS Sections
-  Quarter Quarters

0 0.125 0.25 0.5 Miles

