

Be tone

IDAHO DEPARTMENT OF WATER RESOURCES
Proof Report

9/29/2020

Water Right 63-10681

Owner Type
Current Owner

Name and Address
CARL M TIDWELL & MYRNA J TIDWELL TRUST
C/O CARL M & MYRNA J TIDWELL
158 N MAIN ST #203
SALT LAKE CITY, UT 84103-2021
(801) 364-4760

Priority Date: 8/11/1988

Basis: License

Status: Active

Source
GROUND WATER

Tributary

Beneficial Use	From	To	Diversion Rate	Volume
IRRIGATION	3/15	11/15	1.320 CFS	297.9 AF
	Total Diversion		1.320 CFS	297.9 AF

Source and Point(s) of Diversion

GROUND WATER L3(NENW) Sec. 6, Twp 03N, Rge 01W, CANYON County

Place Of Use

IRRIGATION within CANYON County

			NE				NW				SW				SE				Totals
Twp	Rng	Sec	NE	NW	SW	SE	NE	NW	SW	SE	NE	NW	SW	SE	NE	NW	SW	SE	
03N	01W	6					38.0	28.2											66.2
							L3	L4											

POU Total Acres: 66.2

Conditions of Approval:

1. R32 This right when combined with all other rights shall provide no more than .02 cfs per acre nor more than 4.5 afa per acre for irrigation of the lands above.
2. The right holder shall fully use all surface water rights appurtenant to the lands identified above prior to using water under this right.

Comments:

1. mciscell 6/10/2013 POD
Bulk Generate Shape From PLS

Combined Use Limits

N/A

SubCase:

N/A

IDAHO DEPARTMENT OF WATER RESOURCES
Proof Report






9/29/2020

Water Supply Bank:
N/A

State of Idaho
Department of Water Resources
Water Right License
63-10681

Be fore



-  Point of Diversion
-  Place Of Use Boundary
-  Townships
-  PLS Sections
-  Quarter Quarters

0 0.075 0.15 0.3 Miles



After

IDAHO DEPARTMENT OF WATER RESOURCES
Proof Report

9/29/2020

Water Right 63-10681

Owner Type

Current Owner

Name and Address

CARL M TIDWELL & MYRNA J TIDWELL TRUST
C/O CARL M & MYRNA J TIDWELL
158 N MAIN ST #203
SALT LAKE CITY, UT 84103-2021
(801) 364-4760

Priority Date: 8/11/1988

Basis: License

Status: Active

Source

GROUND WATER

Tributary

Beneficial Use

IRRIGATION

From

3/15

To

11/15

Diversion Rate

0.850 CFS

Volume

192.2 AF

Total Diversion

0.850 CFS

192.2 AF

Source and Point(s) of Diversion

GROUND WATER

L3(NENW)

Sec. 6, Twp 03N, Rge 01W, CANYON County

Place Of Use

IRRIGATION within CANYON County

Twp	Rng	Sec	NE				NW				SW				SE				Totals
			NE	NW	SW	SE	NE	NW	SW	SE	NE	NW	SW	SE	NE	NW	SW	SE	
03N	01W	6					37.0	5.7											42.7
							L3	L4											

POU Total Acres: 42.7

Conditions of Approval:

1. R32 This right when combined with all other rights shall provide no more than .02 cfs per acre nor more than 4.5 afa per acre for irrigation of the lands above.
2. The right holder shall fully use all surface water rights appurtenant to the lands identified above prior to using water under this right.

Comments:

1. mciscell 6/10/2013 POD
Bulk Generate Shape From PLS
2. KHuelse 9/29/2020 Split Right
Split into 63-34960.
3. KHuelse 9/29/2020 POU
Updated Shape

IDAHO DEPARTMENT OF WATER RESOURCES
Proof Report

9/29/2020






Combined Use Limits
N/A

SubCase:
N/A

Water Supply Bank:
N/A

State of Idaho
Department of Water Resources
Water Right License
63-10681



-  Point of Diversion
-  Place Of Use Boundary
-  Townships
-  PLS Sections
-  Quarter Quarters

