

IDAHO DEPARTMENT OF WATER RESOURCES
Proof Report

10/21/2020

3. jpeppers 3/7/2006 POU
Updated Shape
4. Ownership Change 3/10/2015 Split Right
This right was split into 65-23031 and 65-23609 due to change in ownership.
5. jhersley 3/10/2015 POU
Updated Shape
6. jhersley 8/23/2017 Partial Abandonment
Lynda Reese Bradley, who owns Lot 2, Block 1, Yourne Division II Subdivision, abandoned her interest in part of this water right. 3 acres located in Township 09N, range 04E, Section 15, NWSE has been abandoned and the acres and diversion rate have been reduced proportionately.
7. jhersley 8/23/2017 POU
Updated Shape
8. KHuelse 10/21/2020 Split Right
Split into 65-23991.
9. KHuelse 10/21/2020 POU
Updated Shape

Combined Use Limits

N/A

SubCase:

N/A

Water Supply Bank:

N/A

before






State of Idaho
Department of Water Resources

Attachment to Water Right License
65-23031

This map depicts the IRRIGATION place of use boundary for this water right at the time of this approval and is attached to the approval document solely for illustrative purposes.

04E



-  Point of Diversion
-  Place Of Use Boundary
-  Townships
-  PLS Sections
-  Quarter Quarters

0 0.05 0.1 0.2 Miles



Water Right 65-23031

<u>Owner Type</u>	<u>Name and Address</u>
Current Owner	STERLING ALLEY HC 76 BOX 2682 GARDEN VALLEY, ID 83622 (208) 462-3733

Priority Date: 4/30/1937

Basis: Decreed

Status: Active

Source
GOOSEBERRY CREEK

Tributary
MIDDLE FORK PAYETTE RIVER

<u>Beneficial Use</u>	<u>From</u>	<u>To</u>	<u>Diversion Rate</u>	<u>Volume</u>
IRRIGATION	04/01	11/01	0.400 CFS	
	Total Diversion		0.390 CFS	

Source and Point(s) of Diversion

GOOSEBERRY CREEK SENE Sec. 15, Twp 09N, Rge 04E, BOISE County

Place Of Use

IRRIGATION within BOISE County

			NE				NW				SW				SE				
Twp	Rng	Sec	NE	NW	SW	SE	NE	NW	SW	SE	NE	NW	SW	SE	NE	NW	SW	SE	Totals
09N	04E	15			0.2					13.0					4.6	2.0			19.8

POU Total Acres: 19.8

Conditions of Approval:

1. C18 THIS PARTIAL DECREE IS SUBJECT TO SUCH GENERAL PROVISIONS NECESSARY FOR THE DEFINITION OF THE RIGHTS OR FOR THE EFFICIENT ADMINISTRATION OF THE WATER RIGHTS AS MAY BE ULTIMATELY DETERMINED BY THE COURT AT A POINT IN TIME NO LATER THAN THE ENTRY OF A FINAL UNIFIED DECREE. SECTION 42-1412(6), IDAHO CODE.
2. USE OF THIS RIGHT WITH RIGHTS LISTED BELOW IS LIMITED TO A TOTAL COMBINED DIVERSION RATE OF .02 CFS PER ACRE AT FIELD HEADGATE. COMBINED RIGHT NOS. 65-23022 & 65-23027.

Comments:

1. jpeppers 3/6/2006 Owner Splits
Right 65-10885 was split by owners based on multiple filings into 65-23028 (Hileman), 65-23029 (Roberts) and 65-23030 (Crandlemire), with the remainder under 65-23031 (Alley).

2. jpeppers 3/7/2006 POD
Updated shape

IDAHO DEPARTMENT OF WATER RESOURCES
Proof Report

10/21/2020

- | | | | |
|-----|---|------------|---------------------|
| 3. | jpeppers
Updated Shape | 3/7/2006 | POU |
| 4. | Ownership Change
This right was split into 65-23031 and 65-23609 due to change in ownership. | 3/10/2015 | Split Right |
| 5. | jhersley
Updated Shape | 3/10/2015 | POU |
| 6. | jhersley
Lynda Reese Bradley, who owns Lot 2, Block 1, Yourne Division II Subdivision, abandoned her interest in part of this water right. 3 acres located in Township 09N, range 04E, Section 15, NWSE has been abandoned and the acres and diversion rate have been reduced proportionately. | 8/23/2017 | Partial Abandonment |
| 7. | jhersley
Updated Shape | 8/23/2017 | POU |
| 8. | KHuelse
Split into 65-23991. | 10/21/2020 | Split Right |
| 9. | KHuelse
Updated Shape | 10/21/2020 | POU |
| 10. | KHuelse
Split into 65-23992. | 10/21/2020 | Split Right |

Combined Use Limits

N/A

SubCase:

N/A

Water Supply Bank:

N/A

After

State of Idaho
Department of Water Resources

Attachment to Water Right License

65-23031

This map depicts the IRRIGATION place of use boundary for this water right at the time of this approval and is attached to the approval document solely for illustrative purposes.

04E



- Point of Diversion
- Place Of Use Boundary
- Townships
- PLS Sections
- Quarter Quarters

0 0.05 0.1 0.2 Miles

