

## Water Right 65-23992

<b><u>Owner Type</u></b>	<b><u>Name and Address</u></b>
Current Owner	KAREN B VIEHWEG PO BOX 525 GARDEN VALLEY, ID 83622-0525 (208) 462-1986

Current Owner KEVIN V VIEHWEG  
PO BOX 525  
GARDEN VALLEY, ID 83622-0525  
(208) 462-1986

**Priority Date:** 4/30/1937

**Basis:** Decreed

**Status:** Active DRAFT

**Source**  
GOOSEBERRY CREEK

**Tributary**  
MIDDLE FORK PAYETTE RIVER

<u>Beneficial Use</u>	<u>From</u>	<u>To</u>	<u>Diversion Rate</u>	<u>Volume</u>
IRRIGATION	04/01	11/01	0.010 CFS	
	<b>Total Diversion</b>		0.010 CFS	

**Source and Point(s) of Diversion**

**GOOSEBERRY CREEK**                      SENE                      Sec. 15, Twp 09N, Rge 04E, BOISE County

### Place Of Use

## IRRIGATION within BOISE County

			NE				NW				SW				SE				
Twp	Rng	Sec	NE	NW	SW	SE	NE	NW	SW	SE	NE	NW	SW	SE	NE	NW	SW	SE	Totals
09N	04E	15													0.5				0.5

POU Total Acres: 0.5

**Conditions of Approval:**

1. C18 THIS PARTIAL DECREE IS SUBJECT TO SUCH GENERAL PROVISIONS NECESSARY FOR THE DEFINITION OF THE RIGHTS OR FOR THE EFFICIENT ADMINISTRATION OF THE WATER RIGHTS AS MAY BE ULTIMATELY DETERMINED BY THE COURT AT A POINT IN TIME NO LATER THAN THE ENTRY OF A FINAL UNIFIED DECREE. SECTION 42-1412(6), IDAHO CODE.
2. USE OF THIS RIGHT WITH RIGHTS LISTED BELOW IS LIMITED TO A TOTAL COMBINED DIVERSION RATE OF .02 CFS PER ACRE AT FIELD HEADGATE. COMBINED RIGHT NOS. 65-23022 & 65-23027.

**Comments:**

- |  |        |            |             |
|--|--------|------------|-------------|
| 1.   | KHulse | 10/21/2020 | Split Right |
| This right is the result of split from 65-23031. |        |            |             |

**IDAHO DEPARTMENT OF WATER RESOURCES**  
**Proof Report**

10/21/2020

2.	KHulse Updated Shape	10/21/2020	POU
3.	KHulse Updated Shape	10/21/2020	POD

**Combined Use Limits**

N/A

**SubCase:**

N/A

**Water Supply Bank:**

N/A

Created  
by  
SPW






State of Idaho  
Department of Water Resources

**Attachment to Water Right License**  
65-23992

This map depicts the IRRIGATION place of use boundary for this water right at the time of this approval and is attached to the approval document solely for illustrative purposes.

04E



-  Point of Diversion
-  Place Of Use Boundary
-  Townships
-  PLS Sections
-  Quarter Quarters

0 0.0475 0.095 0.19 Miles

