

**STATE OF IDAHO
DEPARTMENT OF WATER RESOURCES**

RECEIVED
OCT 29 2020
Department of Water Resources
Eastern Region

APPLICATION FOR TRANSFER OF WATER RIGHT – POINT(S) OF DIVERSION

This form may be used to apply to change and/or add points of diversion for existing water rights and to report an ownership change for a water right(s) in connection with the proposed point of diversion change(s). Do not use this form to apply for changes to other elements of a water right. See the Application for Transfer Instructions for help completing this form and for mailing addresses of Department offices where your application can be submitted.

Check all that apply:

- ☒ Change diversion point(s) ☐ Add diversion point(s) ☐ Ownership change ☐ Ownership split
☐ Transfer is for changes pursuant to Idaho Code § 42-221.O.8. Attach an explanation and any supporting documentation.

1. **APPLICANT(S)** Art da Rosa Phone 208-840-0866
2. **MAILING ADDRESS** 3440 W Portneuf Rd City Inkom
State ID Zip 83245 Email art.darosa@Live.com

- ☐ If the applicant is not an individual and not registered to do business in the State of Idaho, attach documentation identifying officers authorized to sign for the applicant.
☐ If the applicant is not the current water right(s) owner, attach documentation of authority to file the application.
☐ If the application includes a change in ownership of water right(s), attach a copy of the conveyance document, such as a warranty deed, court decree, contract of sale, etc. The conveyance document must include a legal description of the property conveyed or description of the water right if no land is conveyed. Additional fee(s) are required for water right ownership changes; see Item 9 for the fee schedule.

If the ownership change resulted in the water right(s) being split, how did the division occur? Mark one:

- ☐ The water rights or claims were divided as specifically identified in a deed, contract, or other conveyance document.
☐ The water rights or claims were divided proportionately based on the portion of their place(s) of use acquired by the new owner.
☐ If the application is not signed by the applicant, attach a Power of Attorney or other documentation providing authority to sign for the applicant.

3. **LIST WATER RIGHT NUMBER(S)** 29-4099

- ☐ Attach a copy of the water right(s) as recorded, available at idwr.idaho.gov, *Water Right Transfers, Step 1*, or by contacting any Department office.

4. **TOTAL AMOUNT OF WATER** transferred is 0.09 cubic feet per second and/or _____ acre-feet per annum.

(diversion rate)
(storage volume)

5. **POINT OF DIVERSION** – Describe all the point(s) of diversion to be included on the water right(s) after the proposed change.

- ☐ Attach Eastern Snake Plain Aquifer (ESPA) analysis if this transfer proposes to change a point of diversion affecting the ESPA. ESPA analysis information is available at idwr.idaho.gov, *Water Rights, Water Right Transfers, Modeling Resources*.

New?	Lot	¼	¼	¼	Sec	Twp	Rge	County	Source	Local name or tag #
Y			SE	SW	19	07S	36E	Bannock	Portneuf	

6. GENERAL INFORMATION

- a. Describe the complete diversion system, including how you will accommodate a measuring device and lockable controlling works should they be required now or in the future:

Pump from the river

- b. Who owns the property at the point(s) of diversion? New location: I am the owner; Existing: Neighbor
If other than the applicant, describe the arrangement enabling the applicant to access the property for the diversion system:
Existing: no arrangements

- c. To your knowledge, has/is any portion of the water right(s) proposed to be changed:

Yes No

- ☐ ☒ undergone a period of five or more consecutive years of non-use,
☐ ☒ currently used in a mitigation plan limiting the use of water under the right(s), or
☐ ☒ currently enrolled in a Federal set-aside program limiting the use of water under the right(s)?

If yes, describe:

- d. Is any portion of the water right(s) proposed to be changed currently leased to the Water Supply Bank? ☐ Yes ☒ No
☐ If yes and there are multiple owners, attach a Lessor Designation form.
☐ If yes, the individual owner or designated lessor must complete, sign and attach an IRS Form W-9.
(Disregard if these items are on file and ownership has not changed.)

7. **MAP** – ☒ Attach a map of the diversion, measurement, control and distribution system. Include the place of use if a split of the water right occurred. Clearly label the map with township, range, section and $\frac{1}{4}$ $\frac{1}{4}$ of section information. You may create a map at idwr.idaho.gov, *Water Rights, Water Right Transfers, File a Transfer Application, Step 2C*.

8. **SIGNATURE** – The information in this application is true to the best of my knowledge. I understand any willful misrepresentations in this application may result in rejection of the application or cancellation of an approval.



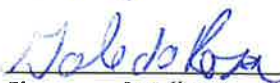
Signature of applicant or authorized agent

Art da Rosa

Print name and title if applicable

10/23/2020

Date



Signature of applicant or authorized agent

Gale da Rosa

Print name and title if applicable

10/23/2020

Date

9. **FEE** – ☒ The application filing fee provided in Idaho Code § 42-221.O, must be submitted with the application for transfer. Applications for changes pursuant to Idaho Code § 42-221.O.8, require a filing fee of \$50 per water right. All other application fees are based on the total amount of water proposed for transfer in Item 4: the larger fee for either cubic feet per second (diversion rate) or acre-feet per annum (storage volume). The Fee Schedule is available at www.idwr.idaho.gov, *Water Right Transfers, Step 4* and in the Application for Transfer Instructions.

FOR DEPARTMENT USE ONLY

Transfer includes _____ pages of attachments.

Received by _____ Date _____

Fee paid \$ 200.00 Date 10/22/2020

Received by C H Receipt # E046383

Preliminary review by _____ Date _____ Active in the Water Supply Bank? Yes ☐ No ☐

W-9 received? Yes ☐ No ☐ Name on W-9 _____ W-9 forwarded to fiscal? Yes ☐ No ☐

(Do NOT scan the W-9 – confidential information is held by fiscal only)

State of Idaho
Department of Water Resources

Water Right






29-4099

IRRIGATION

The map depicts the place of use for the water use listed above and point(s) of diversion of this right as currently derived from interpretations of the paper records and is used solely for illustrative purposes. Discrepancies between the computer representation and the permanent document file will be resolved in favor of the actual water right documents in the water right file.

36E



-  Point of Diversion
-  Place Of Use Boundary
-  Townships
-  PLS Sections
-  Quarter Quarters

0 0.0425 0.085 0.17 Miles



Map produced on October 05, 2020

84474

IDAHO DEPARTMENT OF WATER RESOURCES
Proof Report

10/5/2020

Water Right 29-4099

Owner Type **Name and Address**
Current Owner ARTUR DA ROSA
3440 W PORTNEUF RD
INKOM, ID 83245-1609
(760) 258-6585

Current Owner GALE DA ROSA
3440 W PORTNEUF RD
INKOM, ID 83245-1609
(760) 258-6585

Priority Date: 4/1/1912

Basis: Decreed

Status: Active

Source
PORTNEUF RIVER

Tributary
SNAKE RIVER

<u>Beneficial Use</u>	<u>From</u>	<u>To</u>	<u>Diversion Rate</u>	<u>Volume</u>
IRRIGATION	04/01	10/31	0.090 CFS	
	<u>Total Diversion</u>		0.090 CFS	

Source and Point(s) of Diversion

PORTNEUF RIVER L4(SESWSW) Sec. 19, Twp 07S, Rge 36E, BANNOCK County

Place Of Use

IRRIGATION within BANNOCK County

			NE				NW				SW				SE				Totals
Twp	Rng	Sec	NE	NW	SW	SE	NE	NW	SW	SE	NE	NW	SW	SE	NE	NW	SW	SE	
07S	36E	19												4.4					4.4

POU Total Acres: 4.4

Conditions of Approval:

1. T19 Pursuant to Section 42-1412(6), Idaho Code, this water right is subject to such general provisions necessary for the definition of the rights or for the efficient administration of water rights as may be determined by the Snake River Basin Adjudication court at a point in time no later than the entry of the final unified decree.

Combined Use Limits

N/A

SubCase:

N/A

Water Supply Bank:

N/A



State of Idaho

DEPARTMENT OF WATER RESOURCES

EASTERN Region • 900 N SKYLINE DR STE A • IDAHO FALLS, ID 83402-1718

Phone: (208)525-7161 • Fax: (208)525-7177 • Website: www.idwr.idaho.gov

Brad Little
Governor

Gary Spackman
Director

November 18, 2020

ARTUR DA ROSA
GALE DA ROSA
3440 W PORTNEUF RD
INKOM, ID 83245-1609

RE: Transfer No. 84474
Water Right No(s). 29-4099

Dear Applicant(s):

The Department of Water Resources has received your water right transfer application. Please refer to the transfer number referenced above in all future correspondence regarding this transfer.

A legal notice of the application has been prepared and is scheduled for publication in the IDAHO STATE JOURNAL on 11/25/2020 and 12/2/2020. Protests to this application may be submitted for a period ending ten (10) days after the second publication.

If the application is protested, you will be sent a copy of each protest. All protests must be resolved before the application can be considered for approval. If the protest(s) cannot be resolved voluntarily, the Department will conduct a conference and/or hearing on the matter.

If the application is not protested, the Department will process your application and notify you of any action taken on the application. If your application is approved, the Department will send you a copy of the approval document.

Please contact this office if you have any questions regarding the application.

Sincerely,

Christina Henman
Administrative Assistant

Henman, Christina

From: Henman, Christina
Sent: Wednesday, November 18, 2020 3:47 PM
To: 'halarm@gmail.com'
Subject: Application for Transfer No. 84474
Attachments: RecommendationForm Transfer6.docx

Watermaster:

The Idaho Department of Water Resources (IDWR) is seeking written comment and/or recommendations from you regarding the above referenced water right application. You can find a copy of the application at: <https://idwr.idaho.gov/apps/ExtSearch/WRAJSearch/WRADJSearch.aspx>. Please review the application, then complete the enclosed recommendation form and return it to this office within 21 DAYS of the date of this letter.

If the application is approved, IDWR will include appropriate standard conditions of approval for a water right located within a water district, such as regulation by the watermaster, lockable controlling works, and/or measuring devices. Any special conditions or other concerns you have related to this application should be specifically addressed in your recommendation.

IDWR can finish reviewing an unprotested application as soon as the protest period has past. Your prompt response to this request will ensure that your recommendation can be considered. If IDWR has not received your written recommendation within 21 DAYS from the date of this letter, IDWR will presume that you do not oppose approval of the application and that you have no comments for IDWR to consider.

Please contact this office if you have any questions regarding the application.

Henman, Christina

From: Henman, Christina
Sent: Wednesday, November 18, 2020 4:29 PM
To: IDAHO STATE JOURNAL (legalnotices@postregister.com)
Subject: Legal Notice for Idaho State Journal
Attachments: 84474 Idaho State Journal.docx

LEGAL NOTICE DEPARTMENT
IDAHO STATE JOURNAL
PO BOX 431
POCATELLO, ID 83204-0431

RE: Transfer No. 84474
Water Right No(s). 29-4099

Dear Legal Notice Department:

Please publish the enclosed legal notice on the dates indicated (once a week for two consecutive weekly issues). If you cannot publish the notice on the proposed dates, please contact us immediately.

An affidavit of publication must be submitted to the Department along with the publication bill. Please send the affidavit and bill to this office before 12/14/2020. Your cooperation is appreciated.

Thank You,

Christina Henman
Administrative Assistant
Idaho Dept. of Water Resources, Eastern Region
900 N Skyline Ste. A
Idaho Falls, ID 83402
Phone: (208) 497-3793

**NOTICE OF PROPOSED CHANGE OF WATER RIGHT
TRANSFER NO. 84474**

ARTUR DA ROSA and GALE DA ROSA, 3440 W PORTNEUF RD, INKOM, ID 83245-1609 has filed Application No. 84474 for changes to the following water rights within BANNOCK County(s): Right No(s). 29-4099; to see a full description of these rights and the proposed transfer, please see <https://research.idwr.idaho.gov/apps/waterrights/querynewtransfers>. The purpose of the transfer is to change a portion of the above rights as follows: change point of diversion. Proposed point of diversion is in the SESW Sec. 19 T07S R36E for 0.09 CFS from Portneuf River.

For additional information concerning the property location, contact Eastern Region office at (208)525-7161. Protests may be submitted based on the criteria of Idaho Code Sec. 42-222. Any protest against the proposed change must be filed with the Department of Water Resources, Eastern Region, 900 N SKYLINE DR STE A, IDAHO FALLS ID 83402-1718 together with a protest fee of \$25.00 for each application on or before 12/14/2020. The protestant must also send a copy of the protest to the applicant.

GARY SPACKMAN, Director

Published on 11/25/2020 and 12/2/2020