

IDAHO DEPARTMENT OF WATER RESOURCES

10/20/2020

Proof Report

Water Right 67-4335

Before

<u>Owner Type</u>	<u>Name and Address</u>
Current Owner	BILL MAYFIELD PO BOX L COUNCIL, ID 83612 (208) 253-4273
Current Owner	JANET MAYFIELD PO BOX L COUNCIL, ID 83612 (208) 253-4273
Current Owner	WILLARD SURGENER PO BOX L COUNCIL, ID 83612 (208) 253-4273
Current Owner	SIBYL PERKINS PO BOX L COUNCIL, ID 83612 (208) 253-4273
Original Owner	KENNETH A JOHNSON PO BOX 606 VALE, OR 97918 (503) 473-3155
Original Owner	PACIFIC LAND & LIVESTOCK CO INC C/O KENNETH A JOHNSON PRES BOX 606 VALE, OR 97918 (503) 473-3155

Priority Date: 1/1/1883**Basis:** Decreed**Status:** Active**Source**
SPRING**Tributary**
EAST FORK WEISER RIVER

<u>Beneficial Use</u>	<u>From</u>	<u>To</u>	<u>Diversion Rate</u>	<u>Volume</u>
IRRIGATION	04/01	10/31	0.560 CFS	
STOCKWATER	01/01	12/31	0.030 CFS	
	<u>Total Diversion</u>		0.560 CFS	

Source and Point(s) of Diversion

SPRING

NESW

Sec. 32, Twp 18N, Rge 01E, ADAMS County

Place Of Use

IDAHO DEPARTMENT OF WATER RESOURCES
Proof Report

10/20/2020

STOCKWATER within ADAMS County

Twp	Rng	Sec	NE				NW				SW				SE				Totals
			NE	NW	SW	SE	NE	NW	SW	SE	NE	NW	SW	SE	NE	NW	SW	SE	
18N	01E	31															X	X	
18N	01E	32										X	X						

IRRIGATION within ADAMS County

Twp	Rng	Sec	NE				NW				SW				SE				Totals
			NE	NW	SW	SE	NE	NW	SW	SE	NE	NW	SW	SE	NE	NW	SW	SE	
18N	01E	31															2.1	17.0	19.1
18N	01E	32										1.7	7.2						8.9

POU Total Acres: 28.0

Conditions of Approval:

1. C18 This partial decree is subject to such general provisions necessary for the definition of the rights or for the efficient administration of the water rights as may be ultimately determined by the Court at a point in time no later than the entry of a final unified decree. Section 42-1412(6), Idaho Code.
2. Source is locally known as Stevens Spring.
3. N05 The quantity of water under this right for stockwater use shall not exceed 13,000 gallons per day.
4. N08 The quantity of water decreed for this water right for stockwater use is not a determination of historical beneficial use.

Dates and Other Information

Decreed Date: 10/20/2008

Civil Case Number: 39576

Judicial District: FIFTH

State or Federal: S

Owner Name Connector: AND

Water District Number: TBD

Mitigation Plan: False

Combined Use Limits

N/A

SubCase:

N/A

Water Supply Bank:

N/A

IDAHO DEPARTMENT OF WATER RESOURCES
Proof Report

11/19/2020

Water Right 67-4335

After

<u>Owner Type</u>	<u>Name and Address</u>
Current Owner	BILL MAYFIELD PO BOX L COUNCIL, ID 83612 (208) 253-4273
Current Owner	JANET MAYFIELD PO BOX L COUNCIL, ID 83612 (208) 253-4273
Current Owner	WILLARD SURGENER PO BOX L COUNCIL, ID 83612 (208) 253-4273
Current Owner	SIBYL PERKINS PO BOX L COUNCIL, ID 83612 (208) 253-4273
Original Owner	KENNETH A JOHNSON PO BOX 606 VALE, OR 97918 (503) 473-3155
Original Owner	PACIFIC LAND & LIVESTOCK CO INC C/O KENNETH A JOHNSON PRES BOX 606 VALE, OR 97918 (503) 473-3155

Priority Date: 1/1/1883

Basis: Decreed

Status: Active

Source
SPRING

Tributary
EAST FORK WEISER RIVER

<u>Beneficial Use</u>	<u>From</u>	<u>To</u>	<u>Diversion Rate</u>	<u>Volume</u>
IRRIGATION	04/01	10/31	0.380 CFS	
STOCKWATER	01/01	12/31	0.020 CFS	
	<u>Total Diversion</u>		0.380 CFS	

Source and Point(s) of Diversion

SPRING NESW Sec. 32, Twp 18N, Rge 01E, ADAMS County

Place Of Use

IDAHO DEPARTMENT OF WATER RESOURCES
Proof Report

11/19/2020

STOCKWATER within ADAMS County

Twp	Rng	Sec	NE				NW				SW				SE				Totals
			NE	NW	SW	SE	NE	NW	SW	SE	NE	NW	SW	SE	NE	NW	SW	SE	
18N	01E	31															X	X	

IRRIGATION within ADAMS County

Twp	Rng	Sec	NE				NW				SW				SE				Totals
			NE	NW	SW	SE	NE	NW	SW	SE	NE	NW	SW	SE	NE	NW	SW	SE	
18N	01E	31															2.1	17.0	19.1

POU Total Acres: 19.1

Conditions of Approval:

1. C18 This partial decree is subject to such general provisions necessary for the definition of the rights or for the efficient administration of the water rights as may be ultimately determined by the Court at a point in time no later than the entry of a final unified decree. Section 42-1412(6), Idaho Code.
2. Source is locally known as Stevens Spring.
3. N05 The quantity of water under this right and 67-15371 for stockwater use shall not exceed 13,000 gallons per day.
4. N08 The quantity of water decreed for this water right for stockwater use is not a determination of historical beneficial use.

Dates and Other Information

Decreed Date: 10/20/2008
Civil Case Number: 39576
Judicial District: FIFTH
State or Federal: S
Owner Name Connector: AND
Water District Number: TBD
Mitigation Plan: False

Combined Use Limits

N/A

SubCase:

N/A






Water Supply Bank:

N/A

State of Idaho
Department of Water Resources
Attachment to Water Right License
67-4335

This map depicts the IRRIGATION place of use boundary for this water right at the time of this approval and is attached to the approval document solely for illustrative purposes.



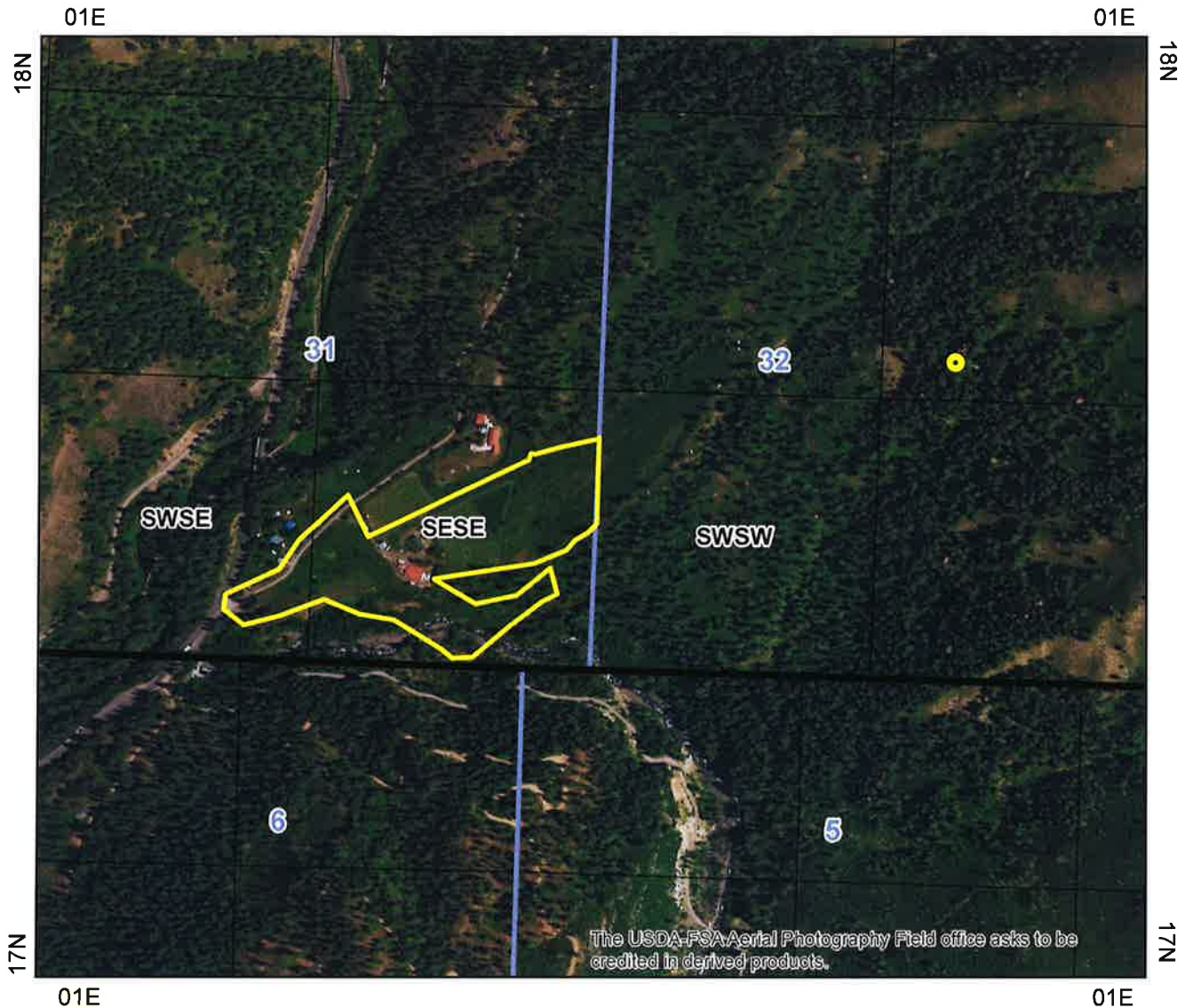
-  Point of Diversion
-  Place Of Use Boundary
-  Townships
-  PLS Sections
-  Quarter Quarters






0 0.1 0.2 0.4 Miles



State of Idaho
Department of Water Resources
Attachment to Water Right License
67-4335

This map depicts the IRRIGATION place of use boundary for this water right at the time of this approval and is attached to the approval document solely for illustrative purposes.



- 01E 01E
- 18N 17N
-  Point of Diversion
 -  Place Of Use Boundary
 -  Townships
 -  PLS Sections
 -  Quarter Quarters

0 0.1 0.2 0.4 Miles

