

IDAHO DEPARTMENT OF WATER RESOURCES

11/19/2020

Proof Report

Water Right 67-15371

After

<u>Owner Type</u>	<u>Name and Address</u>
Current Owner	JAMES C PFEIFER 25 MOONFLOWER PL MCCALL, ID 83638-3308 (208) 870-9561
Original Owner	KENNETH A JOHNSON PO BOX 606 VALE, OR 97918 (503) 473-3155
Original Owner	PACIFIC LAND & LIVESTOCK CO INC C/O KENNETH A JOHNSON PRES BOX 606 VALE, OR 97918 (503) 473-3155
Previous Owner	WILLARD SURGENER PO BOX L COUNCIL, ID 83612 (208) 253-4273
Previous Owner	BILL MAYFIELD PO BOX L COUNCIL, ID 83612 (208) 253-4273
Previous Owner	JANET MAYFIELD PO BOX L COUNCIL, ID 83612 (208) 253-4273
Previous Owner	SIBYL PERKINS PO BOX L COUNCIL, ID 83612 (208) 253-4273

Priority Date: 1/1/1883**Basis:** Decreed**Status:** Active**Source**
SPRING**Tributary**
EAST FORK WEISER RIVER

<u>Beneficial Use</u>	<u>From</u>	<u>To</u>	<u>Diversion Rate</u>	<u>Volume</u>
IRRIGATION	04/01	10/31	0.180 CFS	
STOCKWATER	01/01	12/31	0.010 CFS	
	<u>Total Diversion</u>		0.180 CFS	

IDAHO DEPARTMENT OF WATER RESOURCES
Proof Report

11/19/2020

Source and Point(s) of Diversion

SPRING

NESW

Sec. 32, Twp 18N, Rge 01E, ADAMS County

Place Of Use

IRRIGATION within ADAMS County

			NE				NW				SW				SE				Totals
Twp	Rng	Sec	NE	NW	SW	SE	NE	NW	SW	SE	NE	NW	SW	SE	NE	NW	SW	SE	
18N	01E	32										1.7	7.2						8.9

POU Total Acres: 8.9

STOCKWATER within ADAMS County

			NE				NW				SW				SE				Totals
Twp	Rng	Sec	NE	NW	SW	SE	NE	NW	SW	SE	NE	NW	SW	SE	NE	NW	SW	SE	
18N	01E	32										X	X						

Conditions of Approval:

1. C18 This partial decree is subject to such general provisions necessary for the definition of the rights or for the efficient administration of the water rights as may be ultimately determined by the Court at a point in time no later than the entry of a final unified decree. Section 42-1412(6), Idaho Code.
2. Source is locally known as Stevens Spring.
3. N05 The quantity of water under this right and water right 67-4335 for stockwater use shall not exceed 13,000 gallons per day.
4. N08 The quantity of water decreed for this water right for stockwater use is not a determination of historical beneficial use.

Dates and Other Information

Decreed Date: 10/20/2008

Civil Case Number: 39576

Judicial District: FIFTH

State or Federal: S

Water District Number: 67

Mitigation Plan: False

Combined Use Limits

N/A

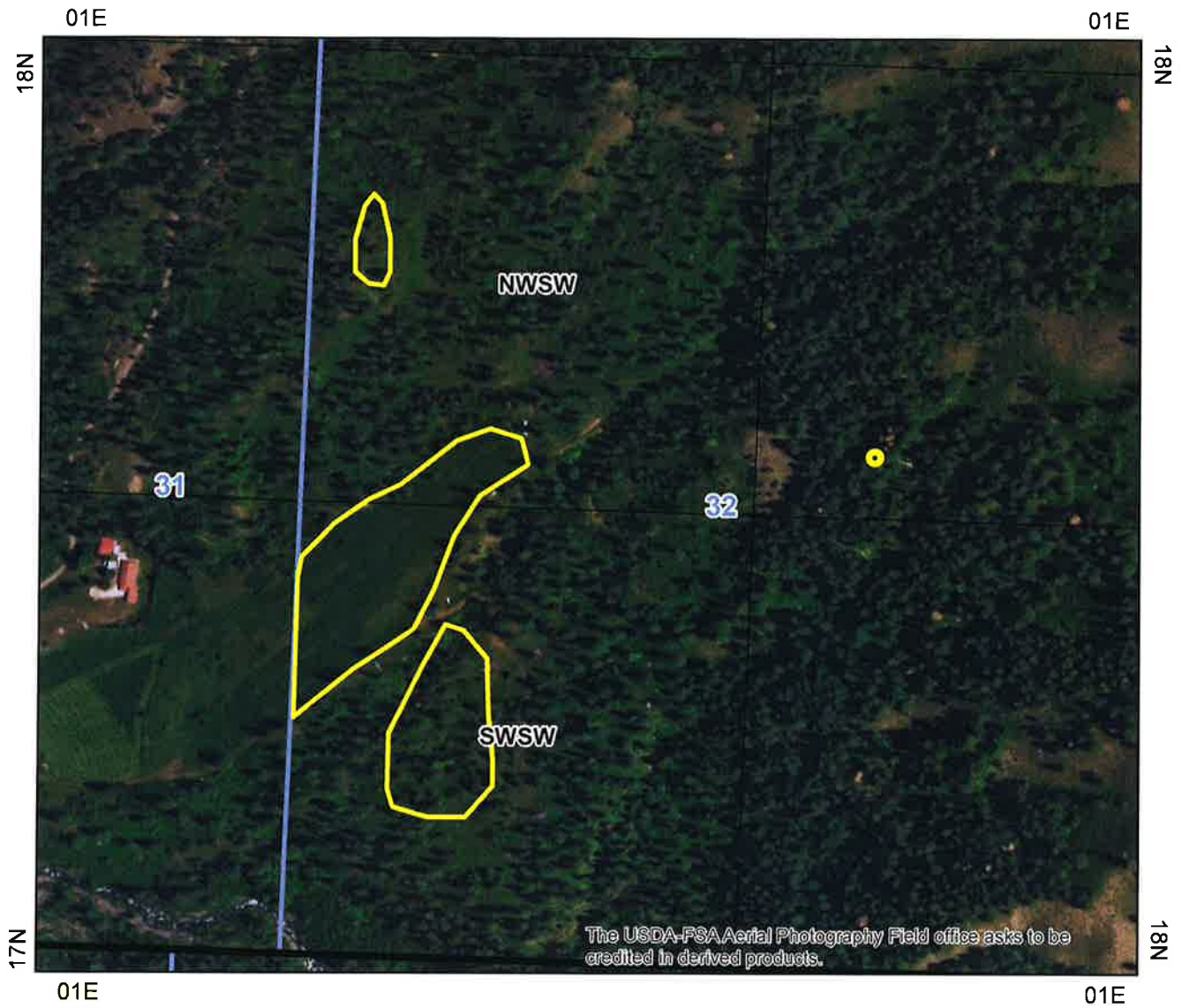
SubCase:






N/A

Water Supply Bank:

N/A

State of Idaho
Department of Water Resources
Water Right License
67-15371

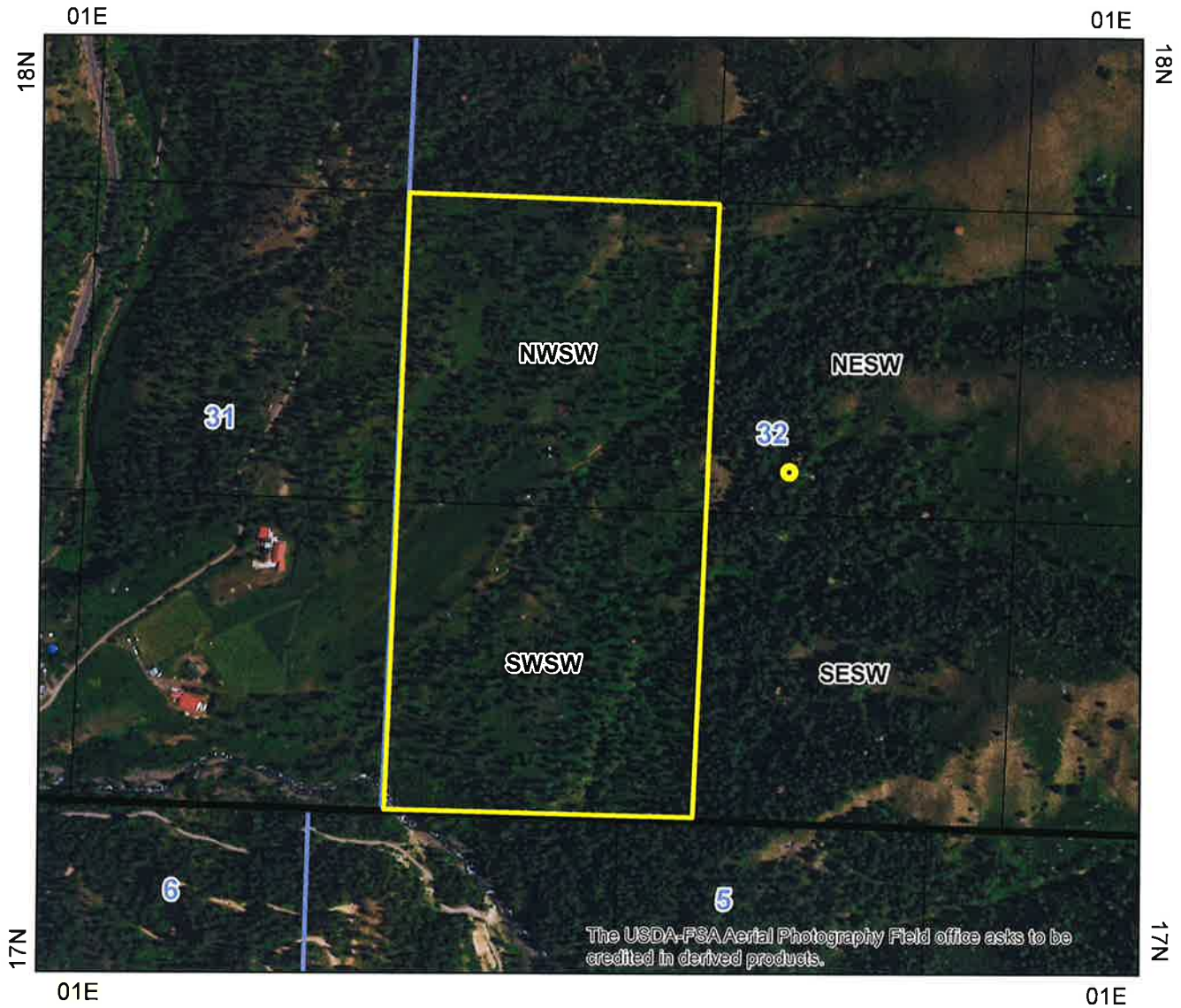







-  Point of Diversion
-  Place Of Use Boundary
-  Townships
-  PLS Sections
-  Quarter Quarters

0 0.05 0.1 0.2 Miles



State of Idaho
Department of Water Resources
Water Right License
67-15371



-  Point of Diversion
-  Place Of Use Boundary
-  Townships
-  PLS Sections
-  Quarter Quarters

0 0.075 0.15 0.3 Miles

