

JUL 31 2020

Department of Water Resources
Eastern RegionSTATE OF IDAHO
DEPARTMENT OF WATER RESOURCESTransfer No. 84388**MINIMUM REQUIREMENTS CHECKLIST**
TO BE SUBMITTED WITH APPLICATION FOR TRANSFER

An application for transfer must be prepared in accordance with the minimum requirements listed below to be acceptable for processing by the Department. Incomplete applications will be returned. The instructions, fee schedule, Part 2A reports and additional Part 2B forms are available from any Department office or on the Department's website at www.idwr.idaho.gov.

Name of Applicant(s) Potter Creek Ranch, L.C.**Check whether each item below is *attached* (Yes) or *not applicable* (N/A) for the proposed transfer.****Yes N/A** * Means the item is always required and must be included with the application.

- ☒ * Completed Application for Transfer of Water Right form, Part 1.
- ☒ * Signature of applicant(s) or applicant's authorized representative on Application for Transfer Part 1. Include evidence of authority labeled Attachment #3 (see below) if signed by representative.
- ☒ * Application for Transfer Part 2A. Attach a [Part 2A](#) report describing each water right in the transfer as currently recorded.
- ☒ ☐ Complete and attach an Application for Transfer [Part 2B](#) for each water right for which only a portion is proposed to be changed through this transfer application.
- ☒ * Application for Transfer Part 3A is always required (see Attachment #7a below); Parts 3B and 3C must be completed for transfer applications proposing to change the nature of use of the water right(s) or proposing changes to supplemental right(s).
- ☒ * Correct fee submitted with transfer application form. ([Fee schedule](#) is on website and instructions for application for transfer.)

Attachments to Application - Label each attachment with the corresponding number shown below as Attachment #1-10.

- ☐ ☒ #1 If the applicant is a business, partnership, organization, or association, and not currently registered in the State of Idaho as a business entity, attach documentation identifying officers authorized to sign or act on behalf of right holder. (See Part 1.)
- ☐ ☒ #2a Water Right ownership documentation if Dept. records do not show the applicant as the current water right owner. **
- ☐ ☒ #2b If the ownership of the water right will change as a result of the proposed transfer to a new place of use, attach documentation showing land and water right ownership at the new place of use. Include documentation for all affected land and owner(s). **
** Additional fee(s) required for water right ownership changes; see fee schedule.
- ☐ ☒ #3 Documentation of authority to make the change if the applicant is not the water right owner.
- ☒ ☐ #4 Power of Attorney or documentation providing authority to sign or act on the applicant's behalf. (See Part 1.)
- ☐ ☒ #5 If the transfer application proposes to change the point of diversion for a water right affecting the Eastern Snake Plain Aquifer (ESPA), attach the results of an ESPA analysis and a detailed mitigation plan to offset any depletions to hydraulically connected reaches of the Snake River. ESPA transfer spreadsheet and model grid labeled cells are available on the Department's website at www.idwr.idaho.gov/WaterManagement/WaterRights/WaterRightTransfers/resources.htm.
- ☐ ☒ #6 Notarized statement of agreement or a statement on official letterhead signed by an authorized representative from each lien holder or other entity with financial interest in the water right(s) or land affected by the proposed transfer. (See Part 1.5.c.)
- ☒ * #7a Attach a map identifying the proposed point(s) of diversion, place(s) of use, and water diversion and distribution system details as described on the application. Include legal description labels. If only a portion of the right is proposed to be changed, identify the current location of the part of the existing right(s) proposed to be changed. (See Part 3A.)
- ☒ ☐ #7b If the transfer application proposes to change the place or purpose of use of an irrigation right attach a Geographic Information System (GIS) shape file, or an aerial photo or other image clearly delineating the location and extent of existing acres and changes to the place of use. If some or all of any right is leased to the Water Supply Bank, you must also show the specific location and/or acres to be idled at the new, proposed place of use to satisfy lease requirements.
- ☐ ☒ #8a If the transfer application proposes to change the nature of use or period of use for one or more rights, provide documentation describing the extent of historic beneficial use for the water rights proposed to be transferred and document how enlargement will be avoided. (See Part 3B.) Additional fee required for proposed changes to nature of use; see [fee schedule](#).
- ☐ ☒ #8b If the transfer application proposes to change the place of use of a supplemental irrigation right, provide documentation regarding the historic use of the supplemental right(s) and availability or reliability of the primary right(s) being supplemented, both before and after the proposed change. (See Part 3C.)
- ☐ ☒ #9 Water Supply Bank information for all rights proposed for transfer and currently leased to the Bank. ([Attachment WSB](#))
- ☒ ☐ #10 Other. Please describe: Consent from landowner at proposed place of use to transfer.

STATE OF IDAHO
DEPARTMENT OF WATER RESOURCES

APPLICATION FOR TRANSFER OF WATER RIGHT PART 1

Name of Applicant(s) Potter Creek Ranch, L.C. Phone _____

Mailing address P.O. Box 540478 Email _____

- ☐ If applicant is not an individual and not registered to do business in the State of Idaho, attach documentation identifying officers authorized to sign or act on behalf of the applicant. Label it **Attachment #1**.
- ☐ Attach water right ownership documentation if Department records do not show the transfer applicant as the current water right owner. Label it **Attachment #2a**.
- ☐ If the ownership of the water right will change as a result of the proposed transfer to a new place of use, attach documentation showing land and water right ownership at the new place of use. Include documentation for all affected land and owner(s). Label it **Attachment #2b**.
- ☐ Attach documentation of authority to make the proposed change if the applicant is not the water right owner. Label it **Attachment #3**.

Provide contact information below if a consultant, attorney, or any other person is representing the applicant in this transfer process.

☐ No Representative

Name of Representative Luke H. Marchant Phone (208) 523-0620

Mailing address PO Box 50130, Idaho Falls, ID 83405 Email lmarchant@holdenlegal.com

- ☐ Send all correspondence for this application to the representative and not to the applicant.
OR
- ☒ Send original correspondence to the applicant and copies to the representative.
- ☐ The representative may submit information for the applicant but is not authorized to sign for the applicant.
OR
- ☒ The representative is authorized to sign for the applicant. Attach a Power of Attorney or other documentation providing authority to sign for the applicant and label it **Attachment #4**.

I hereby assert that no one will be injured by the proposed changes and that the proposed changes do not constitute an enlargement in use of the original right(s). The information contained in this application is true to the best of my knowledge. I understand that any willful misrepresentations made in this application may result in rejection of the application or cancellation of an approval.


Signature of Applicant or Authorized Representative

Luke H. Marchant, Attorney
Print Name and Title if applicable

July 31, 2020
Date

Signature of Applicant or Authorized Representative

Print Name and Title if applicable

Date

A. PURPOSE OF TRANSFER

1. ☒ Change point of diversion ☐ Add diversion point(s) ☒ Change place of use
☐ Change nature of use ☐ Change period of use ☐ Other _____
2. Describe your proposal in narrative form, including a detailed description of non-irrigation uses to justify amounts transferred (i.e. number of stock, etc.), and provide additional explanation of any other items on the application. Attach additional pages if necessary and label it **Part 1A.2**.
This water right and other water rights in the 29-2295 series were originally one water right that was split. This Application for Transfer will split Water Right No. 29-2295F and change the place of use and point of diversion for a portion of that water right to accurately reflect ground that has historically been irrigated.

**STATE OF IDAHO
DEPARTMENT OF WATER RESOURCES**

**APPLICATION FOR TRANSFER OF WATER RIGHT
PART 1 Continued**

B. DESCRIPTION OF RIGHTS AFTER THE REQUESTED CHANGES. IF THE RIGHTS ARE BEING SPLIT, DESCRIBE PORTIONS TO BE CHANGED AS THEY WOULD APPEAR AFTER THE REQUESTED CHANGES.

1.	<u>Right Number</u>	<u>Amount (cfs/ac-ft)</u>	<u>Nature of Use</u>	<u>Period of Use</u>	<u>Source & Tributary</u>
All or Part <input type="checkbox"/> <input checked="" type="checkbox"/>	29-2295F	0.18 cfs	Irrigation	04/01 to 11/01	Marsh Creek
<input type="checkbox"/> <input type="checkbox"/>				to	
<input type="checkbox"/> <input type="checkbox"/>				to	
<input type="checkbox"/> <input type="checkbox"/>				to	
<input type="checkbox"/> <input type="checkbox"/>				to	
<input type="checkbox"/> <input type="checkbox"/>				to	
<input type="checkbox"/> <input type="checkbox"/>				to	
<input type="checkbox"/> <input type="checkbox"/>				to	
<input type="checkbox"/> <input type="checkbox"/>				to	

Total authorized under rights 0.18 cfs and/or _____ acre-feet.

2. Total amount of water proposed to be transferred or changed 0.18 cubic feet per second and/or _____ acre-feet per year.

3. Point(s) of Diversion:

- ☐ No changes to point(s) of diversion are proposed - the following chart is therefore not completed. (Proceed to #4.)
- ☐ Attach Eastern Snake Plain Aquifer analysis if this transfer proposes to change a point of diversion affecting the ESPA.
Label it **Attachment #5**.

New ?	Lot	¼	¼	¼	Sec	Twp	Rge	County	Source	Local name or tag #
			NW	SE	11	11S	36E	Bannock	Marsh Creek	

4. Place of use: (If irrigation, identify with number of acres irrigated per ¼ ¼ tract.)

- ☐ No changes to place of use are proposed - the following chart is therefore not completed. (Proceed to #5.)

Twp	Rge	Sec	NE ¼				NW ¼				SW ¼				SE ¼				Acre Totals
			NE	NW	SW	SE	NE	NW	SW	SE	NE	NW	SW	SE	NE	NW	SW	SE	
11S	36E	11														3.3	2.1		5.4
		14		3.6															3.6
Total Acres (for irrigation use)																			9

STATE OF IDAHO
DEPARTMENT OF WATER RESOURCES

APPLICATION FOR TRANSFER OF WATER RIGHT PART 1 Continued

5. General Information:

- a. Describe the complete diversion system, including how you will accommodate a measuring device and lockable controlling works should they be required now or in the future:

Current diversion system will be used which consists of an electric pump into a pressurized irrigation system.

- b. Who owns the property at the point(s) of diversion? Egan Farms, LLC

If other than the applicant, describe the arrangement enabling the applicant to access the property for the diversion system:

The Applicant has entered into an agreement with Egan Farms, LLC. See the consent document attached as Attachment No. 10.

- c. Are the lands from which you propose to transfer the water right subject to any liens, deeds of trust, mortgages, or contracts?

If yes, ☐ attach a notarized statement from the holder of the lien, deed of trust, mortgage or contract agreeing to the proposed changes on official letterhead signed by an authorized representative. Label it **Attachment #6**. List the name of the entity and type of lien:

It is the applicant's responsibility to provide notice to lien holder, trustee, mortgagor, or contract holder of the proposed changes that may impact or change the value of the water rights or affected real property. Any misrepresentation of legal encumbrance on this application may result in rejection of the application or cancellation of an approval.

- d. Are any of the water rights proposed for transfer currently leased to the Water Supply Bank?

If yes, ☐ complete Attachment WSB.

- e. Describe the effect on the land now irrigated if the place or purpose of use is changed pursuant to this transfer:

The land will not be irrigated. This Application proposes to correct the shapefile to cover land that has historically been irrigated but was not covered by the water right.

- f. Describe the use of any other water right(s) for the same purpose or land, or the same diversion system as right(s) proposed to be transferred at both the existing and proposed point(s) of diversion and place(s) use:

Water Right No. 29-2295D is also diverted from the proposed diversion.

- g. To your knowledge, has/is any portion of the water right(s) proposed to be changed:

Yes No

- ☐ ☒ undergone a period of five or more consecutive years of non-use,
☐ ☒ currently leased to the Water Supply Bank,
☐ ☒ currently used in a mitigation plan limiting the use of water under the right, or
☐ ☒ currently enrolled in a Federal set-aside program limiting the use of water under the rights?

If yes, describe:

A. DESCRIPTION OF RIGHT(S) AS RECORDED

B. IF ONLY A PORTION OF THE RIGHT IS PROPOSED TO BE CHANGED, DESCRIBE THE PORTION BEING CHANGED AS IT APPEARS BEFORE THE REQUESTED CHANGES

- Right Number: 29-2295F

- [illegible]

9/18/2020

<u>Owner Type</u>	<u>Name and Address</u>
Current Owner	POTTER CREEK RANCH LC PO BOX 540478 N SALT LAKE, UT 84054-0478 (801) 599-4397

Status: Active

Tributary
PORTNEUF RIVER

<u>From</u>	<u>To</u>	<u>Diversion Rate</u>
04/01	11/01	1.400 CFS
Total Diversion		1.400 CFS

Sec. 14, Twp 11S, Rge 36E, BANNOCK County

[illegible]

1.	C03	RIGHT INCLUDES ACCOMPLISHED CHANGE IN POINT OF DIVERSION PURSUANT TO SECTION 42-1425, IDAHO CODE.
2.	C18	THIS PARTIAL DECREE IS SUBJECT TO SUCH GENERAL PROVISIONS NECESSARY FOR THE DEFINITION OF THE RIGHTS OR FOR THE EFFICIENT ADMINISTRATION OF THE WATER RIGHTS AS MAY BE ULTIMATELY DETERMINED BY THE COURT AT A POINT IN TIME NO LATER THAN THE ENTRY OF A FINAL UNIFIED DECREE. SECTION 42-1412(6), IDAHO CODE.
3.	C05	RIGHT INCLUDES ACCOMPLISHED CHANGE IN PLACE OF USE PURSUANT TO SECTION 42-1425, IDAHO CODE.

Decreed Date: 8/27/2004
Civil Case Number: 39576
Judicial District: FIFTH
Water District Number: 29H
Mitigation Plan: False

IDAHO DEPARTMENT OF WATER RESOURCES
Proof Report

9/18/2020

Combined Use Limits

N/A

SubCase:

N/A

Water Supply Bank:

N/A

A. PLAT MAP (See Part 3A of Instructions for application for transfer for complete requirements.)

- ☒ Attach a map of the diversion, measurement, control, and distribution system. Label it **Attachment #7a.**
- ☒ If the transfer application proposes to change the place or purpose of use of an irrigation right attach a Geographic Information System (**GIS**) shape file, or an aerial photo or other image clearly delineating the location and extent of existing acres and changes to the place of use. Label it **Attachment #7b.**

If any part of the irrigation water right is leased to the Water Supply Bank, you must also specify the location and number of acres that will remain idled for the duration of the lease contract at the new, proposed place of use.

B. CHANGES IN NATURE OF USE (Water Balance)

- ☐ If you propose to change the nature of use or period of use of all or part of the right(s) listed in this application, attach documentation describing the extent of historic beneficial use of the portion of the right(s) proposed to be changed. Also attach documentation showing that the portion of the right(s) to be changed will not be enlarged in rate, volume, or consumptive use through the proposed change. Label it **Attachment #8a**.

C. PLACE OF USE CHANGES TO SUPPLEMENTAL IRRIGATION RIGHTS

- ☐ If you propose to change the place of use of a supplemental irrigation right, answer below and attach supporting documentation. Label it **Attachment #8b**.

Describe how the supplemental water rights have been used historically in conjunction with other water rights at the existing place of use. Describe the time during the irrigation season that the supplemental rights have been used. Include information about the availability or reliability of the primary right(s) being supplemented, both before and after the change. If the applicant is proposing to change a supplemental irrigation right to a primary right, provide the information required on Part 3B above:

[illegible]

FOR DEPARTMENT USE ONLY

Transfer contains _____ pages and _____ attachments.

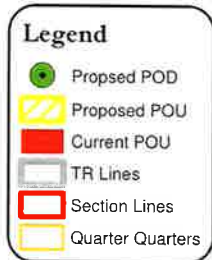

Received by _____ Date _____ Preliminary check by _____ Date _____

Fee paid 200.- Date 7/31/20 Received by JB Receipt # E046153

Add'l fee paid _____ Date _____ Received by _____ Receipt # _____

Check all that apply: Attachment WSB ☐ (copy sent to state office) Lessor Designation form ☐ &/or W-9 ☐ (originals to state office)

POTTER CREEK RANCH - Application for Transfer

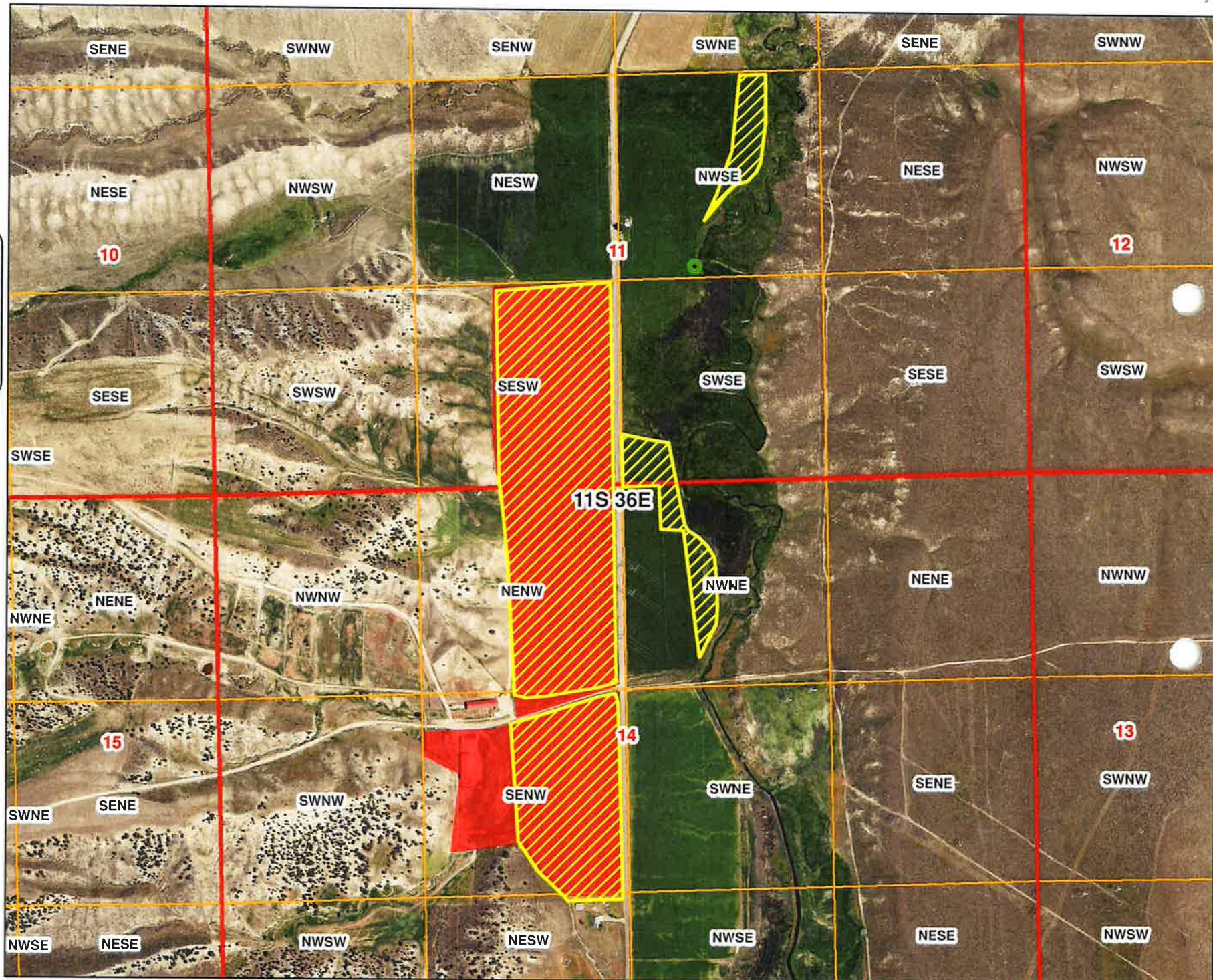


84388

2019 NAIP Photo



Prepared by:
Luke H. Marchant
7/19/2020



CONSENT TO WATER RIGHTS TRANSFER

We, the undersigned have reviewed the Application for Transfer which is being submitted to the Idaho Department of Water Resources which involves Potter Creek Ranch, L.C.'s water right numbered 29-2295F. We have been working together and coordinating these transfers, and have reviewed them in detail, and consent to the movement of a portion of these water rights upon our property as requested in the transfer application.

EGAN FARMS, LLC

By: William A. Egan
Its: Manager
Date: July 30, 2020

[Search again](#)

Results (as of 5/4/18)

Luke Hyrum Marchant

Status

Active

ISB Membership Number

7944

Admittance Date

09/30/2008

Firm

Holden, Kidwell, Hahn & Crapo, PLLC

Mailing Address

PO Box 50130 Idaho Falls, ID 83405

Phone

(208) 523-0620

Phone Ext**Fax**

(208) 523-9518

Email Address

lmarchant@holdenlegal.com

Website Address

www.holdenlegal.com

Need a correction?

Is something not correct? Please use the [Address Change Form](#)

The information above is based on the Idaho State Bar records as of the date listed above. To send us an update on your



State of Idaho

DEPARTMENT OF WATER RESOURCES

EASTERN Region • 900 N SKYLINE DR STE A • IDAHO FALLS, ID 83402-1718

Phone: (208)525-7161 • Fax: (208)525-7177 • Website: www.idwr.idaho.gov

Brad Little
Governor

Gary Spackman
Director

November 25, 2020

POTTER CREEK RANCH LC
PO BOX 540478
N SALT LAKE, UT 84054-0478

RE: Transfer No. 84388
Water Right No(s). 29-2295F

Dear Applicant:

The Department of Water Resources has received your water right transfer application. Please refer to the transfer number referenced above in all future correspondence regarding this transfer.

A legal notice of the application has been prepared and is scheduled for publication in the IDAHO STATE JOURNAL on 12/2/2020 and 12/9/2020. Protests to this application may be submitted for a period ending ten (10) days after the second publication.

If the application is protested, you will be sent a copy of each protest. All protests must be resolved before the application can be considered for approval. If the protest(s) cannot be resolved voluntarily, the Department will conduct a conference and/or hearing on the matter.

If the application is not protested, the Department will process your application and notify you of any action taken on the application. If your application is approved, the Department will send you a copy of the approval document.

Please contact this office if you have any questions regarding the application.

Sincerely,

Christina Henman
Administrative Assistant

CC:
LUKE H MARCHANT
HOLDEN KIDWELL HAHN & CRAPO PLLC
PO BOX 50130
IDAHO FALLS, ID 83405

Henman, Christina

From: Henman, Christina
Sent: Wednesday, November 25, 2020 12:20 PM
To: 'evankris@isu.edu'
Subject: Application for Transfer No. 84388
Attachments: RecommendationForm Transfer8.docx

Watermaster:

The Idaho Department of Water Resources (IDWR) is seeking written comment and/or recommendations from you regarding the above referenced water right application. You can find a copy of the application at: <https://idwr.idaho.gov/apps/ExtSearch/WRAJSearch/WRADJSearch.aspx>. Please review the application, then complete the enclosed recommendation form and return it to this office within 21 DAYS of the date of this letter.

If the application is approved, IDWR will include appropriate standard conditions of approval for a water right located within a water district, such as regulation by the watermaster, lockable controlling works, and/or measuring devices. Any special conditions or other concerns you have related to this application should be specifically addressed in your recommendation.

IDWR can finish reviewing an unprotested application as soon as the protest period has past. Your prompt response to this request will ensure that your recommendation can be considered. If IDWR has not received your written recommendation within 21 DAYS from the date of this letter, IDWR will presume that you do not oppose approval of the application and that you have no comments for IDWR to consider.

Please contact this office if you have any questions regarding the application.

Henman, Christina

From: Henman, Christina
Sent: Wednesday, November 25, 2020 12:46 PM
To: IDAHO STATE JOURNAL (legalnotices@postregister.com)
Subject: Legal Notice for Idaho State Journal
Attachments: Idaho State Journal 29-14340, 84388, 84504, 84527.docx

LEGAL NOTICE DEPARTMENT
IDAHO STATE JOURNAL
PO BOX 431
POCATELLO, ID 83204-0431

RE: Application for Permit No. 29-14340

Dear Legal Notice Department:

Please publish the enclosed legal notice on the dates indicated (once a week for two consecutive weekly issues). If you cannot publish the notice on the proposed dates, please contact us immediately.

An affidavit of publication must be submitted to the Department along with the publication bill. Please send the affidavit and bill to this office before 12/21/2020. Your cooperation is appreciated.

Thank You,

Christina Henman
Administrative Assistant
Idaho Dept. of Water Resources, Eastern Region
900 N Skyline Ste. A
Idaho Falls, ID 83402
Phone: (208) 497-3793

The following application(s) have been filed to appropriate the public waters of the State of Idaho:

29-14340

POTTER CREEK RANCH LC

PO BOX 540478

N SALT LAKE, UT 84054-0478

Point of Diversion NWNW S15 T11S R36E BANNOCK County

Source POTTER CREEK Tributary MARSH CREEK

Use: AESTHETIC STORAGE

01/01 to 12/31

27 AF

Use: RECREATION STORAGE

01/01 to 12/31

27 AF

Use: STOCKWATER STORAGE

01/01 to 12/31

27 AF

Total Diversion:

27 AF

Date Filed: 07-31-2020

Place Of Use: AESTHETIC STORAGE, RECREATION STORAGE, STOCKWATER STORAGE

T11S R36E S15

NWNW

Place Of Use: AESTHETIC STORAGE, RECREATION STORAGE, STOCKWATER STORAGE

T11S R36E S16

NENE

Permits will be subject to all prior water rights. For additional information concerning the property location, contact the Eastern office at (208)525-7161; or for a full description of the right(s), please see <https://idwr.idaho.gov/apps/ExtSearch/WRAApplicationResults/>. Protests may be submitted based on the criteria of Idaho Code § 42-203A. Any protest against the approval of this application must be filed with the Director, Dept. of Water Resources, Eastern Region, 900 N SKYLINE DR STE A, IDAHO FALLS ID 83402-1718 together with a protest fee of \$25.00 for each application on or before 12/21/2020. The protestant must also send a copy of the protest to the applicant.

NOTICE OF PROPOSED CHANGE OF WATER RIGHT

TRANSFER NO. 84388

POTTER CREEK RANCH LC, PO BOX 540478, N SALT LAKE, UT 84054-0478 has filed Application No. 84388 for changes to the following water rights within BANNOCK County(s): Right No(s). 29-2295F; to see a full description of these rights and the proposed transfer, please see <https://research.idwr.idaho.gov/apps/waterrights/querynewtransfers>. The purpose of the transfer is to change a portion of the above rights as follows: change the point of diversion and place of use. Proposed point of diversion is in T11S R36E Sec 11 NWSE for 0.18 cfs from Marsh Creek. Proposed place of use is in NWSE, SWSE Sec 11 and NENE Sec 14 T11S R36E for the irrigation of 9 acres.

TRANSFER NO. 84504

EGAN FARMS, LLC, 1451 W HAWKINS ROAD, ARIMO, ID 83214 has filed Application No. 84504 for changes to the following water rights within BANNOCK County(s): Right No(s). 29-4382; to see a full description of these rights and the proposed transfer, please see <https://research.idwr.idaho.gov/apps/waterrights/querynewtransfers>. The purpose of the transfer is to change a portion of the above rights as follows: change point of diversion, add points of diversion, change nature of use, and change place of use. Proposed points of diversion are in NESE Sec 10, NESW Sec 11, SENW and SWNE Sec 17 T11S R36E for 0.2 cfs from Shives Spring and Potter Creek. Proposed place of use is for 4 acres of Irrigation in NWSW Sec 11 T11S R36E, and Stockwater (new use) in Sec 29 and 32 T10S R36E and Sec 4, 5, 8, 9, 10, 11, 14, 15, 16, 17 and 23 T11S R36E.

TRANSFER NO. 84527

BRADLEY R HOGGAN and CATHY P HOGGAN, PO BOX 174, FIELDING, UT 84311-0174 has filed Application No. 84527 for changes to the following water rights within BANNOCK County(s): Right No(s). 29-11409; to see a full description of these rights and the proposed transfer, please see <https://research.idwr.idaho.gov/apps/waterrights/querynewtransfers>. The purpose of the transfer is to change a portion of the above rights as follows: change place of use. The proposed place of use for the irrigation of 5 acres is in NWNW Sec 14 and NENE Sec 15, T11S R37E. The proposed place of use for stockwater is in NWNW and SWNE Sec 14 T11S R37E.

For additional information concerning the property location, contact Eastern Region office at (208)525-7161. Protests may be submitted based on the criteria of Idaho Code Sec. 42-222. Any protest against the proposed change must be filed with the Department of Water Resources, Eastern Region, 900 N SKYLINE DR STE A, IDAHO FALLS ID 83402-1718 together with a protest fee of \$25.00 for each application on or before 12/21/2020. The protestant must also send a copy of the protest to the applicant.

GARY SPACKMAN, Director

Published on 12/2/2020 and 12/9/2020