

RECEIVED

NOV 30 2020
COMPLETE
WATER RESOURCES
WESTERN REGION

RECEIVED

NOV 02 2020

INCOMPLETE
WATER RESOURCES

DEPARTMENT OF WATER RESOURCES

APPLICATION FOR PERMIT

To appropriate the public waters of the State of Idaho

1. Name of applicant(s) Kimberly O'Donnell Phone (208) 598-5777
 Name connector (check one): and or and/or
 Mailing address PO BOX #302 City STAR
 State IDAHO ZIP 83669 Email Carewatch@icloud.com

2. Name of representative, if any _____ Phone _____
 Mailing address _____ City _____
 State _____ ZIP _____ Email _____

- a. Send all correspondence for this application to the representative and not to the applicant OR
 Send original correspondence to the applicant and copies to the representative.
- b. The representative may submit information for the applicant but is not authorized to sign for the applicant OR
 The representative is authorized to sign for the applicant. Attach a Power of Attorney or other documentation.

3. Source of water supply Groundwater which is a tributary of Basin 63

4. Location of point(s) of diversion:

Twp	Rge	Sec	Govt Lot	1/4	1/4	1/4	County	Source	Local name or tag #
<u>05N</u>	<u>02W</u>	<u>35</u>		<u>SW</u>	<u>SE</u>		<u>Canyon</u>	<u>Groundwater</u>	<u>D0029635</u>

5. Water will be used for the following purposes:

Amount .0675 cfs for irrigation purposes from 3/15 to 11/15 (both dates inclusive)
 (cfs or acre-feet per year)

Amount _____ for _____ purposes from _____ to _____ (both dates inclusive)
 (cfs or acre-feet per year)

Amount _____ for _____ purposes from _____ to _____ (both dates inclusive)
 (cfs or acre-feet per year)

Amount _____ for _____ purposes from _____ to _____ (both dates inclusive)
 (cfs or acre-feet per year)

6. Total quantity to be appropriated is (a) .0675 cubic feet per second (cfs) and/or (b) 10.125 acre-feet per year (af).

7. Proposed diverting works:



- a. Describe type and size of devices used to divert water from the source. Well, 6" with pump.
- b. Height of storage dam _____ feet; active reservoir capacity _____ acre-feet; total reservoir capacity _____ acre-feet. If the reservoir will be filled more than once each year, describe the refill plan in item 12. For dams 10 feet or more in height AND having a storage capacity of 50 acre-feet or more, submit a separate [Application for Construction or Enlargement of a New or Existing Dam](#). Application required? Yes No
- c. Proposed well diameter is 6" inches; proposed depth of well is 290 feet.
- d. Is ground water with a temperature of greater than 85°F being sought? Yes No
- e. If well is already drilled, when? 9/2/03; drilling firm SOS Well Drilling & Pump Co.;
 well was drilled for (well owner) Specialty Homes Inc.; Drilling Permit No. 805438


For Department Use

Received by LE Date 11/02/2020 Time 11:20Am Preliminary check by TS
 Fee \$ 100.00 Received by LE Receipt No. W048845 Date 11/02/2020

Application for Permit

PLSS: 05N02W35SW/SE

- Legend**
-  Miles
 -  Polygon Measure

 Well Location, D000296635, Point of Diversion

 Red Outline is the Place of Use Area, 2.25 acres





State of Idaho

DEPARTMENT OF WATER RESOURCES

WESTERN Region • 2735 W AIRPORT WAY • BOISE, ID 83705-5082

Phone: (208)334-2190 • Fax: (208)334-2348 • Website: www.idwr.idaho.gov

Brad Little
Governor

Gary Spackman
Director

December 11, 2020

KIMBERLY O'DONNELL
PO BOX 362
STAR, ID 83669-0362

RE: Application for Permit No. 63-34982

Dear Applicant(s):

The Department of Water Resources has received your water right application. Please refer to the number referenced above in all future correspondence regarding this application.

A legal notice of the application has been prepared and is scheduled for publication in the PRESS TRIBUNE on 12/17/2020 and 12/24/2020. Protests to this application may be submitted for a period ending ten (10) days after the second publication.

If the application is protested, you will be sent a copy of each protest. All protests must be resolved before the application can be considered for approval. If the protest(s) cannot be resolved voluntarily, the Department will conduct a conference and/or hearing on the matter.

If the application is not protested, the Department will process your application and notify you of any action taken on the application. If your application is approved, the Department will send you a copy of the permit.

Please contact this office if you have any questions regarding the application.

Sincerely,

A handwritten signature in blue ink that reads "Denise Lauerman".

Denise Lauerman
Administrative Assistant

Lauerman, Denise

From: Lauerman, Denise
Sent: Friday, December 11, 2020 8:48 AM
To: 'legals@idahopress.com'
Subject: CANYON Legal Notice
Attachments: Canyon Cover Letter.docx; Canyon Legal Notice.docx

Follow Up Flag: Follow up
Flag Status: Flagged

Good Morning Legal Clerk,

Hi, I'm Denise and I'll be sending the legal notices from this day forward. I'm the new girl!

Please see the attached ad for publication on 12/17/2020 and 12/24/2020.

Please *confirm this is okay to publish as shown and send confirmation and all other correspondence to this email.*

Thank you,

Denise Lauerman | *Administrative Assistant*
IDWR-Western Region
2735 W Airport Way, Boise ID 83705
(208).334.2190 | denise.lauerman@idwr.idaho.gov



State of Idaho

DEPARTMENT OF WATER RESOURCES

WESTERN Region • 2735 W AIRPORT WAY • BOISE, ID 83705-5082

Phone: (208)334-2190 • Fax: (208)334-2348 • Website: www.idwr.idaho.gov

Brad Little
Governor

Gary Spackman
Director

December 11, 2020

LEGAL NOTICE DEPARTMENT
PRESS TRIBUNE
PO BOX 9399
NAMPA, ID 83652

RE: Application for Permit No. 63-34982

Dear Legal Notice Department:

Please publish the enclosed legal notice on the dates indicated (once a week for two consecutive weekly issues). If you cannot publish the notice on the proposed dates, please contact us immediately.

An affidavit of publication must be submitted to the Department along with the publication bill. Please send the affidavit and bill to this office before 1/4/2021. Your cooperation is appreciated.

Sincerely,

Denise C. Lauerman
Administrative Assistant

Enclosure(s)

The following application has been filed to appropriate the public waters of the State of Idaho:

63-34982

KIMBERLY O'DONNELL

PO BOX 362

STAR, ID 83669-0362

Point of Diversion SWSE S35 T05N R02W CANYON County Source GROUND WATER

Use: IRRIGATION 03/01 to 11/15 0.07 CFS

Total Diversion: 0.07 CFS

Date Filed: 11-30-2020

Place Of Use: IRRIGATION

T05N R02W S35 NWSE SWSE

Total Acres: 2.25

Water bearing zone to be appropriated is from 111 to 290 feet

Permits will be subject to all prior water rights. For additional information concerning the property location, contact the Western office at (208)334-2190; or for a full description of the right(s), please see <https://idwr.idaho.gov/apps/ExtSearch/WRAApplicationResults/>. Protests may be submitted based on the criteria of Idaho Code § 42-203A. Any protest against the approval of this application must be filed with the Director, Dept. of Water Resources, Western Region, 2735 W AIRPORT WAY, BOISE ID 83705-5082 together with a protest fee of \$25.00 for each application on or before 1/4/2021. The protestant must also send a copy of the protest to the applicant.

GARY SPACKMAN, Director

Published on 12/17/2020 and 12/24/2020



State of Idaho

DEPARTMENT OF WATER RESOURCES

Western Region • 2735 Airport Way • Boise, Idaho 83705-5082

Phone: (208) 334-2190 • Fax: (208) 334-2348 • Website: www.idwr.idaho.gov

BRAD LITTLE
Governor

GARY SPACKMAN
Director

November 3, 2020

COPY

KIMBERLY O'DONNELL
PO BOX 362
STAR, ID 83669

Re: Water Right Application Incomplete - Returned

Dear Applicant:

This office received your application on November 2, 2020. The application cannot be accepted into the records of the Idaho Department of Water Resources (IDWR) until the following items are addressed:

- 8 - Place of Use
o The table in item #9 must match the description of the map in order to be accepted into Department records. Furthermore, irrigation uses must list acreage numbers in the QQs. Please amend the table in item #9 to match the table as shown below:

Table with columns: TWP, RGE, SEC, NE, NW, SW, SE, NE, NW, SW, SE, NE, NW, SW, SE, NE, NW, SW, SE, TOTALS. Row 1: 05N, 02W, 35, 0.25, 2.0, 2.25

Total number of acres to be irrigated: 2.25

The original incomplete application is enclosed. Please make the necessary amendments to the original form and re-submit within the next thirty (30) days. If IDWR does not receive your written response within thirty (30) days, a refund will be issued for this filing. This letter is an attempt to ensure that your application is complete in order to establish a priority date. You may receive future correspondence regarding more specific details of your application. IDWR forms and other information are available on the Internet at www.idwr.idaho.gov. Please consult the IDWR website or contact this office at 208-334-2190 and ask for the "office day person" if you have any questions about the necessary information.

Sincerely,

Western Region Water Rights Staff

Enclosure: Original Application