

IDAHO DEPARTMENT OF WATER RESOURCES
Water Right 37-793

11/9/2021

After Split

Owner Type **Name and Address**
 Current Owner BLACK CANYON BLISS LLC
 20511 F ST
 RUPERT, ID 83350-9476
 (208) 532-4119

Directors Report BLACK CANYON FARMS INC
 Owner C/O JERRY JARAMILLO
 317 RIVER RD
 BLISS, ID 83314
 (208) 352-4687

Original Owner WALTER BURKHARDT
 , ZZ

Original Owner JOSEPHINE BURKHARDT
 , ZZ

Priority Date: 4/1/1888

Basis: Decreed

Status: Active

Water Supply Bank Status: Active

Source
 SPRINGS

Tributary
 SNAKE RIVER

<u>Beneficial Use</u>	<u>From</u>	<u>To</u>	<u>Diversion Rate</u>	<u>Volume</u>
IRRIGATION	03/15	11/15	1.570 CFS	
	<u>Total Diversion</u>		1.570 CFS	

Source and Point(s) of Diversion

SPRINGS	NENW	Sec. 17, Twp 06S, Rge 13E,	GOODING County
SPRINGS	NENWNW	Sec. 17, Twp 06S, Rge 13E,	GOODING County
SPRINGS	NESESE	Sec. 17, Twp 06S, Rge 13E,	GOODING County

Place Of Use

IRRIGATION within GOODING County

			NE				NW				SW				SE				Totals
Twp	Rng	Sec	NE	NW	SW	SE	NE	NW	SW	SE	NE	NW	SW	SE	NE	NW	SW	SE	
06S	13E	7																6.0	6.0
06S	13E	8											7.0						7.0
06S	13E	17					8.0	29.0	12.7	5.0									54.7
									L1										
06S	13E	18	4.0			1.0													5.0
			L7			L7													

POU Total Acres: 72.7

IDAHO DEPARTMENT OF WATER RESOURCES
Water Right 37-793

11/9/2021

Conditions of Approval:

1. B01 Sources are also known as Montana Mining Company Ditch Spring No. 9, Montana Mining Company Ditch Spring No. 10 and Montana Mining Company Ditch Spring No. 11.
2. C05 Right includes accomplished change in place of use pursuant to Section 42-1425, Idaho Code.
3. E51 Right nos. 37-793, 37-7216, 37-21721, 37-23354, 37-23355 & 37-23356 are limited to a total combined diversion rate of 4.157 cfs for irrigation.
4. E55 Right nos. 37-793, 37-7216 and 37-21721 are limited to the irrigation of a combined total of 72.7 acres in a single irrigation season.
5. C18 This partial decree is subject to such general provisions necessary for the definition of the rights or for the efficient administration of the water rights as may be ultimately determined by the Court at a point in time no later than the entry of a final unified decree. Section 42-1412(6), Idaho Code.
6. In the event of a call in times of scarcity, the diversion of water for this right from the point of diversion located in T06S, R13E, S17, NESESE(also known as Montana Mining Company Ditch Spring No. 9) is junior to the diversion of water from the same spring for Water Right Nos. 37-7218 and 37-21222.

Comments:

1. cfritsch 5/30/2007 Changed Condition Category
Changed the category of the subordination condition from General to Priority Date.
2. jhersley 9/17/2020 POU
Updated Shape
3. jhersley 9/17/2020 Split Right
Split into 37-793 & 37-23247 due to change in ownership.
4. jhersley 11/1/2021 POU
Updated Shape
5. jhersley 11/1/2021 Split Right
Split into 37-793 & 37-23354 due to change in ownership to Jentzsch.

Dates and Other Information

Decreed Date: 3/12/2007
Civil Case Number: 39576
Judicial District: FIFTH
Water District Number: 130
Mitigation Plan: False

Combined Use Limits

<u>Rate</u>	<u>Volume</u>	<u>Acres</u>
4.000		72.7
37-7216 ,37-793 ,37-21721		
<u>Rate</u>	<u>Volume</u>	<u>Acres</u>
4.157		
37-7216 ,37-793 ,37-21721 ,37-23354 ,37-23355 ,37-23356		

IDAHO DEPARTMENT OF WATER RESOURCES
Water Right 37-793

11/9/2021

SubCase:

SubCaseNumber: 37-793
Class: 1
SF5 Filed Date:
Special Master Recom Signed Date:
Attorney Assigned:
Adjudication Agent:
Basis of Claim: Decreed
Date Filed: 3/8/2006
Objection Status: Active

Water Supply Bank:

Lessor Name: BLACK CANYON BLISS LLC
Lease Status: Active
Lease Amount: .29cfs
Rental Availability: .29cfs
Date Received: 3/3/2016
Lease Begin Date: 1/1/2016
Expiration Date: 12/31/2020

IDAHO DEPARTMENT OF WATER RESOURCES
Water Right 37-793
BEFORE SPLIT

11/1/2021

Owner Type **Name and Address**
Current Owner BLACK CANYON BLISS LLC
20511 F ST
RUPERT, ID 83350-9476
(208) 532-4119

Directors Report BLACK CANYON FARMS INC
Owner C/O JERRY JARAMILLO
317 RIVER RD
BLISS, ID 83314
(208) 352-4687

Original Owner WALTER BURKHARDT
, ZZ

Original Owner JOSEPHINE BURKHARDT
, ZZ

Priority Date: 4/1/1888

Basis: Decreed

Status: Active

Water Supply Bank Status: Active

Source
SPRINGS

Tributary
SNAKE RIVER

<u>Beneficial Use</u>	<u>From</u>	<u>To</u>	<u>Diversion Rate</u>	<u>Volume</u>
IRRIGATION	03/15	11/15	1.700 CFS	
	<u>Total Diversion</u>		1.700 CFS	

Source and Point(s) of Diversion

SPRINGS	NENW	Sec. 17, Twp 06S, Rge 13E,	GOODING County
SPRINGS	NENWNW	Sec. 17, Twp 06S, Rge 13E,	GOODING County
SPRINGS	NESESE	Sec. 17, Twp 06S, Rge 13E,	GOODING County

Place Of Use

IRRIGATION within GOODING County

Twp	Rng	Sec	NE				NW				SW				SE				Totals
			NE	NW	SW	SE	NE	NW	SW	SE	NE	NW	SW	SE	NE	NW	SW	SE	
06S	13E	7																12.0	12.0
06S	13E	8											7.0						7.0
06S	13E	17					8.0	29.0	12.7	5.0									54.7
									L1										
06S	13E	18	4.0			1.0													5.0
			L7			L7													

POU Total Acres: 78.7

IDAHO DEPARTMENT OF WATER RESOURCES
Water Right 37-793
BEFORE SPLIT

11/1/2021

Conditions of Approval:

1. B01 Sources are also known as Montana Mining Company Ditch Spring No. 9, Montana Mining Company Ditch Spring No. 10 and Montana Mining Company Ditch Spring No. 11.
2. C05 Right includes accomplished change in place of use pursuant to Section 42-1425, Idaho Code.
3. E51 Right nos. 37-793, 37-7216 and 37-21721 are limited to a total combined diversion rate of 4.157 cfs for irrigation.
4. E55 Right nos. 37-793, 37-7216 and 37-21721 are limited to the irrigation of a combined total of 78.7 acres in a single irrigation season.
5. C18 This partial decree is subject to such general provisions necessary for the definition of the rights or for the efficient administration of the water rights as may be ultimately determined by the Court at a point in time no later than the entry of a final unified decree. Section 42-1412(6), Idaho Code.
6. In the event of a call in times of scarcity, the diversion of water for this right from the point of diversion located in T06S, R13E, S17, NESESE(also known as Montana Mining Company Ditch Spring No. 9) is junior to the diversion of water from the same spring for Water Right Nos. 37-7218 and 37-21222.

Comments:

1. cfritsch 5/30/2007 Changed Condition Category
Changed the category of the subordination condition from General to Priority Date.
2. jhersley 9/17/2020 POU
Updated Shape
3. jhersley 9/17/2020 Split Right
Split into 37-793 & 37-23247 due to change in ownership.

Dates and Other Information

Decreed Date: 3/12/2007
Civil Case Number: 39576
Judicial District: FIFTH
Water District Number: 130
Mitigation Plan: False

Combined Use Limits

<u>Rate</u>	<u>Volume</u>	<u>Acres</u>
4.860		92.0
37-7216 ,37-793 ,37-21721		

SubCase:

SubCaseNumber: 37-793
Class: 1
SF5 Filed Date:
Special Master Recom Signed Date:
Attorney Assigned:

IDAHO DEPARTMENT OF WATER RESOURCES
Water Right 37-793
BEFORE SPLIT

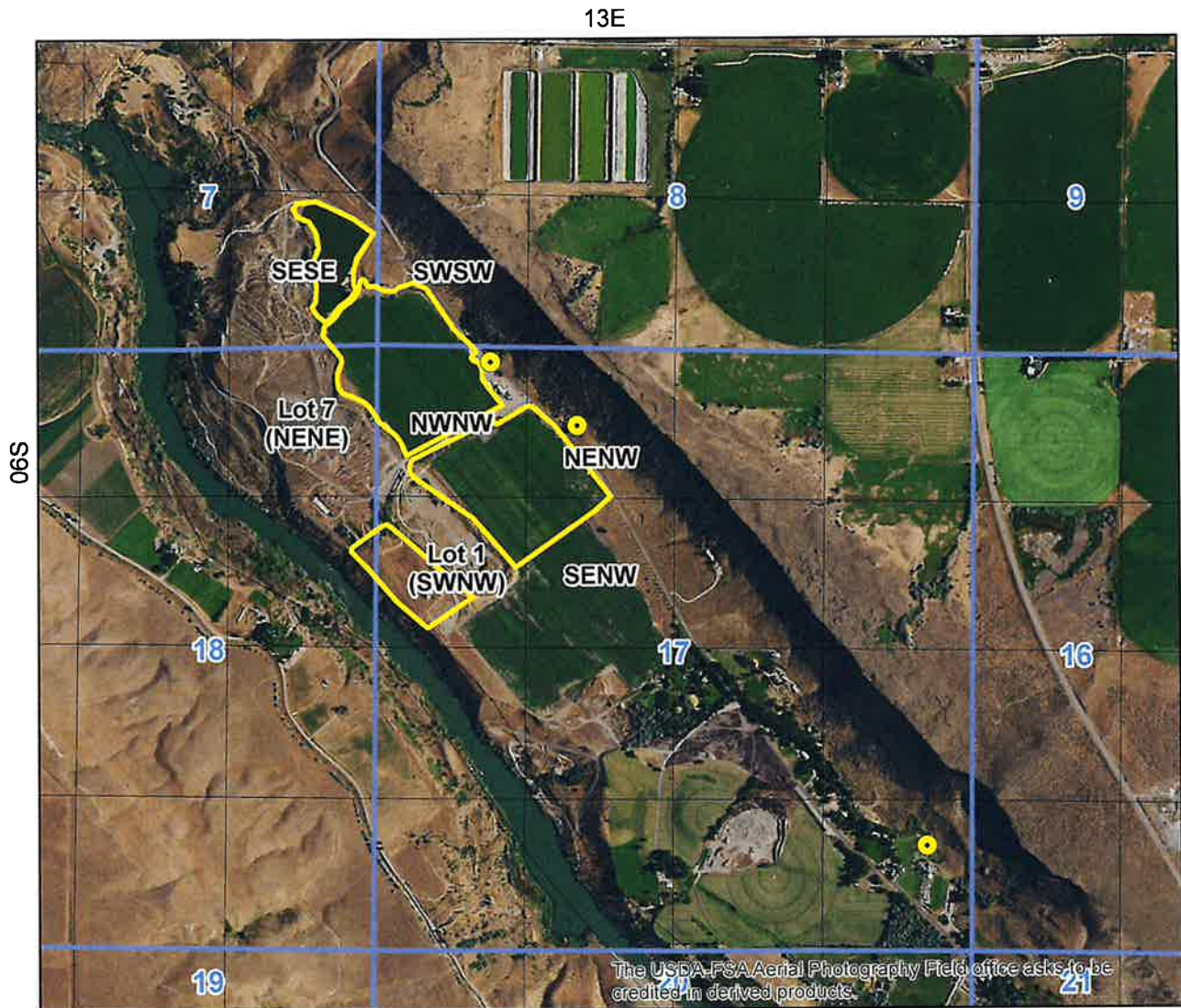
11/1/2021

Adjudication Agent:
Basis of Claim: Decreed
Date Filed: 3/8/2006
Objection Status: Active






Water Supply Bank:

Lessor Name: BLACK CANYON BLISS LLC
Lease Status: Active
Lease Amount: .29cfs
Rental Availability: .29cfs
Date Received: 3/3/2016
Lease Begin Date: 1/1/2016
Expiration Date: 12/31/2020

State of Idaho
Department of Water Resources
Water Right License
37-793, 37-7216 & 37-21721
BEFORE SPLIT



0 0.175 0.35 0.7 Miles

-  Point of Diversion
-  Place Of Use Boundary
-  Townships
-  PLS Sections
-  Quarter Quarters

