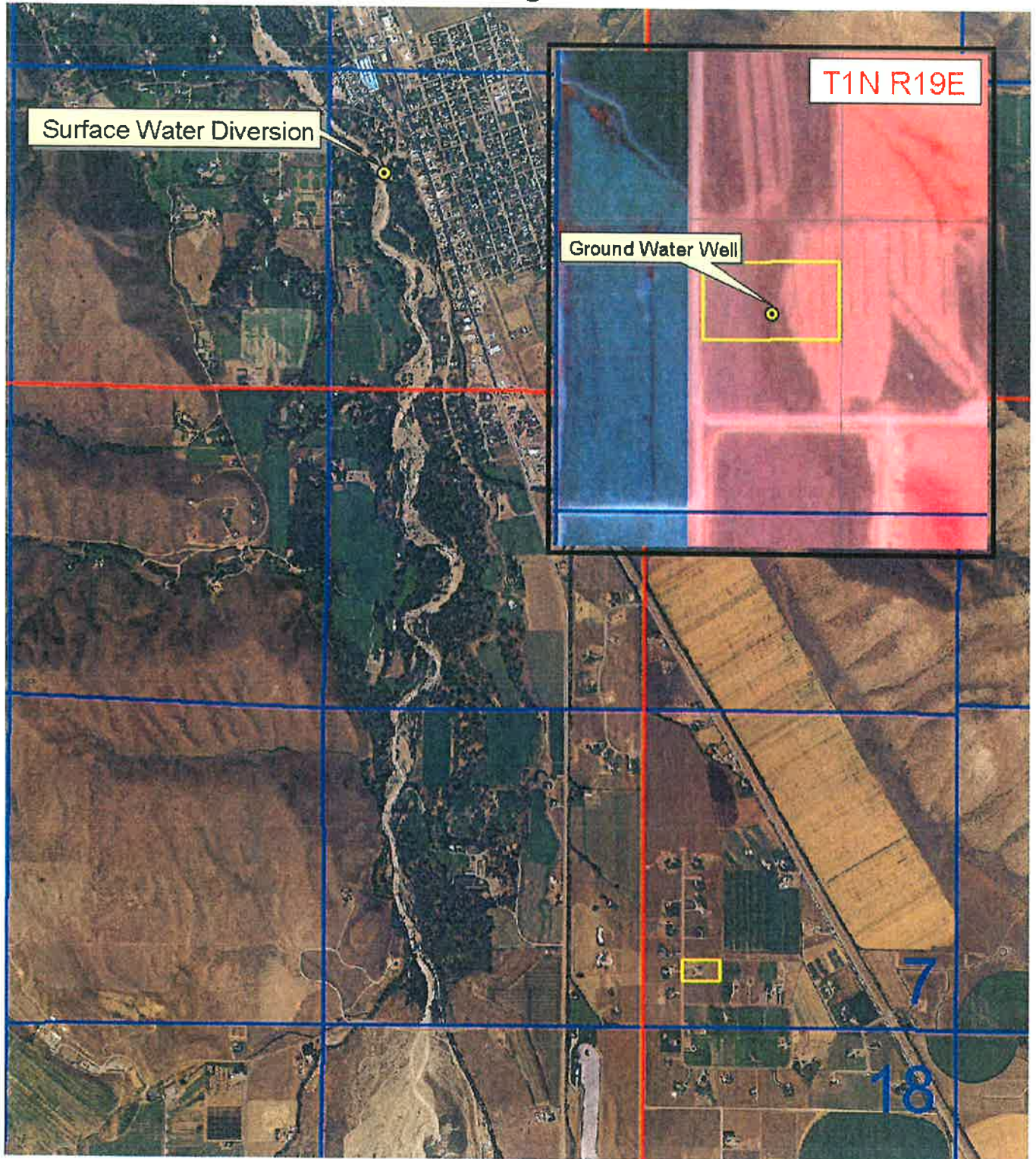






IDAHO DEPARTMENT OF WATER RESOURCES

Surface Water Rights: 37-21858, 37-21875, 37-21892,
37-21909, 37-21926

Ground Water Right: 37-2557R



-  Section Lines
-  Quarter/Quarter Lines
-  Place of Use
-  Point(s) of Diversion

1320 0 1320 Feet



GIS PLACE OF USE PRESENTATION
PHOTOGRAPHY: 1987 NAPP
DATA ENTRY: 11/28/2006
TARA D BAKER

RECEIVED

MAR 28 2006

DEPT. OF WATER RESOURCES
SOUTHERN REGION

STATE OF IDAHO
DEPARTMENT OF WATER RESOURCES
NOTICE OF CHANGE IN WATER RIGHT OWNERSHIP

Please print or type. Attach pages with additional information. Instructions are included at the end of this form.
Incomplete forms will be returned.

- 1. Please list the water right number(s) and/or adjudication claim number(s) (if any) for each water right to be changed. List just the adjudication claim number if there is no corresponding water right record on file with the department. Indicate, by checking in the space provided, if the change in ownership is limited to a portion of a water right in which case division of the existing water right or adjudication claim record will be required.

Water Right No(s)	Adjudication Claim No(s)	Split	Water Right No(s)	Adjudication Claim No(s)	Split
	37-21678	✓			
	21687	✓			
	21696	✓			
	21705	✓			
	21714	✓			

- 2. The following **REQUIRED** information must be submitted with this form:
 - A. The appropriate **FILING FEE**. See instructions for fee amounts.
 - B. A copy of the most recent **DEED, TITLE POLICY, CONTRACT OF SALE** or other legal document indicating your ownership of the property and water right(s) or claim(s) in question, **WITH ATTACHED LEGAL DESCRIPTION**.
 - C. Either of the following (if necessary to clarify division of water rights or other complex property descriptions):
PLAT OF PROPERTY or **SURVEY MAP** clearly showing the location of the point(s) of diversion and place of use of your water right(s) and/or adjudication claim(s) (these are usually attached to your deed or on file with the county).
OR
 If your water right(s) and/or adjudication claim(s) are for ten or more acres of irrigation, you must submit a USDA Farm Service Agency **AERIAL PHOTO** with the irrigated acres outlined and point(s) of diversion clearly marked. The **AERIAL PHOTO** should be submitted in place of the **PLAT OF PROPERTY** or **SURVEY MAP**.

- 3. Name and Address of Former Owner/Claimant(s) Belleve Farms Landowners Assn
PO Box 774, Bellevue, ID 83213
- 4. New Owner/Claimant(s) Russell Dion & Michele Dion
Name Connector (Check one): and, or, and/or
- New Mailing Address PO Box 1029
- City, State and ZIP Code Bellevue, ID 83213
- New Telephone Number () 788-5363 home cell # 481-1515 preferred
- 5. Date you acquired the property 9-1991

6. **If the change in ownership affects the entire water right for each water right or adjudication claim number listed in item 1, THEN SKIP THIS ITEM AND GO TO ITEM 7.** If the change in ownership divides the water right(s) among multiple owners, you must describe, in detail, your portion of each water right after the change. Fill in the appropriate spaces in the box(es) below to describe your water right(s) after the change (one water right per box, you may copy this page as necessary). If your quantity of water is greater than a proportionate split, you must attach documentation to show justification for a larger amount. If you are not sure how to identify your portion of the original water right or adjudication claim records, please contact the nearest IDWR office for assistance.

DESCRIPTION OF YOUR PORTION OF WATER RIGHT
(If the right(s) will not be split, skip this area and proceed to item 7)


Water Right and/or Adjudication Claim Number _____

Water Use	Diversion Rate or Volume (cubic feet per second or acre-feet per annum)	Description (acres, number and type of stock, homes, etc)
Irrigation	_____	_____
Stock	_____	_____
Domestic	_____	_____
Other _____	_____	_____
Total	_____	_____

DESCRIPTION OF YOUR PORTION OF WATER RIGHT
(If the right(s) will not be split, skip this area and proceed to item 7)

Water Right and/or Adjudication Claim Number _____

Water Use	Diversion Rate or Volume (cubic feet per second or acre-feet per annum)	Description (acres, number and type of stock, homes, etc)
Irrigation	_____	_____
Stock	_____	_____
Domestic	_____	_____
Other _____	_____	_____
Total	_____	_____

7. Signature of New Owner(s) or Claimant(s) 
(include title if applicable) _____

For Snake River Basin Adjudication Claims: Please attach a Notice of Appearance completed by your attorney, if you wish IDWR to correspond with him/her for all matters related to your claims.

For Office Use Only

Received by <u>js</u>	Date <u>3-28-06</u>	Fee <u>-</u>
Received by _____	Date _____	Receipt No. <u>-</u>
Processed by _____ AJ	Date _____	WR _____ Date _____

