

IN THE DISTRICT COURT OF THE FIFTH JUDICIAL DISTRICT OF THE STATE OF IDAHO,
IN AND FOR THE COUNTY OF TWIN FALLS

IN RE THE GENERAL ADJUDICATION
OF RIGHTS TO THE USE OF WATER FROM
THE SNAKE RIVER BASIN WATER SYSTEM

CIVIL CASE NUMBER: 39576

Ident. Number 37-21668
Date Received: 8/24/2005
Receipt No:
Received By:

**NOTICE OF CLAIM TO A WATER RIGHT
ACQUIRED UNDER STATE LAW**

1. Name of Claimant(s)

MARK D CASSON Phone: (208)788-5877
PO BOX 595
HAILEY ID 83333

KATJA CASSON Phone: (208)788-5877
PO BOX 595
HAILEY ID 83333

2. Date of Priority: 09/25/1954

3. Source: GROUND WATER Trib. to:

4. Point of Diversion:

Township	Range	Section	1/4 of 1/4 of 1/4 Lot		County	Type
01N	19E	7	SE	SW	BLAINE	

5. Description of diverting works:

6. Water is used for the following purposes:

Purpose	From	To	C.F.S.	(or) A.F.A
IRRIGATION	04/15	10/15	0.05	

7. Total Quantity Appropriated is:
0.05 C.F.S.

8. Total consumptive use:

9. Non-irrigation uses:

10. Place of use:

Township	Range	Section	1/4 of 1/4	Lot	Use	Acres	
01N	19E	7	SW	SW	4	IRRIGATION	2.7
						Section Acres	2.7
						Total Acres	2.7

11. Place of use in counties: BLAINE

12. Do you own the property listed above as place of use? Yes

13. Other Water Rights Used:

14. Remarks:

This right is a split from former right 37-20867.

THIS RIGHT IS A SPLIT FROM FORMER RIGHT 37-20754.

This right is a split from former right 37-21503.

This right is a split from former right 37-21512.

Property is also known as Lot 5, Blk 4, Bellevue Farms Subdivision.

15. Basis of Claim: License

STATE OF IDAHO
DEPARTMENT OF WATER RESOURCES
NOTICE OF CHANGE IN WATER RIGHT OWNERSHIP

1/9
RECEIVED
JAN 17 2006
Department of Water Resources
Southern Region

Please print or type. Attach pages with additional information. Instructions are included at the end of this form.
Incomplete forms will be returned.

- 1. Please list the water right number(s) and/or adjudication claim number(s) (if any) for each water right to be changed. List just the adjudication claim number if there is no corresponding water right record on file with the department. Indicate, by checking in the space provided (under the "split" heading), if the change in ownership is limited to a portion of a water right in which case division of the existing water right or adjudication claim record will be required.

Water Right No(s).	Adjudication Claim No(s).	Split	Water Right No(s).	Adjudication Claim No(s).	Split
	37-20867	✓	0.1 CFS		
	37-20870	✓	0.101 CFS		
	37-20872	✓	0.006 CFS		
	37-20874	✓	0.06 CFS		
	37-20876	✓	0.006 CFS		
	37-20878	✓	0.152 CFS		

- 2. The following **REQUIRED** information must be submitted with this form:

- A. The appropriate **FILING FEE**. See instructions for fee amounts. N/A
- B. A copy of the most recent **DEED, TITLE POLICY, CONTRACT OF SALE** or other legal document indicating your ownership of the property and water right(s) or claim(s) in question, **WITH ATTACHED LEGAL DESCRIPTION**.
- C. **Either of the following** (if necessary to clarify division of water rights or other complex property descriptions):
PLAT OF PROPERTY or **SURVEY MAP** clearly showing the location of the point(s) of diversion and place of use of your water right(s) and/or adjudication claim(s) (these are usually attached to your deed or on file with the county).

OR

If your water right(s) and/or adjudication claim(s) is for ten or more acres of irrigation, you must submit a USDA Farm Service Agency **AERIAL PHOTO** with the irrigated acres outlined and point(s) of diversion clearly marked. The **AERIAL PHOTO** should be submitted in place of the **PLAT OF PROPERTY** or **SURVEY MAP**.

- 3. Name and Address of Former Owner/Claimant(s) BELLEVEUE FARMS HOMEOWNERS ASSOCIATION
- 4. New Owner/Claimant(s) MARK & KATJA CASSON
Name Connector (Check one): [] and, [] or, [] and/or
- New Mailing Address P.O. BOX 595
- City, State and ZIP Code HAILEY, IDAHO 83333
- New Telephone Number 208 788-5877
- 5. Date you acquired the property AUGUST 11, 2004

2/9

6. **If the change in ownership affects the entire water right for each water right or adjudication claim number listed in item 1, THEN SKIP THIS ITEM AND GO TO ITEM 7.** If the change in ownership divides the water right(s) among multiple owners, you must describe, in detail, your portion of each water right after the change. Fill in the appropriate spaces in the box(es) below to describe your water right(s) after the change (one water right per box, you may copy this page as necessary). If your quantity of water is greater than a proportionate split, you must attach documentation to show justification for a larger amount. If you are not sure how to identify your portion of the original water right or adjudication claim records, please contact the nearest IDWR office for assistance.

DESCRIPTION OF YOUR PORTION OF WATER RIGHT
(If the right(s) will not be split, skip this area and proceed to item 7)

Water Right and/or Adjudication Claim Number _____

Water Use	Diversion Rate or Volume (cubic feet per second or acre-feet per annum)	Description (acres, number and type of stock, homes, etc)
Irrigation	_____	_____
Stock	_____	_____
Domestic	_____	_____
Other _____	_____	_____
Total	_____	_____

DESCRIPTION OF YOUR PORTION OF WATER RIGHT
(If the right(s) will not be split, skip this area and proceed to item 7)

Water Right and/or Adjudication Claim Number _____

Water Use	Diversion Rate or Volume (cubic feet per second or acre-feet per annum)	Description (acres, number and type of stock, homes, etc)
Irrigation	_____	_____
Stock	_____	_____
Domestic	_____	_____
Other _____	_____	_____
Total	_____	_____

7. Signature of New Owner(s) or Claimant(s) M.D. [Signature] 01/13/06
(include title if applicable) Rajja Bannan 11/13/06

For Snake River Basin Adjudication Claims: Please attach a Notice of Appearance completed by your attorney, if you wish IDWR to correspond with him/her for all matters related to your claims.

For Office Use Only

Received by _____ Date _____ Fee _____
 Received by _____ Date _____ Receipt No. _____
 Processed by _____ AJ Date _____ WR _____ Date _____

4/9

Order No. 54535

WARRANTY DEED

FOR VALUE RECEIVED

PAUL G. JENNER and JULIA A. JENNER, husband and wife, and RICHARD SCOTT MOORE and MARY BERNADETTE MOORE, CO-TRUSTEES OF THE MOORE FAMILY TRUST DATED JULY 10, 2000

GRANTOR(s), do(es) hereby GRANT, BARGAIN, SELL and CONVEY unto

MARK D. CASSON and KATJA CASSON, husband and wife

GRANTEE(s) whose address is: PO BOX 595, HAILEY, IDAHO 83333

the following described real property in Blaine County, Idaho, to wit:

Lot 5 in Block 4 of BELLEVUE FARMS SUBDIVISION, according to the official plat thereof, recorded as Instrument No. 206106, records of Blaine County, Idaho.

This document may be executed simultaneously in one or more counterparts, each of which shall be deemed an original but all of which together shall constitute one and the same instrument.

Subject To: Taxes, easements established or of record, restrictions and encumbrances of record, rights reserved in federal patents, state or railroad deeds, building or use restrictions, building and zoning regulations and ordinances of any governmental unit.

TO HAVE AND TO HOLD said premises, with their appurtenances unto the said Grantee and to the Grantee's heirs and assigns forever. And the said Grantor does hereby covenant to and with the said Grantee, that the Grantor is the owner in fee simple of said premises; that they are free from all encumbrances except as described above and that Grantor will warrant and defend the same from all lawful claims whatsoever.

Dated: August 12, 2004

Paul G. Jenner
PAUL G. JENNER

Julia A. Jenner
JULIA A. JENNER

RICHARD SCOTT MOORE AND MARY BERNADETTE MOORE, CO-TRUSTEES OF THE MOORE FAMILY TRUST DATED JULY 10, 2000 .

RICHARD SCOTT MOORE, CO-TRUSTEE

MARY BERNADETTE MOORE, CO-TRUSTEE

State of *California*
County of *Orange*

On this 14 day of AUGUST in the year 2004, before me, the undersigned, personally appeared PAUL G. JENNER and JULIA A. JENNER known or identified to me to be the person(s) whose name(s) is/are subscribed to the within instrument and acknowledged to me that she/he/they executed the same.

WITNESS my hand and official seal

Stacey Haines
Notary Public
Commission Expires: *February 26, 2005*



State of _____ }
County of _____ } ss.

On this _____ day of AUGUST, in the year 2004, before me, the undersigned, personally appeared RICHARD SCOTT MOORE AND MARY BERNADETTE MOORE, known or identified to me to be the person(s) whose name is/are subscribed to the within instrument as trustee(s) of the MOORE FAMILY TRUST DATED JULY 10, 2000, and acknowledged to me that he/she/they executed the same as such trustee(s).

WITNESS my hand and official seal.

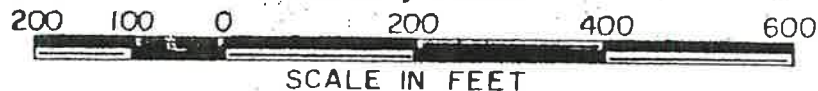
Notary Public
Commission Expires:

PLAT SHOWING
BELLEVUE FARMS SUBDIVISION

LOCATED WITHIN SECTIONS 7 AND 18 T.1N. R.19E., B.M.

BLAINE COUNTY, IDAHO

JULY, 1980



5/9

SAWTOOTH TITLE CO., INC.
While this is a photographic reproduction of the recorded plat, the Company assumes no liability for variations, if any, with a re-survey.

PLAT SHOWING BELLEVUE FARMS SUBDIVISION

LOCATED WITHIN SECTIONS 7 AND 18 T.19N. R.19E. B.M.

BLAINE COUNTY, IDAHO

JULY, 1980



CURVE	R	Δ	T	L	Ch.	Ch. Bearing
C-1	90.00	90°00'00"	90.00	141.37	127.28	S 45°20'00" E
C-2	120.00	"	120.00	188.50	169.71	"
C-3	150.00	45°00'00"	62.13	117.81	114.81	S 22°50'00" E
C-4	"	"	"	"	"	S 67°50'00" E
C-5	90.00	90°00'00"	90.00	141.37	127.28	N 44°40'00" E
C-6	120.00	90°00'00"	120.00	188.50	169.71	"
C-7	150.00	45°57'07"	63.60	120.30	117.10	N 66°41'27" E
C-8	150.00	44°02'53"	60.68	115.32	112.50	N 21°41'27" E
C-9	90.00	90°00'00"	90.00	141.37	127.28	N 45°20'00" W
C-10	120.00	"	120.00	188.50	169.71	"
C-11	150.00	30°33'28"	40.98	80.00	79.06	S 75°03'16" E
C-12	150.00	58°26'32"	85.63	155.62	148.73	S 30°03'16" E
C-13	420.00	30°50'00"	115.82	226.02	223.30	N 74°15'00" E
C-14	450.00	"	24.09	242.18	239.25	"
C-15	480.00	"	132.36	258.31	255.20	"

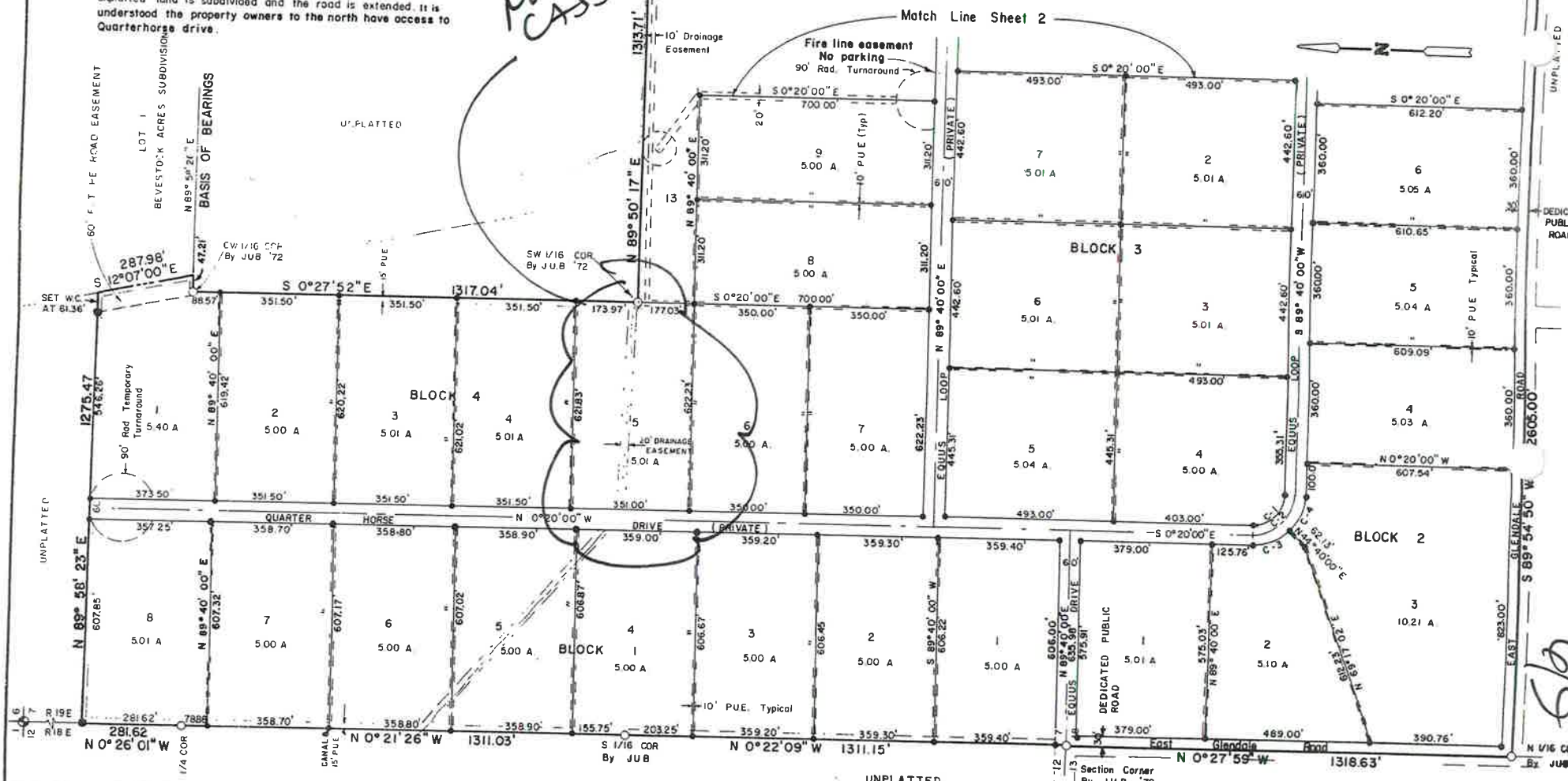
LEGEND

- Found 5/8" Bar
- Set 1/2" Bar with cap No. 3621
- Set 5/8" Bar with cap No. 3621
- Found Brass Cap
- == Public Utility Easement (width as shown)
- ≡ Irrigation Easement.

NOTES

- 1 West Equus Drive shall be secondary access.
- 2 A one foot wide access-control strip at the North end of Quarter Horse Drive is reserved to be released by the Blaine County Board of Commissioners when the Northern unplatted land is subdivided and the road is extended. It is understood the property owners to the north have access to Quarterhorse drive.

*MARK & KATTA
CASSON*



6/5

HAEMMERLE & HAEMMERLE, P.L.L.C.
Attorneys & Counselors at Law

7/9

Fritz X. Haemmerle
Jennifer L. K. Haemmerle

P. O. Box 1800
Hailey, ID 83333

400 South Main Street, Suite 102
Tel: (208) 578-0520
Fax: (208) 578-0564

January 6, 2005

Bellevue Farms Landowner

*Re: Revised Deed – Water Rights from
Bellevue Farms Homeowners' Association*

Dear Bellevue Farms Landowner:

Per your request, please find enclosed a revised deed for water rights conveyed by the Bellevue Farms Homeowners' Association. In prior correspondence, I provided information addressing how to file a name change for the water rights that may be appurtenant to your property. I also provided some information on filing an amended claim for the water rights in the Snake River Basin Adjudication. If you have not received these documents, or if you wish that I send another copy, please contact my office.

If you have any questions, please do not hesitate to call. Thank you.

Sincerely,

HAEMMERLE & HAEMMERLE, P.L.L.C.



Fritz X. Haemmerle

FXH: fxh
Encl.

9/9

CLAIMS MADE BY BELLEVUE FARMS HOMEOWNERS ASSOCIATION

CLAIMED FOR EASTFIELD AT BELLEVUE FARMS

1. No. 37-2557Y: quantity = 0.95 cfs; priority date = 9/25/1954; purpose = irrigation of 46.9 acres
2. No. 37-11924B: quantity = 0.767 cfs; priority date = 3/24/1883; purpose = irrigation of 46.9 acres
3. No. 37-11925B: quantity = 0.046 cfs; priority date = 7/10/1884; purpose = irrigation of 46.9 acres
4. No. 37-11926B: quantity = 0.455 cfs; priority date = 9/18/1885; purpose = irrigation of 46.9 acres
5. No. 37-11927B: quantity = 0.046 cfs; priority date = 6/12/1886; purpose = irrigation of 46.9 acres
6. No. 37-11928B: quantity = 1.153 cfs; priority date = 6/15/1891; purpose = irrigation of 46.9 acres

CLAIMED FOR BELLEVUE FARMS

1. No. 37-20867: quantity = 2.63 cfs; priority = 9/25/1954; purpose = irrigation of 128.2 acres
2. No. 37-20870: quantity = 3.593 cfs; priority = 3/24/1883; purpose = irrigation of 227.1 acres
3. No. 37-20872: quantity = 0.231 cfs; priority = 7/10/1884; purpose = irrigation of 227.1 acres
4. No. 37-20874: quantity = 2.137 cfs; priority = 9/18/1885; purpose = irrigation of 227.1 acres
5. No. 37-20876: quantity = 0.213 cfs; priority = 6/12/1886; purpose = irrigation of 227.1 acres
6. No. 37-20878: quantity = 5.412 cfs; priority = 6/15/1891; purpose = irrigation of 227.1 acres

Note: The Bellevue Farms Homeowner's Association ("BFHOA") does not warrant that the list is all inclusive of water rights that may be appurtenant to individual lots in the Bellevue Farms Subdivision or that the list is all inclusive of rights claimed by the Association. Each lot owners is encouraged to perform their own investigation. Information regarding claims made by the Association or predecessors in interest, if any, may be accessed by going to the website for the Idaho Department of Water Resources ("IDWR") (www.idwr.state.id.us/):

- Click "Adjudication and Water Rights Search (text based);
- Mark box "All SRBA and Water Rights";
- Click "who";
- Enter name of: (1) prior owners or (2) association to discover what water rights may have been claimed for your lot; and
- Click "search"

From
DOLG BAKER.

01-10-06



State of Idaho

DEPARTMENT OF WATER RESOURCES

1341 Fillmore Street, Suite 200, Twin Falls ID 83301-3380

Phone: (208) 736-3033 FAX: (208) 736-3037

SOUTHERN REGION

March 31, 2006

DIRK KEMPTHORNE
Governor

KARL J. DREHER
Director

MARK CASSON
KATJA CASSON
PO BOX 595
HAILEY ID 83333

RE: Bellevue Farms Subdivision water rights

Dear Claimants:

Pursuant to the notification that you own a lot in Bellevue Farms Subdivision, the department has split the Subdivision's claims. Computer-generated copies of your portion of these claims are enclosed. Please review these documents and should you have any questions or corrections, please contact this office.

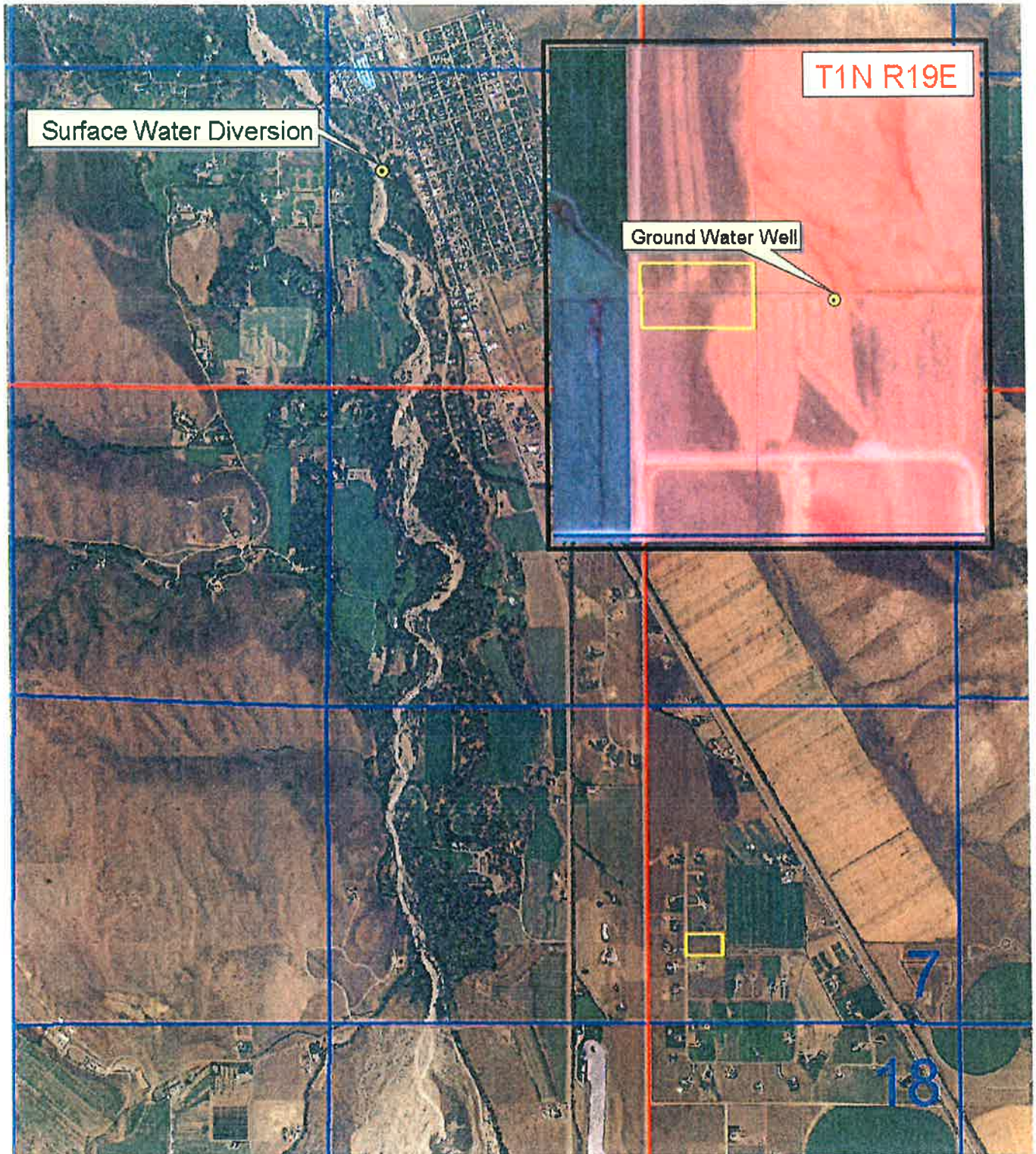
Sincerely,





A handwritten signature in cursive script that reads "Trish Fawcett".

Trish Fawcett
Technical Records Specialist

enc.

IDAHO DEPARTMENT OF WATER RESOURCES
Surface Water Rights: 37-21677, 37-21686, 37-21695,
37-21704, 37-21713
Ground Water Right: 37-21668



-  Section Lines
-  Quarter/Quarter Lines
-  Place of Use
-  Point(s) of Diversion

1320 0 1320 Feet



GIS PLACE OF USE PRESENTATION
PHOTOGRAPHY: 1987 NAPP
DATA ENTRY: 11/28/2008
TARA D BAKER