



IDAHO DEPARTMENT OF WATER RESOURCES
 SOUTHERN REGION
 1341 FILLMORE ST STE 200
 TWIN FALLS ID 83301-3380
 (208) 736-3033

DIRK KEMPTHORNE
 GOVERNOR

KARL J DREHER
 DIRECTOR

CHANGE IN ADDRESS

Water Right Number(s): 37-25571, 37-11924B, 37-11925B
37-11926B, 37-11927B, 37-11928B

Old Mailing Address: P.O. Box 287
Belleuve, Idaho
83313

New Mailing Address: P.O. Box 301
Belleuve, Idaho
83313

New Telephone Number: (208) 788-5038

Signature of Claimant(s): [Signature]

Date: Nov 3, 2003

FOR IDWR USE ONLY	
Initial Review and Data Entry	
Date:	By:
Further Action Needed:	
Further Action Taken	
Date:	By:
Final Review and Data Entry	
Date:	By:

RECEIVED
NOV 12 2003
 Department of Water Resources
 Southern Region

IN THE DISTRICT COURT OF THE FIFTH JUDICIAL DISTRICT OF THE STATE OF IDAHO,
IN AND FOR THE COUNTY OF TWIN FALLS

IN RE THE GENERAL ADJUDICATION
OF RIGHTS TO THE USE OF WATER FROM
THE SNAKE RIVER BASIN WATER SYSTEM.

CIVIL CASE NUMBER: 39576

Ident. Number: A37-11927B
Date Received: 10/24/1988
Receipt No: X777777
Received By: O/C RD

COPY FOR
YOUR FILES

NOTICE OF CLAIM TO A WATER RIGHT
ACQUIRED UNDER STATE LAW

COPY FOR
YOUR FILES

1. Name: EASTFIELD AT BELLEVUE FARMS HOA 208-726-6951
Address: PO BOX 287
BELLEVUE ID 83313

2. Date of Priority: JUN 12, 1886

3. Source: BIG WOOD RIVER Trib. to: MALAD RIVER

4. Point of Diversion:

Township	Range	Section	1/4 of	1/4 of	1/4 of	Lot	County
02N	18E	36	NE	SW	NW		BLAINE

5. Description of diverting works:
VIA DISTRICT CANAL TO DITCHES TO LANDS IRRIGATED.

6. Water is used for the following purposes:

Purpose	From	To	C.F.S	(or)	A.F.A.
IRRIGATION	04/01	11/01	0.046		117.17

7. Total Quantity Appropriated is:
0.046 C.F.S. (and/or) A.F.A.

8. Total consumptive use is 117.1 Acre Feet Per Annum.

9. Non-irrigation uses:
NONE

10. Place of Use:

Township	Range	Section	1/4 of	1/4 of	Lot	Use	Acres
01N	19E	7	SE	SE		IRR	1.0

10. Place of Use: Continued

Township	Range	Section	1/4 of 1/4	Lot	Use	Acres
					Section Acres	1.0
		18	NE	NE	IRR	20.0
			NW	NE	IRR	25.9
					Section Acres	45.9
					Total Acres	46.9

11. Place of use in counties: BLAINE

12. Do you own the property listed above as place of use? NO

13. Other Water Rights Used:

A37-11924 THRU A37-11928 & A37-02557

14. Remarks:

THIS CLAIM IS BASED ON A PORTION OF 37-0666.

OWNERSHIP CHANGE RESULTED IN A SPLIT FROM A37-11927. A37-11927B BELONGS TO MC CARTHY WITH .046 CFS. A37-11927A BELONGS TO BELLEVUE FARMS WITH .254 CFS. 3/18/96 TLB

CLERICAL ERROR CORRECTED. TLB 7/16/96

OWNERSHIP CHANGE MADE 2/28/97 BY TLB.

15. Basis of Claim: DECREED

Case Number:

Court :

Decree date: / /

Decree Plaintiff

vs

Decree Defendant



NEW PROPERTY OWNER NOTICE OF CHANGE OF WATER RIGHT OWNERSHIP

Please print or type
(see instructions on back of page)

RECEIVED

DATE OF CLOSING: AUGUST 1, 1996

FEB 21 1997

LEGAL DESCRIPTION OF PROPERTY: Township 1N Range 19E
Section 18, NW 1/4 of NE 1/4 of NE 1/4, Govt. Lot Department of Water Resources
Lot 9, Block, 2, Subdivision/Townsite BELLEVUE FARMS SUBDIVISION
If you have additional legal descriptions, please attach separate sheet. Please refer to Schedule A, attached.

Served Only by a Public Service Water Supply (all water is received from a city or company who maintains water supply system, owns the water right, and bills the customer on a regular basis)

Water Right Number(s) Assigned by IDWR: Please refer to Schedule B, attached.

Name and Address of Former Owner/Claimant(s)(Seller): Susan M. & Michael J. McCarthy
P.O. Box 287
Bellevue, ID 83313

New Owner/Claimant (Purchaser): Eastfield, At Bellevue Farms Homeowners Association

New Mailing Address: Post Office Box 287
Bellevue, ID 83313

New Telephone Number: (208) 726 - 6951

Does the change in ownership result in a splitting of the water right owned/claimed? yes no
If yes, then describe the portion of the water right that is now owned/claimed by the new owner:

Attach proof of ownership, describe proof attached: Quit Claim Deed

(proof of ownership must describe either the property conveyed or include the claim number. Proof of ownership is not required if this form is signed by the former owner/claimant.)

Signature of New Owner/Claimant(s): [Signature] President Date 2/17/97
Eastfield, At Bellevue Farms HOA Date _____

Signature of Former Owner/Claimant(s): [Signature] Date 2/17/97
Susan McCarthy Date 2/17/97

(Signature of former claimant(s) is not required if proof of ownership is attached.)

FOR IDWR USE ONLY:
Initial Review and Data-Entry
Date: _____ By: _____
Further Action Needed:
Further Action Taken
Date: _____ By: _____
Final Review and Data-Entry
Date: _____ By: _____
Claim Numbers of Split, if any:

Original to be mailed to Idaho Department of Water Resources
Copies to Former Owner and New Owner

SCHEDULE A

COMPLETE LEGAL DESCRIPTION OF PROPERTY:

- | | |
|---|--------------------|
| 1. Lot 9, Block 2 of Bellevue Farms Subdivision | <u>46.87 acres</u> |
| 2. Township 1N Range 19E | |
| Section 18 NW1/4 of NE 1/4 of NE 1/4 | 25.87 acres |
| Section 18 NE 1/4 of NE 1/4 of NE 1/4 | 20.00 acres |
| Section 7 SE 1/4 of SE 1/4 of SE 1/4 | <u>1.00 acres</u> |
| | <u>46.87 acres</u> |

SCHEDULE B

Water Right Numbers Assigned by IDWR:

Groundwater Right	A37-02557P (25187)
Surface Water Right	A37-11924B (37-0577)
Surface Water Right	A37-11925B (37-0664)
Surface Water Right	A37-11926B (37-0298)
Surface Water Right	A37-11927B (37-0666)
Surface Water Right	A37-11928B (37-0480 & 37-0667)

QUIT CLAIM DEED

FOR VALUE RECEIVED MICHAEL J. MCCARTHY AND SUSAN M. MCCARTHY, husband and wife, the Grantor, does hereby convey, release, remise and forever quit claim unto EASTFIELD, AT BELLEVUE FARMS HOMEOWNERS ASSOCIATION, an Idaho Nonprofit Corporation, the Grantee, whose current address is P.O. Box 287, Bellevue, Idaho 83313, the following described premises, in Blaine County, Idaho, to-wit:

The water rights appurtenant to the following described real property:

Lots 9A, 9B, 9C, 9D and 9E of Eastfield, At Bellevue Farms, Blaine County, Idaho, according to the official plat thereof recorded as Instrument No. 382137, records of Blaine County, Idaho, being a Replat of Lot 9, Block 2 of Bellevue Farms Subdivision.

Dated August 1, 1996

96 AUG 1 PM 3 46
MARY GREEN CLERK
JN PF FEES \$ 3.00

BLAINE CO. REQUEST
OFFICE

Good

392838

[Signature]
Michael J. McCarthy

[Signature]
Susan M. McCarthy



STATE OF IDAHO)
County of Blaine)

On this 1st day of August, 1996, before me, a notary public in and for said State, personally appeared Michael J. McCarthy and Susan M. McCarthy, husband and wife, known to me to be the persons whose names are subscribed to the within instrument, and acknowledged to me that they executed the same as their free and voluntary act.

[Signature]
Notary Public, Residing at Bellevue
Idaho, Commission Expiration 12/01/2000

STATE OF IDAHO, COUNTY OF BLAINE

I hereby certify that this instrument was filed for record at the request of Michael J. McCarthy and Susan M. McCarthy, husband and wife, Box 6683, Ketchum, Idaho 83340, at _____ minutes past _____ o'clock m this _____ day of _____ 1996.

IN THE DISTRICT COURT OF THE FIFTH JUDICIAL DISTRICT OF THE STATE OF IDAHO,
IN AND FOR THE COUNTY OF TWIN FALLS

IN RE THE GENERAL ADJUDICATION
OF RIGHTS TO THE USE OF WATER FROM
THE SNAKE RIVER BASIN WATER SYSTEM.

CIVIL CASE NUMBER: 39576

Ident. Number: **A37-11927B**
Date Received: 10/24/1988
Receipt No: X777777
Received By: DC AB
split

**COPY FOR
YOUR FILES**

**NOTICE OF CLAIM TO A WATER RIGHT
ACQUIRED UNDER STATE LAW**

**COPY FOR
YOUR FILES**

- 1. Name: SUSAN M MC CARTHY 208-726-6951
Address: PO BOX 287
BELLEVUE ID 83313
AND
Name: MICHAEL J MC CARTHY 208-726-6951
Address: PO BOX 287
BELLEVUE ID 83313

2. Date of Priority: JUN 12, 1886

3. Source: BIG WOOD RIVER Trib. to: MALAD RIVER

4. Point of Diversion:

Township	Range	Section	1/4 of	1/4 of	1/4 of	Lot	County
02N	18E	36	NE	SW	NW		BLAINE

5. Description of diverting works:
VIA DISTRICT CANAL TO DITCHES TO LANDS IRRIGATED.

6. Water is used for the following purposes:

Purpose	From	To	C.F.S	(or)	A.F.A.
IRRIGATION	04/01	11/01	0.046		117.17 ^{AB}

7. Total Quantity Appropriated is:
0.046 C.F.S. (and/or) A.F.A.

8. Total consumptive use is 117.17
~~115.9~~ Acre Feet Per Annum.

9. Non-irrigation uses:
NONE

MICROFILMED

10. Place of Use:

Township	Range	Section	1/4 of	1/4	Lot	Use	Acres
01N	19E	7	SE	SE		IRR	1.0
Section Acres							1.0
		18	NE	NE		IRR	20.0
			NW	NE		IRR	25.9
Section Acres							45.9
Total Acres							46.9

11. Place of use in counties: BLAINE

12. Do you own the property listed above as place of use? NO

13. Other Water Rights Used:
A37-11924 THRU A37-11928 & A37-02557

14. Remarks:
THIS CLAIM IS BASED ON A PORTION OF 37-0666.

OWNERSHIP CHANGE RESULTED IN A SPLIT FROM A37-11927. A37-11927B
BELONGS TO MC CARTHY WITH .046 CFS. A37-11927A BELONGS TO
BELLEVUE FARMS WITH .254 CFS. 3/18/96 TLB

15. Basis of Claim: DECREED

Case Number:

Court :

Decree date: / /

Decree Plaintiff

vs Decree Defendant



NEW PROPERTY OWNER NOTICE OF CHANGE OF WATER RIGHT OWNERSHIP

RECEIVED

Please print or type
(see instructions on back of page)

FEB 15 1996

DATE OF CLOSING: JUNE 4, 1989

LEGAL DESCRIPTION OF PROPERTY: Township 1N Range 19E Department of Water Resources:
Section 18, NW 1/4 of NE 1/4 of NE 1/4, Govt. Lot _____, BM. Southern Region
Lot 9, Block, 2, Subdivision/Townsite Bellevue Farms Subdivision
If you have additional legal descriptions, please attach separate sheet. Please see Schedule A, attached.

- Served Only by a Public Service Water Supply (all water is received from a city or company who maintains water supply system, owns the water right, and bills the customer on a regular basis)
- Water Right Number(s) Assigned by IDWR: Please see Schedule B, attached.
- Name and Address of Former Owner/Claimant(s)(Seller): Bellevue Farms Landowners Association
P.O. Box 774
Bellevue, ID 83313
- New Owner/Claimant (Purchaser): Susan M. & Michael J. McCarthy
- New Mailing Address: P.O. Box 287
Bellevue, ID 83313
- New Telephone Number: (208) 726-6951

Does the change in ownership result in a splitting of the water right owned/claimed? xx yes ___ no
If yes, then describe the portion of the water right that is now owned/claimed by the new owner:
Please see Schedule C, attached.

Attach proof of ownership, describe proof attached: _____

(proof of ownership must describe either the property conveyed or include the claim number. Proof of ownership is not required if this form is signed by the former owner/claimant.)

Signature of New Owner/Claimant(s) Susan M. McCarthy Date 1/25/96
[Signature] Date 1/25/96

Signature of Former Owner/Claimant(s): BELLEVUE FARMS LANDOWNERS ASSOCIATION Date _____
Robert Glesken, PRESIDENT Date 1/28/96

(Signature of former claimant(s) is not required if proof of ownership is attached.)

FOR IDWR USE ONLY:
Initial Review and Data-Entry
Date: _____ By: _____
Further Action Needed:
Further Action Taken
Date: _____ By: _____
Final Review and Data-Entry
Date: 3/18/96 By: AB
Claim Numbers of Spl't, if any:
137-0255720 11924 + 11925 + 11926 +
11927 + 11928

MICROFILMED
NOV 27 1996

Original to be mailed to Idaho Department of Water Resources
Copies to Former Owner and New Owner

SCHEDULE A

COMPLETE LEGAL DESCRIPTION OF PROPERTY:

1. Lot 9, Block 2 of Bellevue Farms Subdivision 46.87 acres

2. Township 1N Range 19E
 - Section 18 NW1/4 of NE 1/4 of NE 1/4 25.87 acres
 - Section 18 NE 1/4 of NE 1/4 of NE 1/4 20.00 acres
 - Section 7 SE 1/4 of SE 1/4 of SE 1/4 1.00 acres46.87 acres

NW NE 25.9
NE NE 20.00

MICROFILMED
NOV 27 1986

SCHEDULE B

WATER RIGHT NUMBERS ASSIGNED BY IDWR:

Groundwater Right	A37-02557L
Surface Water Right	A37-11924 (37-0577)
Surface Water Right	A37-11925 (37-0664)
Surface Water Right	A37-11926 (37-0298)
Surface Water Right	A37-11927 (37-0666)
Surface Water Right	A37-11928 (37-0480,37-0667)

MICROFILMED
NOV 27 1996

SCHEDULE C

PORTION OF WATER RIGHT OWNED BY SUSAN M. & MICHAEL J. MCCARTHY:

Total Groundwater Rights	261 acres
Total Surface Water Rights	309 acres
Lot 9, Block 2 Bellevue Farms	46.87 acres

Portion of Water Rights applicable (appurtenant) to Lot 9, Block 2 Bellevue Farms:

Groundwater (A37-02557)	$(46.87 \div 261) \times 5.3 \text{ cfs} =$	<u>.952 cfs</u>	.855
Surface Water(A37-11924)	$(46.87 \div 309) \times 5.056 \text{ cfs} =$.767 cfs	
Surface Water(A37-11925)	$(46.87 \div 309) \times .30 \text{ cfs} =$.046 cfs	
Surface Water(A37-11926)	$(46.87 \div 309) \times 3.00 \text{ cfs} =$.455 cfs	
Surface Water(A37-11927)	$(46.87 \div 309) \times .30 \text{ cfs} =$.046 cfs	
Surface Water(A37-11928)	$(46.87 \div 309) \times 7.60 \text{ cfs} =$	<u>1.153 cfs</u>	
Total Portion of Surface Water		<u>2.467 cfs</u>	

MICROFILMED
NOV 27 1996

RECEIVED

MAR 08 2011

DEPARTMENT OF
WATER RESOURCES

DISTRICT COURT-SRBA Fifth Judicial District County of Twin Falls - State of Idaho	
MAR - 7 2011	
By _____	Clerk Deputy Clerk

**IN THE DISTRICT COURT OF THE FIFTH JUDICIAL DISTRICT OF THE
STATE OF IDAHO, IN AND FOR THE COUNTY OF TWIN FALLS**

In Re SRBA

Case No. 39576

**ORDER TO SHOW CAUSE AND
SUMMONS TO APPEAR**

**SUBCASE NOS.: 37-2557Y, 37-11924B,
37-11925B, 37-11926B, 37-11927B, and
37-11928B**

A Status Conference for this subcase was held on October 13, 2010. Notice of the hearing was sent to the claimant, however the claimant failed to appear at the hearing. At the hearing, IDWR informed the court that proposed *Standard Forms 5* had been sent to the claimant, however, the claimant did not return the *Standard Forms 5* by the deadline set by the court.

Therefore, the court issued this Order to Show Cause why the court should not recommend these rights pursuant to the proposed *Standard Forms 5* Settlement Agreements attached as Exhibit A.

Therefore, IT IS HEREBY ORDERED, pursuant to I.R.C.P. 6(c)(2) and I.R.C.P. 6(c)(4) that the claimants, Eastfield at Bellevue Farms HOA shall appear at a Show Cause Hearing to determine whether these water rights should be recommended pursuant to the proposed *Standard Forms 5*.

DATE: March 23, 2011 Wednesday
 TIME: 10:00 am
 LOCATION: Snake River Basin Adjudication
 253 3rd Ave. North
 Twin Falls, Idaho 83301

Parties may participate by telephone for this Show Cause Hearing by dialing 1-215-446-0193 and when prompted enter participant code 926509. If you have any questions regarding participating by telephone, please contact the Clerks Office at (208) 736-3011.


IT IS FURTHER ORDERED THAT, any affidavits filed pursuant to I.R.C.P. 6(c)(2) shall be due on or before March 18, 2011.

Eastfield at Bellevue Farms HOA is hereby informed that pursuant to Rule 6(c)(4) of the Idaho Rules of Civil Procedure, any party has the right to elect to produce testimony and evidence at the hearing upon the Order to Show Cause, or to cross-examine the adverse party or the adverse party's affiants, by first giving at least twenty four (24) hours notice to the Court and opposing counsel before the show cause hearing.

A copy of this *Order to Show Cause and Summons to Appear* shall be served upon Eastfield at Bellevue Farms HOA not less than five (5) days prior to the date set for hearing, upon which those parties are required to appear before this Court and show cause. Service of this *Order* shall be made in accordance with I.R.C.P. 5(b) and 6(c)(2).

APPEARANCE AT THIS HEARING IS MANDATORY. FAILURE TO APPEAR AT THIS HEARING MAY RESULT IN THE RECOMMENDATION OF THESE WATER RIGHTS AS SET FORTH IN THE ATTACHED PROPOSED STANDARD FORMS 5.

Dated: March 7, 2011.


BRIGETTE BILYEU
Special Master
Snake River Basin Adjudication

CERTIFICATE OF MAILING

I certify that a true and correct copy of the ORDER TO SHOW CAUSE AND SUMMONS TO APPEAR was mailed on March 07, 2011, with sufficient first-class postage to the following:

EASTFIELD AT BELLEVUE
FARMS HOA
PO BOX 301
BELLEVUE, ID 83313
Phone: 208-788-5038

BILL MOLYNEUX
GERALD BASHAW
GRACE BAKIN
JOHN F STEVENSON
PEPIN CORSO-HARRIS
PETE VAN DER MEULEN
ROCKY SHERBINE
TOM O GARA

Represented by:
ALBERT P BARKER
1010 W JEFFERSON, STE 102
PO BOX 2139
BOISE, ID 83701-2139
Phone: 208-336-0700

BIG WOOD CANAL COMPANY
Represented by:
CRAIG D. HOBDEY
125 5TH AVE
PO BOX 176
GOODING, ID 83330
Phone: 208-934-4429

DIRECTOR OF IDWR
PO BOX 83720
BOISE, ID 83720-0098

05/12/2010

IDAHO DEPARTMENT OF WATER RESOURCES
RECOMMENDED WATER RIGHTS ACQUIRED UNDER STATE LAW

RIGHT NUMBER: 37-11927B

NAME AND ADDRESS: EASTFIELD AT BELLEVUE FARMS HOA
PO BOX 301
BELLEVUE ID 83313

SOURCE: BIG WOOD RIVER TRIBUTARY: MALAD RIVER

QUANTITY: 0.046 CFS

The rights listed below shall provide no more than 0.02 cfs per acre nor more than 3.5 afa per acre at the field headgate for irrigation of the lands in the place of use. Combined Right Nos.: 37-2557Y, 37-11924B, 37-11925B, 37-11926B, 37-11927B, and 37-11928B.

PRIORITY DATE: 06/12/1886

POINT OF DIVERSION:

T02N R18E S36 NESWNW Within BLAINE County

Water diverted from Headgate #45 delivered through District Canal.

PURPOSE AND PERIOD OF USE:

<u>PURPOSE OF USE</u>	<u>PERIOD OF USE</u>	<u>QUANTITY</u>
IRRIGATION	04/15 10/31	0.046 CFS

PLACE OF USE:

IRRIGATION in BLAINE County

T01N R19E S07	SWS	0.50	T01N R19E S07	SESE	0.50
T01N R19E S18	NENE	16.90	T01N R19E S18	NWNE	29.00

46.9 ACRES TOTAL

The rights listed below are limited to the irrigation of a combined total of 46.9 acres in a single irrigation season. Combined Right Nos.: 37-11924B, 37-11925B, 37-11926B, 37-11927B, 37-11928B, and 37-2557Y.

OTHER PROVISIONS NECESSARY FOR DEFINITION OR ADMINISTRATION OF THIS WATER RIGHT:

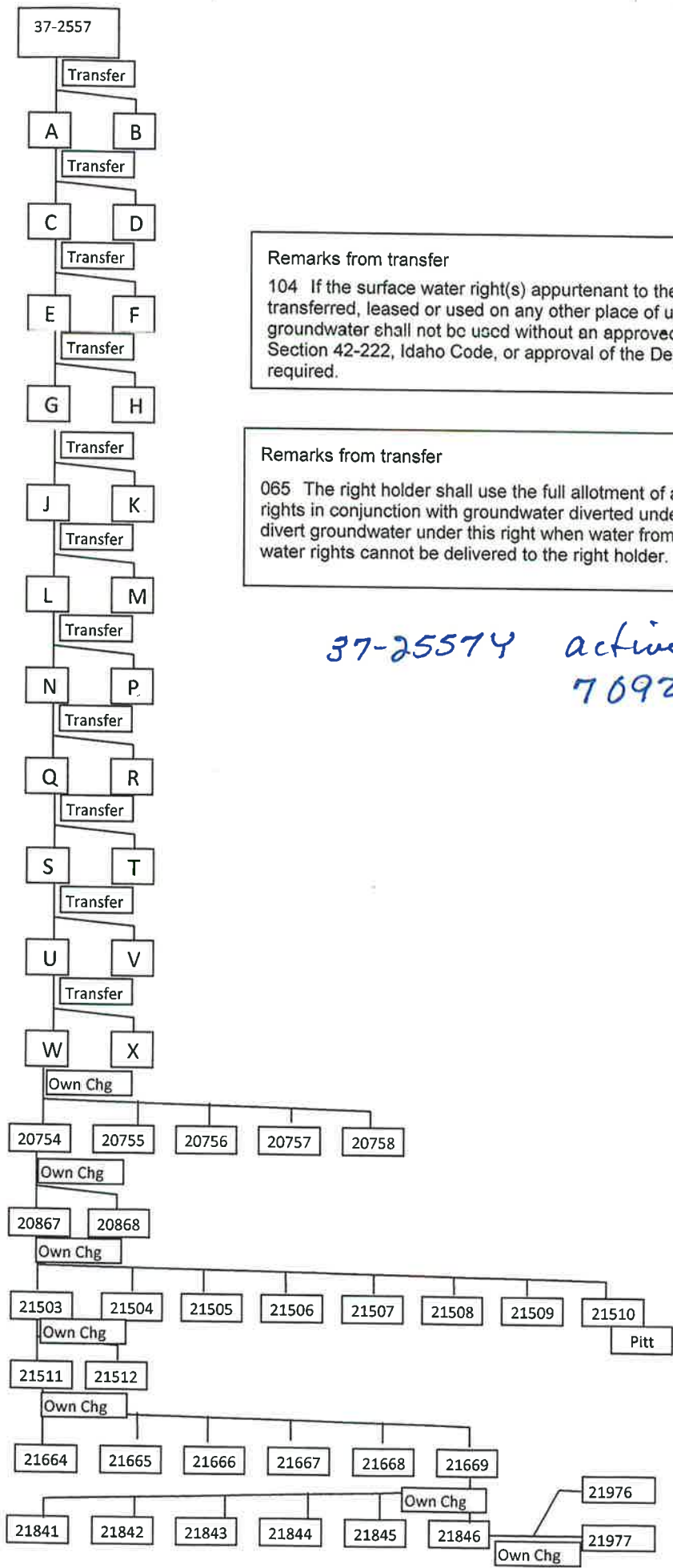
This partial decree is subject to such general provisions necessary for the definition of the rights or for the efficient administration of the water rights as may be ultimately determined by the Court at a point in time no later than the entry of a final unified decree. Section 42-1412(6), Idaho Code.

EXPLANATORY MATERIAL: BASIS OF CLAIM - Decreed

This right is a split from former right 37-666.

Proposed Partial Decree

37-11927B



Remarks from transfer
 104 If the surface water right(s) appurtenant to the place of use is sold, transferred, leased or used on any other place of use, this right to divert groundwater shall not be used without an approved transfer pursuant to Section 42-222, Idaho Code, or approval of the Department if a transfer is not required.

Remarks from transfer
 065 The right holder shall use the full allotment of appurtenant surface water rights in conjunction with groundwater diverted under this right and shall only divert groundwater under this right when water from the appurtenant surface water rights cannot be delivered to the right holder.

*37-2557 active transfer
 70929*

Mar 23, 2011

37-25574, 11924B 11925B 11926B 11927B 11928B

Eastfield @ Bellevue Farms.

AL, Craig, Nick

Court - Settledoes sent no response for Claimant
show cause order went out.

Nick - lost hearing in Oct. Given
a Dec deadline Vicki contacted Derek
Trent. He said he would present info
to H.O.A. Vicki tried 2 more times
to contact Trent. No response.

Court Show cause gave claimants
opportunity to respond. Court will issue
recommendation based upon Show cause

Christensen, Kelly

From: Christensen, Kelly
Sent: Wednesday, May 12, 2010 12:07 PM
To: Kelly, Vicki; Spencer, Nick
Subject: 37-2557Y Eastfield etal SF-5s

Eastfield at Bellevue

O.K. this group has a little quirk. The transfer language regarding subordination of the GW right was already a part of the recommendation. The language has been updated now as reflected in the Bloomfield and Pitt recommendations. I did not change it to the current language nor did I move it to the source area. It can be done if you think it is necessary but I thought that it would lead to less confusion for claimant review. The rest is just like Bloomfield and Pitt.

Derek Trent's e-mail is Trentcon@mindspring.com I am not sure if the first letter is caps or not though. He put it down as Cap. Do we want to send the group as SF-5s to be signed or just send the proof reports for their review?



37-2557Y eastfield 37-11928B eastfield 37-11927B eastfield 37-11926B eastfield 37-11925B eastfield 37-11924B eastfield
SF-5 2003.d... SF-5 2003.... SF-5 2003.... SF-5 2003.... SF-5 2003.... SF-5 2003....

Kelly K Christensen
Sr Water Resource Agt
Boise, Western Region
(208)-334-2190

*at issue as of
1-24-11
last communication
5-12-10*

IDAHO DEPARTMENT OF WATER RESOURCES
 RECOMMENDED WATER RIGHTS ACQUIRED UNDER STATE LAW

RIGHT NUMBER: 37-11927B

NAME AND ADDRESS: EASTFIELD AT BELLEVUE FARMS HOA
 PO BOX 301
 BELLEVUE ID 83313



SOURCE: BIG WOOD RIVER

TRIBUTARY: MALAD RIVER

QUANTITY: 0.046 CFS

The rights listed below shall provide no more than 0.02 cfs per acre nor more than 3.5 afa per acre at the field headgate for irrigation of the lands in the place of use. Combined Right Nos.: 37-2557Y, 37-11924B, 37-11925B, 37-11926B, 37-11927B, and 37-11928B.

PRIORITY DATE: 06/12/1886

POINT OF DIVERSION:

T02N R18E S36 NESWNW Within BLAINE County
 Water diverted from Headgate #45 delivered through District Canal.

PURPOSE AND PERIOD OF USE:

<u>PURPOSE OF USE</u>	<u>PERIOD OF USE</u>	<u>QUANTITY</u>
IRRIGATION	04/15 10/31	0.046 CFS

PLACE OF USE:

<u>IRRIGATION in BLAINE County</u>					
T01N R19E S07	SWSE	0.50	T01N R19E S07	SESE	0.50
T01N R19E S18	NENE	16.90	T01N R19E S18	NWNE	29.00

46.9 ACRES TOTAL

The rights listed below are limited to the irrigation of a combined total of 46.9 acres in a single irrigation season. Combined Right Nos.: 37-11924B, 37-11925B, 37-11926B, 37-11927B, 37-11928B, and 37-2557Y.

OTHER PROVISIONS NECESSARY FOR DEFINITION OR ADMINISTRATION OF THIS WATER RIGHT:

This partial decree is subject to such general provisions necessary for the definition of the rights or for the efficient administration of the water rights as may be ultimately determined by the Court at a point in time no later than the entry of a final unified decree. Section 42-1412(6), Idaho Code.

EXPLANATORY MATERIAL: BASIS OF CLAIM - Decreed

This right is a split from former right 37-666.

11/24/2006

IDAHO DEPARTMENT OF WATER RESOURCES
PRELIMINARY RECOMMENDATION OF WATER RIGHTS ACQUIRED UNDER STATE LAW

RIGHT NUMBER: 37-11927B

NAME AND ADDRESS: EASTFIELD AT BELLEVUE FARMS HOA
PO BOX 301
BELLEVUE ID 83313

SOURCE: BIG WOOD RIVER TRIBUTARY: MALAD RIVER

QUANTITY: 0.046 CFS

PRIORITY DATE: 06/12/1886

POINT OF DIVERSION:

T02N R18E S36 NESWNW Within BLAINE County
Water diverted from Headgate #45 delivered through District Canal.

PURPOSE AND
PERIOD OF USE:

<u>PURPOSE OF USE</u>	<u>PERIOD OF USE</u>	<u>QUANTITY</u>
IRRIGATION	04/15 10/31	0.046 CFS

PLACE OF USE:

<u>IRRIGATION in BLAINE County</u>					
T01N R19E S07	SWSE	0.50	T01N R19E S07	SESE	0.50
T01N R19E S18	NENE	16.90	T01N R19E S18	NWNE	29.00

46.9 ACRES TOTAL

The rights listed below are limited to the irrigation of a combined total of 46.9 acres in a single irrigation season. Combined Right Nos.: 37-11924B, 37-11925B, 37-11926B, 37-11927B, 37-11928B, and 37-2557Y.

OTHER PROVISIONS NECESSARY FOR DEFINITION OR ADMINISTRATION OF THIS WATER RIGHT:

This partial decree is subject to such general provisions necessary for the definition of the rights or for the efficient administration of the water rights as may be ultimately determined by the Court at a point in time no later than the entry of a final unified decree. Section 42-1412(6), Idaho Code.

EXPLANATORY MATERIAL: BASIS OF CLAIM - Decreed





This right is a split from former right 37-666.



Idaho Department of Water Resources

SRBA Recommendation:
37-11924B, 37-11925B
37-11926B, 37-11927B
37-11928B, 37-2557Y

Legend

-  Place of Use
-  Townships
-  PLS Sections
-  Quarter Quarters



Blaine County
ID WR Basin 37



Prepared by N. Erickson
On Friday, November 24, 2006
2005 Aerial Photography

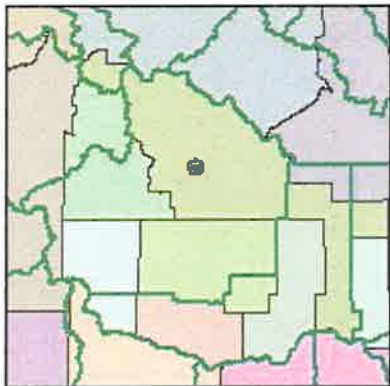
Idaho Department of Water Resources



SRBA Recommendation:
37-11924B, 37-11925B
37-11926B, 37-11927B
37-11928B, ~~37-2551A~~

Legend

- Point of Diversion
- Place of Use
- Townships
- PLS Sections
- Quarter Quarters



Blaine County
IDWR Basin 37



Prepared by N. Erickson
On Friday, November 24, 2006
2005 Aerial Photography



State of Idaho

DEPARTMENT OF WATER RESOURCES

1341 Fillmore Street, Suite 200, Twin Falls ID 83301-3380
Phone: (208) 736-3033 FAX: (208) 736-3037

SOUTHERN REGION

DIRK KEMPTHORNE
Governor

KARL J. DREHER
Director

November 13, 2003

EASTFIELD AT BELLEVUE FARMS HOA
SCOTT SMITH
PO BOX 301
BELLEVUE ID 83313

RE: Snake River Basin Adjudication (SRBA)
Notice of Claim No. 37-2557Y, #37-11924B, #37-11925B,
#37-11926B, #37-11927B, # 37-11928B

Change of Address Notification

Dear Claimant:

Thank you for notifying us of your change in address on the water right claims referenced above. Our records have been updated accordingly.

If you have any questions, please feel free to contact this office.

Sincerely,

Carrie Hahn
clerk



State of Idaho

DEPARTMENT OF WATER RESOURCES

1341 Fillmore Street, Suite 200, Twin Falls, ID 83301-3380

Phone: (208) 736-3033 FAX: (208) 736-3037

APR 7, 1997

PHILIP E. BATT
GOVERNOR

KARL J. DREHER
DIRECTOR

EASTFIELD AT THE BELLEVUE FARMS HOA
PO BOX 287
BELLEVUE ID 83313

RE: SRBA CLAIM(S): A37-02557P, A37-11924B, A37-11925B, A37-11926,
A37-11927B, & A37-11928B
McCARTHY

DEAR CLAIMANT(S):

PURSUANT TO THE NOTIFICATION THAT YOU HAVE PURCHASED PROPERTY WITH
THE ABOVE-REFERENCED ADJUDICATION CLAIM(S), WE HAVE CHANGED THE
DEPARTMENT'S RECORDS AS YOU HAVE REQUESTED. THESE COPIES ARE FOR
YOUR RECORDS. PLEASE REVIEW THESE RECORDS FOR ACCURACY.

IF YOU HAVE ANY QUESTIONS, PLEASE FEEL FREE TO CALL ME AT THIS
OFFICE.

SINCERELY,

TARA L BACKLUND
SNAKE RIVER BASIN ADJUDICATION
RECORDS CLERK

/tlb
ENCLOSURES

Eastfield, At Bellevue Farms HOA

Post Office Box 287
Bellevue, Idaho 83313

Telephone (208)726-6951
Fax (208)726-1082

February 18, 1997

RECEIVED

FEB 21 1997

Department of Water Resources
Southern Region

Ms. Tara L. Backlund
Records Clerk
Idaho Department of Water Resources
222 Shoshone St. East
Twin Falls, ID 83301-6105

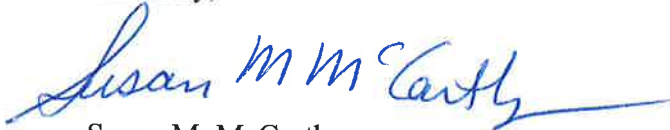
Re: New Property Owner Notice of Change of Water Right Ownership

Dear Ms. Backlund:

Enclosed please find a completed Notice of Change of Water Right Ownership form. We respectfully request that the enclosed Notice be processed. Please mail reports, as confirmation of the requested change in your records, to the address indicated above.

If you have any questions please do not hesitate to call. Thank you for your assistance in this matter.

Sincerely,



Susan M. McCarthy
Eastfield, At Bellevue Farms HOA
Secretary/Treasurer

ENCLOSURES

SUSAN & MICHAEL MCCARTHY
POST OFFICE BOX 287
BELLEVUE, ID 83313
(208) 726-6951

RECEIVED

FEB 13 1996

Department of Water Resources
Southern Region

February 13, 1996

Mr. James E. Stanton, Sr. Water Resources Agent
Idaho Department of Water Resources
222 Shoshone Street East
Twin Falls, ID 83301-6105

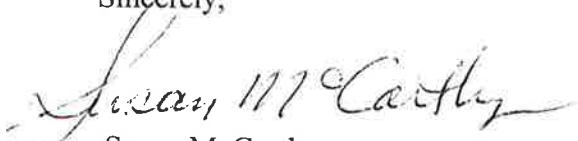
Re: New Property Owner Notice of Change of Water Right Ownership Request

Dear Jim;

Enclose please find a completed Notice of Change of Water Right Ownership form.
Please consider this letter a formal request to process the enclosed form.

If you have any questions please do not hesitate to call me at the above phone number.
Your assistance in this matter is greatly appreciated.

Sincerely,


Susan McCarthy

Enclosure

MICROFILMED
NOV 27 1996



State of Idaho

DEPARTMENT OF WATER RESOURCES

Southern Region, 222 Shoshone St. East, Twin Falls, Idaho 83301-6105 (208) 736-3033
Fax (208) 736-3037

PHILIP E. BATT
Governor

KARL J. DREHER
Director

MARCH 19, 1996

SUSAN & MICHAEL MCCARTHY
PO BOX 287
BELLEVUE ID 83313

RE: SRBA CLAIM(S) A37-02557L, A37-11924, A37-11925, A37-11926,
A37-11927, & A37-11928 (SPLIT)
BELLEVUE FARMS

DEAR CLAIMANT(S):

PURSUANT TO THE NOTIFICATION THAT YOU HAVE PURCHASED PROPERTY WITH
THE ABOVE-REFERENCED ADJUDICATION CLAIM(S). WE HAVE CHANGED THE
DEPARTMENT'S RECORDS AS YOU HAVE REQUESTED. **THIS COPY IS FOR YOUR
RECORDS.** PLEASE REVIEW THESE RECORDS FOR ACCURACY.

IF YOU HAVE ANY QUESTIONS, PLEASE FEEL FREE TO CALL ME AT THIS
OFFICE.

SINCERELY,

TARA L BACKLUND
SNAKE RIVER BASIN ADJUDICATION
RECORDS CLERK

/tlb
ENCLOSURES

CC: BELLEVUE FARMS, PO BOX 774, BELLEVUE, ID 83313

MICROFILMED
NOV 27 1996

6/9/94

COMMUNICATION DOCUMENTATION

This form is to be used to document public record information requests regarding any SRBA claim or claims. The form may also be used to document IDWR communications requesting information regarding any SRBA claim or claims when the request is not made in writing or the claim verification report is not readily available to document the request. This form is to be filed in all relevant claim files or a central office file.

IDWR Employee/Agent Kelly K Christensen

DATE July 16, 1996 8:49am CUSTOMER SUSAN MC CARTHY PHONE 726-6951
FAX 726-1082

SUBJECT: ERRORS IN CLAIMS A37-02557P, A37-11924, A37-11925, A37-11926, A37-11927, A37-11928
phone call (X) walk-in (.)

She noted several data entry errors related to the above claims. In the remarks for A37-11924(B) it references 02557L as the base right. That is a surface water right.

A37-02557P does not show an AFA value. The original right did.

All surface water rights show an AFA value of 115.9. She had calculated that volumn to be 117.17 based upon the split acreage. In remarks for A37-11926B, remarks lists the diversion rate as 4.545, she thought that it should read 2.545.

In A37-11928 remarks list one right as 19928 rather than 11928.

She also noted that on each of the rights the ownership flag is set at 'No'. I asked that she send a letter to this office noting the error and that the department would then update the claims for that problem.

She received a copy of the A suffix rights rather than the B suffix rights. After the corrections (excluding the ownership issue) she would like a copy of each right faxed to her, preferably a profile report.

MICROFILMED
NOV 27 1996