

RECEIVED

FEB 17 1998

Department of Water Resources  
Adjudication Bureau

Name of Party Filing Document

United States of America, Bureau of Reclamation

Attorney Name and Address

Paul F. Holleman  
United States Department of Justice  
Environment and Natural Resource Division  
General Litigation Section  
550 West Fort Street, MSC 033  
Boise, Idaho 83724

**IN THE DISTRICT COURT OF THE FIFTH JUDICIAL DISTRICT OF THE  
STATE OF IDAHO, IN AND FOR THE COUNTY OF TWIN FALLS**

In Re SRBA	)	SUBCASE NO: <u>36-15127</u>
	)	(Insert Water Right Number)
	)	
Case No. 39576	)	STANDARD FORM 4
	)	
	)	MOTION TO FILE:
	)	<input type="checkbox"/> LATE NOTICE OF CLAIM
	)	<input checked="" type="checkbox"/> AMENDED NOTICE OF CLAIM

**INSTRUCTIONS**

This form is used to file a late Notice of Claim or an amendment to a Notice of Claim in a reporting area where the Director's Report has been filed. Forms may be obtained from the SRBA Court, the Idaho Department of Water Resources (IDWR), or you may copy or reproduce this blank form. If you copy or reproduce this form, please copy on both sides with the even number pages upside down.

The water right number for your late or amended claim must be indicated above in the blank space following "Subcase." You must use a separate form for each late or amended Notice of Claim.

This form has been adopted by the court in *SRBA Administrative Order 1, Rules of Procedure* (amended Sept. 30, 1996), Section 4, which may be consulted for further information.

By filing a *Motion to File a Late Notice of Claim* or a *Motion to File an Amended Notice of Claim*, you certify that it is well-grounded in fact; is warranted by existing law or a good-faith argument for the extension, modification or reversal of existing law; and is not filed for any improper purpose, such as to harass, cause unnecessary delay, or needlessly increase the cost of litigation.

I have read *SRBA Administrative Order 1, Rules of Procedure* (amended Sept. 30, 1996).

My name is: United States of America, acting through the  
Department of Interior, Bureau of Reclamation

My address is: 1359 Hansen Avenue  
Burley, Idaho 83318-1812

My phone number is: Work: (208) 678-0461 (Dala Walton) Home:

I am an attorney representing:  
United States of America, acting through the  
Department of Interior,  
Bureau of Reclamation,

My name is: P. Fritz Holleman

My address is: U.S. Department of Justice  
Environment and Natural Resources Division  
General Litigation Section  
550 West Fort Street, MSC 033  
Boise, Idaho 83724

My phone number is: (202) 305-0494 (Holleman)

## MOTION TO FILE AN AMENDED NOTICE OF CLAIM

A Motion to File an Amended Notice of Claim may require a hearing before the Presiding Judge or Special Master or may be granted by leave of the court or by written consent of the parties and the Idaho Department of Water Resources (IDWR). Leave to amend a claim shall be freely given when justice so requires.

- I must amend my Notice of Claim to the use of water in the SRBA because:

Proof of an earlier priority date was discovered after the filing of the first claim.

Based on this new information, the United States seeks to amend its claims in SRBA subcases 36-15127, 36-15193, 36-15194, 36-15195, and 36-15196 by splitting these claims into an "A" and a "B" claim.

The "A" claims in these subcases assert a priority date of April 1, 1962. Recently discovered aerial photographs indicate that the acres identified in these amended claims were irrigated at least as early as 1962.

The amended "B" claims seek the priority date recommended for these rights by the Idaho Department of Water Resources in the Director's Report issued in September, 1997. The acreage identified in the "B" claims (except for 36-15127) is simply what was reported by IDWR, less what was irrigated in 1962 and is sought under the "A" claims. The "B" claims are asserted with provision for mitigation or subordination for the protection of other water users as may be required by law. The claimed source is "groundwater, waste, seepage, and return flow".

- I am providing legal and factual documentation to support my amended Notice of Claim. You must describe these documents and attach a readable copy.

I have attached: The affidavit of Dala S. Walton is attached in support of these claims.

- An amended Notice of Claim (available from IDWR).
- Payment of the following additional fees required by IDWR:

**VERIFICATION (Must be completed)**

State of Idaho

County of Cassia

Dala S. Walton, being first duly sworn, upon  
(Insert name of person filing form)  
oath, deposes and says:

That I am the party/claimant filing this motion for late or amended claim (as listed on Page 2) as defined by I.C. §§ 42-1401A(1) and (7) or that I am the attorney for the party/claimant filing this motion for late or amended claim and that I have read this motion, know its contents, and believe that the statements are true to the best of my knowledge.

Dala S Walton  
Signature of person filing motion

Paul J. Jell  
Attorney signing in representative capacity

Subscribed and sworn to before me on Yvonne Daniel  
(Insert Date)

Yvonne Daniel  
Notary Public for \_\_\_\_\_  
Residing at: Heyburn Idaho  
My Commission expires: 9/21/98

**INSTRUCTIONS FOR MAILING**

You must mail this form, including all attachments, to the Clerk of the SRBA Court. **FAX filings will not be accepted by the SRBA Clerk of the Court.** You must also send a copy to all the parties listed below in the Certificate of Mailing.

**CERTIFICATE OF MAILING**

I certify that on February 13, 1998, I mailed the original and copies of this form, including all attachments, to the following persons by mailing the original and/or copies, postage prepaid and addressed as follows:

1. Original to:

Clerk of the District Court  
Snake River Basin Adjudication  
253 Third Avenue North  
P. O. Box 2707  
Twin Falls, Idaho 83303-2707

2. Copies to:

Chief, Natural Resources Division  
Office of the Attorney General  
State of Idaho  
P.O. Box 44449  
Boise, Idaho 83711-4449

IDWR Document Depository  
P.O. Box 83720  
Boise, Idaho 83720-0098

United States Department of Justice  
Environment and Natural Resource Division  
General Litigation Section  
550 West Fort Street, MSC 033  
Boise, Idaho 83724

3. If you are filing an amended Notice of Claim in a subcase being heard before the Presiding Judge or Special Master, you must serve a copy on all parties to that subcase.

Roger Ling, Attorney  
A&B Irrigation District  
P. O. Box 396  
Rupert, Idaho 83350

Jeffrey C. Fereday  
P. O. Box 2720  
Boise, Idaho 83701



Signature of person or attorney mailing the form

IN THE DISTRICT COURT OF THE FIFTH JUDICIAL DISTRICT OF THE STATE OF IDAHO,  
 IN AND FOR THE COUNTY OF TWIN FALLS

IN RE THE GENERAL ADJUDICATION  
 OF RIGHTS TO THE USE OF WATER FROM  
 THE SNAKE RIVER BASIN WATER SYSTEM.

CIVIL CASE NUMBER: 39576

Ident. Number: A36-15127A

Date Received: 0/00/0000

Receipt No: X111111

Received By: \_\_\_\_\_

NOTICE OF AMENDED CLAIM TO A WATER RIGHT  
 ACQUIRED UNDER STATE LAW

1. Name: UNITED STATES OF AMERICA, ACTING THROUGH 208-678-0461  
 Address: REGIONAL DIRECTOR, P.N. REGION  
 BUREAU OF RECLAMATION  
 1150 NORTH CURTIS ROAD, SUITE 100  
 BOISE, ID 83706-1234

THE BENEFICIAL USE OF THE WATER REPRESENTED HEREBY IS FOR THE LANDOWNERS WITHIN THE A & B IRRIGATION DISTRICT PURSUANT TO CONTRACT NO. 14-06-100-2386, DATED FEBRUARY 9, 1962, (AS MAY BE SUPPLEMENTED OR AMENDED) BETWEEN THE UNITED STATES AND THE A & B IRRIGATION DISTRICT FOR IRRIGATION AND OTHER PERMITTED PURPOSES AS AUTHORIZED BY THE ACT OF SEPTEMBER 30, 1950, CH. 1114, 64 STAT. 1083, OF THE NORTH SIDE PUMPING DIVISION, OF THE MINIDOKA IRRIGATION PROJECT.

2. Date of Priority: APR 1, 1962  
 3. Source: GROUNDWATER, WASTE, SEEPAGE, RETURN FLOW  
 4. Point of Diversion:

Township	Range	Section	1/4 of	1/4 of	1/4 of	Lot	County			
07S	23E	34	NW	SE	SW		MINIDOKA			
		22	NW	SW	SW		MINIDOKA			
	24E			NW	NW	SE		MINIDOKA		
				NE	SE	SE		MINIDOKA		
				23	NW	SW	NE		MINIDOKA	
				26	NW	SE	NE		MINIDOKA	
		25E			NE	NW	SW		MINIDOKA	
					28	NW	SW	NE		MINIDOKA
					30	SW	NW	SE		MINIDOKA
					31	NW	SW	NE		MINIDOKA
					32	SW	SE	NE		MINIDOKA
					33	SE	NW	SE		MINIDOKA
					34	SW	SE	NW		MINIDOKA
					35	SW	SW	SE		MINIDOKA
					27	NE	SE	SW		MINIDOKA
					29	NE	NE	SW		MINIDOKA
30	NW	NE	SE		MINIDOKA					
31	NE	NE	SW		MINIDOKA					
32	NW	NE	SW		MINIDOKA					

19

4. Point of Diversion: Continued

Township	Range	Section	1/4	of	1/4	of	1/4	Lot	County
07S	25E	33	NE		SW		NW		MINIDOKA
		34	SE		NE		SW		MINIDOKA
08S	22E	30	SW		NW		SW		MINIDOKA
		35	SW		NW		NE		MINIDOKA
	23E	1	SW		SW		SE		MINIDOKA
		1	NE		NW		NE		MINIDOKA
		1	SW		SW		SW		MINIDOKA
		2	SE		NE		SW		MINIDOKA
		4	SW		SW		SW		MINIDOKA
		5	NE		SE		NE		MINIDOKA
		8	NE		NE		SE		MINIDOKA
		10	SW		SE		NE		MINIDOKA
		10	NE		SW		SW		MINIDOKA
		12	SW		SW		NE		MINIDOKA
		12	SE		SE		SW		MINIDOKA
		14	NW		NW		NW		MINIDOKA
		15	SE		NE		NW		MINIDOKA
		15	SE		SE		SE		MINIDOKA
		17	NW		NE		NW		MINIDOKA
		17	NE		SE		SE		MINIDOKA
		19	NW		SW		SE		MINIDOKA
		21	SW		SE		NE		MINIDOKA
		22	SW		SE		SW		MINIDOKA
		23	SW		NW		SW		MINIDOKA
		24	NE		NW		NW		MINIDOKA
		24	NE		SE		SW		MINIDOKA
		25	NW		SE		NW		MINIDOKA
		26	NW		NW		SE		MINIDOKA
		27	NE		NE		NE		MINIDOKA
		27	SW		SE		NW		MINIDOKA
		27	SW		SE		SW		MINIDOKA
		28	SW		NE		SW		MINIDOKA
		28	NW		SW		SW		MINIDOKA
		29	SE		SE		NE		MINIDOKA
		31	SE		NE		SE		MINIDOKA
		34	NW		SE		SW		MINIDOKA
		35	SE		NW		NW		MINIDOKA
		35	NE		SW		SW		MINIDOKA
		35	SE		NW		SE		MINIDOKA
		35	SE		SE		SE		MINIDOKA
	24E	1	SE		SE		NE		MINIDOKA
		2	NW		NE		SE		MINIDOKA
		3	SW		SE		NE		MINIDOKA
		4	SW		SW		NE		MINIDOKA
		4	NE		SW		SW		MINIDOKA
		6	SE		NE		NW		MINIDOKA
		6	NW		NW		SW		MINIDOKA
		6	SE		NE		SE		MINIDOKA
		7	NW		NE		SE		MINIDOKA
		8	NE		SE		NE		MINIDOKA
		10	NW		SW		NE		MINIDOKA
		10	SW		SW		NW		MINIDOKA
		10	SE		SE		SW		MINIDOKA
		11	SW		NE		NW		MINIDOKA
		11	NW		NW		SE		MINIDOKA
		12	NE		NW		NE		MINIDOKA
		13	NW		NW		NE		MINIDOKA

4. Point of Diversion: Continued

Township	Range	Section	1/4 of	1/4 of	1/4 of	Lot	County			
08S	24E	14	SW	SE	SW		MINIDOKA			
		15	SE	SW	NW		MINIDOKA			
		18	NE	SW	NW		MINIDOKA			
		21	NE	NW	NE		MINIDOKA			
					NE	SW	SW	MINIDOKA		
		22	SW	NE	SE		MINIDOKA			
		23	SE	SE	SW		MINIDOKA			
		26	SE	SW	NE		MINIDOKA			
		29	SE	NW	SE		MINIDOKA			
		30	SW	NE	NW		MINIDOKA			
					SE	NW	SE	MINIDOKA		
				31	SW	SE	SW	MINIDOKA		
		25E		3	SE	NE	NW		MINIDOKA	
					NW	NW	NW		MINIDOKA	
				NE	NE	SE		MINIDOKA		
	5			NW	NE	NE		MINIDOKA		
	6			NE	NE	SE		MINIDOKA		
	11			NW	SW	SE		MINIDOKA		
	12			NW	NW	NW		MINIDOKA		
	13			NW	SW	SW		MINIDOKA		
	14			SW	NE	SW		MINIDOKA		
	15			NW	SW	SW		MINIDOKA		
	17			NW	NE	NE		MINIDOKA		
	19			NE	NW	NE		MINIDOKA		
						SE	SW	NW	MINIDOKA	
	21			NE	SE	SW		MINIDOKA		
	23			NW	NW	NW		MINIDOKA		
	24			SE	NW	NW		MINIDOKA		
	09S			22E	3	NW	SE	SE		MINIDOKA
					7	SE	NE	NE		MINIDOKA
						NE	SE	NE		MINIDOKA
9					SE	SW	NW		MINIDOKA	
		NE	NE		SW		MINIDOKA			
10		NE	SW		NE		MINIDOKA			
11		NW	NW		NE		MINIDOKA			
		SE	NE		NW		MINIDOKA			
15		NE	SW		NE		MINIDOKA			
		SW	SW		NE		MINIDOKA			
18		NE	SW		SE		MINIDOKA			
19		NW	SW		NW		MINIDOKA			
22		SE	SW		NE		MINIDOKA			
28		NE	SE		SE		MINIDOKA			
30		NW	NE		NE		MINIDOKA			
33		SE	NE		SE		MINIDOKA			
23E			2		NE	SE	NE		MINIDOKA	
	3		NE	SE	NE		MINIDOKA			
			NE	NW	SW		MINIDOKA			
	6		SE	SE	NE		MINIDOKA			
10S	22E	3	NW	SW	SE		MINIDOKA			
			SE	NW	SW		MINIDOKA			
08S	21E	22	NW	NE	SE		JEROME			
		24	NW	SE	NW		JEROME			
		26	NW	SE	NE		JEROME			
		35	SE	NE	NE		JEROME			
08S			SW	SW	SW		JEROME			
			SE	SE	SE		JEROME			

4. Point of Diversion: Continued

Township	Range	Section	1/4 of	1/4 of	1/4	Lot	County
09S	21E	1	NW	NE	SW		JEROME
			NE	NW	SW		JEROME
			SE	SE	SW		JEROME
10S	21E	2	NW	NE	SE		JEROME
			SW	NW	SW		JEROME

THE FOLLOWING POINTS OF DIVERSION INCLUDE TWO WELLS:

- T07S, R23E, SEC 34, NWSESW - MINIDOKA
- T07S, R24E, SEC 28, NWSWNE - MINIDOKA
- T07S, R24E, SEC 30, SWNWSE - MINIDOKA
- T07S, R24E, SEC 32, SWSENE - MINIDOKA
- T07S, R24E, SEC 33, SENWSE - MINIDOKA
- T07S, R24E, SEC 35, SWSWSE - MINIDOKA
- T08S, R21E, SEC 26, NWSENE - JEROME
- T08S, R21E, SEC 35, SESESE - JEROME
- T08S, R22E, SEC 35, SWSWSE - MINIDOKA
- T08S, R23E, SEC 01, NENWNE - MINIDOKA
- T08S, R23E, SEC 04, SWSWSW - MINIDOKA
- T08S, R23E, SEC 05, NESENE - MINIDOKA
- T08S, R23E, SEC 12, SWSWNE - MINIDOKA
- T08S, R23E, SEC 12, SESESW - MINIDOKA
- T08S, R23E, SEC 14, NWNWNW - MINIDOKA
- T08S, R23E, SEC 15, SENENW - MINIDOKA
- T08S, R23E, SEC 17, NESESE - MINIDOKA
- T08S, R23E, SEC 19, NWSWSE - MINIDOKA
- T08S, R23E, SEC 23, SWNWSW - MINIDOKA
- T08S, R23E, SEC 24, NESESW - MINIDOKA
- T08S, R23E, SEC 28, NWSWSW - MINIDOKA
- T08S, R23E, SEC 29, SESENE - MINIDOKA
- T08S, R24E, SEC 03, SWSENE - MINIDOKA
- T08S, R24E, SEC 04, NESWSW - MINIDOKA
- T08S, R24E, SEC 11, SWNENW - MINIDOKA
- T08S, R24E, SEC 13, NWNWNE - MINIDOKA
- T08S, R24E, SEC 31, SWSESW - MINIDOKA
- T08S, R25E, SEC 03, SENENW - MINIDOKA
- T08S, R25E, SEC 03, NWNWNW - MINIDOKA
- T08S, R25E, SEC 05, NWNENE - MINIDOKA
- T08S, R25E, SEC 06, NENESE - MINIDOKA
- T08S, R25E, SEC 12, NWNWNW - MINIDOKA
- T08S, R25E, SEC 15, NWSWSW - MINIDOKA
- T08S, R25E, SEC 19, NENWNE - MINIDOKA
- T08S, R25E, SEC 19, SESWNW - MINIDOKA
- T08S, R25E, SEC 23, NWNWNW - MINIDOKA
- T09S, R22E, SEC 18, NESWSE - MINIDOKA
- T09S, R22E, SEC 33, SENESE - MINIDOKA

THE FOLLOWING POINT OF DIVERSION HAS THREE WELLS:

- T09S, R22E, SEC 03, NWSESE - MINIDOKA 3

RELIFT DRAIN PUMPS ARE USED WITHIN THE BOUNDARIES OF THE DISTRICT FOR REUSE OF RETURN FLOWS.

5. Description of diverting works:

WELLS, PUMPS, PIPELINES, AND OTHER FACILITIES NECESSARY FOR MAXIMUM BENEFICIAL USE  
- A&B IRRIGATION DISTRICT (UNIT B)

6. Water is used for the following purposes:

SF-4 Motion to Amend A36-15127A

Purpose From To C.F.S (or) A.F.A.  
IRRIGATION 04/01 11/01

7. Total Quantity Appropriated is:  
30.98 C.F.S. (and/or)

USE OF THIS RIGHT WITH RIGHT NOS.: 36-02080, 36-15127B, 36-15192, 36-15193A, 36-15193B, 36-15194A, 36-15194B, 36-15195A, 36-15195B, 36-15196A, 36-15196B IS LIMITED TO A TOTAL COMBINED DIVERSION RATE OF 1100.00 CFS AND A TOTAL COMBINED ANNUAL DIVERSION VOLUME OF 265221.2 AF. THIS IS A CLAIM OF RIGHT UNDER IDAHO CONSTITUTION ART. XV, § 3 AND DOES NOT REQUIRE SUBORDINATION OR MITIGATION FOR INURY TO JUNIOR WATER RIGHTS.

8. Total consumptive use is Acre Feet Per Annum.

9. Non-irrigation uses:

10. Place of Use:

Township	Range	Section	1/4 of 1/4	Lot	Use	Acres
----------	-------	---------	------------	-----	-----	-------

THIS RIGHT IS LIMITED TO IRRIGATION OF 1886.4 ACRES WITHIN THE PLACE OF USE DESCRIBED IN RIGHT NO. 36-02080. USE OF THIS RIGHT WHEN COMBINED WITH RIGHT NOS. 36-02080, 36-15127B, 36-15192, 36-15193A, 36-15193B, 36-15194A, 36-15194B, 36-15195A, 36-15195B, 36-15196A, AND 36-15196B IS LIMITED TO THE IRRIGATION OF 66,985.9 ACRES WITHIN THE PLACE OF USE DESCRIBED IN RIGHT NO. 36-02080 IN A SINGLE IRRIGATION SEASON.

11. Place of use in counties: MINIDOKA AND JEROME

12. Do you own the property listed above as place of use? NO

13. Other Water Rights Used:

36-02080, 36-15127B, 36-15192, 36-15193A, 36-15193B, 36-15194A, 36-15194B, 36-15195A, 36-15195B, 36-15196A, 36-15196B, AND 01-04049.

14. Remarks:

15. Basis of Claim: BENEFICIAL USE

16. Signature (s)

(a.) By signing below, I/We acknowledge that I/We have received, read, and understand the form entitled "How you will receive notice in the Snake River Basin Adjudication."

(b.) I/We do wish to receive and pay a small annual fee for monthly copies of the docket sheet.

**For Organizations:** I do solemnly swear or affirm that I am Water Rights Specialist Title of The Bureau of Reclamation Organization, that I have signed the foregoing

document in the space below as Water Rights Specialist Title of The Bureau of Reclamation Organization and that the statements contained in the foregoing document are true and correct.

Signature of Authorized Agent Dana S. Walton

Title and Organization Water Rights Specialist, Bureau of Reclamation Date 2/12/98

State of Idaho )  
County of Cassia )

Subscribed and sworn (or affirmed) before me this 12th day of February 1998

**SEAL**

Notary Public Yvonne Daniel

Residing at Heyburn, Idaho

My Commission Expires 9/21/98

Please Print Name Yvonne Daniel

17. Notice of Appearance:

Notice is hereby given that I, Paul F. Holleman will be acting as attorney at law on behalf of the claimant signing above, and that all notices required by law to be mailed by the director to the claimant signing above should be mailed to me at the address listed below.

Signature Paul F. Holleman

Address United States Dept. Of Justice, ENRD/GLS

Date 550 West Fort Street, MSC 033, Boise, Idaho 83724

Last Name Holleman Ident. Number Co. Lic # 21,188

IN THE DISTRICT COURT OF THE FIFTH JUDICIAL DISTRICT OF THE STATE OF IDAHO,  
IN AND FOR THE COUNTY OF TWIN FALLS

IN RE THE GENERAL ADJUDICATION  
OF RIGHTS TO THE USE OF WATER FROM  
THE SNAKE RIVER BASIN WATER SYSTEM.

CIVIL CASE NUMBER: 39576

Ident. Number: A36-15127B

Date Received: 0/00/0000

Receipt No: X111111

Received By: \_\_\_\_\_

NOTICE OF AMENDED CLAIM TO A WATER RIGHT  
ACQUIRED UNDER STATE LAW

1. Name: UNITED STATES OF AMERICA, ACTING THROUGH 208-378-5322  
Address: REGIONAL DIRECTOR, P.N. REGION  
BUREAU OF RECLAMATION  
1150 NORTH CURTIS ROAD  
BOISE, ID 83706-1234

THE BENEFICIAL USE OF THE WATER REPRESENTED HEREBY IS FOR THE LANDOWNERS WITHIN THE A & B IRRIGATION DISTRICT PURSUANT TO CONTRACT NO. 14-06-100-2386, DATED FEBRUARY 9, 1962, (AS MAY BE SUPPLEMENTED OR AMENDED) BETWEEN THE UNITED STATES AND THE A & B IRRIGATION DISTRICT FOR IRRIGATION AND OTHER PERMITTED PURPOSES AS AUTHORIZED BY THE ACT OF SEPTEMBER 30, 1950, CH. 1114, 64 STAT. 1083, OF THE NORTH SIDE PUMPING DIVISION, OF THE MINIDOKA IRRIGATION PROJECT.

2. Date of Priority: APR 01, 1984

IF NECESSARY, THE UNITED STATES WILL SUBMIT A MITIGATION PLAN FOR THE PROTECTION OF, OR WILL SUBORDINATE TO, OTHER VALID PRE-1994 JUNIOR RIGHTS PURSUANT TO IDAHO CODE § 42-1426.

3. Source: GROUNDWATER, WASTE, SEEPAGE, RETURN FLOW

4. Point of Diversion:

Township	Range	Section	1/4 of	1/4 of	1/4	Lot	County			
07S	23E	34	NW	SE	SW		MINIDOKA			
			NW	SW	SW		MINIDOKA			
			NW	NW	SE		MINIDOKA			
		24E	22	NE	SE	SE		MINIDOKA		
				NW	SW	NE		MINIDOKA		
				NW	SE	NE		MINIDOKA		
	25E	23	26	NE	NW	SW		MINIDOKA		
				NW	SW	NE		MINIDOKA		
				NE	SE	NE		MINIDOKA		
		28	30	31	NW	SW	NE		MINIDOKA	
					SW	NW	SE		MINIDOKA	
					NW	SW	NE		MINIDOKA	
		25E	32	33	SW	SE	NE		MINIDOKA	
					SE	NW	SE		MINIDOKA	
					SW	SE	NW		MINIDOKA	
			27	29	30	SW	SW	SE		MINIDOKA
						NE	SE	SW		MINIDOKA
						NE	NE	SW		MINIDOKA
			31	32	33	NW	NE	SE		MINIDOKA
						NE	NE	SW		MINIDOKA
						NW	NE	SW		MINIDOKA
	33	33	33	NE	SW	NW		MINIDOKA		
				NE	SW	NW		MINIDOKA		
				NE	SW	NW		MINIDOKA		

4. Point of Diversion: Continued

Township	Range	Section	1/4 of	1/4 of	1/4 of	Lot	County	
08S	22E	34	SE	NE	SW		MINIDOKA	
		30	SW	NW	SW		MINIDOKA	
		35	SW	NW	NE		MINIDOKA	
	23E	1		SW	SW	SE		MINIDOKA
				NE	NW	NE		MINIDOKA
				SW	SW	SW		MINIDOKA
		2		SE	NE	SW		MINIDOKA
				SW	SW	SW		MINIDOKA
		4		SE	SE	NE		MINIDOKA
				NE	NE	NE		MINIDOKA
		8		NE	NE	SE		MINIDOKA
				SW	SE	NE		MINIDOKA
		10		NE	SW	SW		MINIDOKA
				SW	SW	NE		MINIDOKA
		12		SE	SE	SW		MINIDOKA
				NW	NW	NW		MINIDOKA
		14		SE	NE	NW		MINIDOKA
				SE	SE	SE		MINIDOKA
		15		NW	NE	NW		MINIDOKA
				NE	SE	SE		MINIDOKA
		17		NW	SW	SE		MINIDOKA
				NE	SE	SE		MINIDOKA
		19		NW	SW	SE		MINIDOKA
				SW	SE	NE		MINIDOKA
		21		SW	SE	SW		MINIDOKA
				SW	NW	SW		MINIDOKA
		22		NE	NW	NW		MINIDOKA
				NE	SE	SW		MINIDOKA
		23		NW	SE	NW		MINIDOKA
				NE	SE	NW		MINIDOKA
	24		NW	SE	NW		MINIDOKA	
			NE	SE	NW		MINIDOKA	
	25		NW	SE	NW		MINIDOKA	
			NW	NW	SE		MINIDOKA	
	26		NE	NE	NE		MINIDOKA	
		SW	SE	NW		MINIDOKA		
27		SW	SE	SW		MINIDOKA		
		SW	SE	SW		MINIDOKA		
28		SW	NE	SW		MINIDOKA		
		NW	SW	SW		MINIDOKA		
29		SE	SE	NE		MINIDOKA		
		SE	NE	SE		MINIDOKA		
31		NW	SE	SW		MINIDOKA		
		SE	NW	NW		MINIDOKA		
34		NE	SW	SW		MINIDOKA		
		SE	NW	SE		MINIDOKA		
35		SE	SE	SE		MINIDOKA		
		SE	SE	NE		MINIDOKA		
08S	24E	1	NW	NE	SE		MINIDOKA	
		2	SW	SE	NE		MINIDOKA	
		3	SW	SW	NE		MINIDOKA	
		4	NE	SW	NE		MINIDOKA	
		6		NE	SW	SW		MINIDOKA
				NW	NW	SW		MINIDOKA
		7		SE	NE	SE		MINIDOKA
				NW	NE	SE		MINIDOKA
		8		NE	SE	NE		MINIDOKA
				NW	SW	NE		MINIDOKA
		10		SW	SW	NW		MINIDOKA
				SE	SE	SW		MINIDOKA
		11		SW	NE	NW		MINIDOKA
				NW	NW	SE		MINIDOKA
12		NE	NW	NE		MINIDOKA		
		NW	NW	NE		MINIDOKA		
13		NW	NW	NE		MINIDOKA		
		SW	SE	SW		MINIDOKA		

4. Point of Diversion: Continued

Township	Range	Section	1/4 of	1/4 of	1/4 of	Lot	County	
08S	24E	15	SE	SW	NW		MINIDOKA	
		18	NE	SW	NW		MINIDOKA	
		21	NE	NW	NE		MINIDOKA	
			NE	SW	SW		MINIDOKA	
		22	SW	NE	SE		MINIDOKA	
		23	SE	SE	SW		MINIDOKA	
		26	SE	SW	NE		MINIDOKA	
		29	SE	NW	SE		MINIDOKA	
		30	SW	NE	NW		MINIDOKA	
			SE	NW	SE		MINIDOKA	
		25E	31	SW	SE	SW		MINIDOKA
				3	SE	NE	NW	
				NW	NW	NW		MINIDOKA
				NE	NE	SE		MINIDOKA
			5	NW	NE	NE		MINIDOKA
	6		NE	NE	SE		MINIDOKA	
	11		NW	SW	SE		MINIDOKA	
	12		NW	NW	NW		MINIDOKA	
	13		NW	SW	SW		MINIDOKA	
	14		SW	NE	SW		MINIDOKA	
	15		NW	SW	SW		MINIDOKA	
	17		NW	NE	NE		MINIDOKA	
	19		NE	NW	NE		MINIDOKA	
			SE	SW	NW		MINIDOKA	
	21		NE	SE	SW		MINIDOKA	
	23		NW	NW	NW		MINIDOKA	
	09S	22E	24	SE	NW	NW		MINIDOKA
			3	NW	SE	SE		MINIDOKA
				7	SE	NE	NE	
				NE	SE	NE		MINIDOKA
			9	SE	SW	NW		MINIDOKA
NE				NE	SW		MINIDOKA	
10			NE	SW	NE		MINIDOKA	
11			NW	NW	NE		MINIDOKA	
			SE	NE	NW		MINIDOKA	
15			NE	SW	NE		MINIDOKA	
			SW	SW	NE		MINIDOKA	
18			NE	SW	SE		MINIDOKA	
19			NW	SW	NW		MINIDOKA	
22			SE	SW	NE		MINIDOKA	
28			NE	SE	SE		MINIDOKA	
30	NW	NE	NE		MINIDOKA			
23E	33	SE	NE	SE		MINIDOKA		
		2	NE	SE	NE		MINIDOKA	
	3	NE	SE	NE		MINIDOKA		
		NE	NW	SW		MINIDOKA		
	6	SE	SE	NE		MINIDOKA		
		NW	SW	SE		MINIDOKA		
10S	22E	3	SE	NW	SW	MINIDOKA		
08S	21E	22	NW	NE	SE		JEROME	
		24	NW	SE	NW		JEROME	
		26	NW	SE	NE		JEROME	
		35	SE	NE	NE		JEROME	
SW	SW		SW		JEROME			
09S	21E	1	SE	SE	SE		JEROME	
			NW	NE	SW		JEROME	

4. Point of Diversion: Continued

Township	Range	Section	1/4 of	1/4 of	1/4	Lot	County
		3	NE	NW	SW		JEROME
09S	21E	3	SE	SE	SW		JEROME
			NW	NE	SE		JEROME
10S	21E	2	SW	NW	SW		JEROME

THE FOLLOWING POINTS OF DIVERSION INCLUDE TWO WELLS:

- T07S, R23E, SEC 34, NWSESW - MINIDOKA
- T07S, R24E, SEC 28, NWSWNE - MINIDOKA
- T07S, R24E, SEC 30, SWNWSE - MINIDOKA
- T07S, R24E, SEC 32, SWSENE - MINIDOKA
- T07S, R24E, SEC 33, SENWSE - MINIDOKA
- T07S, R24E, SEC 35, SWSWSE - MINIDOKA
- T08S, R21E, SEC 26, NWSENE - JEROME
- T08S, R21E, SEC 35, SESESE - JEROME
- T08S, R22E, SEC 35, SWSWSE - MINIDOKA
- T08S, R23E, SEC 01, NENWNE - MINIDOKA
- T08S, R23E, SEC 04, SWSWSW - MINIDOKA
- T08S, R23E, SEC 05, NESENE - MINIDOKA
- T08S, R23E, SEC 12, SWSWNE - MINIDOKA
- T08S, R23E, SEC 12, SESESW - MINIDOKA
- T08S, R23E, SEC 14, NWNWNW - MINIDOKA
- T08S, R23E, SEC 15, SENENW - MINIDOKA
- T08S, R23E, SEC 17, NESESE - MINIDOKA
- T08S, R23E, SEC 19, NWSWSE - MINIDOKA
- T08S, R23E, SEC 23, SWNWSW - MINIDOKA
- T08S, R23E, SEC 24, NESESW - MINIDOKA
- T08S, R23E, SEC 28, NWSWSW - MINIDOKA
- T08S, R23E, SEC 29, SESENE - MINIDOKA
- T08S, R24E, SEC 03, SWSENE - MINIDOKA
- T08S, R24E, SEC 04, NESWSW - MINIDOKA
- T08S, R24E, SEC 11, SWNENW - MINIDOKA
- T08S, R24E, SEC 13, NWNWNE - MINIDOKA
- T08S, R24E, SEC 31, SWSSEW - MINIDOKA
- T08S, R25E, SEC 03, SENENW - MINIDOKA
- T08S, R25E, SEC 03, NWNWNW - MINIDOKA
- T08S, R25E, SEC 05, NWNENE - MINIDOKA
- T08S, R25E, SEC 06, NENESE - MINIDOKA
- T08S, R25E, SEC 12, NWNWNW - MINIDOKA
- T08S, R25E, SEC 15, NWSWSW - MINIDOKA
- T08S, R25E, SEC 19, NENWNE - MINIDOKA
- T08S, R25E, SEC 19, SESWNW - MINIDOKA
- T08S, R25E, SEC 23, NWNWNW - MINIDOKA
- T09S, R22E, SEC 18, NESWSE - MINIDOKA
- T09S, R22E, SEC 33, SESESE - MINIDOKA

THE FOLLOWING POINT OF DIVERSION HAS THREE WELLS:

- T09S, R22E, SEC 03, NWSESE - MINIDOKA

RELIFT DRAIN PUMPS ARE USED WITHIN THE BOUNDARIES OF THE DISTRICT FOR REUSE OF RETURN FLOWS.

5. Description of diverting works:

WELLS, PUMPS, PIPELINES, AND OTHER FACILITIES NECESSARY FOR MAXIMUM BENEFICIAL USE  
- A&B IRRIGATION DISTRICT (UNIT B)

6. Water is used for the following purposes:

Purpose	From	To	C.F.S	(or)	A.F.A.
IRRIGATION	04/01	11/01			

7. Total Quantity Appropriated is:  
33.69 C.F.S. (and/or)

USE OF THIS RIGHT WITH RIGHT NOS.: 36-02080, 36-15127A, 36-15192, 36-15193A, 36-15193B, 36-15194A, 36-15194B, 36-15195A, 36-15195B, 36-15196A, 36-15196B IS LIMITED TO A TOTAL COMBINED DIVERSION RATE OF 1100.00 CFS AND A TOTAL COMBINED ANNUAL DIVERSION VOLUME OF 267943.6 AF.

8. Total consumptive use is           Acre Feet Per Annum.

9. Non-irrigation uses:

10. Place of Use:

Township	Range	Section	1/4 of 1/4	Lot	Use	Acres
----------	-------	---------	------------	-----	-----	-------

THIS RIGHT IS LIMITED TO IRRIGATION OF 2051.5 ACRES WITHIN THE PLACE OF USE DESCRIBED IN RIGHT NO. 36-02080. USE OF THIS RIGHT WHEN COMBINED WITH RIGHT NOS. 36-02080, 36-15127A, 36-15192, 36-15193A, 36-15193B, 36-15194A, 36-15194B, 36-15195A, 36-15195B, 36-15196A, AND 36-15196B IS LIMITED TO THE IRRIGATION OF 66,985.9 ACRES WITHIN THE PLACE OF USE DESCRIBED IN RIGHT NO. 36-02080 IN A SINGLE IRRIGATION SEASON.

11. Place of use in counties: MINIDOKA AND JEROME

12. Do you own the property listed above as place of use? NO

13. Other Water Rights Used:

36-02080, 36-15127A, 36-15192, 36-15193A, 36-15193B, 36-15194A, 36-15194B, 36-15195A, 36-15195B, 36-15196A, 36-15196B AND 01-04049.

14. Remarks:

15. Basis of Claim: BENEFICIAL USE

16. Signature (s)  
 (a.) By signing below, I/We acknowledge that I/We have received, read, and understand the form entitled "How you will receive notice in the Snake River Basin Adjudication."  
 (b.) I/We do wish to receive and pay a small annual fee for monthly copies of the docket sheet.

**For Organizations:** I do solemnly swear or affirm that I am Water Rights Specialist  
 Title  
 of The Bureau of Reclamation, that I have signed the foregoing  
 Organization  
 document in the space below as Water Rights Specialist of The Bureau of Reclamation  
 Title Organization  
 and that the statements contained in the foregoing document are true and correct.

Signature of Authorized Agent Dala S. Walton  
 Title and Organization Water Rights Specialist, Bureau of Reclamation Date 2/12/98

State of Idaho )  
 County of Cassia )

Subscribed and sworn (or affirmed) before me this 12th day of February 1998

SEAL

Notary Public Yvonne Daniel  
 Residing at Heyburn, Idaho

My Commission Expires 9/21/98  
 Please Print Name Yvonne Daniel

17. Notice of Appearance:  
 Notice is hereby given that I, Paul F. Holleman will be acting as attorney at law on behalf of the claimant signing above, and that all notices required by law to be mailed by the director to the claimant signing above should be mailed to me at the address listed below.

Signature Paul F. Holleman

Address United States Dept. Of Justice, ENRD/GLS

Date 550 West Fort Street, MSC 033, Boise, Idaho 83724

Last Name Holleman Ident. Number Co. Lic # 21,888

RECEIVED

NOV U 3 1997

Department of Water Resources

Name of Party Filing Document

A & B Irrigation District

Attorney Name and Address

Roger D. Ling  
LING, NIELSEN & ROBINSON  
Attorneys at Law  
P. O. Box 396  
Rupert, Idaho 83350

IN THE DISTRICT COURT OF THE FIFTH JUDICIAL DISTRICT OF THE  
STATE OF IDAHO, IN AND FOR THE COUNTY OF TWIN FALLS

In Re SRBA )

SUBCASE NO: 36-15127 \_\_\_\_\_

(Insert Water Right Number)

Case No. 39576 )

STANDARD FORM 4

MOTION TO FILE:

LATE NOTICE OF CLAIM

AMENDED NOTICE OF CLAIM

**INSTRUCTIONS**

This form is used to file a late Notice of Claim or an amendment to a Notice of Claim in a reporting area where the Director's Report has been filed. Forms may be obtained from the SRBA Court, the Idaho Department of Water Resources (IDWR), or you may copy or reproduce this blank form. If you copy or reproduce this form, please copy on both sides with the even number pages upside down.,,

The water right number for your late or amended claim must be indicated above in the blank space following "Subcase." You must use a separate form for each late or amended Notice of Claim.

This form has been adopted by the court in *SRBA Administrative Order 1, Rules of Procedure* (amended Sept. 30, 1996), Section 4, which may be consulted for further information.

By filing a *Motion to File a Late Notice of Claim* or a *Motion to File an Amended Notice of Claim*, you certify that it is well-grounded in fact; is warranted by existing law or a good-faith argument for the extension, modification or reversal of existing law; and is not filed for any improper purpose, such as to harass, cause unnecessary delay, or needlessly increase the cost of litigation.

I have read *SRBA Administrative Order 1, Rules of Procedure* (amended Sept. 30, 1996).

My name is: A & B Irrigation District

My address is: P. O. Box 675  
Rupert, Idaho 83350-0675

My phone number is: Work: (208) 436-3152 Home:

I am an attorney representing: A & B Irrigation District

My name is: Roger D. Ling

My address is: P. O. Box 396  
Rupert, Idaho 83350-0396

My phone number is: (208) 436-4717

RECEIVED  
AUG 17 1998  
Department of Water Resources  
Southern Region

**MOTION TO FILE AN AMENDED NOTICE OF CLAIM**

A Motion to File an Amended Notice of Claim may require a hearing before the Presiding Judge or Special Master or may be granted by leave of the court or by written consent of the parties and the Idaho Department of Water Resources (IDWR). Leave to amend a claim shall be freely given when justice so requires.

- I must amend my Notice of Claim to the use of water in the SRBA because:

Proof of an earlier priority date was discovered after the filing of the first claim. Return flow is used as a source for irrigation water on some land. More irrigated acreage has been identified and added since the filing of the original claim.

We would also move to consolidate the following claims to a single claim with a priority date of April 1, 1962:  
36-15127A, 36-15193A, 36-15194A, 36-15195A, and 36-15196A.

We would also move to consolidate the following claims to a single claim with a priority date of September 9, 1948, and a source of return flow: 36-15127B, 36-15193B, 36-15194B, 36-15195B, and 36-15196B.

- I am providing legal and factual documentation to support my amended Notice of Claim. You must describe these documents and attach a readable copy.

I have attached:

- An amended Notice of Claim (available from IDWR).
- Payment of the following additional fees required by IDWR:

**VERIFICATION (Must be completed)**

State of Idaho

County of Minidoka

Roger D. Ling, being first duly sworn, upon  
(Insert name of person filing form)  
oath, deposes and says:

That I am the party/claimant filing this motion for late or amended claim (as listed on Page 2) as defined by I.C. §§ 42-1401A(1) and (7) or that I am the attorney for the party/claimant filing this motion for late or amended claim and that I have read this motion, know its contents, and believe that the statements are true to the best of my knowledge.

*Roger D. Ling*  
Signature of person filing motion

*Roger D. Ling*  
Attorney signing in representative capacity

Subscribed and sworn to before me on October 31, 1997.  
(Insert Date)



*Judy Hornbaker Barnes*  
Notary Public for the State of Idaho

Residing at: Rupert, Idaho

My Commission expires: 02-03-99

**INSTRUCTIONS FOR MAILING**

You must mail this form, including all attachments, to the Clerk of the SRBA Court. **FAX filings will not be accepted by the SRBA Clerk of the Court.** You must also send a copy to all the parties listed below in the Certificate of Mailing.

**CERTIFICATE OF MAILING**

I certify that on October 31, 1997, I mailed the original and copies of this form, including all attachments, to the following persons by mailing the original and/or copies, postage prepaid and addressed as follows:

1. Original to:

Clerk of the District Court  
Snake River Basin Adjudication  
253 Third Avenue North  
P. O. Box 2707  
Twin Falls, Idaho 83303-2707

2. Copies to:

Chief, Natural Resources Division IDWR Document Depository  
Office of the Attorney General P. O. Box 83720  
State of Idaho Boise, Idaho 83720-0098  
P. O. Box 44449  
Boise, Idaho 83711-4449

United States Department of Justice  
Environment and Natural Resource Division  
General Litigation Section  
550 West Fort Street, MSC 033  
Boise, Idaho 83724

3. If you are filing an amended Notice of Claim in a subcase being heard before the Presiding Judge or Special Master, you must serve a copy on all parties to that subcase.

Paul Fritz Holleman, Esq.  
United States Department of Justice  
Environment and Natural Resource Division  
General Litigation Section  
550 West Fort Street, MSC 033  
Boise, Idaho 83724

  
\_\_\_\_\_  
Signature of person or attorney mailing the form

IN THE DISTRICT COURT OF THE FIFTH JUDICIAL DISTRICT OF THE STATE OF IDAHO,  
IN AND FOR THE COUNTY OF TWIN FALLS

IN RE THE GENERAL ADJUDICATION  
OF RIGHTS TO THE USE OF WATER FROM  
THE SNAKE RIVER BASIN WATER SYSTEM.

CIVIL CASE NUMBER: 39576

Ident. Number: A36-15127A

Date Received: 0/00/0000

Receipt No: X111111

Received By: \_\_\_\_\_

NOTICE OF AMENDED CLAIM TO A WATER RIGHT  
ACQUIRED UNDER STATE LAW

1. Name: A & B IRRIGATION DISTRICT  
Address: P. O. BOX 675  
RUPERT, ID 83350-0675

THE BENEFICIAL USE OF THE WATER REPRESENTED HEREBY IS FOR THE LANDOWNERS WITHIN THE A & B IRRIGATION DISTRICT PURSUANT TO CONTRACT NO. 14-06-100-2386, DATED FEBRUARY 9, 1962, (AS MAY BE SUPPLEMENTED OR AMENDED) BETWEEN THE UNITED STATES AND THE A & B IRRIGATION DISTRICT FOR IRRIGATION AND OTHER PERMITTED PURPOSES AS AUTHORIZED BY THE ACT OF SEPTEMBER 30, 1950, CH. 1114, §4 STAT. 1083, OF THE NORTH SIDE PUMPING DIVISION, OF THE MINIDOKA IRRIGATION PROJECT.

2. Date of Priority: APR 1, 1962

3. Source: GROUNDWATER Trib. to:

4. Point of Diversion:

Township	Range	Section	1/4 of	1/4 of	1/4	Lot	County	
07S	23E	34	NW	SE	SW		MINIDOKA	
		22	NW	SW	SW		MINIDOKA	
	24E			NW	NW	SE		MINIDOKA
				NE	SE	SE		MINIDOKA
		23	NW	SW	NE		MINIDOKA	
		26	NW	SE	NE		MINIDOKA	
			NE	NW	SW		MINIDOKA	
		28	NW	SW	NE		MINIDOKA	
		30	SW	NW	SE		MINIDOKA	
		31	NW	SW	NE		MINIDOKA	
		32	SW	SE	NE		MINIDOKA	
		33	SE	NW	SE		MINIDOKA	
	34	SW	SE	NW		MINIDOKA		
	35	SW	SW	SE		MINIDOKA		
	25E	27	NE	SE	SW		MINIDOKA	
		29	NE	NE	SW		MINIDOKA	
		30	NW	NE	SE		MINIDOKA	
		31	NE	NE	SW		MINIDOKA	
		32	NW	NE	SW		MINIDOKA	
	08S	22E	33	NE	SW	NW		MINIDOKA
34			SE	NE	SW		MINIDOKA	
30			SW	NW	SW		MINIDOKA	
		35	SW	NW	NE		MINIDOKA	
			SW	SW	SE		MINIDOKA	

4. Point of Diversion: Continued

Township	Range	Section	1/4 of	1/4 of	1/4 of	Lot	County
08S	23E	1	NE	NW	NE		MINIDOKA
			SW	SW	SW		MINIDOKA
			SE	NE	SW		MINIDOKA
			SW	SW	SW		MINIDOKA
			NE	SE	NE		MINIDOKA
			NE	NE	SE		MINIDOKA
			SW	SE	NE		MINIDOKA
			NE	SW	SW		MINIDOKA
			SW	SW	NE		MINIDOKA
			SE	SE	SW		MINIDOKA
			NW	NW	NW		MINIDOKA
			SE	NE	NW		MINIDOKA
			SE	SE	SE		MINIDOKA
			NW	NE	NW		MINIDOKA
			NE	SE	SE		MINIDOKA
			NW	SW	SE		MINIDOKA
			SW	SE	NE		MINIDOKA
			SW	SE	SW		MINIDOKA
			SW	NW	SW		MINIDOKA
			NE	NW	NW		MINIDOKA
			NE	SE	SW		MINIDOKA
			NW	SE	NW		MINIDOKA
			NW	NW	SE		MINIDOKA
			NE	NE	NE		MINIDOKA
			SW	SE	NW		MINIDOKA
			SW	SE	SW		MINIDOKA
			SW	NE	SW		MINIDOKA
			NW	SW	SW		MINIDOKA
			SE	SE	SW		MINIDOKA
			SE	SE	SE		MINIDOKA
			SE	SE	NE		MINIDOKA
			NW	NE	SE		MINIDOKA
			SW	SE	NE		MINIDOKA
			SW	SW	NE		MINIDOKA
			NE	NE	NE		MINIDOKA
NW	SW	NE		MINIDOKA			
SW	SW	NW		MINIDOKA			
SE	SE	SW		MINIDOKA			
SW	NE	NW		MINIDOKA			
NW	NW	SE		MINIDOKA			
NE	NW	NE		MINIDOKA			
NW	NW	NE		MINIDOKA			
SW	SE	SW		MINIDOKA			
SE	SW	NW		MINIDOKA			
NE	SW	NW		MINIDOKA			
NE	NW	NE		MINIDOKA			
NE	SW	SW		MINIDOKA			

24E

4. Point of Diversion: Continued

Township	Range	Section	1/4 of	1/4 of	1/4 of	Lot	County		
08S	24E	22	SW	NE	SE		MINIDOKA		
		23	SE	SE	SW		MINIDOKA		
		26	SE	SW	NE		MINIDOKA		
		29	SE	NW	SE		MINIDOKA		
		30	SW	NE	NW		MINIDOKA		
				31	SE	NW	SE	MINIDOKA	
					SW	SE	SW	MINIDOKA	
		25E	3	SE	NE	NW		MINIDOKA	
					NW	NW	NW	MINIDOKA	
					NE	NE	SE	MINIDOKA	
			5	NW	NE	NE		MINIDOKA	
			6	NE	NE	SE		MINIDOKA	
			11	NW	SW	SE		MINIDOKA	
			12	NW	NW	NW		MINIDOKA	
			13	NW	SW	SW		MINIDOKA	
	14		SW	NE	SW		MINIDOKA		
	15		NW	SW	SW		MINIDOKA		
	17		NW	NE	NE		MINIDOKA		
	19		NE	NW	NE		MINIDOKA		
				21	SE	SW	NW	MINIDOKA	
				23	NE	SE	SW	MINIDOKA	
				24	NW	NW	NW	MINIDOKA	
	09S		22E	3	SE	NW	NW		MINIDOKA
		7		NW	SE	SE		MINIDOKA	
					7	SE	NE	NE	MINIDOKA
						NE	SE	NE	MINIDOKA
		9		SE	SW	NW		MINIDOKA	
						NE	NE	SW	MINIDOKA
		10		NE	SW	NE		MINIDOKA	
		11		NW	NW	NE		MINIDOKA	
						SE	NE	NW	MINIDOKA
15		NE		SW	NE		MINIDOKA		
					SW	SW	NE	MINIDOKA	
18		NE	SW	SE		MINIDOKA			
19		NW	SW	NW		MINIDOKA			
22		SE	SW	NE		MINIDOKA			
28		NE	SE	SE		MINIDOKA			
30		NW	NE	NE		MINIDOKA			
33		SE	NE	SE		MINIDOKA			
23E		2	NE	SE	NE		MINIDOKA		
		3	NE	SE	NE		MINIDOKA		
	6	NE	NW	SW		MINIDOKA			
			SE	SE	NE	MINIDOKA			
10S	22E	3	NW	SW	SE	MINIDOKA			
			SE	NW	SW	MINIDOKA			
08S	21E	22	NW	NE	SE	JEROME			
		24	NW	SE	NW	JEROME			
		26	NW	SE	NE	JEROME			
		35	SE	NE	NE	JEROME			
			SW	SW	SW	JEROME			
09S	21E	1	SE	SE	SE	JEROME			
		3	NW	NE	SW	JEROME			
		3	NE	NW	SW	JEROME			
			SE	SE	SW	JEROME			
10S	21E	2	NW	NE	SE	JEROME			
		2	SW	NW	SW	JEROME			

5. Description of diverting works:  
WELLS, PUMPS, PIPELINES - A&B IRRIGATION DISTRICT (UNIT B)

6. Water is used for the following purposes:

Purpose	From	To	C.F.S	(or)	A.F.A.
IRRIGATION	04/01	11/01			

7. Total Quantity Appropriated is:  
31.31 C.F.S. (and/or)

USE OF THIS RIGHT WITH RIGHT NOS.: 36-02080, 36-15127B, 36-15192, 36-15193A, 36-15193B, 36-15194A, 36-15194B, 36-15195A, 36-15195B, 36-15196A, 36-15196B IS LIMITED TO A TOTAL COMBINED DIVERSION RATE OF 1100.00 CFS AND A TOTAL COMBINED ANNUAL DIVERSION VOLUME OF 267943.6 AF.

8. Total consumptive use is           Acre Feet Per Annum.

9. Non-irrigation uses:

10. Place of Use:

Township	Range	Section	1/4 of 1/4	Lot	Use	Acres
----------	-------	---------	------------	-----	-----	-------

THIS RIGHT IS LIMITED TO IRRIGATION OF 1886.4 ACRES WITHIN THE PLACE OF USE DESCRIBED IN RIGHT NO. 36-02080. USE OF THIS RIGHT WHEN COMBINED WITH RIGHT NOS. 36-02080, 36-15127B, 36-15192, 36-15193A, 36-15193B, 36-15194A, 36-15194B, 36-15195A, 36-15195B, 36-15196A, AND 36-15196B IS LIMITED TO THE IRRIGATION OF 66,985.9 ACRES WITHIN THE PLACE OF USE DESCRIBED IN RIGHT NO. 36-02080 IN A SINGLE IRRIGATION SEASON.

11. Place of use in counties: MINIDOKA AND JEROME

12. Do you own the property listed above as place of use? NO

13. Other Water Rights Used:

36-02080, 36-15127B, 36-15192, 36-15193A, 36-15193B, 36-15194A, 36-15194B, 36-15195A, 36-15195B, 36-15196A, AND 36-15196B

14. Remarks:

THE FOLLOWING POINTS OF DIVERSION INCLUDE TWO WELLS:

T07S, R23E, SEC 34, NWSESW - MINIDOKA  
T07S, R24E, SEC 28, NWSWNE - MINIDOKA  
T07S, R24E, SEC 30, SWNWSE - MINIDOKA  
T07S, R24E, SEC 32, SWSENE - MINIDOKA  
T07S, R24E, SEC 33, SENWSE - MINIDOKA  
T07S, R24E, SEC 35, SWSWSE - MINIDOKA  
T08S, R21E, SEC 26, NWSENE - JEROME  
T08S, R21E, SEC 35, SESESE - JEROME  
T08S, R22E, SEC 35, SWSWSE - MINIDOKA  
T08S, R23E, SEC 01, NENWNE - MINIDOKA  
T08S, R23E, SEC 04, SWSWSW - MINIDOKA  
T08S, R23E, SEC 05, NESENE - MINIDOKA  
T08S, R23E, SEC 12, SWSWNE - MINIDOKA  
T08S, R23E, SEC 12, SESESW - MINIDOKA  
T08S, R23E, SEC 14, NWNWNW - MINIDOKA  
T08S, R23E, SEC 15, SENENW - MINIDOKA  
T08S, R23E, SEC 17, NESESE - MINIDOKA  
T08S, R23E, SEC 19, NWSWSE - MINIDOKA

14. Remarks Continued:

THE FOLLOWING POINTS OF DIVERSION INCLUDE TWO WELLS:

T08S, R23E, SEC 23, SWNSW - MINIDOKA  
T08S, R23E, SEC 24, NESESW - MINIDOKA  
T08S, R23E, SEC 28, NWSWSW - MINIDOKA  
T08S, R23E, SEC 29, SESENE - MINIDOKA  
T08S, R24E, SEC 03, SWSENE - MINIDOKA  
T08S, R24E, SEC 04, NESWSW - MINIDOKA  
T08S, R24E, SEC 11, SWNENW - MINIDOKA  
T08S, R24E, SEC 13, NWNWNE - MINIDOKA  
T08S, R24E, SEC 31, SWSESW - MINIDOKA  
T08S, R25E, SEC 03, SENENW - MINIDOKA  
T08S, R25E, SEC 03, NWNWNW - MINIDOKA  
T08S, R25E, SEC 05, NWNENE - MINIDOKA  
T08S, R25E, SEC 06, NENESE - MINIDOKA  
T08S, R25E, SEC 12, NWNWNW - MINIDOKA  
T08S, R25E, SEC 15, NWSWSW - MINIDOKA  
T08S, R25E, SEC 19, NENWNE - MINIDOKA  
T08S, R25E, SEC 19, SESWNW - MINIDOKA  
T08S, R25E, SEC 23, NWNWNW - MINIDOKA  
T09S, R22E, SEC 18, NESWSE - MINIDOKA  
T09S, R22E, SEC 33, SENESE - MINIDOKA

THE FOLLOWING POINT OF DIVERSION HAS THREE WELLS:

T09S, R22E, SEC 03, NWESESE - MINIDOKA

RELIFT DRAIN PUMPS ARE USED WITHIN THE BOUNDARIES OF THE DISTRICT FOR REUSE OF RETURN FLOWS.

15. Basis of Claim: BENEFICIAL USE





THE DISTRICT COURT OF THE FIFTH JUDICIAL DISTRICT OF THE STATE OF IDAHO,  
IN AND FOR THE COUNTY OF TWIN FALLS

RE THE GENERAL ADJUDICATION  
RIGHTS TO THE USE OF WATER FROM  
THE SNAKE RIVER BASIN WATER SYSTEM.

CIVIL CASE NUMBER: 39576

Ident. Number: A36-15127B

Date Received: 0/00/0000

Receipt No: X111111

Received By: \_\_\_\_\_

NOTICE OF AMENDED CLAIM TO A WATER RIGHT  
ACQUIRED UNDER STATE LAW

Name: A & B IRRIGATION DISTRICT  
Address: P. O. BOX 675  
RUPERT, ID 83350-0675

THE BENEFICIAL USE OF THE WATER REPRESENTED HEREBY IS FOR THE LANDOWNERS WITHIN THE A & B  
IRRIGATION DISTRICT PURSUANT TO CONTRACT NO. 14-06-100-2386, DATED FEBRUARY 9, 1962, (AS MAY  
BE SUPPLEMENTED OR AMENDED) BETWEEN THE UNITED STATES AND THE A & B IRRIGATION DISTRICT FOR  
IRRIGATION AND OTHER PERMITTED PURPOSES AS AUTHORIZED BY THE ACT OF SEPTEMBER 30, 1950, CH.  
114, 64 STAT. 1083, OF THE NORTH SIDE PUMPING DIVISION, OF THE MINIDOKA IRRIGATION PROJECT.

Date of Priority: SEP 9, 1948

Source: RETURN FLOW Trib. to:

Point of Diversion:

Township	Range	Section	1/4 of	1/4 of	1/4 of	Lot	County	
07S	23E	34	NW	SE	SW		MINIDOKA	
		22	NW	SW	SW		MINIDOKA	
	24E			NW	NW	SE		MINIDOKA
				NE	SE	SE		MINIDOKA
		23	NW	SW	NE		MINIDOKA	
		26	NW	SE	NE		MINIDOKA	
			NE	NW	SW		MINIDOKA	
		28	NW	SW	NE		MINIDOKA	
		30	SW	NW	SE		MINIDOKA	
		31	NW	SW	NE		MINIDOKA	
		32	SW	SE	NE		MINIDOKA	
		33	SE	NW	SE		MINIDOKA	
	34	SW	SE	NW		MINIDOKA		
	35	SW	SW	SE		MINIDOKA		
	25E	27	NE	SE	SW		MINIDOKA	
		29	NE	NE	SW		MINIDOKA	
		30	NW	NE	SE		MINIDOKA	
		31	NE	NE	SW		MINIDOKA	
		32	NW	NE	SW		MINIDOKA	
		33	NE	SW	NW		MINIDOKA	
08S	22E	34	SE	NE	SW		MINIDOKA	
		30	SW	NW	SW		MINIDOKA	
		35	SW	NW	NE		MINIDOKA	
			SW	SW	SE		MINIDOKA	

4. Point of Diversion: Continued

Township	Range	Section	1/4 of	1/4 of	1/4	Lot	County
08S	23E	1	NE	NW	NE		MINIDOKA
			SW	SW	SW		MINIDOKA
		2	SE	NE	SW		MINIDOKA
			SW	SW	SW		MINIDOKA
		4	NE	SE	NE		MINIDOKA
			NE	NE	SE		MINIDOKA
		8	SW	SE	NE		MINIDOKA
			NE	SW	SW		MINIDOKA
		10	SW	SE	NE		MINIDOKA
			SW	SW	NE		MINIDOKA
		12	SE	SE	SW		MINIDOKA
			NW	NW	NW		MINIDOKA
		14	SE	NE	NW		MINIDOKA
			SE	SE	SE		MINIDOKA
		15	NW	NE	NW		MINIDOKA
			NE	SE	SE		MINIDOKA
		17	NW	SW	SE		MINIDOKA
			SW	SE	NE		MINIDOKA
		19	NW	SW	SE		MINIDOKA
			SW	SE	NE		MINIDOKA
		21	SW	SE	SW		MINIDOKA
			SW	NW	SW		MINIDOKA
		23	NE	NW	NW		MINIDOKA
			NE	SE	SW		MINIDOKA
		25	NW	SE	NW		MINIDOKA
			NW	NW	SE		MINIDOKA
		26	NE	NE	NE		MINIDOKA
			SW	SE	NW		MINIDOKA
		27	SW	SE	SW		MINIDOKA
			SW	NE	SW		MINIDOKA
		28	NW	SW	SW		MINIDOKA
			SE	SE	NE		MINIDOKA
		29	SE	NE	SE		MINIDOKA
			NW	SE	SW		MINIDOKA
		31	SE	NW	NW		MINIDOKA
	NE	SW	SW		MINIDOKA		
34	SE	NW	SE		MINIDOKA		
	SE	SE	SE		MINIDOKA		
35	SE	SE	NE		MINIDOKA		
08S	24E	1	NW	NE	SE		MINIDOKA
			SW	SE	NE		MINIDOKA
		2	SW	SW	NE		MINIDOKA
			NE	SW	SW		MINIDOKA
		3	SE	NE	NW		MINIDOKA
			NW	NW	SW		MINIDOKA
		4	SE	NE	SE		MINIDOKA
			NW	NE	SE		MINIDOKA
		6	NE	SE	NE		MINIDOKA
			NW	SW	NE		MINIDOKA
		7	SW	SW	NW		MINIDOKA
			SE	SE	SW		MINIDOKA
		8	SW	NE	NW		MINIDOKA
			NW	NW	SE		MINIDOKA
		10	NE	NW	NE		MINIDOKA
			NW	NW	NE		MINIDOKA
		11	SW	SE	SW		MINIDOKA
			SE	SW	NW		MINIDOKA
		12	NE	SW	SW		MINIDOKA
			SE	SW	NW		MINIDOKA
		13	NE	SW	NW		MINIDOKA
	SE	SW	NW		MINIDOKA		
14	NE	SW	NW		MINIDOKA		
	NE	NW	NE		MINIDOKA		
15	NE	NW	NE		MINIDOKA		
	NE	NW	NE		MINIDOKA		
18	NE	NW	NE		MINIDOKA		
	NE	NW	NE		MINIDOKA		
21	NE	NW	NE		MINIDOKA		
	NE	NW	NE		MINIDOKA		

4. Point of Diversion: Continued

Township	Range	Section	1/4 of	1/4 of	1/4 of	Lot	County		
08S	24E	22	SW	NE	SE		MINIDOKA		
		23	SE	SE	SW		MINIDOKA		
		26	SE	SW	NE		MINIDOKA		
		29	SE	NW	SE		MINIDOKA		
		30	SW	NE	NW		MINIDOKA		
					SE	NW	SE	MINIDOKA	
				31	SW	SE	SW	MINIDOKA	
		25E	3	SE	NE	NW		MINIDOKA	
					NW	NW	NW	MINIDOKA	
					NE	NE	SE	MINIDOKA	
			5	NW	NE	NE		MINIDOKA	
			6	NE	NE	SE		MINIDOKA	
			11	NW	SW	SE		MINIDOKA	
			12	NW	NW	NW		MINIDOKA	
			13	NW	SW	SW		MINIDOKA	
	14		SW	NE	SW		MINIDOKA		
	15		NW	SW	SW		MINIDOKA		
	17		NW	NE	NE		MINIDOKA		
	19		NE	NW	NE		MINIDOKA		
					SE	SW	NW	MINIDOKA	
				21	NE	SE	SW	MINIDOKA	
				23	NW	NW	NW	MINIDOKA	
				24	SE	NW	NW	MINIDOKA	
	09S		22E	3	NW	SE	SE		MINIDOKA
				7	SE	NE	NE		MINIDOKA
						NE	SE	NE	MINIDOKA
		9		SE	SW	NW		MINIDOKA	
						NE	NE	SW	MINIDOKA
		10		NE	SW	NE		MINIDOKA	
		11		NW	NW	NE		MINIDOKA	
						SE	NE	NW	MINIDOKA
		15		NE	SW	NE		MINIDOKA	
						SW	SW	NE	MINIDOKA
18		NE		SW	SE		MINIDOKA		
19		NW		SW	NW		MINIDOKA		
22		SE		SW	NE		MINIDOKA		
28		NE		SE	SE		MINIDOKA		
30		NW		NE	NE		MINIDOKA		
33		SE	NE	SE		MINIDOKA			
23E		2	NE	SE	NE		MINIDOKA		
		3	NE	SE	NE		MINIDOKA		
		6	SE	NE	SW		MINIDOKA		
				SE	SE	NE	MINIDOKA		
				NW	SW	SE	MINIDOKA		
10S	22E	3	SE	NW	SW	MINIDOKA			
08S	21E	22	NW	NE	SE		JEROME		
		24	NW	SE	NW		JEROME		
		26	NW	SE	NE		JEROME		
		35	SE	NE	NE		JEROME		
			SW	SW	SW	JEROME			
			SE	SE	SE	JEROME			
09S	21E	1	NW	NE	SW		JEROME		
		3	NE	NW	SW		JEROME		
					SE	SE	SW	JEROME	
			NW	NE	SE	JEROME			
10S	21E	2	SW	NW	SW	JEROME			

5. Description of diverting works:  
WELLS, PUMPS, PIPELINES - A&B IRRIGATION DISTRICT (UNIT B)

6. Water is used for the following purposes:

Purpose	From	To	C.F.S	(or)	A.F.A.
IRRIGATION	04/01	11/01			

7. Total Quantity Appropriated is:  
34 C.F.S. (and/or)

USE OF THIS RIGHT WITH RIGHT NOS.: 36-02080, 36-15127A, 36-15192, 36-15193A, 36-15193B, 36-15194A, 36-15194B, 36-15195A, 36-15195B, 36-15196A, 36-15196B IS LIMITED TO A TOTAL COMBINED DIVERSION RATE OF 1100.00 CFS AND A TOTAL COMBINED ANNUAL DIVERSION VOLUME OF 267943.6 AF.

8. Total consumptive use is Acre Feet Per Annum.

9. Non-irrigation uses:

10. Place of Use:

Township	Range	Section	1/4 of 1/4	Lot	Use	Acres
----------	-------	---------	------------	-----	-----	-------

THIS RIGHT IS LIMITED TO IRRIGATION OF 2051.5 ACRES WITHIN THE PLACE OF USE DESCRIBED IN RIGHT NO. 36-02080. USE OF THIS RIGHT WHEN COMBINED WITH RIGHT NOS. 36-02080, 36-15127A, 36-15192, 36-15193A, 36-15193B, 36-15194A, 36-15194B, 36-15195A, 36-15195B, 36-15196A, AND 36-15196B IS LIMITED TO THE IRRIGATION OF 66,985.9 ACRES WITHIN THE PLACE OF USE DESCRIBED IN RIGHT NO. 36-02080 IN A SINGLE IRRIGATION SEASON.

11. Place of use in counties: MINIDOKA AND JEROME

12. Do you own the property listed above as place of use? NO

13. Other Water Rights Used:

36-02080, 36-15127A, 36-15192, 36-15193A, 36-15193B, 36-15194A, 36-15194B, 36-15195A, 36-15195B, 36-15196A, AND 36-15196B

14. Remarks:

THE FOLLOWING POINTS OF DIVERSION INCLUDE TWO WELLS:

T07S, R23E, SEC 34, NWSESW - MINIDOKA  
T07S, R24E, SEC 28, NWSWNE - MINIDOKA  
T07S, R24E, SEC 30, SWNWSE - MINIDOKA  
T07S, R24E, SEC 32, SWSENE - MINIDOKA  
T07S, R24E, SEC 33, SENWSE - MINIDOKA  
T07S, R24E, SEC 35, SWSWSE - MINIDOKA  
T08S, R21E, SEC 26, NWSENE - JEROME  
T08S, R21E, SEC 35, SESESE - JEROME  
T08S, R22E, SEC 35, SWSWSE - MINIDOKA  
T08S, R23E, SEC 01, NENWNE - MINIDOKA  
T08S, R23E, SEC 04, SWSWSW - MINIDOKA  
T08S, R23E, SEC 05, NESENE - MINIDOKA  
T08S, R23E, SEC 12, SWSWNE - MINIDOKA  
T08S, R23E, SEC 12, SESESW - MINIDOKA  
T08S, R23E, SEC 14, NWNWNW - MINIDOKA  
T08S, R23E, SEC 15, SENENW - MINIDOKA  
T08S, R23E, SEC 17, NESESE - MINIDOKA  
T08S, R23E, SEC 19, NWSWSE - MINIDOKA

14. Remarks Continued:

THE FOLLOWING POINTS OF DIVERSION INCLUDE TWO WELLS:

T08S, R23E, SEC 23, SWNWSW - MINIDOKA  
T08S, R23E, SEC 24, NESESW - MINIDOKA  
T08S, R23E, SEC 28, NWSWSW - MINIDOKA  
T08S, R23E, SEC 29, SESENE - MINIDOKA  
T08S, R24E, SEC 03, SWSENE - MINIDOKA  
T08S, R24E, SEC 04, NESWSW - MINIDOKA  
T08S, R24E, SEC 11, SWNENW - MINIDOKA  
T08S, R24E, SEC 13, NWNWNE - MINIDOKA  
T08S, R24E, SEC 31, SWSESW - MINIDOKA  
T08S, R25E, SEC 03, SENENW - MINIDOKA  
T08S, R25E, SEC 03, NWNWNW - MINIDOKA  
T08S, R25E, SEC 05, NWNENE - MINIDOKA  
T08S, R25E, SEC 06, NENESE - MINIDOKA  
T08S, R25E, SEC 12, NWNWNW - MINIDOKA  
T08S, R25E, SEC 15, NWSWSW - MINIDOKA  
T08S, R25E, SEC 19, NENWNE - MINIDOKA  
T08S, R25E, SEC 19, SESWNW - MINIDOKA  
T08S, R25E, SEC 23, NWNWNW - MINIDOKA  
T09S, R22E, SEC 18, NESWSE - MINIDOKA  
T09S, R22E, SEC 33, SENESE - MINIDOKA

THE FOLLOWING POINT OF DIVERSION HAS THREE WELLS:

T09S, R22E, SEC 03, NWSESE - MINIDOKA

RELIFT DRAIN PUMPS ARE USED WITHIN THE BOUNDARIES OF THE DISTRICT FOR REUSE OF RETURN FLOWS.


15. Basis of Claim: BENEFICIAL USE

16. Signature (s)  
 (a.) By signing below, I/We acknowledge that I/We have received, read, and understand the form entitled "How you will receive notice in the Snake River Basin Adjudication."  
 (b.) I/We do x do not \_\_\_ wish to receive and pay a small annual fee for monthly copies of the docket sheet.

For Organizations: I do solemnly swear or affirm that I am the attorney  
 Title  
 for A & B Irrigation District, that I have signed the foregoing  
 Organization  
 document in the space below as attorney for A & B Irrigation District.  
 Title Organization  
 and that the statements contained in the foregoing document are true and correct.  
 Signature of Authorized Agent [Signature]  
 Title and Organization Attorney for Ling, Nielsen & Robinson Date: October 31, 1997.

State of Idaho )  
 County of Minidoka )

Subscribed and sworn (or affirmed) before me this 31st day of October, 1997.



SEAL Notary Public Judy Thornton Barnes  
 Notary Public, State of Idaho  
 Residing at: Rupert, Idaho  
 My Commission Expires: 02-03-99  
 Please Print Name: Judy Thornton Barnes

17. Notice of Appearance:  
 Notice is hereby given that I, Roger D. Ling will be acting as attorney at law on behalf of the claimant signing above, and that all notices required by law to be mailed by the director to the claimant signing above should be mailed to me at the address listed below.

Signature [Signature]  
 Address P.O. Box 396, Rupert, Idaho 83850  
 Date: October 31, 1997  
 Last Name: A & B Irrigation District

Ident. Number 36-15127B

RECEIVED

FEB 20 1998

Department of Water Resources

2-17

Name of Party Filing Document

United States of America  
Bureau of Reclamation

Attorney Name and Address

Paul F. Holleman  
United States Department of Justice  
Environment and Natural Resource Division  
General Litigation Section  
550 West Fort Street, MSC 033  
Boise, Idaho 83724

RECEIVED

MAR 02 1998

Department of Water Resources  
Southern Region

IN THE DISTRICT COURT OF THE FIFTH JUDICIAL DISTRICT OF THE  
STATE OF IDAHO, IN AND FOR THE COUNTY OF TWIN FALLS

In Re the General Adjudication )  
of Rights to the Use of Water )  
from the Snake River Basin )  
Water System )

Case Nos. A36-15127, A36-15193,  
A36-15194, A36-15195,  
A36-15196

The State of Idaho, ex rel. )  
R. Keith Higginson in his )  
official capacity as Director )  
of the Idaho Department of )  
Water Resources, )

AFFIDAVIT OF  
DALA S. WALTON

Petitioner, )  
vs. )

SUBMITTED IN SUPPORT OF THE BUREAU  
OF RECLAMATION AMENDED CLAIMS

The United States; the State )  
of Idaho; and all Claimants to )  
use of water from the Snake )  
River Basin Water System, )

Respondents. )

State of Idaho, )  
County of Cassia. ) ss.

I, Dala S. Walton, being first duly sworn on oath depose and say:

1. I am a Water Rights Specialist in the Snake River Area Office of the Bureau of Reclamation (Reclamation), Department of the Interior. I have been employed in this position for the past three years.

Affidavit 36-15127, et.al.

2. One of my assignments as Water Rights Specialist is to protect, analyze, and defend existing water rights in the Snake River Area, specifically the states of Idaho and Wyoming. The preparation of claims for filing in the Snake River Basin Adjudication (SRBA) is included in this assignment. Claims have been completed for all Reclamation Project diversions within the SRBA but modifications and revisions are required for the A&B Irrigation District (A&BID) amnesty claims, within the area designated by the Idaho Department of Water Resources (IDWR) as Basin 36 in the SRBA.

3. In June 1989, Reclamation delivered 98 claims to the Department of Interior Field Solicitor to be filed in the SRBA. Included were the amnesty claims for A&BID. The A&BID amnesty claims were subsequently reported in the Director's Report for Basin 36. Objections were filed by Reclamation and other parties to the amnesty claims in 1993, and they became subcases before Special Master Terrence A. Dolan. Activity continued on the subcases until they were stayed in 1994 by order of the SRBA court. The stay was lifted in December 1994, and some activity continued on the subcases in 1996. On June 24, 1997, Master Dolan issued an order for the subcases to proceed. The amended Director's Report for these amnesty claims was filed on September 9, 1997.

4. On June 5, 1997, Reclamation met with Roger Ling, Attorney for A&BID, Dan Temple, A&BID Manager, and Diana Warburton, A&BID Treasurer about the A&BID amnesty claims. Mr. Ling indicated at that time A&BID had found additional proof, in the form of aerial photographs, that many of the acres were irrigated prior to the mandatory permit date of 1963. A&BID had ordered copies of the photographs to compare them with their records and identify the acres.

5. On October 2, 1997, Reclamation met with Erik Norquest, Water Resource Agent, Idaho Department of Water Resources (IDWR), Doug Jones, Water Rights Supervisor, IDWR, Roger Ling, Attorney for A&BID, Dan Temple, A&BID Manager, and Diana Warburton, A&BID Treasurer to go over the Geographic Information System (GIS) information compiled by IDWR. IDWR informed us they

have not completed all the layers for the A&BID.

6. On October 2, 1997, following the meeting with IDWR, Reclamation and A&BID went over the amnesty claims as recommended in the amended Director's Report with the changes A&BID had confirmed with the 1962 aerial photographs. These photographs were discovered by A&BID after the first filing of these claims. I have personally seen the aerial photographs and have reviewed and understand the methodology used in computing the 1982.5 acres irrigated prior to 1963. Approximately 1982.5 acres of the amnesty claims were irrigated prior to the mandatory permit requirement and should be filed as constitutional claims.

7. These amended amnesty claims are, therefore, being submitted for filing in the SRBA. We believe the amnesty and constitutional claims to be accurate with the information now provided and do not anticipate any further changes.

Dated this 17<sup>th</sup> day of FEBRUARY, 1998.

Dala S. Walton

Dala S. Walton

Subscribed and sworn to before me this 17<sup>th</sup> day of February, 1998

Yvonne Daniel

Notary Public in and for the State  
Of Idaho, Residing at Burley.

My Commission expires 9-21-98.

**INSTRUCTIONS FOR MAILING**

You must mail this form, including all attachments, to the Clerk of the SRBA Court. **FAX filings will not be accepted by the SRBA Clerk of the Court.** You must also send a copy to all the parties listed below in the Certificate of Mailing.

**CERTIFICATE OF MAILING**

I certify that on 17<sup>th</sup> of Feb., 1998, I mailed the original and copies of this form, including all attachments, to the following persons by mailing the original and/or copies, postage prepaid and addressed as follows:

1. Original to:

Clerk of the District Court  
Snake River Basin Adjudication  
253 Third Avenue North  
P. O. Box 2707  
Twin Falls, Idaho 83303-2707

2. Copies to:

Chief, Natural Resources Division  
Office of the Attorney General  
State of Idaho  
P.O. Box 44449  
Boise, Idaho 83711-4449

IDWR Document Depository  
P.O. Box 83720  
Boise, Idaho 83720-0098

United States Department of Justice  
Environment and Natural Resource Division  
General Litigation Section  
550 West Fort Street, MSC 033  
Boise, Idaho 83724

3. If you are filing an amended Notice of Claim in a subcase being heard before the Presiding Judge or Special Master, you must serve a copy on all parties to that subcase.

Roger Ling, Attorney  
A&B Irrigation District  
P. O. Box 396  
Rupert, Idaho 83350

Jeffrey C. Fereday  
P. O. Box 2720  
Boise, Idaho 83701

*Lala G. Walton*

Signature of person or attorney mailing the form

IN THE DISTRICT COURT OF THE FIFTH JUDICIAL DISTRICT OF THE STATE OF IDAHO,  
IN AND FOR THE COUNTY OF TWIN FALLS

IN RE THE GENERAL ADJUDICATION  
OF RIGHTS TO THE USE OF WATER FROM  
THE SNAKE RIVER BASIN WATER SYSTEM.

CIVIL CASE NUMBER: 39576

Ident. Number: **A36-1512720**  
Date Received: 4/11/1990  
Receipt No: S011959  
Received By: \_\_\_\_\_

**COPY**  
FOR YOUR FILES  
DO NOT RETURN

**AMENDED NOTICE OF CLAIM TO A WATER RIGHT  
ACQUIRED UNDER STATE LAW**

**AMENDED**

1. Name: A & B IRRIGATION DISTRICT  
Address: P.O. BOX 675  
RUPERT ID 83350 208-436-3152
2. Date of Priority: APR 1, 1984
3. Source: GROUNDWATER Trib. to:
4. Point of Diversion:

Township	Range	Section	1/4 of	1/4 of	1/4	Lot	County
07S	23E	34	SE	SW		MINIDOKA	
			SW	SW		MINIDOKA	
	24E			NW	SE		MINIDOKA
				SE	SE		MINIDOKA
				SW	NE		MINIDOKA
				SE	NE		MINIDOKA
				NW	SW		MINIDOKA
				SE	SE		MINIDOKA
				SW	NE		MINIDOKA
				NW	SE		MINIDOKA
				SE	SE		MINIDOKA
				SW	NE		MINIDOKA
	25E			NW	SE		MINIDOKA
				SW	NE		MINIDOKA
				SE	SW		MINIDOKA
				NE	SW		MINIDOKA
				NE	SE		MINIDOKA
				SW	SW		MINIDOKA
				NE	SW		MINIDOKA
				NE	SE		MINIDOKA
SW				NW		MINIDOKA	
NE				SW		MINIDOKA	
08S	21E	22	NE	SE		JEROME	
			SE	NW		JEROME	
			SE	NE		JEROME	
			SE	NE		JEROME	

**MICROFILMED**

**NOV 02 1994**

4. Point of Diversion: Continued

Township	Range	Section	1/4 of	1/4 of	1/4 of	Lot	County	
08S	21E	35	NE	NE			JEROME	
			SW	SW			JEROME	
	22E	30	SE	SE			JEROME	
			NW	SW			MINIDOKA	
		35	NW	NE			MINIDOKA	
			SW	SE			MINIDOKA	
		23E	1	NW	NE			MINIDOKA
				SW	SW			MINIDOKA
			2	NE	SW			MINIDOKA
				4	SW	SW		MINIDOKA
			5	SE	NE			MINIDOKA
				8	NE	SE		MINIDOKA
	10		SE	NE			MINIDOKA	
			SW	SW			MINIDOKA	
	12		SW	NE			MINIDOKA	
			SE	SW			MINIDOKA	
	14		NW	NW			MINIDOKA	
			15	NE	NW		MINIDOKA	
	17		SE	SE			MINIDOKA	
			NE	NW			MINIDOKA	
	19		SE	SE			MINIDOKA	
		SW	SE			MINIDOKA		
	21	SE	NE			MINIDOKA		
		22	SE	SW		MINIDOKA		
	23	NW	SW			MINIDOKA		
		24	NW	NW		MINIDOKA		
	25	SE	SW			MINIDOKA		
		SE	NW			MINIDOKA		
	26	NW	SE			MINIDOKA		
		NE	NE			MINIDOKA		
	27	SE	NW			MINIDOKA		
		SE	SW			MINIDOKA		
	28	NE	SW			MINIDOKA		
		SW	SW			MINIDOKA		
	29	SE	NE			MINIDOKA		
31		NE	SE		MINIDOKA			
34	SE	SW			MINIDOKA			
	35	NW	NW		MINIDOKA			
24E	1	SW	SW			MINIDOKA		
		NW	SE			MINIDOKA		
	2	SE	SE			MINIDOKA		
		NE	NE			MINIDOKA		
	3	SE	SE			MINIDOKA		
		SW	NE			MINIDOKA		
	4	SW	NE			MINIDOKA		
		SW	SW			MINIDOKA		
	6	NE	NW			MINIDOKA		
		NW	SW			MINIDOKA		

MICROFILMED  
NOV 22 1994

4. Point of Diversion: Continued

Township	Range	Section	1/4 of	1/4 of	1/4 of	Lot	County				
08S	24E	6	NE	SE			MINIDOKA				
		7	NE	SE			MINIDOKA				
		8	SE	NE			MINIDOKA				
				10	SW	NE			MINIDOKA		
					SW	NW			MINIDOKA		
				11	SE	SW			MINIDOKA		
					NE	NW			MINIDOKA		
				12	NW	SE			MINIDOKA		
					NW	NE			MINIDOKA		
				13	NW	NE			MINIDOKA		
				14	SE	SW			MINIDOKA		
				15	SW	NW			MINIDOKA		
				18	SW	NW			MINIDOKA		
		21	NW	NE			MINIDOKA				
				22	SW	SW			MINIDOKA		
					NE	SE			MINIDOKA		
				23	SE	SW			MINIDOKA		
				26	SW	NE			MINIDOKA		
				29	NW	SE			MINIDOKA		
				30	NE	NW			MINIDOKA		
				31	NW	SE			MINIDOKA		
					SE	SW			MINIDOKA		
					25E	3	NE	NW			MINIDOKA
							NW	NW			MINIDOKA
		5	NE			SE			MINIDOKA		
			NE			NE			MINIDOKA		
		6	NE			SE			MINIDOKA		
		11	SW			SE			MINIDOKA		
		12	NW			NW			MINIDOKA		
		13	SW			SW			MINIDOKA		
		14	NE			SW			MINIDOKA		
15	SW	SW					MINIDOKA				
17	NE	NE			MINIDOKA						
19	NW	NE			MINIDOKA						
21	SW	NW			MINIDOKA						
	SE	SW			MINIDOKA						
23	NW	NW			MINIDOKA						
24	NW	NW			MINIDOKA						
09S	21E	1	NE	SW			MINIDOKA				
		3	NW	SW			JEROME				
	22E	3	SE	SW			JEROME				
			NE	SE			JEROME				
		7	SE	SE			JEROME				
			NE	NE			MINIDOKA				
		8	SE	NE			MINIDOKA				
		9	SW	SE			MINIDOKA				
			SW	NW			MINIDOKA				
	NE	SW			MINIDOKA						

MICROFILMED  
NOV 19 1994

4. Point of Diversion: Continued

Township	Range	Section	1/4 of	1/4 of	1/4 of	Lot	County	
09S	22E	10	SW	NE			MINIDOKA	
		11	NW	NE			MINIDOKA	
			NE	NW			MINIDOKA	
		15	SW	NE			MINIDOKA	
		19	SW	NW			MINIDOKA	
		20	NE	NE			MINIDOKA	
		22	SW	NE			MINIDOKA	
		28	SE	SE			MINIDOKA	
		30	NE	NE			MINIDOKA	
		33	NE	SE			MINIDOKA	
		23E	2	SE	NE			MINIDOKA
			3	SE	NE			MINIDOKA
			6	NW	SW			MINIDOKA
10S	21E	2	SE	NE			MINIDOKA	
		22E	2	SW	SE			MINIDOKA
			3	NW	SW			JEROME
		3	NW	SW			MINIDOKA	

5. Description of diverting works:  
WELLS, PUMPS, PIPELINES - A&B IRRIGATION DISTRICT (UNIT B)

6. Water is used for the following purposes:

Purpose	From	To	C.F.S	(or)	A.F.A.
IRRIGATION	04/01	11/01	73.400		14682.00

7. Total Quantity Appropriated is:  
73.400 C.F.S. (and/or) 14682.00 A.F.A.

8. Total consumptive use is 11012.0 Acre Feet Per Annum.

9. Non-irrigation uses:

10. Place of Use:

Township	Range	Section	1/4 of	1/4 of	Lot	Use	Acres
07S	24E	22	NE	NE	98	IRR	2.1
			NW	NE	98	IRR	5.1
			SW	NE	98	IRR	8.7
			SE	NE	98	IRR	4.5
			NE	SW	96	IRR	11.9
			NW	SW	96	IRR	2.5
			SW	SW	96	IRR	5.0
			SE	SW	94	IRR	0.3
			SE	SW	96	IRR	2.5
			NW	SE	98	IRR	2.7

MICROFILMED  
NOV 02 1994

10. Place of Use: Continued

Township Range Section 1/4 of 1/4 Lot Use Acres

Section Acres 45.3

23	NE	NE	99	IRR	13.4
	NW	NE	99	IRR	6.7
	SW	NE	96	IRR	1.1
	SW	NE	99	IRR	2.2
	SE	NE	99	IRR	6.6
	NE	NW	98	IRR	5.4
	NE	NW	99	IRR	10.3
	NW	NW	98	IRR	15.3
	SW	NW	98	IRR	8.7
	SE	NW	96	IRR	1.8
	SE	NW	98	IRR	2.4
	SE	NW	99	IRR	6.4
	NE	SW	96	IRR	2.8
	SE	SW	96	IRR	1.6
	NE	SE	96	IRR	3.6
	NE	SE	99	IRR	1.5
	NW	SE	96	IRR	1.8
	SW	SE	96	IRR	2.5
	SE	SE	96	IRR	2.1

Section Acres 96.2

26	NE	NE	99	IRR	0.1
	NW	NE	99	IRR	2.5
	SW	NE	99	IRR	10.1
	SE	NE	99	IRR	3.3
	SW	NW	98	IRR	7.7
	NE	SW	94	IRR	0.7
	NW	SW	98	IRR	3.7
	SE	SW	93	IRR	0.1
	SE	SW	94	IRR	0.4
	NE	SE	99	IRR	4.1
	NW	SE	93	IRR	0.3
	NW	SE	99	IRR	20.3
	SW	SE	93	IRR	2.2
	SE	SE	93	IRR	1.5

Section Acres 57.0

27	NE	NE	94	IRR	4.3
	NW	NE	94	IRR	0.3
	SW	NE	94	IRR	1.6
	SE	NE	94	IRR	11.0
	NE	NW	94	IRR	6.9
	NE	NW	96	IRR	2.2

MICROFILMED  
NOV 02 1994

10. Place of Use: Continued

Township	Range	Section	1/4	of	1/4	Lot	Use	Acres
07S	24E	27	NW		NW	96	IRR	0.8
			SE		NW	94	IRR	0.4
			NE		SE	92	IRR	7.9
			NW		SE	92	IRR	2.3
			Section Acres					37.7
		28	NE		NE	96	IRR	11.0
			NW		NE	96	IRR	10.0
			NE		NW	96	IRR	0.3
			NW		SE	99	IRR	0.9
			SW		SE	99	IRR	0.9
			SE		SE	99	IRR	0.8
			Section Acres					23.9
		29	SW		NW	99	IRR	4.0
			Section Acres					4.0
		30	NE		NW	97	IRR	5.0
			NW		NW	97	IRR	5.0
			NW		SE	99	IRR	2.6
			SW		SE	99	IRR	12.2
			SE		SE	99	IRR	1.2
			Section Acres					26.0
		31	NE		NE	93	IRR	0.5
			NW		NE	99	IRR	7.5
			Section Acres					8.0
		32	NW		NE	93	IRR	0.2
			SW		NW	91	IRR	0.4
			SW		NW	92	IRR	1.4
			NE		SE	97	IRR	8.3
			SE		SE	97	IRR	0.8
			Section Acres					11.1
		33	NE		NE	91	IRR	1.8
			NW		NE	91	IRR	1.1
			SW		NE	93	IRR	0.9
			SE		NE	91	IRR	0.1
			NE		NW	93	IRR	1.3
			SE		NW	93	IRR	4.8
			NW		SW	97	IRR	5.3

MICROFILMED  
NOV 02 1994

10. Place of Use: Continued

Township	Range	Section	1/4	of	1/4	Lot	Use	Acres
07S	24E	33	SW		SW	96	IRR	2.0
			SW		SW	97	IRR	0.7
			SE		SW	98	IRR	1.8

Section Acres 19.8

34	NE	NE	92	IRR	9.9
	NW	NE	92	IRR	6.2
	SW	NE	92	IRR	1.4
	SE	NE	92	IRR	12.3
	NW	NW	99	IRR	3.5
	SW	NW	99	IRR	6.9
	NE	SW	98	IRR	0.4
	SW	SW	98	IRR	1.8
	SE	SW	98	IRR	3.7
	NW	SE	98	IRR	2.0
	SW	SE	96	IRR	6.8
	SW	SE	98	IRR	4.7
	SE	SE	96	IRR	1.1

Section Acres 60.7

35	NE	NE	93	IRR	7.8
	NE	NE	99	IRR	3.3
	NW	NE	93	IRR	1.5
	NW	NE	99	IRR	3.0
	SW	NE	99	IRR	7.0
	SE	NE	99	IRR	6.3
	NE	NW	94	IRR	0.3
	NW	NW	94	IRR	1.1
	SW	SW	96	IRR	1.0
	SE	SW	98	IRR	3.7
	NE	SE	99	IRR	1.0
	NW	SE	98	IRR	0.2
	SW	SE	98	IRR	3.2

Section Acres 39.4

25E	29	NE	SW	99	IRR	1.1
		NW	SW	99	IRR	8.0
		SW	SW	99	IRR	4.4
		SE	SW	99	IRR	6.0

Section Acres 19.5

30	NE	SE	99	IRR	0.6
	SW	SE	98	IRR	0.5
	SW	SE	99	IRR	0.1

MICROFILMED  
NOV 02 1994

10. Place of Use: Continued

Township	Range	Section	1/4 of	1/4	Lot	Use	Acres
07S	25E	30	SE	SE	98	IRR	0.1
			SE	SE	99	IRR	9.9

Section Acres 11.2

31	NE	NE	99	IRR	2.7
	NW	NE	98	IRR	1.1
	NW	NE	99	IRR	3.3
	SW	NE	95	IRR	0.5
	SW	NE	99	IRR	0.2
	SE	NE	95	IRR	6.5
	SE	NE	99	IRR	0.7
	NE	NW	98	IRR	2.8
	NE	NW	99	IRR	0.1
	NE	SW	95	IRR	0.2
	SE	SW	95	IRR	3.9
	NE	SE	95	IRR	20.6
	NW	SE	95	IRR	1.4
	SW	SE	95	IRR	7.3
	SE	SE	93	IRR	0.2
	SE	SE	95	IRR	1.3

Section Acres 52.8

32	NE	NE	98	IRR	4.0
	NW	NE	98	IRR	1.3
	NE	NW	98	IRR	1.1
	NW	NW	98	IRR	1.1
	NW	NW	99	IRR	0.1
	SW	NW	96	IRR	2.7
	SE	NW	97	IRR	1.6
	NE	SW	96	IRR	0.4
	NW	SW	96	IRR	6.9
	SW	SW	96	IRR	0.7
	NE	SE	95	IRR	1.1
	SE	SE	95	IRR	2.8

Section Acres 23.8

33	NE	NE	96	IRR	2.3
	NE	NE	99	IRR	14.4
	NW	NE	99	IRR	8.0
	SW	NE	96	IRR	0.2
	SW	NE	98	IRR	0.4
	SE	NE	96	IRR	8.5
	NE	NW	99	IRR	1.0
	SW	NW	98	IRR	0.1
	NE	SW	98	IRR	0.2

MICROFILMED  
NOV 02 1994

10. Place of Use: Continued

Township	Range	Section	1/4	of	1/4	Lot	Use	Acres			
07S	25E	33	NW		SW	96	IRR	0.4			
			NW		SW	98	IRR	5.6			
			SW		SW	92	IRR	1.5			
			SW		SW	95	IRR	0.1			
			SE		SW	92	IRR	1.3			
			SE		SW	95	IRR	0.3			
			NE		SE	96	IRR	0.4			
			NW		SE	98	IRR	0.4			
			SW		SE	92	IRR	0.2			
			SW		SE	93	IRR	0.4			
			SW		SE	96	IRR	1.4			
			SW		SE	98	IRR	0.4			
			SE		SE	93	IRR	3.5			
			SE		SE	96	IRR	1.4			
			Section Acres								52.4
			08S	21E	34	NE		NW	98	IRR	0.5
						NW		NW	98	IRR	1.8
SW		NW				98	IRR	1.3			
SE		NW				98	IRR	2.8			
NW		SW				98	IRR	0.2			
Section Acres								6.6			
22	NE				SW	97	IRR	1.8			
	SE				SW	97	IRR	0.6			
	NE				SE	99	IRR	9.1			
	NW				SE	97	IRR	0.3			
	SE		SE	99	IRR	1.8					
Section Acres								13.6			
23	NW		SW	99	IRR	24.7					
	SW		SW	99	IRR	1.8					
	NE		SE	97	IRR	0.5					
	SW		SE	98	IRR	0.6					
Section Acres								27.6			
24	SW		NW	97	IRR	1.6					
	SE		NW	97	IRR	1.6					
	NW		SW	97	IRR	9.9					
	SW		SW	97	IRR	8.2					
Section Acres								21.3			
25	NW		NW	97	IRR	1.0					

MICROFILMED  
 NOV 02 1994

10. Place of Use: Continued

Township	Range	Section	1/4 of 1/4	Lot	Use	Acres	
			Section Acres			1.0	
		26	NE	NW	98	IRR	1.5
			NE	NW	99	IRR	8.8
			SW	NW	99	IRR	2.4
			SE	NW	99	IRR	6.2
			NE	SW	94	IRR	1.3
			NE	SW	97	IRR	0.8
			NW	SW	99	IRR	1.1
			Section Acres			22.1	
		27	NW	NE	97	IRR	0.8
			SW	NE	97	IRR	4.6
			NE	NW	97	IRR	7.6
			SE	NW	97	IRR	26.4
			Section Acres			39.4	
		33	SW	SW	98	IRR	5.8
			SE	SW	98	IRR	10.7
			NE	SE	99	IRR	0.9
			SW	SE	98	IRR	0.5
			Section Acres			17.9	
		34	NE	SW	97	IRR	10.8
			NW	SW	97	IRR	14.7
			SW	SW	97	IRR	1.4
			NW	SE	97	IRR	0.1
			Section Acres			27.0	
		35	SW	NW	91	IRR	0.1
			Section Acres			0.1	
22E		30	SW	SW	96	IRR	0.2
			Section Acres			0.2	
		35	NE	NE	99	IRR	10.2
			NW	NE	99	IRR	14.5
			SW	NE	99	IRR	7.4
			SE	NE	99	IRR	1.1
			NE	SE	98	IRR	2.6
			NE	SE	99	IRR	4.5

MICROFILMED  
NOV 02 1994

10. Place of Use: Continued

Township	Range	Section	1/4	of	1/4	Lot	Use	Acres	
08S	22E	35	NW		SE	98	IRR	12.2	
			NW		SE	99	IRR	7.0	
			SW		SE	98	IRR	9.9	
			SE		SE	98	IRR	2.5	
			SE		SE	99	IRR	0.6	
Section Acres								72.5	
	23E	1	NW		SW	94	IRR	0.2	
			NW		SW	97	IRR	0.6	
Section Acres								0.8	
		2	NE		NE	99	IRR	1.3	
			SW		NE	96	IRR	5.0	
			SW		NE	97	IRR	1.9	
			SW		NE	99	IRR	1.8	
			SE		NE	95	IRR	0.2	
			NE		NW	99	IRR	1.1	
			SW		NW	97	IRR	1.6	
			NW		SW	93	IRR	1.0	
			NW		SW	97	IRR	5.8	
			SW		SW	93	IRR	0.2	
			SE		SW	93	IRR	0.3	
			NE		SE	95	IRR	0.7	
Section Acres								20.9	
			3	NW		NW	99	IRR	1.2
		NE			SW	95	IRR	0.4	
		NW			SW	95	IRR	1.0	
		SW			SW	91	IRR	19.0	
		SW			SW	95	IRR	0.2	
		SE			SW	90	IRR	8.7	
		SE			SW	95	IRR	0.1	
		NE			SE	94	IRR	0.1	
		SW			SE	90	IRR	0.4	
		SW			SE	94	IRR	0.7	
		SE			SE	93	IRR	1.4	
		SE			SE	94	IRR	1.0	
Section Acres								34.2	
		4	NE		NE	98	IRR	0.9	
			NE		NE	99	IRR	0.4	
			SW		NE	98	IRR	22.3	
			SE		NE	98	IRR	0.5	
			NW		NW	97	IRR	0.8	

MICROFILMED  
NOV 02 1994

10. Place of Use: Continued

Township	Range	Section	1/4	of	1/4	Lot	Use	Acres			
08S	23E	4	SW		NW	97	IRR	3.1			
			SE		NW	97	IRR	0.4			
			SE		NW	98	IRR	1.9			
			NE		SW	94	IRR	0.7			
			NE		SW	97	IRR	2.3			
			NW		SW	95	IRR	0.4			
			NW		SW	97	IRR	3.1			
			SW		SW	95	IRR	9.3			
			SE		SW	94	IRR	0.4			
			SE		SW	95	IRR	2.6			
			NW		SE	94	IRR	1.1			
			SW		SE	91	IRR	0.8			
			SE		SE	91	IRR	6.7			
			Section Acres								57.7
					8	NE		NE	95	IRR	0.3
						NW		NE	95	IRR	5.4
			SW		NE	95	IRR	0.6			
			SE		NE	95	IRR	2.0			
			SE		NE	99	IRR	0.9			
			NE		NW	95	IRR	3.4			
			SE		NW	95	IRR	1.0			
Section Acres								13.6			
		9	NE		NE	91	IRR	0.4			
			NW		NE	91	IRR	1.0			
			NW		NW	95	IRR	0.6			
			NW		NW	99	IRR	1.1			
			SW		NW	99	IRR	0.2			
			NE		SE	94	IRR	0.6			
Section Acres								3.9			
		10	NW		NE	90	IRR	1.0			
			NW		NE	92	IRR	0.1			
			SW		NE	90	IRR	0.6			
			SW		NE	92	IRR	1.5			
			SE		NE	92	IRR	2.2			
			NE		NW	90	IRR	1.1			
			NW		SE	99	IRR	2.0			
			SW		SE	98	IRR	2.7			
			SE		SE	98	IRR	3.8			
Section Acres								15.0			
		11	NE		NW	93	IRR	0.4			

MICROFILMED

NOV 02 1994

10. Place of Use: Continued

Township	Range	Section	1/4	of	1/4	Lot	Use	Acres
08S	23E	11	NE		NW	96	IRR	0.7
			NW		NW	92	IRR	0.3
			NW		NW	93	IRR	2.1
			NW		NW	95	IRR	0.4
			SW		NW	95	IRR	2.5
			NW		SW	95	IRR	0.6
			SE		SW	89	IRR	1.3
			SW		SE	89	IRR	2.9
			SE		SE	88	IRR	0.5
			SE		SE	90	IRR	1.9
			Section Acres					
		12	NE		NW	98	IRR	1.1
			NW		NW	98	IRR	0.6
Section Acres								1.7
		13	SW		NE	94	IRR	0.6
			SE		NE	97	IRR	0.9
			NW		NW	88	IRR	1.8
			SE		NW	94	IRR	4.4
			NE		SW	94	IRR	0.1
			SW		SW	98	IRR	0.3
			SE		SW	98	IRR	1.4
			NE		SE	97	IRR	0.1
			SW		SE	98	IRR	0.4
Section Acres								10.0
		14	NE		NE	88	IRR	4.3
			NW		NE	88	IRR	0.1
			NW		NE	98	IRR	0.2
			SW		NE	98	IRR	2.7
			SE		NE	88	IRR	0.4
			SE		NE	98	IRR	1.7
			SE		NE	99	IRR	5.1
			SW		NW	97	IRR	2.4
			NE		SW	96	IRR	3.3
			NW		SW	97	IRR	0.4
			SW		SW	96	IRR	0.6
			SE		SW	96	IRR	0.2
			NE		SE	93	IRR	4.8
			NE		SE	98	IRR	0.7
			NE		SE	99	IRR	3.3
			NW		SE	96	IRR	1.4
			SW		SE	96	IRR	1.5

MICROFILMED  
NOV 02 1994

10. Place of Use: Continued

Township      Range      Section      1/4 of 1/4      Lot      Use      Acres

Section Acres      33.1

15	NE	NE	87	IRR	1.0
	NW	NE	99	IRR	1.3
	SW	NE	98	IRR	0.6
	NE	NW	99	IRR	1.7
	NW	NW	99	IRR	2.7
	SE	NW	98	IRR	2.1
	NE	SW	95	IRR	1.0
	NE	SE	97	IRR	0.2
	SW	SE	96	IRR	2.0
	SE	SE	94	IRR	0.2

Section Acres      12.8

17	SW	NE	96	IRR	1.1
	SE	NW	96	IRR	2.9

Section Acres      4.0

20	NE	NE	98	IRR	2.8
	NW	NE	98	IRR	4.0
	SW	NE	98	IRR	1.7
	SE	NE	98	IRR	2.3
	NE	NW	98	IRR	1.6
	NE	SE	98	IRR	0.1
	NW	SE	95	IRR	2.7
	NW	SE	98	IRR	0.4
	SW	SE	95	IRR	1.7

Section Acres      17.3

21	NE	NE	99	IRR	7.7
	NW	NE	99	IRR	0.2
	SW	NW	94	IRR	0.2
	NE	SE	95	IRR	0.4

Section Acres      8.5

22	NE	NE	94	IRR	0.2
	NW	NE	96	IRR	0.4
	SW	NE	98	IRR	0.8
	SE	NE	94	IRR	0.3
	NW	NW	99	IRR	3.4
	SW	NW	99	IRR	1.4
	SE	NW	98	IRR	2.6
	NE	SW	97	IRR	0.7

MICROFILMED  
NOV 2 1994

10. Place of Use: Continued

Township	Range	Section	1/4	of	1/4	Lot	Use	Acres
08S	23E	22	SE		SW	97	IRR	0.1
			NE		SE	95	IRR	0.4
			NE		SE	97	IRR	0.4
			NW		SE	97	IRR	0.8
			SW		SE	97	IRR	5.0
			SE		SE	97	IRR	1.1

Section Acres 17.6

23	NW	NE	93	IRR	0.4
	NW	NE	99	IRR	0.2
	NE	NW	99	IRR	3.3
	NW	NW	94	IRR	3.1
	SW	NW	94	IRR	3.7
	SW	NW	95	IRR	3.3
	SE	NW	95	IRR	2.5
	SE	NW	99	IRR	0.3
	NW	SW	95	IRR	2.5

Section Acres 19.3

24	NW	NE	97	IRR	1.3
	SW	NE	92	IRR	3.2
	SW	NE	97	IRR	3.3
	NE	NW	92	IRR	2.5
	NE	NW	98	IRR	3.8
	NW	NW	92	IRR	0.1
	SE	NW	92	IRR	1.1

Section Acres 15.3

25	NW	NE	95	IRR	1.1
	SE	NE	99	IRR	1.2
	SW	SW	90	IRR	0.2

Section Acres 2.5

26	NE	NW	96	IRR	4.1
	NE	SE	93	IRR	0.4
	NW	SE	93	IRR	0.2
	SW	SE	93	IRR	0.4
	SE	SE	93	IRR	0.8

Section Acres 5.9

27	NE	NE	99	IRR	0.1
	NW	NE	94	IRR	0.4
	SE	NW	94	IRR	0.4

MICROFILMED  
NOV 12 1994

10. Place of Use: Continued

Township	Range	Section	1/4	of	1/4	Lot	Use	Acres
08S	23E	27	SW		SE	95	IRR	3.7
			SW		SE	96	IRR	0.2
			SE		SE	95	IRR	14.6

Section Acres 19.4

28	SE	NW	95	IRR	0.3
	NE	SW	95	IRR	1.1
	NW	SE	95	IRR	0.3
	SW	SE	94	IRR	0.2

Section Acres 1.9

29	NE	NE	92	IRR	2.5
	NW	NE	92	IRR	4.9
	SW	NE	92	IRR	0.2
	SE	NE	92	IRR	0.1
	SE	NE	98	IRR	0.4
	SW	NW	99	IRR	1.1
	NE	SW	97	IRR	0.2

Section Acres 9.4

30	SW	NE	98	IRR	0.7
	SE	NE	98	IRR	1.1
	NE	SE	98	IRR	0.6
	NW	SE	98	IRR	1.9
	SW	SE	96	IRR	5.0
	SE	SE	96	IRR	0.8

Section Acres 10.1

31	NE	NE	96	IRR	2.5
	NE	NE	97	IRR	0.4
	NW	NE	96	IRR	1.0
	SE	NE	95	IRR	0.4
	SE	NE	97	IRR	2.2
	NE	SE	95	IRR	2.5
	SE	SE	95	IRR	0.4

Section Acres 9.4

32	NW	NE	98	IRR	0.2
	SW	NE	98	IRR	5.9
	NW	NW	97	IRR	0.8
	SW	NW	97	IRR	6.2
	NE	SW	94	IRR	4.8
	NW	SW	95	IRR	0.3

MICROFILMED

NOV 02 1994

10. Place of Use: Continued

Township	Range	Section	1/4	of	1/4	Lot	Use	Acres
08S	23E	32	NW		SW	97	IRR	0.6
			SW		SW	95	IRR	1.1
			SE		SW	94	IRR	0.6
			NE		SE	94	IRR	0.5
			NW		SE	94	IRR	5.9
			SW		SE	91	IRR	0.6
			SW		SE	93	IRR	6.0
			SW		SE	94	IRR	2.1
			SE		SE	93	IRR	21.1
			SE		SE	94	IRR	2.9
			Section Acres					
		33	SE		NE	98	IRR	0.7
			NE		SW	96	IRR	1.8
			NW		SW	99	IRR	10.3
			SW		SW	95	IRR	3.5
			SW		SE	97	IRR	0.4
			SE		SE	97	IRR	4.0
Section Acres								20.7
		34	NW		NE	99	IRR	0.8
			SW		NE	99	IRR	4.3
			SE		NE	99	IRR	0.4
			NE		NW	93	IRR	0.5
			SW		NW	98	IRR	2.3
			SE		NW	93	IRR	2.3
			SE		NW	98	IRR	0.4
Section Acres								11.0
		35	SW		NE	91	IRR	2.0
			SW		NE	98	IRR	0.1
			SE		NE	91	IRR	6.7
			SE		NE	98	IRR	3.4
			NW		NW	90	IRR	1.6
			NE		SE	98	IRR	0.5
			NW		SE	91	IRR	0.4
			SE		SE	98	IRR	0.2
Section Acres								14.9
	24E	1	NE		NE	98	IRR	1.3
			NW		NE	98	IRR	1.4
			SW		NE	98	IRR	0.4
			SE		NE	97	IRR	0.5
			NE		NW	98	IRR	2.2

MICROFILMED  
NOV 2 1994

10. Place of Use: Continued

Township	Range	Section	1/4	of	1/4	Lot	Use	Acres
08S	24E	1	NE		NW	99	IRR	0.2
			NW		NW	99	IRR	5.3
			SE		NW	94	IRR	0.2
			SE		NW	98	IRR	0.8
			NE		SW	96	IRR	2.5
			NE		SW	98	IRR	2.9
			SW		SW	93	IRR	1.7
			SW		SW	96	IRR	2.4
			SE		SW	96	IRR	0.9
			NE		SE	97	IRR	2.5
			NW		SE	98	IRR	1.5
			SE		SE	97	IRR	3.6

Section Acres 30.3

2	NW	NE	98	IRR	0.6
	SW	NE	94	IRR	0.5
	SW	NE	98	IRR	0.4
	NE	NW	98	IRR	8.5
	SE	NW	98	IRR	0.2
	NE	SW	98	IRR	0.4
	SE	SW	91	IRR	0.9
	NW	SE	93	IRR	0.7
	NW	SE	94	IRR	1.1
	NW	SE	98	IRR	2.9
	SW	SE	91	IRR	6.0
	SW	SE	93	IRR	1.7
	SE	SE	93	IRR	5.7

Section Acres 29.6

3	NW	NE	92	IRR	0.1
	SW	NE	92	IRR	0.2
	SW	NE	98	IRR	2.1
	NE	NW	92	IRR	0.5
	NW	NW	98	IRR	3.3
	SW	NW	98	IRR	2.3
	SE	NW	92	IRR	0.3
	NE	SW	97	IRR	1.8
	SW	SW	91	IRR	0.3
	SE	SW	91	IRR	5.0
	SE	SW	97	IRR	0.5

Section Acres 16.4

4	NE	NW	94	IRR	1.0
	NE	NW	96	IRR	0.9
	NW	NW	94	IRR	1.0

MICROFILMED  
NOV 02 1994

10. Place of Use: Continued

Township	Range	Section	1/4 of	1/4	Lot	Use	Acres
08S	24E	4	SW	NW	94	IRR	0.7
			SE	NW	94	IRR	2.6
			SE	NW	96	IRR	2.3
			NE	SW	94	IRR	1.9
			NE	SW	96	IRR	3.9
			NE	SW	99	IRR	2.5
			SE	SW	99	IRR	1.7
			SW	SE	99	IRR	0.2

Section Acres 19.6

5	NW	NE	97	IRR	1.1
	SW	NE	97	IRR	0.5
	NE	NW	97	IRR	1.0
	SE	NW	94	IRR	0.5
	NE	SW	94	IRR	2.3
	NW	SW	91	IRR	1.5
	NW	SW	93	IRR	1.0
	SW	SW	91	IRR	11.4
	SE	SW	91	IRR	1.6
	SE	SW	92	IRR	5.3
	SE	SW	94	IRR	0.3
	NE	SE	94	IRR	0.1
	NW	SE	92	IRR	0.1
	NW	SE	94	IRR	3.7
	SW	SE	92	IRR	0.4
	SW	SE	94	IRR	0.2
	SE	SE	92	IRR	1.1

Section Acres 32.1

6	SW	NE	93	IRR	0.2
	SE	NE	93	IRR	0.2
	NE	NW	94	IRR	2.0
	SE	NW	92	IRR	0.7
	SE	NW	94	IRR	1.0
	NE	SE	91	IRR	1.3
	NE	SE	93	IRR	2.8
	NW	SE	93	IRR	0.2
	SE	SE	91	IRR	0.3

Section Acres 8.7

7	NE	NE	91	IRR	0.5
	NE	SW	93	IRR	2.5
	SE	SW	93	IRR	2.4
	NW	SE	93	IRR	2.6
	SW	SE	93	IRR	3.8

MICROFILMED  
NOV 2 1994

10. Place of Use: Continued

Township	Range	Section	1/4 of	1/4	Lot	Use	Acres
08S	24E	7	SE	SE	93	IRR	1.1
Section Acres							12.8
		8	NE	NW	92	IRR	1.5
			NW	NW	98	IRR	1.8
			SE	SW	95	IRR	1.8
Section Acres							5.1
		9	NE	NE	94	IRR	0.1
			NW	NE	90	IRR	0.9
			NW	NE	94	IRR	0.1
			SW	NE	94	IRR	0.7
			SE	NE	94	IRR	0.4
			NE	NW	90	IRR	0.1
			NE	NW	94	IRR	0.5
			NE	SW	94	IRR	0.1
			SW	SE	86	IRR	0.1
			SE	SE	86	IRR	2.9
Section Acres							5.9
		10	NE	NW	91	IRR	0.3
			NW	NW	91	IRR	0.9
			NW	SW	86	IRR	0.2
Section Acres							1.4
		12	NE	NW	96	IRR	0.3
			NW	NW	96	IRR	9.1
			SE	NW	98	IRR	16.4
			NE	SW	98	IRR	3.0
			NW	SW	98	IRR	0.1
			SW	SW	92	IRR	1.6
			SE	SW	92	IRR	3.3
Section Acres							33.8
		13	NE	SW	96	IRR	0.9
			SE	SW	96	IRR	0.5
			NW	SE	96	IRR	1.6
			SW	SE	95	IRR	4.4
			SW	SE	96	IRR	3.3
			SE	SE	95	IRR	2.9
			SE	SE	96	IRR	0.4

MICROFILMED  
NOV 17 1994

10. Place of Use: Continued

Township	Range	Section	1/4 of	1/4	Lot	Use	Acres
			Section				14.0
		17	NE	NE	99	IRR	3.7
			NW	NE	98	IRR	0.3
			NE	NW	98	IRR	1.2
			SE	NW	98	IRR	1.8
			NE	SW	90	IRR	1.6
			NE	SW	98	IRR	1.8
			NW	SW	90	IRR	0.2
			SE	SW	90	IRR	0.4
			NE	SE	91	IRR	1.2
			NW	SE	90	IRR	2.1
			SW	SE	90	IRR	1.8
			SW	SE	91	IRR	0.3
			SE	SE	91	IRR	1.5
			Section				17.9
		18	NW	NE	89	IRR	0.1
			NW	NE	95	IRR	0.7
			SW	NE	95	IRR	0.9
			NE	NW	89	IRR	3.0
			NE	NW	95	IRR	0.6
			NW	NW	89	IRR	0.5
			NW	SE	95	IRR	1.8
			SE	SE	94	IRR	1.1
			Section				8.7
		19	SE	NW	96	IRR	1.0
			NW	SW	96	IRR	1.8
			NE	SE	94	IRR	1.8
			Section				4.6
		20	NE	NE	91	IRR	0.7
			SW	NW	96	IRR	3.1
			SE	NW	96	IRR	0.4
			NE	SW	95	IRR	5.5
			NE	SW	96	IRR	10.8
			NW	SW	95	IRR	2.4
			NW	SW	96	IRR	7.6
			SE	SW	95	IRR	0.4
			NE	SE	90	IRR	2.1
			NE	SE	94	IRR	2.9
			NE	SE	97	IRR	0.3
			NW	SE	90	IRR	4.0

MICROFILMED  
NOV 12 1994

10. Place of Use: Continued

Township	Range	Section	1/4	of	1/4	Lot	Use	Acres
08S	24E	20	NW		SE	94	IRR	1.7
			NW		SE	96	IRR	2.6
			SW		SE	94	IRR	1.4
			SE		SE	97	IRR	0.4
Section Acres								46.3
		21	NW		NE	95	IRR	0.2
			SW		NE	95	IRR	0.5
			NE		NW	95	IRR	7.3
			NW		NW	95	IRR	1.4
			SW		NW	94	IRR	4.5
			SW		NW	95	IRR	0.5
			SW		NW	98	IRR	1.1
			SE		NW	94	IRR	3.8
			SE		NW	95	IRR	6.1
			SE		NW	98	IRR	0.7
			NE		SW	98	IRR	1.8
			NW		SW	97	IRR	3.6
			NW		SW	98	IRR	3.6
			NW		SE	98	IRR	1.7
			SE		SE	99	IRR	9.1
Section Acres								45.9
		22	NW		NE	98	IRR	1.6
			SW		NE	98	IRR	1.7
			NE		NW	92	IRR	0.4
			SE		NW	92	IRR	3.1
			SE		NW	97	IRR	1.8
			NE		SW	91	IRR	1.3
			NE		SW	97	IRR	4.1
			NW		SW	91	IRR	1.2
			SW		SW	91	IRR	1.6
			SE		SW	91	IRR	1.2
			SE		SW	96	IRR	1.4
			SE		SW	97	IRR	0.2
			NW		SE	97	IRR	0.2
			SW		SE	96	IRR	2.4
			SE		SE	96	IRR	3.1
Section Acres								25.3
		23	SW		NE	97	IRR	0.3
			SE		NE	97	IRR	2.1
			NE		SW	96	IRR	2.2
			NW		SW	96	IRR	2.2
			SW		SW	90	IRR	10.2

MICROFILMED  
NOV 02 1996

10. Place of Use: Continued

Township	Range	Section	1/4	of	1/4	Lot	Use	Acres
08S	24E	23	SW		SW	95	IRR	0.4
			SE		SW	90	IRR	1.8
			SE		SW	95	IRR	4.8
			SW		SE	95	IRR	9.5
			SE		SE	95	IRR	11.3
Section Acres								44.8
		25	NE		NE	97	IRR	7.0
			NW		NE	97	IRR	3.8
			SW		NE	97	IRR	3.0
			SE		NE	97	IRR	7.7
			NE		NW	96	IRR	1.1
			SE		NW	94	IRR	0.1
			SE		NW	96	IRR	0.6
Section Acres								23.3
		26	NE		NW	90	IRR	6.3
			NW		NW	90	IRR	1.9
			SW		NW	90	IRR	2.9
			SE		NW	90	IRR	9.1
Section Acres								20.2
		27	NE		NE	90	IRR	18.1
			NW		NE	90	IRR	3.4
			SW		NE	90	IRR	13.6
			SE		NE	90	IRR	10.0
			SW		NW	93	IRR	2.8
			NW		SW	93	IRR	5.9
Section Acres								53.8
		28	NE		NE	96	IRR	6.0
			NW		NE	96	IRR	3.3
			SW		NE	96	IRR	1.7
			SE		NE	96	IRR	2.8
			SW		NW	98	IRR	2.0
			SE		NW	98	IRR	0.8
			NW		SW	93	IRR	1.6
Section Acres								18.2
		29	NE		NE	99	IRR	1.0
			NW		NE	94	IRR	0.4
			NW		NE	99	IRR	4.1
			SW		NE	99	IRR	0.5

MICROFILMED  
NOV 2 1994

10. Place of Use: Continued

Township	Range	Section	1/4	of	1/4	Lot	Use	Acres			
08S	24E	29	NE		NW	94	IRR	1.2			
			NE		NW	95	IRR	0.5			
			NE		NW	97	IRR	1.7			
			NE		NW	99	IRR	0.4			
			NW		NW	95	IRR	0.3			
			NW		NW	97	IRR	0.4			
			SW		NW	97	IRR	5.8			
			SE		NW	97	IRR	3.4			
			NE		SW	93	IRR	2.0			
			NE		SW	97	IRR	2.4			
			NE		SW	99	IRR	0.3			
			NW		SW	91	IRR	4.2			
			NW		SW	92	IRR	1.4			
			NW		SW	97	IRR	1.3			
			SW		SW	95	IRR	2.7			
			SE		SW	92	IRR	1.7			
			SE		SW	93	IRR	1.8			
			SE		SW	96	IRR	6.4			
			NW		SE	93	IRR	0.4			
			NW		SE	99	IRR	0.6			
			SW		SE	96	IRR	1.5			
			SE		SE	96	IRR	2.3			
						Section Acres				48.7	
					30	SE		NE	97	IRR	0.5
						SW		SW	98	IRR	0.6
						SE		SW	98	IRR	0.5
						NE		SE	91	IRR	3.9
						SW		SE	90	IRR	0.4
						SW		SE	91	IRR	1.1
			SE		SE	90	IRR	2.5			
			SE		SE	91	IRR	6.4			
			Section Acres				16.0				
		31	NE		NE	90	IRR	0.1			
			NW		NE	89	IRR	3.6			
			NW		NE	90	IRR	1.8			
			NE		NW	89	IRR	1.8			
			SW		NW	99	IRR	0.4			
			SW		SE	97	IRR	13.2			
			SE		SE	97	IRR	21.2			
			Section Acres				42.1				
		32	NW		NE	96	IRR	7.5			
			SW		NE	97	IRR	2.5			

MICROFILMED  
NOV 02 1994

10. Place of Use: Continued

Township	Range	Section	1/4 of	1/4	Lot	Use	Acres
08S	24E	32	NE	NW	92	IRR	1.0
			NE	NW	96	IRR	4.8
			NE	NW	97	IRR	0.2
			NW	NW	92	IRR	8.4
			SW	NW	92	IRR	0.6
			SE	NW	97	IRR	8.6
			NE	SW	93	IRR	8.5
			NE	SW	97	IRR	0.5
			NW	SW	93	IRR	2.2
			NW	SE	97	IRR	1.2

Section Acres 46.0

Total Acres 1973.7

11. Place of use in counties: MINIDOKA

12. Do you own the property listed above as place of use? NO

13. Other Water Rights Used:  
SEE REMARKS

14. Remarks:

THIS CLAIM AND CLAIM 36-15127Z1 REPRESENTS THE EXPANDED ACRES UNDER LICENSE 36-02080 ON THE B PORTION (GROUNDWATER PORTION) OF A & B IRRIGATION DISTRICT WITH PRIORITY DATE OF 1984. SEE BELOW FOR A LIST OF EXPANSION CLAIMS WITH EARLIER PRIORITY DATES. 36-02080Z0, Z1, Z2, Z3 & Z4 LISTS THE ORIGINAL P/U BEFORE THE ADDITIONAL SPREAD ACRES.

THE DISTRICT'S "TRACT" DESIGNATIONS ARE IDENTIFIED IN THE COLUMN FOR "LOTS" WITH THE CODE DESCRIBED IN THE ATTACHED MEMO.

EXPANSION CLAIMS FOR LANDS IRRIGATED IN THE "B" DIVISION OF THE A & B IRRIGATION DISTRICT WITH PRIORITY DATES BEFORE 1984 ARE:  
A36-15192, -15193, -15194, -15195, & -15196.

15. Basis of Claim: BENEFICIAL USE

16. Signature(s)

(a.) By signing below, I/We acknowledge that I/We have received, read and understand the form entitled "How you will receive notice in the Snake River Basin Adjudication." (b.) I/We do \_\_\_\_\_ do not \_\_\_\_\_ wish to receive and pay a small annual fee for monthly copies of the docket sheet.

Number of attachments: \_\_\_\_\_

MICROFILMED

NOV 02 1994

**For Organizations:**

I do solemnly swear or affirm that I am PRESIDENT of  
A&B IRRIGATION DISTRICT, that I have signed the foregoing  
Organization  
document in the space below as PRESIDENT of  
A&B IRRIGATION DISTRICT and that the statements contained in the  
Organization  
foregoing document are true and correct.

[Signature]  
Signature of Authorized Agent

PRESIDENT - A&B IRRIGATION DISTRICT  
Title and Organization

MAY 21, 1992  
Date

State of Idaho )  
County of MINIDOKA ) SS.

Subscribed and sworn (or affirmed) before me this 21st day  
of MAY 19 92  
[Signature]  
Notary Public

Seal

Residing at RUPERT, ID  
My Commission Expires 3-21-96

17. Notice of Appearance:  
Notice is hereby given that I, ROGER D. LING will be  
acting as attorney at law on behalf of the claimant signing above, and that  
all notices required by law to be mailed by the director to the claimant  
signing above should be mailed to me at the address listed below.

Signature [Signature]  
Address P.O. BOX 396 RUPERT, ID 83350  
Date MAY 21, 1992

**MICROFILMED**  
**NOV 02 1994**

IN THE DISTRICT COURT OF THE FIFTH JUDICIAL DISTRICT OF THE STATE OF IDAHO,  
IN AND FOR THE COUNTY OF TWIN FALLS

IN RE THE GENERAL ADJUDICATION  
OF RIGHTS TO THE USE OF WATER FROM  
THE SNAKE RIVER BASIN WATER SYSTEM.

CIVIL CASE NUMBER: 39576

Ident. Number: **A36-15127Z1**  
Date Received: 4/11/1990  
Receipt No: S011959  
Received By: \_\_\_\_\_

**COPY**  
FOR YOUR FILES  
DO NOT RETURN

AMENDED

**NOTICE OF CLAIM TO A WATER RIGHT  
ACQUIRED UNDER STATE LAW**

AMENDED

1. Name: LARGE CLAIM  
Address: BOISE ID 00000

2. Date of Priority: APR 1, 1984

3. Source: LARGE CLAIM Trib. to:

4. Point of Diversion:

Township	Range	Section	1/4	of	1/4	of	1/4	Lot	County
65N	46E	36	NE		NE		NE		SUBSCRIPTION

5. Description of diverting works:

6. Water is used for the following purposes:

Purpose	From	To	C.F.S	(or)	A.F.A.
GW RECHARGE FROM STOR	01/01	12/31	9999999.000		9999999.00

7. Total Quantity Appropriated is:  
9999999.000 C.F.S. (and/or) 9999999.00 A.F.A.

8. Total consumptive use is 9999999.0 Acre Feet Per Annum.

9. Non-irrigation uses:

10. Place of Use:

Township	Range	Section	1/4	of	1/4	Lot	Use	Acres
08S	25E	3	SW		NE	98	IRR	1.4
			SE		NE	98	IRR	2.8
			NE		SW	95	IRR	1.4
			NW		SW	95	IRR	2.5
			NW		SW	96	IRR	1.1

**MICROFILMED**  
NOV 02 1994

10. Place of Use: Continued

Township	Range	Section	1/4	of	1/4	Lot	Use	Acres
08S	25E	3	SW		SW	95	IRR	3.7
			SE		SW	95	IRR	1.3
			NE		SE	98	IRR	1.1
			NW		SE	98	IRR	0.4
			SW		SE	95	IRR	0.7
			SW		SE	98	IRR	0.4
			SE		SE	98	IRR	0.9

Section Acres 17.7

4	NE	NE	93	IRR	2.2
	NW	NE	93	IRR	0.2
	SW	NE	93	IRR	1.2
	SE	NE	93	IRR	0.2
	NE	NW	92	IRR	0.3
	NW	NW	92	IRR	1.9
	SW	NW	92	IRR	0.7
	SW	NW	98	IRR	0.7
	SE	NW	92	IRR	1.8
	NE	SW	90	IRR	2.0
	NE	SW	92	IRR	1.8
	NW	SW	90	IRR	0.4
	NW	SW	92	IRR	0.2
	NW	SW	97	IRR	1.1
	SW	SW	90	IRR	2.3
	SE	SW	90	IRR	4.5
	NE	SE	93	IRR	0.2
	NW	SE	90	IRR	0.3
	NW	SE	92	IRR	0.1
	NW	SE	93	IRR	2.0
	SW	SE	90	IRR	1.0
	SE	SE	96	IRR	0.7

Section Acres 25.8

5	NE	NW	98	IRR	0.5
	NW	NW	96	IRR	0.6
	SW	NW	99	IRR	2.4
	SE	NW	98	IRR	0.6
	SE	NW	99	IRR	0.1
	NE	SW	99	IRR	1.1
	SW	SW	99	IRR	2.5
	SE	SW	99	IRR	0.3

Section Acres 8.1

6	NE	NE	93	IRR	1.6
	SW	NE	93	IRR	4.0

MICROFILMED  
NOV 02 1994

10. Place of Use: Continued

Township	Range	Section	1/4	of 1/4	Lot	Use	Acres
08S	25E	6	SE	NE	93	IRR	1.0
			NE	NW	99	IRR	4.6
			NW	NW	99	IRR	2.0
			SE	NW	93	IRR	11.8
			SE	NW	99	IRR	3.3
			NE	SW	93	IRR	0.2
			NE	SW	99	IRR	1.2
			NW	SW	99	IRR	2.8
			SW	SW	99	IRR	2.2

Section Acres 34.7

7	NE	NE	96	IRR	0.1
	SE	NE	96	IRR	0.3
	NE	SW	94	IRR	0.3
	NE	SW	97	IRR	0.3
	NW	SW	94	IRR	0.4
	NE	SE	94	IRR	2.7
	NE	SE	96	IRR	0.7
	SE	SE	94	IRR	0.7

Section Acres 5.5

8	NE	NE	98	IRR	5.3
	NW	NE	98	IRR	5.5
	SW	NE	98	IRR	3.9
	SE	NE	98	IRR	2.2
	NE	NW	98	IRR	4.2
	SE	NW	98	IRR	1.2
	SW	SW	99	IRR	0.7

Section Acres 23.0

10	NE	NE	99	IRR	2.2
	NW	NE	98	IRR	1.1
	SW	NE	98	IRR	2.7
	SW	NE	99	IRR	0.3
	SE	NE	99	IRR	7.6
	NE	NW	98	IRR	0.7
	SE	NW	98	IRR	1.1
	NE	SE	99	IRR	0.3
	NW	SE	99	IRR	1.7
	SW	SE	92	IRR	1.8
	SW	SE	99	IRR	0.1
	SE	SE	92	IRR	4.2

MICROFILMED  
NOV 02 1994

10. Place of Use: Continued

Township	Range	Section	1/4 of	1/4	Lot	Use	Acres
			Section Acres				23.8
		11	NE	NE	89	IRR	0.4
			NE	NW	99	IRR	1.7
			NW	NW	99	IRR	6.9
			Section Acres				9.0
		12	NE	NE	99	IRR	32.9
			NW	NE	99	IRR	10.2
			SW	NE	99	IRR	18.6
			SE	NE	99	IRR	28.4
			Section Acres				90.1
		13	NE	NW	94	IRR	0.8
			NW	NW	94	IRR	1.0
			Section Acres				1.8
		14	NE	NE	98	IRR	0.1
			NW	NE	93	IRR	0.8
			NW	NE	98	IRR	1.0
			SW	NE	98	IRR	1.5
			NE	NW	93	IRR	0.1
			NW	NW	95	IRR	1.8
			SW	NW	93	IRR	1.4
			SW	NW	95	IRR	1.1
			SE	NW	93	IRR	1.0
			SE	NW	98	IRR	0.4
			NE	SW	97	IRR	1.8
			NW	SW	95	IRR	0.4
			NW	SW	97	IRR	9.3
			SW	SW	97	IRR	3.0
			Section Acres				23.7
		15	NE	NE	92	IRR	1.7
			NE	NE	95	IRR	5.6
			NW	NE	92	IRR	12.6
			SW	NE	95	IRR	0.2
			SE	NE	95	IRR	1.5
			NE	NW	92	IRR	0.1
			NE	SE	95	IRR	0.9
			SW	SE	97	IRR	1.1

MICROFILMED  
NOV 02 1994

10. Place of Use: Continued

Township	Range	Section	1/4 of	1/4	Lot	Use	Acres
			Section Acres				23.7
		17	NE	NE	95	IRR	5.6
			SE	NE	94	IRR	0.8
			NE	SW	94	IRR	3.1
			NE	SE	94	IRR	1.4
			NW	SE	94	IRR	0.4
			Section Acres				11.3
		18	NE	NE	99	IRR	1.0
			NW	NE	99	IRR	0.6
			Section Acres				1.6
		19	NE	NE	99	IRR	0.1
			SE	NE	99	IRR	2.1
			SE	SE	96	IRR	1.1
			Section Acres				3.3
		20	SW	NE	89	IRR	1.1
			SE	NE	92	IRR	4.7
			NE	NW	98	IRR	1.3
			NW	NW	98	IRR	0.4
			SW	NW	94	IRR	0.2
			SW	NW	98	IRR	0.6
			SE	NW	94	IRR	12.0
			NE	SW	93	IRR	5.5
			NE	SW	94	IRR	10.6
			NW	SW	93	IRR	2.7
			NW	SW	94	IRR	0.2
			NW	SW	98	IRR	1.7
			SW	SW	92	IRR	0.6
			SW	SW	93	IRR	4.0
			SE	SW	92	IRR	12.9
			SE	SW	93	IRR	1.0
			NE	SE	89	IRR	30.1
			NW	SE	89	IRR	8.3
			SW	SE	89	IRR	17.9
			SE	SE	89	IRR	15.4
			Section Acres				131.2
		21	SW	NW	95	IRR	2.5
			SE	NW	95	IRR	0.3
			NW	SW	95	IRR	6.8

MICROFILMED  
NOV 07 1994

10. Place of Use: Continued

Township	Range	Section	1/4	of	1/4	Lot	Use	Acres
08S	25E	21	SW		SW	95	IRR	0.4
			SE		SW	96	IRR	2.1
			NW		SE	98	IRR	0.1
			SW		SE	96	IRR	0.1
			SE		SE	98	IRR	0.1
Section Acres								12.4
		22	NW		NE	93	IRR	0.2
			NW		NE	97	IRR	1.1
			NE		NW	93	IRR	0.4
			NE		NW	97	IRR	3.1
			NE		NW	99	IRR	0.5
			SE		NW	93	IRR	4.5
			SE		NW	99	IRR	2.5
			NW		SW	99	IRR	1.1
			SW		SW	99	IRR	0.4
Section Acres								13.8
		23	SW		NE	98	IRR	0.1
			SE		NE	98	IRR	0.4
			NE		SW	97	IRR	3.3
			NE		SW	98	IRR	2.5
			NW		SW	97	IRR	4.0
			SW		SW	97	IRR	9.2
			SE		SW	97	IRR	2.0
			SE		SW	98	IRR	1.6
			NE		SE	98	IRR	6.8
			NW		SE	98	IRR	3.7
			SW		SE	98	IRR	7.7
			SE		SE	98	IRR	16.4
Section Acres								57.7
		28	NW		NW	90	IRR	1.0
			SW		NW	90	IRR	4.0
Section Acres								5.0
		29	NE		NE	90	IRR	1.6
			NE		NW	89	IRR	21.0
			NW		NW	93	IRR	4.9
			SW		NW	93	IRR	5.0
Section Acres								32.5
		30	NE		NE	96	IRR	0.6

MICROFILMED  
 NOV 17 1994

10. Place of Use: Continued

Township	Range	Section	1/4 of 1/4		Lot	Use	Acres
			Section Acres				0.6
09S	21E	3	NE	NE	96	IRR	0.3
			NW	NE	96	IRR	3.3
			SW	NE	96	IRR	1.2
			SE	NE	95	IRR	5.1
			SE	NE	96	IRR	2.0
			NE	NW	96	IRR	0.5
			NE	NW	97	IRR	7.9
			NW	NW	97	IRR	2.1
			NW	NW	99	IRR	0.9
			SW	NW	98	IRR	1.7
			SE	NW	97	IRR	0.2
			SW	SW	94	IRR	5.5
			SE	SW	91	IRR	0.7
			SE	SW	94	IRR	10.2
			SE	SW	95	IRR	1.6
			SW	SE	94	IRR	1.0
			SW	SE	95	IRR	10.3
			SE	SE	95	IRR	18.9
			Section Acres				73.4
		4	NE	NE	96	IRR	0.4
			NW	NE	96	IRR	1.3
			SW	NE	96	IRR	1.1
			SE	NE	96	IRR	6.3
			SW	NW	97	IRR	0.7
			SE	NW	97	IRR	6.3
			NE	SW	97	IRR	0.4
			NW	SW	97	IRR	13.9
			SW	SW	97	IRR	3.1
			SE	SW	97	IRR	7.0
			SW	SE	96	IRR	1.1
			SW	SE	97	IRR	0.7
			Section Acres				42.3
		9	NE	NE	99	IRR	0.3
			NW	NE	99	IRR	2.4
			SW	NE	99	IRR	0.6
			NE	NW	99	IRR	3.6
			NW	NW	99	IRR	0.5
			SW	NW	99	IRR	0.9
			SE	NW	99	IRR	0.4
			SW	SW	98	IRR	3.0
			SE	SW	98	IRR	8.6

MICROFILMED  
NOV 2 1994

10. Place of Use: Continued

Township	Range	Section	1/4	of	1/4	Lot	Use	Acres		
09S	21E	9	NE		SE	98	IRR	2.5		
			NW		SE	98	IRR	2.9		
Section Acres								25.7		
		10	NE		NW	91	IRR	0.3		
			NW		NW	91	IRR	0.3		
Section Acres								0.6		
	22E	1	NW		NE	99	IRR	4.3		
			SW		NE	98	IRR	0.5		
			SW		NW	98	IRR	2.0		
			SE		NW	98	IRR	0.4		
			NE		SW	98	IRR	2.6		
			NW		SW	98	IRR	1.8		
			NE		SE	97	IRR	1.2		
			NW		SE	97	IRR	1.1		
			NW		SE	98	IRR	5.2		
			SW		SE	97	IRR	0.4		
Section Acres								19.5		
				2	NW		NE	93	IRR	2.1
					SW		NE	91	IRR	13.9
					SW		NE	93	IRR	3.7
		SW			NE	98	IRR	0.7		
		SW			NE	99	IRR	0.4		
		SE			NE	91	IRR	15.3		
		SE			NE	93	IRR	4.0		
		NE			NW	92	IRR	1.5		
		NE			NW	93	IRR	0.4		
		NE			NW	99	IRR	0.1		
		NW			NW	92	IRR	17.1		
		NW			NW	93	IRR	4.3		
		NW			NW	99	IRR	4.1		
		SW			NW	99	IRR	2.4		
		NW			SW	97	IRR	0.7		
		NW			SW	99	IRR	0.4		
		SW			SW	97	IRR	0.4		
		NE		SE	96	IRR	5.5			
		NW		SE	96	IRR	2.9			
		SE		SE	96	IRR	8.5			
Section Acres								88.4		
		3	NW		NW	98	IRR	5.0		
			SE		SE	99	IRR	1.8		

MICROFILMED  
 NOV 17 1994

10. Place of Use: Continued

Township	Range	Section	1/4 of 1/4	Lot	Use	Acres	
					Section Acres	6.8	
		7	NE	NE	97	IRR	0.8
			SE	NE	97	IRR	0.1
			SW	SE	99	IRR	6.5
					Section Acres	7.4	
		8	NE	NE	99	IRR	1.3
			NW	NE	99	IRR	2.7
			SW	NE	99	IRR	0.3
			NE	NW	97	IRR	1.1
			NE	NW	99	IRR	1.9
			NW	NW	97	IRR	1.7
			SE	NW	97	IRR	0.1
			SE	NW	99	IRR	1.4
			NE	SW	96	IRR	4.6
			NE	SW	99	IRR	1.2
			NW	SW	96	IRR	1.5
			SW	SW	96	IRR	0.5
			NW	SE	99	IRR	0.5
			SW	SE	94	IRR	3.9
					Section Acres	22.7	
		9	NW	NE	97	IRR	8.3
			SW	NE	97	IRR	5.0
			SE	NE	97	IRR	0.4
			NE	NW	97	IRR	5.4
			SE	NW	97	IRR	0.8
			NE	SW	94	IRR	11.4
			NE	SW	97	IRR	0.6
			NW	SW	94	IRR	4.1
			SW	SW	94	IRR	8.8
			SE	SW	94	IRR	16.7
					Section Acres	61.5	
		10	NE	NE	92	IRR	1.8
			SW	NE	99	IRR	2.1
			NE	NW	99	IRR	0.4
			NW	NW	98	IRR	1.7
			SE	NW	99	IRR	0.7
			NE	SW	99	IRR	0.6
			NE	SE	93	IRR	0.4
			NE	SE	96	IRR	0.1
			NW	SE	99	IRR	0.1

MICROFILMED  
 NOV 17 1994

10. Place of Use: Continued

Township	Range	Section	1/4 of 1/4	1/4 of 1/4	Lot	Use	Acres
09S	22E	10	SW	SE	93	IRR	0.3
			Section Acres				8.2
		11	NE	NE	95	IRR	1.5
			NW	NE	95	IRR	0.3
			NE	NW	92	IRR	0.1
			SW	NW	92	IRR	4.0
			SE	NW	92	IRR	0.1
			NE	SW	99	IRR	3.3
			NW	SW	99	IRR	0.2
			SE	SW	93	IRR	0.2
			SE	SW	99	IRR	1.5
			NE	SE	99	IRR	0.1
			NW	SE	99	IRR	6.0
			SW	SE	99	IRR	5.0
			SE	SE	99	IRR	3.9
			Section Acres				26.2
		12	NE	NE	92	IRR	4.7
			SE	NW	93	IRR	0.7
			NW	SW	89	IRR	10.6
			NW	SW	93	IRR	1.8
			Section Acres				17.8
		15	SE	SW	96	IRR	1.5
			Section Acres				1.5
		17	NE	NE	99	IRR	3.1
			NE	NW	98	IRR	0.4
			NW	NW	98	IRR	0.3
			SE	NW	98	IRR	0.8
			NE	SW	96	IRR	0.4
			SW	SW	97	IRR	8.4
			NE	SE	99	IRR	3.1
			Section Acres				16.5
		18	NW	SE	97	IRR	0.1
			NW	SE	98	IRR	7.9
			SW	SE	97	IRR	1.0
			SE	SE	97	IRR	0.2

MICROFILMED  
NOV 7 1984

10. Place of Use: Continued

Township	Range	Section	1/4 of 1/4	Lot	Use	Acres	
			Section Acres			9.2	
		19	SE	NE	98	IRR	2.7
			NE	SE	98	IRR	1.3
			Section Acres			4.0	
		20	NW	NW	97	IRR	0.3
			SW	NW	97	IRR	0.5
			SE	NW	97	IRR	0.7
			NE	SW	96	IRR	0.9
			NE	SW	98	IRR	0.2
			NW	SW	98	IRR	2.7
			NE	SE	96	IRR	8.3
			NW	SE	96	IRR	2.7
			SW	SE	96	IRR	1.1
			SE	SE	96	IRR	8.7
			Section Acres			26.1	
		21	NW	NE	98	IRR	3.9
			SW	NE	98	IRR	6.3
			SE	NW	98	IRR	0.5
			Section Acres			10.7	
		28	NE	SW	98	IRR	1.5
			NE	SE	98	IRR	4.2
			NW	SE	98	IRR	4.0
			SE	SE	98	IRR	3.3
			Section Acres			13.0	
		29	NW	NE	92	IRR	0.7
			SW	NE	92	IRR	0.8
			SE	NE	92	IRR	0.3
			Section Acres			1.8	
23E		2	NE	NE	95	IRR	4.4
			SW	NE	72	IRR	9.2
			SW	NE	93	IRR	6.0
			SE	NE	72	IRR	7.4
			SE	NE	93	IRR	6.1
			SW	NW	72	IRR	3.6
			SW	NW	93	IRR	5.4
			SE	NW	93	IRR	17.6

MICROFILMED  
NOV 2 1994

10. Place of Use: Continued

Township	Range	Section	1/4	of	1/4	Lot	Use	Acres
09S	23E	2	SE		NW	96	IRR	4.1
Section Acres								63.5
		3	SW		NE	95	IRR	4.0
			SW		NE	98	IRR	1.1
			SE		NE	95	IRR	3.6
			SW		SW	97	IRR	2.0
			NE		SE	95	IRR	0.4
			NW		SE	98	IRR	9.5
Section Acres								20.6
		4	NE		NE	97	IRR	1.3
			NW		NE	97	IRR	0.4
			SW		NE	99	IRR	0.8
			NE		NW	99	IRR	9.8
			NW		NW	99	IRR	13.6
			NE		SE	99	IRR	19.6
			NW		SE	99	IRR	15.2
Section Acres								60.7
		5	NE		NE	91	IRR	0.2
			NW		NE	91	IRR	19.0
			SW		NE	91	IRR	2.3
			SW		NE	98	IRR	8.7
			NE		SW	96	IRR	5.4
			NW		SW	96	IRR	1.0
			NW		SE	96	IRR	1.7
Section Acres								38.3
		6	NE		NE	92	IRR	0.9
			NE		SE	92	IRR	1.3
			NE		SE	95	IRR	10.9
			NW		SE	92	IRR	1.6
			SW		SE	92	IRR	0.2
			SE		SE	92	IRR	4.1
			SE		SE	95	IRR	4.1
Section Acres								23.1
10S	22E	3	SW		NE	96	IRR	6.1
			SW		NW	96	IRR	7.4
			SE		NW	96	IRR	8.6
			NE		SW	91	IRR	2.7
			NW		SW	91	IRR	1.4

MICROFILMED  
 NOV 02 1994

10. Place of Use: Continued

Township	Range	Section	1/4 of	1/4	Lot	Use	Acres
10S	22E	3	SW	SW	91	IRR	3.5
			SE	SW	91	IRR	2.1
			NE	SE	92	IRR	0.1
			NW	SE	92	IRR	0.6
			SW	SE	91	IRR	2.4
			SW	SE	92	IRR	2.1
			SE	SE	92	IRR	0.8
Section Acres							37.8
Total Acres							1283.6

11. Place of use in counties: MINIDOKA, JEROME

12. Do you own the property listed above as place of use? NO

13. Other Water Rights Used:  
SEE REMARKS

14. Remarks:

THIS CLAIM AND CLAIM A36-15127Z0 REPRESENTS THE EXPANDED ACRES UNDER LICENSE A36-02080 ON THE B PORTION (GROUNDWATER PORTION) OF A & B IRRIGATION DISTRICT WITH A PRIORITY DATE OF 1984. THE EXPANSION CLAIMS WITH EARLIER PRIORITY DATES IN THE "B" PORTION ARE: A36-15192, -15193, -19194, -15195, & -15196. A36-02080Z0, Z1, Z2, Z3 & Z4 LISTS THE ORIGINAL P/U BEFORE THE ADDITIONAL SPREAD ACRES.

\*\*\*\*

THIS CLAIM FURTHER AMENDED TO TRANSFER PARTS OF PLACES OF USE TO A36-02080Z0, Z1, Z2, Z3 & Z4 SO THAT TOTAL ACRES ON THE A36-02080 CLAIMS AGREES WITH THE TOTAL ACRES ON LICENSE 36-02080 WITH A 1948 DATE OF PRIORITY AS PER REQUEST OF ROGER LING, ATTORNEY. (RVW 5/7/92)

15. Basis of Claim: BENEFICIAL USE

16. Signature(s)

(a.) By signing below, I/We acknowledge that I/We have received, read and understand the form entitled "How you will receive notice in the Snake River Basin Adjudication." (b.) I/We do \_\_\_\_\_ do not \_\_\_\_\_ wish to receive and pay a small annual fee for monthly copies of the docket sheet.

Number of attachments: \_\_\_\_\_

MICROFILMED  
NOV 12 1994

**For Organizations:**

I do solemnly swear or affirm that I am PRESIDENT of A&B IRRIGATION DISTRICT, that I have signed the foregoing document in the space below as PRESIDENT of A&B IRRIGATION DISTRICT and that the statements contained in the foregoing document are true and correct.

[Signature]  
Signature of Authorized Agent

PRESIDENT - A&B IRRIGATION DISTRICT  
Title and Organization

MAY 21, 1992  
Date

State of Idaho )  
County of MINIDOKA ) SS.

Subscribed and sworn (or affirmed) before me this 21st day of MAY 19 92

[Signature]  
Notary Public

Seal

Residing at RUPERT, ID  
My Commission Expires 3-21-96

**17. Notice of Appearance:**

Notice is hereby given that I, ROGER D. LING will be acting as attorney at law on behalf of the claimant signing above, and that all notices required by law to be mailed by the director to the claimant signing above should be mailed to me at the address listed below.

Signature [Signature]

Address P.O. BOX 396 RUPERT, ID 83350

Date MAY 21, 1992

**MICROFILMED**  
**NOV 02 1994**

Phone

CONVERSATION MEMORANDUM

A+B Irrig Dist.

NAME OF PARTY Virgil Temple  
EMPLOYEE: R.V. Worstell

DATE 4/29/92 - 11am  
FILE A36-02080 20-24  
+ A36-15127 20+21

RE: Amendments of Irrig. Dist. Claims

Mr. Temple said he had been contacted by Roger Ling, the district's Attorney regarding the difference between the total claimed acres (place of use) on A36-02080 20-24 inclusive. Our figures (taken from the District maps supplied to us) showed the accumulated places of use to be 446.3<sup>Acres</sup> less than had been claimed originally (62,604.3 acres). This is a <sup>difference</sup> ~~error~~ of 0.713% of the total area. It was decided that the District could amend their claims A36-02080 20, 21, 22, 23, + 24 and claims A36-15127 20 + 21 to adjust acres from their expansion claim ~~to~~ (1984 priority) to the original License claim (with a 1948 priority).

The above difference in the two areas is within the estimated accuracy of the measurements taken from the maps supplied.

R.V. Worstell  
Sr. Water Right Agent (Adjudication)

P.S. Virgil felt this should be taken care of between Mr Ling and our office.

MICROFILMED  
NOV 2 1994

IN THE DISTRICT COURT OF THE FIFTH JUDICIAL DISTRICT OF THE STATE OF IDAHO,  
IN AND FOR THE COUNTY OF TWIN FALLS

IN RE THE GENERAL ADJUDICATION  
OF RIGHTS TO THE USE OF WATER FROM  
THE SNAKE RIVER BASIN WATER SYSTEM.

CIVIL CASE NUMBER: 39576

Ident. Number: A36-15127Z1  
Date Received: 4/11/1990  
Receipt No: S011959  
Received By: \_\_\_\_\_

NOTICE OF CLAIM TO A WATER RIGHT  
ACQUIRED UNDER STATE LAW

1. Name: LARGE CLAIM  
Address: BOISE, ID 00000

2. Date of Priority: APR 1, 1971

3. Source: LARGE CLAIM Trib. to:

4. Point of Diversion:

Township	Range	Section	1/4 of 1/4	of 1/4	of 1/4	Lot	County
65N	46E	36	NE	NE	NE		SUBSCRIPTION

5. Description of diverting works:

6. Water is used for the following purposes:

Purpose	From	To	C.F.S	(or)	A.F.A.
GW RECHARGE FROM STOR	01/01	12/31	9999999.000		9999999.00

7. Total Quantity Appropriated is:  
9999999.000 C.F.S. (and/or) 9999999.00 A.F.A.

8. Total consumptive use is 9999999.0 Acre Feet Per Annum.

9. Non-irrigation uses:

10. Place of Use:

Township	Range	Section	1/4 of 1/4	of 1/4	Lot	Use	Acres
08S	25E	3	SW	NE	98	IRR	1.6
			SE	NE	98	IRR	3.1
			NE	SW	95	IRR	1.6
			NW	SW	95	IRR	2.9
			NW	SW	96	IRR	1.2

MICROFILMED

MAR 20 1993

10. Place of Use: Continued

Township	Range	Section	1/4 of 1/4	Lot	Use	Acres
08S	25E	3	SW	95	IRR	4.0
			SE	95	IRR	1.5
			NE	98	IRR	1.3
			NW	98	IRR	0.4
			SW	95	IRR	0.8
			SW	98	IRR	0.5
			SE	98	IRR	1.0
			SE	98	IRR	1.0

Section Acres 19.9

4	NE	NE	93	IRR	2.5
	NW	NE	93	IRR	0.2
	SW	NE	93	IRR	1.4
	SE	NE	93	IRR	0.2
	NE	NW	92	IRR	0.3
	NW	NW	92	IRR	2.2
	SW	NW	92	IRR	0.8
	SW	NW	98	IRR	0.8
	SE	NW	92	IRR	2.0
	NE	SW	90	IRR	2.4
	NE	SW	92	IRR	2.0
	NW	SW	90	IRR	0.5
	NW	SW	92	IRR	0.2
	NW	SW	97	IRR	1.2
	SW	SW	90	IRR	2.5
	SE	SW	90	IRR	5.1
	NE	SE	93	IRR	0.2
	NW	SE	90	IRR	0.3
	NW	SE	92	IRR	0.1
	SW	SE	93	IRR	2.3
SE	SE	90	IRR	1.1	
SE	SE	96	IRR	0.8	

Section Acres 29.1

5	NE	NW	98	IRR	0.6
	NW	NW	96	IRR	0.7
	SW	NW	99	IRR	2.7
	SE	NW	98	IRR	0.7
	SE	NW	99	IRR	0.1
	NE	SW	99	IRR	1.2
	SW	SW	99	IRR	2.8
	SE	SW	99	IRR	0.3
	SE	SW	99	IRR	0.3
	SE	SW	99	IRR	0.3

Section Acres 9.1

6	NE	NE	93	IRR	1.8
	SW	NE	93	IRR	4.6

8-25-

10. Place of Use: Continued

Township	Range	Section	1/4	of	1/4	Lot	Use	Acres
08S	25E	6	SE		NE	93	IRR	1.1
			NE		NW	99	IRR	5.1
			NW		NW	99	IRR	2.3
			SE		NW	93	IRR	13.2
			SE		NW	99	IRR	3.7
			NE		SW	93	IRR	0.2
			NE		SW	99	IRR	1.4
			NW		SW	99	IRR	3.2
			SW		SW	99	IRR	2.5
			Section Acres					
		7	NE		NE	96	IRR	0.1
			SE		NE	96	IRR	0.3
			NE		SW	94	IRR	0.3
			NE		SW	97	IRR	0.3
			NW		SW	94	IRR	0.4
			NE		SE	94	IRR	3.2
			NE		SE	96	IRR	0.8
			SE		SE	94	IRR	0.8
Section Acres								6.2
		8	NE		NE	98	IRR	5.9
			NW		NE	98	IRR	6.1
			SW		NE	98	IRR	4.4
			SE		NE	98	IRR	2.5
			NE		NW	98	IRR	4.8
			SE		NW	98	IRR	1.4
			SW		SW	99	IRR	0.8
Section Acres								25.9
		10	NE		NE	99	IRR	2.5
			NW		NE	98	IRR	1.3
			SW		NE	98	IRR	3.1
			SW		NE	99	IRR	0.3
			SE		NE	99	IRR	8.5
			NE		NW	98	IRR	0.8
			SE		NW	98	IRR	1.3
			NE		SE	99	IRR	0.3
			NW		SE	99	IRR	1.9
			SW		SE	92	IRR	2.0
			SW		SE	99	IRR	0.1
			SE		SE	92	IRR	4.7

8-25-10

10. Place of Use: Continued

Township	Range	Section	1/4	of 1/4	Lot	Use	Acres
						Section Acres	26.8
8	25	11	NE	NE	89	IRR	0.5
			NE	NW	99	IRR	1.9
			NW	NW	99	IRR	7.7
						Section Acres	10.1
		12	NE	NE	99	IRR	37.1
			NW	NE	99	IRR	11.5
			SW	NE	99	IRR	20.9
			SE	NE	99	IRR	32.1
						Section Acres	101.6
		13	NE	NW	94	IRR	0.9
			NW	NW	94	IRR	1.1
						Section Acres	2.0
		14	NE	NE	98	IRR	0.1
			NW	NE	93	IRR	0.9
			NW	NE	98	IRR	1.1
			SW	NE	98	IRR	1.7
			NE	NW	93	IRR	0.1
			NW	NW	95	IRR	2.1
			SW	NW	93	IRR	1.6
			SW	NW	95	IRR	1.2
			SE	NW	93	IRR	1.1
			SE	NW	98	IRR	0.4
			NE	SW	97	IRR	2.0
			NW	SW	95	IRR	0.5
			NW	SW	97	IRR	10.5
			SW	SW	97	IRR	3.4
						Section Acres	26.7
		15	NE	NE	92	IRR	1.9
			NE	NE	95	IRR	6.4
			NW	NE	92	IRR	14.2
			SW	NE	95	IRR	0.2
			SE	NE	95	IRR	1.7
			NE	NW	92	IRR	0.1
			NE	SE	95	IRR	1.0
			SW	SE	97	IRR	1.2

8-25-15

MICROFILMED

MAR 20 1993

10. Place of Use: Continued

Township	Range	Section	1/4 of 1/4	Lot	Use	Acres
					Section Acres	26.7
	8	25	17	NE	NE 95	IRR 6.2
				SE	NE 94	IRR 0.9
				NE	SW 94	IRR 3.5
				NE	SE 94	IRR 1.6
				NW	SE 94	IRR 0.5
					Section Acres	12.7
			18	NE	NE 99	IRR 1.1
				NW	NE 99	IRR 0.7
					Section Acres	1.8
			19	NE	NE 99	IRR 0.1
				SE	NE 99	IRR 2.5
				SE	SE 96	IRR 1.2
					Section Acres	3.8
			20	SW	NE 89	IRR 1.2
				SE	NE 92	IRR 5.4
				NE	NW 98	IRR 1.5
				NW	NW 98	IRR 0.4
				SW	NW 94	IRR 0.2
				SW	NW 98	IRR 0.7
				SE	NW 94	IRR 13.5
				NE	SW 93	IRR 6.3
				NE	SW 94	IRR 11.9
				NW	SW 93	IRR 3.1
				NW	SW 94	IRR 0.2
				NW	SW 98	IRR 1.9
				SW	SW 92	IRR 0.7
				SW	SW 93	IRR 4.6
				SE	SW 92	IRR 14.4
				SE	SW 93	IRR 1.1
				NE	SE 89	IRR 34.0
				NW	SE 89	IRR 9.4
				SW	SE 89	IRR 20.2
				SE	SE 89	IRR 17.3
					Section Acres	148.0
	8-25-		21	SW	NW 95	IRR 2.8
				SE	NW 95	IRR 0.3
				NW	SW 95	IRR 7.8

10. Place of Use: Continued

Township	Range	Section	1/4	of	1/4	Lot	Use	Acres
08S	25E	21	SW		SW	95	IRR	0.4
			SE		SW	96	IRR	2.4
			NW		SE	98	IRR	0.1
			SW		SE	96	IRR	0.1
			SE		SE	98	IRR	0.1

Section Acres 14.0

22	NW	NE	93	IRR	0.2
	NW	NE	97	IRR	1.2
	NE	NW	93	IRR	0.5
	NE	NW	97	IRR	3.6
	NE	NW	99	IRR	0.6
	SE	NW	93	IRR	5.1
	SE	NW	99	IRR	2.8
	NW	SW	99	IRR	1.2
	SW	SW	99	IRR	0.4

Section Acres 15.6

23	SW	NE	98	IRR	0.1
	SE	NE	98	IRR	0.5
	NE	SW	97	IRR	3.7
	NE	SW	98	IRR	2.9
	NW	SW	97	IRR	4.5
	SW	SW	97	IRR	10.4
	SE	SW	97	IRR	2.3
	SE	SW	98	IRR	1.8
	NE	SE	95	IRR	1.1
	NE	SE	98	IRR	7.6
	NW	SE	98	IRR	4.2
	SW	SE	98	IRR	8.7
	SE	SE	98	IRR	18.4

1978 - J. Ball

A36-15195

Section Acres 66.2

24	SW	NW	95	IRR	2.0
	NE	SW	95	IRR	0.4
	NW	SW	95	IRR	9.1

1978 - J. Ball

Section Acres 11.5

28	NW	NW	90	IRR	1.1
	SW	NW	90	IRR	4.6

Section Acres 5.7

P-25-

29	NE	NE	90	IRR	1.8
----	----	----	----	-----	-----

10. Place of Use: Continued

Township	Range	Section	1/4	of	1/4	Lot	Use	Acres			
08S	25E	29	NE		NW	89	IRR	23.5			
			NW		NW	93	IRR	5.6			
			SW		NW	93	IRR	5.7			
								Section Acres	36.6		
				30	NE		NE	96	IRR	0.7	
								Section Acres	0.7		
		09S	21E	3	NE		NE	96	IRR	0.3	
					NW		NE	96	IRR	3.8	
					SW		NE	96	IRR	1.4	
					SE		NE	95	IRR	5.8	
SE					NE	96	IRR	2.3			
NE					NW	96	IRR	0.6			
NE					NW	97	IRR	8.9			
NW					NW	97	IRR	2.4			
NW					NW	99	IRR	1.0			
SW					NW	98	IRR	1.9			
SE					NW	97	IRR	0.2			
SW					SW	94	IRR	6.2			
SE					SW	91	IRR	0.8			
SE					SW	94	IRR	11.4			
SE					SW	95	IRR	1.8			
SW					SE	94	IRR	1.1			
SW					SE	95	IRR	11.5			
SE					SE	95	IRR	21.3			
									Section Acres	82.7	
					4	NE		NE	96	IRR	0.5
						NW		NE	96	IRR	1.5
						SW		NE	96	IRR	1.3
		SE		NE		96	IRR	7.1			
		SW		NW		97	IRR	0.8			
		SE		NW		97	IRR	7.2			
		NE		SW		97	IRR	0.4			
		NW		SW		97	IRR	15.4			
		SW		SW		97	IRR	3.5			
		SE		SW		97	IRR	7.8			
		SW		SE		96	IRR	1.3			
		SW		SE		97	IRR	0.8			
							Section Acres	47.6			
		9	NE		NE	99	IRR	0.4			
			NW		NE	99	IRR	2.7			

9-21-

10. Place of Use: Continued

Township	Range	Section	1/4	of	1/4	Lot	Use	Acres			
09S	21E	9	SW		NE	99	IRR	0.7			
			NE		NW	99	IRR	4.0			
			NW		NW	99	IRR	0.6			
			SW		NW	99	IRR	1.0			
			SE		NW	99	IRR	0.5			
			SW		SW	98	IRR	3.4			
			SE		SW	98	IRR	9.5			
			NE		SE	98	IRR	2.9			
			NW		SE	98	IRR	3.3			
			Section Acres								29.0
					10	NE		NW	91	IRR	0.4
						NW		NW	91	IRR	0.3
			Section Acres								0.7
				22E	1	NW		NE	99	IRR	4.8
	SW		NE			98	IRR	0.6			
	SW		NW			98	IRR	2.3			
	SE		NW			98	IRR	0.4			
	NE		SW			98	IRR	3.0			
	NW		SW			98	IRR	2.0			
	NE		SE			97	IRR	1.4			
	NW		SE			97	IRR	1.2			
	NW		SE			98	IRR	5.8			
	SW		SE			97	IRR	0.5			
Section Acres								22.0			
		2	NW				NE	93	IRR	2.4	
			SW				NE	91	IRR	15.6	
			SW				NE	93	IRR	4.2	
			SW		NE	98	IRR	0.8			
			SW		NE	99	IRR	0.4			
			SE		NE	91	IRR	17.2			
			SE		NE	93	IRR	4.5			
			NE		NW	92	IRR	1.7			
			NE		NW	93	IRR	0.5			
			NE		NW	99	IRR	0.1			
			NW		NW	92	IRR	19.2			
			NW		NW	93	IRR	4.9			
			NW		NW	99	IRR	4.7			
			SW		NW	99	IRR	2.7			
			NW		SW	97	IRR	0.8			
			NW		SW	99	IRR	0.4			
			SW		SW	97	IRR	0.5			
			NE		SE	96	IRR	6.1			

9-22-2

10. Place of Use: Continued

Township	Range	Section	1/4 of	1/4	Lot	Use	Acres
09S	22E	2	NW	SE	96	IRR	3.3
			SE	SE	96	IRR	9.6
Section Acres							99.6
		3	NW	NW	98	IRR	5.6
			SE	SE	99	IRR	2.0
Section Acres							7.6
		7	NE	NE	97	IRR	0.9
			SE	NE	97	IRR	0.1
			SW	SE	99	IRR	7.3
Section Acres							8.3
		8	NE	NE	99	IRR	1.5
			NW	NE	99	IRR	3.1
			SW	NE	99	IRR	0.3
			NE	NW	97	IRR	1.2
			NE	NW	99	IRR	2.2
			NW	NW	97	IRR	1.9
			SE	NW	97	IRR	0.1
			SE	NW	99	IRR	1.6
			NE	SW	96	IRR	5.1
			NE	SW	99	IRR	1.4
			NW	SW	96	IRR	1.7
			SW	SW	96	IRR	0.6
			NW	SE	99	IRR	0.6
			SW	SE	94	IRR	4.3
Section Acres							25.6
		9	NW	NE	97	IRR	9.1
			SW	NE	97	IRR	5.6
			SE	NE	97	IRR	0.4
			NE	NW	97	IRR	6.0
			SE	NW	97	IRR	0.9
			NE	SW	94	IRR	12.6
			NE	SW	97	IRR	0.7
			NW	SW	94	IRR	4.7
			SW	SW	94	IRR	9.7
SE	SW	94	IRR	18.6			
Section Acres							68.3
		10	NE	NE	92	IRR	2.1
			SW	NE	99	IRR	2.3

9-22-

MICROFILMED

MAR 20 1993

10. Place of Use: Continued

Township	Range	Section	1/4	of	1/4	Lot	Use	Acres			
09S	22E	10	NE		NW	99	IRR	0.5			
			NW		NW	98	IRR	1.9			
			SE		NW	99	IRR	0.8			
			NE		SW	99	IRR	0.7			
			NE		SE	93	IRR	0.4			
			NE		SE	96	IRR	0.1			
			NW		SE	99	IRR	0.1			
			SW		SE	93	IRR	0.3			
			Section Acres								9.2
					11	NE		NE	95	IRR	1.7
			NW		NE	95	IRR	0.3			
			NE		NW	92	IRR	0.1			
			SW		NW	92	IRR	4.6			
			SE		NW	92	IRR	0.1			
			NE		SW	99	IRR	3.7			
			NW		SW	99	IRR	0.2			
			SE		SW	93	IRR	0.2			
			SE		SW	99	IRR	1.7			
			NE		SE	99	IRR	0.1			
			NW		SE	99	IRR	6.8			
			SW		SE	99	IRR	5.7			
			SE		SE	99	IRR	4.4			
Section Acres								29.6			
		12	NE		NE	92	IRR	5.3			
			SE		NW	93	IRR	0.8			
			NW		SW	89	IRR	11.9			
			NW		SW	93	IRR	2.0			
Section Acres								20.0			
		15	SE		SW	96	IRR	1.7			
Section Acres								1.7			
		17	NE		NE	99	IRR	3.5			
			NE		NW	98	IRR	0.4			
			NW		NW	98	IRR	0.3			
			SE		NW	98	IRR	0.9			
			NE		SW	96	IRR	0.5			
			SW		SW	97	IRR	9.5			
			NE		SE	99	IRR	3.5			

9-22-

10. Place of Use: Continued

Township	Range	Section	1/4 of 1/4	Lot	Use	Acres
					Section Acres	18.6
9	22	18	NW SE	97	IRR	0.1
			NW SE	98	IRR	9.0
			SW SE	97	IRR	1.1
			SE SE	97	IRR	0.2
					Section Acres	10.4
		19	SE NE	98	IRR	3.0
			NE SE	98	IRR	1.5
					Section Acres	4.5
		20	NW NW	97	IRR	0.3
			SW NW	97	IRR	0.6
			SE NW	97	IRR	0.8
			NE SW	96	IRR	1.0
			NE SW	98	IRR	0.2
			NW SW	98	IRR	3.1
			NE SE	96	IRR	9.3
			NW SE	96	IRR	3.1
			SW SE	96	IRR	1.3
			SE SE	96	IRR	9.7
					Section Acres	29.4
		21	NW NE	98	IRR	4.4
			SW NE	98	IRR	7.0
			SE NW	98	IRR	0.6
					Section Acres	12.0
		28	NE SW	98	IRR	1.7
			NE SE	98	IRR	4.8
			NW SE	98	IRR	4.5
			SE SE	98	IRR	3.7
					Section Acres	14.7
		29	NW NE	92	IRR	0.8
			SW NE	92	IRR	0.9
			SE NE	92	IRR	0.4
					Section Acres	2.1
9 -	23E	2	NE NE	95	IRR	5.0

10. Place of Use: Continued

Township	Range	Section	1/4	of	1/4	Lot	Use	Acres
09S	23E	2	SW		NE	72	IRR	10.4
			SW		NE	93	IRR	6.8
			SE		NE	72	IRR	8.3
			SE		NE	93	IRR	6.9
			SW		NW	72	IRR	4.1
			SW		NW	93	IRR	5.8
			SE		NW	93	IRR	19.6
			SE		NW	96	IRR	4.7

Section Acres 71.6

3	SW	NE	95	IRR	4.5
	SW	NE	98	IRR	1.2
	SE	NE	95	IRR	4.1
	SW	SW	97	IRR	2.3
	NE	SE	95	IRR	0.5
	NW	SE	98	IRR	10.6

Section Acres 23.2

4	NE	NE	97	IRR	1.5
	NW	NE	97	IRR	0.5
	SW	NE	99	IRR	0.9
	NE	NW	99	IRR	11.1
	NW	NW	99	IRR	15.3
	NE	SE	99	IRR	22.1
	NW	SE	99	IRR	17.2

Section Acres 68.6

5	NE	NE	91	IRR	0.2
	NW	NE	91	IRR	21.4
	SW	NE	91	IRR	2.6
	SW	NE	98	IRR	9.9
	NE	SW	96	IRR	6.1
	NW	SW	96	IRR	1.1
	NW	SE	96	IRR	1.9

Section Acres 43.2

9-23-

6	NE	NE	92	IRR	1.0
	NE	SW	92	IRR	1.5
	NW	SW	92	IRR	1.8
	SW	SW	92	IRR	0.2
	SE	SW	92	IRR	4.7
	NE	SE	95	IRR	12.2
	SE	SE	95	IRR	4.7

10. Place of Use: Continued

Township	Range	Section	1/4 of 1/4	Lot	Use	Acres	
Section Acres						26.1	
10S	22E	3	SW	NE	96	IRR	6.8
			SW	NW	96	IRR	8.3
			SE	NW	96	IRR	9.6
			NE	SW	91	IRR	3.1
			NW	SW	91	IRR	1.6
			SW	SW	91	IRR	4.0
			SE	SW	91	IRR	2.4
			NE	SE	92	IRR	0.1
			NW	SE	92	IRR	0.7
			SW	SE	91	IRR	2.7
			SW	SE	92	IRR	2.4
SE	SE	92	IRR	0.9			
Section Acres						42.6	
Total Acres						1458.7	

10-22-3

1446.1  
-12.6

11. Place of use in counties: MINIDOKA, JEROME

12. Do you own the property listed above as place of use? NO

13. Other Water Rights Used:  
SEE REMARKS

Z0 2224.4  
Z1 1446.1  
Total 3670.5

14. Remarks:

THIS CLAIM AND CLAIM A36-15127Z0 REPRESENTS THE EXPANDED ACRES UNDER LICENSE A36-02080 ON THE B PORTION (GROUNDWATER PORTION) OF A & B IRRIGATION DISTRICT. NO ADDITIONAL DIVERSIONS HAVE OCCURRED SINCE CONSTRUCTION OF THE PROJECT TO THE DATE OF PRIORITY.  
A36-02080Z0, Z1, Z2, Z3 & Z4 LISTS THE ORIGINAL P/U BEFORE THE ADDITIONAL SPREAD ACRES.

15. Basis of Claim: LICENSE

16. Signature(s)

(a.) By signing below, I/We acknowledge that I/We have received, read and understand the form entitled "How you will receive notice in the Snake River Basin Adjudication." (b.) I/We do \_\_\_\_\_ do not \_\_\_\_\_ wish to receive and pay a small annual fee for monthly copies of the docket sheet.

Number of attachments: \_\_\_\_\_

**For Organizations:**

I do solemnly swear or affirm that I am \_\_\_\_\_ of \_\_\_\_\_ Title \_\_\_\_\_, that I have signed the foregoing document in the space below as \_\_\_\_\_ of \_\_\_\_\_ Organization \_\_\_\_\_ and that the statements contained in the foregoing document are true and correct.

Organization \_\_\_\_\_ Title \_\_\_\_\_  
document in the space below as \_\_\_\_\_ of \_\_\_\_\_  
Organization \_\_\_\_\_ and that the statements contained in the  
foregoing document are true and correct.

Signature of Authorized Agent \_\_\_\_\_

Title and Organization \_\_\_\_\_

Date \_\_\_\_\_

State of Idaho )  
County of \_\_\_\_\_ ) SS.

Subscribed and sworn (or affirmed) before me this \_\_\_\_\_ day  
of \_\_\_\_\_ 19 \_\_\_\_\_

Seal

Notary Public \_\_\_\_\_

Residing at \_\_\_\_\_

My Commission Expires \_\_\_\_\_

**17. Notice of Appearance:**

Notice is hereby given that I, \_\_\_\_\_ will be acting as attorney at law on behalf of the claimant signing above, and that all notices required by law to be mailed by the director to the claimant signing above should be mailed to me at the address listed below.

Signature \_\_\_\_\_

Address \_\_\_\_\_

Date \_\_\_\_\_

MICROFILMED  
MAR 20 1993

# A & B Irrigation District

P. O. BOX 675

RUPERT, IDAHO 83350

DIAL 436-3152

May 23, 1991

Allen Merritt  
Idaho Department of Water Resources  
222 Shoshone St. E.  
Twin Falls, ID 83301

RECEIVED

MAY 28 1991

Department of Water Resources  
Southern Region Office

Subject: Water Right on Waterspread Lands

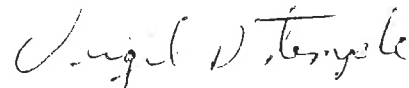
Dear Allen,

The A&B Irrigation District is requesting an amendment to our original application reducing the acreage by 606.2 which will have a different priority date other than 1984 on its waterspread lands within Unit A and Unit B of the District. The Bureau of Reclamation has forwarded to you an Affidavit from Dave Gangwer verifying the 1984 priority date.

We are also submitting <sup>444</sup> claims for different priority dates on 166.2 acres in Unit A and 440.0 acres in Unit B. These claims have been colored coded per priority date. Enclosed are the evidence of priority supporting these claims.

If you have any questions, please contact our office.

Very truly,



Virgil D. Temple  
Manager

VDT:dw  
Enc.

MICROFILMED

MAR 20 1993

A&B Irrigation District  
 Priority Dates for Waterspread Lands other than 1984

	<u>Priority Date</u>	<u>Acres as per claim</u>
<u>Unit A:</u>	1960	9.7
	1962	14.7
	1967	11.9
	1968	44.5
	1978	54.5
	1962 & 1968	30.9
		<u>166.2</u> ✓
 <u>Unit B:</u>	1962	36.3
	1965	31.4
	1968	166.1
	1978	188.1
	1981	22.1
		<u>440.0</u> 444
		<del>446.2</del>
 <b>Total Unit A &amp; B:</b>		<u>610.2</u> OK

MICROFILMED

MAR 20 1993

Phone  
CONVERSATION MEMORANDUM

A+B Irrig Dist.  
NAME OF PARTY Virgil Temple  
EMPLOYEE: R.V. Worstell

DATE 4/29/92 -11am  
FILE A36-02080 20-24  
+ A36-15127 20+21

RE: Amendments of Irrig. Dist. Claims

Mr. Temple said he had been contacted by Roger Ling, The district's Attorney regarding the difference between the total claimed acres (place of use) on A36-02080 20-24 inclusive. Our figures (taken from the District maps supplied to us) showed the accumulated places of use to be  $446.3$  <sup>Acres</sup> less than had been claimed originally (62,604.3 acres). This is an <sup>difference</sup> error of 0.713% of the total area. It was decided that the District could amend their claims A36-02080 20, 21, 22, 23, + 24 and claims A36-15127 20 + 21 to adjust acres from their expansion claim (with 1984 priority) to the original license claim (with a 1948 priority).

The above difference in the two areas is within the estimated accuracy of the measurements taken from the maps supplied.

R.V. Worstell  
Sr. Water Right Agent (Adjudication)

P.S. Virgil felt this should be taken care of between Mr Ling and our office.

MICROFILMED

MAR 20 1993

RECEIVED

JUN 10 1992

Department of Water Resources  
Southern Region Office

Memo to Files: Claims A01-00014  
A01-10225  
A36-0208020  
A36-1512720

THE DISTRICT'S "TRACT" DESIGNATIONS ARE IDENTIFIED IN THE COLUMN FOR "LOTS" WITH THIS CODE:

TRACT	LOT	IDENTIFICATION	LOT
A	99	FARM UNIT C	81
B	98	FARM UNIT D	80
C	97	FARM UNIT E	79
D	96	FARM UNITS F, G, H	78
E	95	KASWORM	77
F	94	KINCAID	76
G	93	LOTS 1 & 2	75
H	92	LOTS 4, 5, 6, 7, 8, 9, 10	74
J	91	NELSON	73
K	90	"OUT" AREAS	72
L	89	SCHOOL SECT. 36	
M	88	NORTH 1/2	71
N	87	SOUTH 1/2	70
O	86	WISECAVER	69
P	85	FARM UNIT A	68
Q	84	SORENSEN	67
R	83	STEINMETZ	66
S	82	YOUREE	65

MICROFILMED

MAR 20 1993

AFFIDAVIT

RECEIVED

MAY 02 1991

Department of Water Resources  
Southern Region Office

STATE OF IDAHO )  
 ) SS.  
COUNTY OF ADA )

I, DAVID GANGWER, being first duly sworn on oath depose and say:

1. I was employed as a Planning Division Supervisor in the Pacific Northwest Regional Office of the Bureau of Reclamation (Reclamation), Department of the Interior, from 1973 until January 3, 1987.

2. One of my assignments was the supervision and coordination of a planning study and report called the Minidoka North Side Extension Project.

3. In connection with that report a survey was completed in the summer of 1984, of all lands receiving Reclamation Project water during the 1984 crop season. First, irrigated lands were identified by field examination using aerial photographs as support. The verified service lands were then compared to the original project irrigable area plats to determine the lands not originally classified irrigable which were then receiving water (water-spread lands).


4. Within Unit B of the A and B Irrigation District, 4,591.9 acres of water-spread lands were determined to be irrigated from Reclamation Project ground water during the 1984 irrigation season.

5. Within Unit A of the A and B Irrigation District, 1,083 acres of water-spread lands were determined to be irrigated from Reclamation Project surface water during the 1984 irrigation season.

6. The water-spread lands were actually developed by the individual growers sometime between 1955, when the project was first developed, and 1984, when the survey was completed.


6. The study maps and accompanying tabulations were delivered to the A and B Irrigation District for their records.

DATED this 12<sup>th</sup> day of April, 1991

  
\_\_\_\_\_  
DAVID GANGWER

Subscribed and sworn to before me this 11<sup>th</sup> day of

April, 1991.

  
\_\_\_\_\_  
Notary Public in and for the  
State of Idaho, residing  
at Boise. My Commission  
expires: 1-12-97

NOT RECORDED  
NOV 02 1994

Phone  
CONVERSATION MEMORANDUM

A+B Irrig Dist.

NAME OF PARTY Virgil Temple  
EMPLOYEE: R.V. Worstell

DATE 4/29/92 -11am  
FILE A36-02080 20-24  
+ A36-15127 20+21

RE: Amendments of Irrig. Dist. Claims

Mr. Temple said he had been contacted by Roger Ling, The district's Attorney regarding the difference between the total claimed acres (place of use) on A36-02080 20-24 inclusive. Our figures (taken from the District maps supplied to us) showed the accumulated places of use to be 446.3<sup>Acres</sup> less than had been claimed originally (62,604.3 acres). This is an <sup>difference</sup> ~~error~~ of 0.713% of the total area. It was decided that the District could amend their claims A36-02080 20, 21, 22, 23, + 24 and claims A36-15127 20 + 21 to adjust acres from their expansion claim ~~to~~ (1984 priority) to the original License claim (with a 1948 priority).

The above difference in the two areas is within the estimated accuracy of the measurements taken from the maps supplied.

R.V. Worstell  
Sr. Water Right Agent (Adjudication)

P.S. Virgil felt this should be taken care of between Mr Ling and our office.

MICROFILMED  
MAR 20 1993

WS  
Unit B

36-1399a

IN THE DISTRICT COURT OF THE FIFTH JUDICIAL DISTRICT OF THE STATE OF IDAHO,  
IN AND FOR THE COUNTY OF TWIN FALLS

IN RE THE GENERAL ADJUDICATION  
OF RIGHTS TO THE USE OF WATER FROM  
THE SNAKE RIVER BASIN WATER SYSTEM.

CIVIL CASE NUMBER: 39576

Ident. Number: A36-15127Z0  
Date Received: 4/11/1990  
Receipt No: S011959  
Received By: \_\_\_\_\_

NOTICE OF CLAIM TO A WATER RIGHT  
ACQUIRED UNDER STATE LAW

1. Name: A & B IRRIGATION DISTRICT 208-436-3152  
Address: P.O. BOX 675  
RUPERT, ID 83350

2. Date of Priority: APR 1, 1971

3. Source: GROUNDWATER Trib. to:

4. Point of Diversion:

Township	Range	Section	1/4 of	1/4 of	1/4 of	Lot	County		
07S	23E	34	SE	SW			MINIDOKA		
		22	SW	SW			MINIDOKA		
			NW	SE			MINIDOKA		
			SE	SE			MINIDOKA		
		23	SW	NE			MINIDOKA		
		26	SE	NE			MINIDOKA		
	25E			NW	SW			MINIDOKA	
				SE	SE			MINIDOKA	
			28	SW	NE			MINIDOKA	
			30	NW	SE			MINIDOKA	
			31	SW	NE			MINIDOKA	
			32	SE	NE			MINIDOKA	
		21E	22	33	NW	SE			MINIDOKA
				34	SE	NW			MINIDOKA
				35	SW	SE			MINIDOKA
				27	SE	SW			MINIDOKA
				29	NE	SW			MINIDOKA
				30	NE	SE			MINIDOKA
			24	31	NE	SW			MINIDOKA
				32	NE	SW			MINIDOKA
				33	SW	NW			MINIDOKA
				34	NE	SW			MINIDOKA
				22	NE	SE			JEROME
				26	SE	NW			JEROME
08S	21E	26	SE	NE			JEROME		

MICROFILMED

MAR 20 1993

4. Point of Diversion: Continued

Township	Range	Section	1/4 of	1/4 of	1/4 of	Lot	County			
08S	21E	35	NE	NE			JEROME			
			SW	SW			JEROME			
			SE	SE			JEROME			
	22E	30	35	NW	SW			MINIDOKA		
				NW	NE			MINIDOKA		
		23E	1		SW	SE			MINIDOKA	
					NW	NE			MINIDOKA	
					SW	SW			MINIDOKA	
					2	NE	SW			MINIDOKA
					4	SW	SW			MINIDOKA
					5	SE	NE			MINIDOKA
					8	NE	SE			MINIDOKA
					10	SE	NE			MINIDOKA
						SW	SW			MINIDOKA
					12	SW	NE			MINIDOKA
						SE	SW			MINIDOKA
					14	NW	NW			MINIDOKA
					15	NE	NW			MINIDOKA
						SE	SE			MINIDOKA
					17	NE	NW			MINIDOKA
			SE	SE			MINIDOKA			
		19	SW	SE			MINIDOKA			
		21	SE	NE			MINIDOKA			
		22	SE	SW			MINIDOKA			
		23	NW	SW			MINIDOKA			
		24	NW	NW			MINIDOKA			
			SE	SW			MINIDOKA			
		25	SE	NW			MINIDOKA			
		26	NW	SE			MINIDOKA			
		27	NE	NE			MINIDOKA			
			SE	NW			MINIDOKA			
			SE	SW			MINIDOKA			
		28	NE	SW			MINIDOKA			
			SW	SW			MINIDOKA			
		29	SE	NE			MINIDOKA			
	31	NE	SE			MINIDOKA				
	34	SE	SW			MINIDOKA				
	35	NW	NW			MINIDOKA				
		SW	SW			MINIDOKA				
		NW	SE			MINIDOKA				
		SE	SE			MINIDOKA				
24E	1	1	SE	NE			MINIDOKA			
			NE	SE			MINIDOKA			
			SE	NE			MINIDOKA			
			SW	NE			MINIDOKA			
			SW	SW			MINIDOKA			
			NE	NW			MINIDOKA			
			NW	SW			MINIDOKA			

MICROFILMED

MAR 20 1993

4. Point of Diversion: Continued

Township	Range	Section	1/4 of	1/4 of	1/4 of	Lot	County	
08S	24E	6	NE	SE			MINIDOKA	
		7	NE	SE			MINIDOKA	
		8	SE	NE			MINIDOKA	
		10	SW	NE			MINIDOKA	
			SW	NW			MINIDOKA	
		11	SE	SW			MINIDOKA	
			NE	NW			MINIDOKA	
			NW	SE			MINIDOKA	
			12	NW	NE			MINIDOKA
			13	NW	NE			MINIDOKA
	14		SE	SW			MINIDOKA	
	15		SW	NW			MINIDOKA	
	18		SW	NW			MINIDOKA	
	21		NW	NE			MINIDOKA	
			SW	SW			MINIDOKA	
	22	NE	SE			MINIDOKA		
	23	SE	SW			MINIDOKA		
	26	SW	NE			MINIDOKA		
	29	NW	SE			MINIDOKA		
	30	NE	NW			MINIDOKA		
		NW	SE			MINIDOKA		
	31	SE	SW			MINIDOKA		
		NE	NW			MINIDOKA		
	25E	3	NW	NW			MINIDOKA	
			NE	SE			MINIDOKA	
			NE	NE			MINIDOKA	
		5	NE	SE			MINIDOKA	
		6	NE	SE			MINIDOKA	
		11	SW	SE			MINIDOKA	
		12	NW	NW			MINIDOKA	
		13	SW	SW			MINIDOKA	
14		NE	SW			MINIDOKA		
15		SW	SW			MINIDOKA		
17		NE	NE			MINIDOKA		
19		NW	NE			MINIDOKA		
		SW	NW			MINIDOKA		
21		SE	SW			MINIDOKA		
23		NW	NW			MINIDOKA		
24		NW	NW			MINIDOKA		
09S		21E	1	NE	SW			JEROME
			3	NW	SW			JEROME
				SE	SW			JEROME
	22E		NE	SE			JEROME	
			SE	SE			MINIDOKA	
		7	NE	NE			MINIDOKA	
			SE	NE			MINIDOKA	
		8	SW	SE			MINIDOKA	
		9	SW	NW			MINIDOKA	
			NE	SW			MINIDOKA	

MICROFILMED

MAR 20 1993

4. Point of Diversion: Continued

Township	Range	Section	1/4 of	1/4 of	1/4	Lot	County	
09S	22E	10	SW	NE			MINIDOKA	
		11	NW	NE			MINIDOKA	
			NE	NW			MINIDOKA	
		15	SW	NE			MINIDOKA	
		19	SW	NW			MINIDOKA	
		20	NE	NE			MINIDOKA	
		22	SW	NE			MINIDOKA	
		28	SE	SE			MINIDOKA	
		30	NE	NE			MINIDOKA	
		33	NE	SE			MINIDOKA	
		23E	2	SE	NE			MINIDOKA
			3	SE	NE			MINIDOKA
				NW	SW			MINIDOKA
			6	SE	NE			MINIDOKA
		10S	21E	2	SW	SE		MINIDOKA
22E	2			NW	SW		JEROME	
	3			NW	SW		MINIDOKA	

5. Description of diverting works:

WELLS, PUMPS, PIPELINES - A&B IRRIGATION DISTRICT (UNIT B)

6. Water is used for the following purposes:

Purpose	From	To	C.F.S	(or)	A.F.A.
IRRIGATION	04/01	11/01	1100.000		

7. Total Quantity Appropriated is:

1100.000 C.F.S. (and/or) A.F.A.

8. Total consumptive use is 198904.8 Acre Feet Per Annum.

9. Non-irrigation uses:

10. Place of Use:

Township	Range	Section	1/4 of	1/4	Lot	Use	Acres
07S	24E	22	NE	NE	98	IRR	2.4
			NW	NE	98	IRR	5.8
			SW	NE	98	IRR	9.7
			SE	NE	98	IRR	5.1
			NE	SW	96	IRR	13.4
			NW	SW	96	IRR	2.9
			SW	SW	96	IRR	5.6
			SE	SW	94	IRR	0.3
			SE	SW	96	IRR	2.8
			NW	SE	98	IRR	3.1

MICROFILMED

MAR 20 1993

10. Place of Use: Continued

Township      Range      Section      1/4 of 1/4      Lot      Use      Acres

Section Acres      51.1

7 - 24

23

NE	NE	99	IRR	15.0
NW	NE	99	IRR	7.5
SW	NE	96	IRR	1.2
SW	NE	99	IRR	2.5
SE	NE	99	IRR	7.4
NE	NW	98	IRR	6.1
NE	NW	99	IRR	11.6
NW	NW	98	IRR	17.2
SW	NW	98	IRR	9.8
SE	NW	96	IRR	2.0
SE	NW	98	IRR	2.7
SE	NW	99	IRR	7.2
NE	SW	96	IRR	3.2
SE	SW	96	IRR	1.8
NE	SE	96	IRR	4.1
NE	SE	99	IRR	1.7
NW	SE	96	IRR	2.1
SW	SE	96	IRR	2.9
SE	SE	96	IRR	2.4

Section Acres      108.4

26

NE	NE	99	IRR	0.1
NW	NE	99	IRR	2.9
SW	NE	99	IRR	11.3
SE	NE	99	IRR	3.7
SW	NW	98	IRR	8.7
NE	SW	94	IRR	0.8
NW	SW	98	IRR	4.2
SE	SW	93	IRR	0.1
SE	SW	94	IRR	0.5
NE	SE	99	IRR	4.7
NW	SE	93	IRR	0.3
NW	SE	99	IRR	22.8
SW	SE	93	IRR	2.5
SE	SE	93	IRR	1.7

Section Acres      64.3

7-24-

27

A36-15196

NE	NE	94	IRR	4.9
NW	NE	94	IRR	0.3
SW	NE	93	IRR	0.8
SW	NE	94	IRR	1.8
SE	NE	94	IRR	12.4
NE	NW	94	IRR	7.7

1981 T Adams

MICROFILMED  
MAR 20 1993

10. Place of Use: Continued

Township	Range	Section	1/4 of	1/4	Lot	Use	Acres
07S,	24E	27	NE	NW	96	IRR	2.5
			NW	NW	96	IRR	0.9
			SW	NW	93	IRR	0.6
			SE	NW	94	IRR	0.5
			NE	SW	93	IRR	1.7
			NW	SW	93	IRR	2.8
			SW	SW	93	IRR	2.4
			SE	SW	93	IRR	1.8
			NE	SE	92	IRR	8.9
			NW	SE	92	IRR	2.6
			NW	SE	93	IRR	12.0

1981  
T. Adams  
A36-15196

Section Acres 64.6

28	NE	NE	96	IRR	12.4
	NW	NE	96	IRR	11.3
	NE	NW	96	IRR	0.3
	NW	SE	99	IRR	1.0
	SW	SE	99	IRR	1.0
	SE	SE	99	IRR	0.9

Section Acres 26.9

29	SW	NW	99	IRR	4.6
----	----	----	----	-----	-----

Section Acres 4.6

30	NE	NW	97	IRR	5.6
	NW	NW	97	IRR	5.6
	NW	SE	99	IRR	3.0
	SW	SE	99	IRR	13.7
	SE	SE	99	IRR	1.4

Section Acres 29.3

31	NE	NE	93	IRR	0.6
	NW	NE	99	IRR	8.4

Section Acres 9.0

7-27

32	NW	NE	93	IRR	0.2
	SW	NW	91	IRR	0.4
	SW	NW	92	IRR	1.6
	NE	SE	97	IRR	9.4
	SE	SE	97	IRR	0.9

10. Place of Use: Continued

Township Range Section 1/4 of 1/4 Lot Use Acres

7-24

33

1/4	of 1/4	Lot	Use	Acres
NE	NE	91	IRR	2.0
NW	NE	91	IRR	1.2
SW	NE	93	IRR	1.0
SE	NE	91	IRR	0.1
NE	NW	93	IRR	1.5
SE	NW	93	IRR	5.3
NW	SW	97	IRR	6.0
SW	SW	96	IRR	2.3
SW	SW	97	IRR	0.8
SE	SW	98	IRR	2.1

Section Acres 12.5

34

1/4	of 1/4	Lot	Use	Acres
NE	NE	92	IRR	11.1
NW	NE	92	IRR	6.9
SW	NE	92	IRR	1.6
SE	NE	92	IRR	13.7
NW	NW	99	IRR	4.0
SW	NW	99	IRR	7.8
NE	SW	98	IRR	0.5
SW	SW	98	IRR	2.0
SE	SW	98	IRR	4.2
NW	SE	98	IRR	2.3
SW	SE	96	IRR	7.8
SW	SE	98	IRR	5.4
SE	SE	96	IRR	1.2

Section Acres 22.3

35

1/4	of 1/4	Lot	Use	Acres
NE	NE	93	IRR	8.9
NE	NE	99	IRR	3.8
NW	NE	93	IRR	1.7
NW	NE	99	IRR	3.4
SW	NE	99	IRR	7.8
SE	NE	99	IRR	7.1
NE	NW	94	IRR	0.3
NW	NW	94	IRR	1.3
NW	NW	95	IRR	0.7
SW	NW	95	IRR	9.4
SE	NW	95	IRR	9.7
NE	SW	95	IRR	7.8
NW	SW	95	IRR	4.3
SW	SW	95	IRR	2.3
SW	SW	96	IRR	1.1
SE	SW	98	IRR	4.1

Section Acres 68.5

P/D 73, 245, 35  
SW SW NW  
A36-15192

1962 - Wm Wendt

7-24-35

+ pg 19

MICROFILMED  
34.2  
MAR 20 1993

10. Place of Use: Continued

Township	Range	Section	1/4 of 1/4	Lot	Use	Acres			
07S	24E	35	NE SE	99	IRR	1.1			
			NW SE	98	IRR	0.2			
			SW SE	98	IRR	3.6			
Section Acres						78.6			
7	25E	27 ✓	NE SW	99	IRR	7.8			
			Section Acres						7.8
			29	NE SW	99	IRR	1.2		
NW SW	99	IRR		9.0					
SW SW	99	IRR		5.0					
SE SW	99	IRR		6.7					
Section Acres						21.9			
30			NE SE	99	IRR	0.7			
			SW SE	98	IRR	0.6			
			SW SE	99	IRR	0.1			
			SE SE	98	IRR	0.1			
			SE SE	99	IRR	11.1			
Section Acres						12.6			
31			NE NE	99	IRR	3.1			
			NW NE	98	IRR	1.3			
			NW NE	99	IRR	3.8			
			SW NE	95	IRR	0.6			
			SW NE	99	IRR	0.2			
			SE NE	95	IRR	7.3			
			SE NE	99	IRR	0.8			
			NE NW	98	IRR	3.2			
			NE NW	99	IRR	0.1			
			NE SW	95	IRR	0.2			
			SE SW	95	IRR	4.4			
			NE SE	95	IRR	23.0			
			NW SE	95	IRR	1.6			
			SW SE	95	IRR	8.2			
			SE SE	93	IRR	0.2			
SE SE	95	IRR	1.5						
Section Acres						59.5			
7-25		32	NE NE	98	IRR	4.4			
			NW NE	98	IRR	1.5			
			NE NW	98	IRR	1.3			
			NW NW	98	IRR	1.3			

1978-Doug Grant  
A36-15195

MICROFILMED  
MAR 20 1993

10. Place of Use: Continued

Township	Range	Section	1/4 of	1/4	Lot	Use	Acres
07S	25E	32	NW	NW	99	IRR	0.1
			SW	NW	96	IRR	3.1
			SE	NW	97	IRR	1.8
			NE	SW	96	IRR	0.4
			NW	SW	96	IRR	7.7
			SW	SW	96	IRR	0.8
			NE	SE	95	IRR	1.2
			SE	SE	95	IRR	3.2

Section Acres 26.8

33	NE	NE	96	IRR	2.6
	NE	NE	99	IRR	16.1
	NW	NE	99	IRR	9.0
	SW	NE	96	IRR	0.2
	SW	NE	98	IRR	0.5
	SE	NE	96	IRR	9.6
	NE	NW	99	IRR	1.1
	SW	NW	98	IRR	0.1
	NE	SW	98	IRR	0.2
	NW	SW	96	IRR	0.5
	NW	SW	98	IRR	6.3
	SW	SW	92	IRR	1.7
	SW	SW	95	IRR	0.1
	SE	SW	92	IRR	1.5
	SE	SW	95	IRR	0.3
	NE	SE	96	IRR	0.4
	NW	SE	98	IRR	0.5
	SW	SE	92	IRR	0.2
	SW	SE	93	IRR	0.5
	SW	SE	96	IRR	1.6
	SW	SE	98	IRR	0.4
	SE	SE	93	IRR	4.0
	SE	SE	96	IRR	1.6

Section Acres 59.0

7-25

34	NE	NW	98	IRR	0.6
	NE	NW	99	IRR	0.7
	NW	NW	98	IRR	2.0
	NW	NW	99	IRR	8.3
	SW	NW	98	IRR	1.5
	SE	NW	98	IRR	3.1
	NW	SW	98	IRR	0.2

1978-Doug Grant  
1978-Doug Grant  
A36-15195

Section Acres 16.4

08S	21E	22	NE	SW	97	IRR	2.0
-----	-----	----	----	----	----	-----	-----

10. Place of Use: Continued

Township	Range	Section	1/4	of	1/4	Lot	Use	Acres
08S	21E	22	SE		SW	97	IRR	0.7
			NE		SE	99	IRR	10.2
			NW		SE	97	IRR	0.3
			SE		SE	99	IRR	2.1
							Section Acres	15.3
		23	NW		SW	99	IRR	27.9
			SW		SW	99	IRR	2.0
			NE		SE	97	IRR	0.6
			SW		SE	98	IRR	0.7
							Section Acres	31.2
		24	SW		NW	97	IRR	1.8
			SE		NW	97	IRR	1.8
			NW		SW	97	IRR	11.2
			SW		SW	97	IRR	9.2
							Section Acres	24.0
		25	NW		NW	97	IRR	1.1
		26	NE		NW	98	IRR	1.7
			NE		NW	99	IRR	9.9
			SW		NW	99	IRR	2.7
			SE		NW	99	IRR	6.9
			NE		SW	94	IRR	1.5
			NE		SW	97	IRR	0.9
			NW		SW	99	IRR	1.3
							Section Acres	24.9
		27	NW		NE	97	IRR	0.9
			SW		NE	97	IRR	5.2
			NE		NW	97	IRR	8.5
			SE		NW	97	IRR	29.8
							Section Acres	44.4
8-21		33	SW		SW	98	IRR	6.6
			SE		SW	98	IRR	11.9
			NE		SE	99	IRR	1.0
			SW		SE	98	IRR	0.6

MICROFILMED

MAR 20 1993

10. Place of Use: Continued

Township	Range	Section	1/4 of 1/4	Lot	Use	Acres
					Section Acres	20.1
8	21	34	NE	SW 97	IRR	12.2
			NW	SW 97	IRR	16.6
			SW	SW 97	IRR	1.6
			NW	SE 97	IRR	0.1
					Section Acres	30.5
		35	SW	NW 91	IRR	0.1
					Section Acres	0.1
8	22E	30	SW	SW 96	IRR	0.2
					Section Acres	0.2
		35	NE	NE 99	IRR	11.4
			NW	NE 99	IRR	16.1
			SW	NE 99	IRR	8.4
			SE	NE 99	IRR	1.3
			NE	SE 98	IRR	3.0
			NE	SE 99	IRR	5.1
			NW	SE 98	IRR	13.7
			NW	SE 99	IRR	8.0
			SW	SE 98	IRR	11.2
			SE	SE 98	IRR	2.9
			SE	SE 99	IRR	0.7
					Section Acres	81.8
8	23E	1	NW	SW 94	IRR	0.2
			NW	SW 97	IRR	0.7
					Section Acres	0.9
		2	NE	NE 99	IRR	1.5
			SW	NE 96	IRR	5.6
			SW	NE 97	IRR	2.2
			SW	NE 99	IRR	2.1
			SE	NE 95	IRR	0.2
			NE	NW 99	IRR	1.3
			SW	NW 97	IRR	1.8
			NW	SW 93	IRR	1.1
			NW	SW 97	IRR	6.4
			SW	SW 93	IRR	0.2
8-23			SE	SW 93	IRR	0.3

10. Place of Use: Continued

Township	Range	Section	1/4 of	1/4	Lot	Use	Acres
08S	23E	2	NE	SE	95	IRR	0.8

Section Acres 23.5

3	NW	NW	99	IRR	1.4
	NE	SW	95	IRR	0.5
	NW	SW	95	IRR	1.1
	SW	SW	91	IRR	21.4
	SW	SW	95	IRR	0.2
	SE	SW	90	IRR	9.8
	SE	SW	95	IRR	0.1
	NE	SE	94	IRR	0.1
	SW	SE	90	IRR	0.4
	SW	SE	94	IRR	0.8
	SE	SE	93	IRR	1.6
	SE	SE	94	IRR	1.1

Section Acres 38.5

4	NE	NE	98	IRR	1.0
	NE	NE	99	IRR	0.4
	SW	NE	98	IRR	25.1
	SE	NE	98	IRR	0.6
	NW	NW	97	IRR	0.9
	SW	NW	97	IRR	3.5
	SE	NW	97	IRR	0.5
	SE	NW	98	IRR	2.2
	NE	SW	94	IRR	0.8
	NE	SW	97	IRR	2.6
	NW	SW	95	IRR	0.4
	NW	SW	97	IRR	3.5
	SW	SW	95	IRR	10.6
	SE	SW	94	IRR	0.4
	SE	SW	95	IRR	3.0
	NW	SE	94	IRR	1.2
	SW	SE	91	IRR	0.9
SE	SE	91	IRR	7.5	

Section Acres 65.1

A01-10240  
P/D NWSWSE 5  
A36-15193

SW	SW	96	IRR	15.3
SE	SW	96	IRR	19.7
SW	SE	96	IRR	11.7

1968  
15.3  
1968 Blaine Hodges  
1965 Blaine Hodges  
1965 Blaine Hodges  
31.4

Section Acres 46.7

8-23

8	NE	NE	95	IRR	0.3
	NW	NE	95	IRR	6.0

10. Place of Use: Continued

Township	Range	Section	1/4 of	1/4	Lot	Use	Acres
08S	23E	8	SW	NE	95	IRR	0.7
			SE	NE	95	IRR	2.3
			SE	NE	99	IRR	1.0
			NE	NW	95	IRR	3.9
			SE	NW	95	IRR	1.1
			Section Acres				15.3
		9	NE	NE	91	IRR	0.5
			NW	NE	91	IRR	1.1
			NW	NW	95	IRR	0.7
			NW	NW	99	IRR	1.2
			SW	NW	99	IRR	0.2
			NE	SE	94	IRR	0.7
			Section Acres				4.4
		10	NW	NE	90	IRR	1.1
			NW	NE	92	IRR	0.1
			SW	NE	90	IRR	0.7
			SW	NE	92	IRR	1.7
			SE	NE	92	IRR	2.5
			NE	NW	90	IRR	1.2
			NW	SE	99	IRR	2.3
			SW	SE	98	IRR	3.1
			SE	SE	98	IRR	4.2
			Section Acres				16.9
		11	NE	NW	93	IRR	0.4
			NE	NW	96	IRR	0.8
			NW	NW	92	IRR	0.3
			NW	NW	93	IRR	2.4
			NW	NW	95	IRR	0.4
			SW	NW	95	IRR	2.8
			NW	SW	95	IRR	0.7
			SE	SW	89	IRR	1.5
			SW	SE	89	IRR	3.3
			SE	SE	88	IRR	0.6
			SE	SE	90	IRR	2.2
			Section Acres				15.4
		12	NE	NW	98	IRR	1.2
			NW	NW	98	IRR	0.7

8-23

MICROFILMED

MAR 20 1993

10. Place of Use: Continued

Township	Range	Section	1/4 of 1/4	Lot	Use	Acres	
					Section Acres	1.9	
		13	SW	NE	94	IRR	0.7
			SE	NE	97	IRR	1.0
			NW	NW	88	IRR	2.1
			SE	NW	94	IRR	5.0
			NE	SW	94	IRR	0.1
			SW	SW	98	IRR	0.3
			SE	SW	98	IRR	1.6
			NE	SE	97	IRR	0.1
			SW	SE	98	IRR	0.4
					Section Acres	11.3	
		14	NE	NE	88	IRR	4.8
			NW	NE	88	IRR	0.1
			NW	NE	98	IRR	0.2
			SW	NE	98	IRR	3.1
			SE	NE	88	IRR	0.5
			SE	NE	98	IRR	1.9
			SE	NE	99	IRR	5.6
			SW	NW	97	IRR	2.7
			NE	SW	96	IRR	3.8
			NW	SW	97	IRR	0.5
			SW	SW	96	IRR	0.7
			SE	SW	96	IRR	0.2
			NE	SE	93	IRR	5.4
			NE	SE	98	IRR	0.8
			NE	SE	99	IRR	3.8
			NW	SE	96	IRR	1.6
			SW	SE	96	IRR	1.7
					Section Acres	37.4	
		15	NE	NE	87	IRR	1.1
			NW	NE	99	IRR	1.5
			SW	NE	98	IRR	0.7
			NE	NW	99	IRR	1.9
			NW	NW	99	IRR	3.1
			SE	NW	98	IRR	2.4
			NE	SW	95	IRR	1.1
			NE	SE	97	IRR	0.2
			SW	SE	96	IRR	2.3
			SE	SE	94	IRR	0.2

8-23-15

MICROFILMED  
MAR 20 1993

10. Place of Use: Continued

Township Range Section 1/4 of 1/4 Lot Use Acres

8-23

Section Acres 14.5

17 SW NE 96 IRR 1.3  
SE NW 96 IRR 3.3

*chick*

Section Acres 4.6

19 NE SW 97 IRR 18.1  
NE SW 99 IRR 6.5  
SE SW 99 IRR 4.0  
NW SE 97 IRR 3.8  
NW SE 99 IRR 0.6  
SW SE 99 IRR 0.9

1968 J. Rogers  
8.2 A36-15194

Section Acres 33.9

20 NE NE 98 IRR 3.2  
NW NE 98 IRR 4.7  
SW NE 98 IRR 1.9  
SE NE 98 IRR 2.6  
NE NW 98 IRR 1.8  
NE SE 98 IRR 0.1  
NW SE 95 IRR 3.1  
NW SE 98 IRR 0.4  
SW SE 95 IRR 1.9

Section Acres 19.7

21 NE NE 99 IRR 8.8  
NW NE 99 IRR 0.2  
SW NW 94 IRR 0.2  
NE SE 95 IRR 0.4

Section Acres 9.6

22 NE NE 94 IRR 0.2  
NW NE 96 IRR 0.4  
SW NE 98 IRR 0.9  
SE NE 94 IRR 0.3  
NW NW 99 IRR 3.8  
SW NW 99 IRR 1.6  
SE NW 98 IRR 3.0  
NE SW 97 IRR 0.8  
SE SW 97 IRR 0.1  
NE SE 95 IRR 0.4  
NE SE 97 IRR 0.4  
NW SE 97 IRR 0.9

8-23 - 22

MICROFILMED  
MAR 20 1993

10. Place of Use: Continued

Township	Range	Section	1/4 of	1/4	Lot	Use	Acres
08S	23E	22	SW	SE	97	IRR	5.7
			SE	SE	97	IRR	1.3
Section Acres							19.8
		23	NW	NE	93	IRR	0.5
			NW	NE	99	IRR	0.2
			NE	NW	99	IRR	3.7
			NW	NW	94	IRR	3.5
			SW	NW	94	IRR	4.2
			SW	NW	95	IRR	3.7
			SE	NW	95	IRR	2.8
			SE	NW	99	IRR	0.3
			NW	SW	95	IRR	2.8
Section Acres							21.7
		24	NW	NE	97	IRR	1.5
			SW	NE	92	IRR	3.6
			SW	NE	97	IRR	3.8
			NE	NW	92	IRR	2.9
			NE	NW	98	IRR	4.2
			NW	NW	92	IRR	0.1
			SE	NW	92	IRR	1.2
Section Acres							17.3
		25	NW	NE	95	IRR	1.2
			SW	NE	97	IRR	0.3
			SE	NE	99	IRR	1.4
			SW	SW	88	IRR	21.4
			SW	SW	90	IRR	0.2
			SE	SW	87	IRR	27.0
Section Acres							51.5
		26	NE	NW	96	IRR	4.6
			NE	SE	93	IRR	0.5
			NW	SE	93	IRR	0.2
			SW	SE	93	IRR	0.4
			SE	SE	93	IRR	0.9
Section Acres							6.6
		27	NE	NE	99	IRR	0.1
			NW	NE	94	IRR	0.5
			SE	NW	94	IRR	0.4
			SW	SE	95	IRR	4.2

P/b?

1978  
W. Stutzman  
487  
A36-15195

8-23-

MICROFILMED  
MAR 20 1993

✓  
48.7

10. Place of Use: Continued

Township	Range	Section	1/4 of	1/4	Lot	Use	Acres
08S	23E	27	SW	SE	96	IRR	0.2
			SE	SE	95	IRR	16.4
Section Acres							21.8
		28	SE	NW	95	IRR	0.3
			NE	SW	95	IRR	1.4
			NW	SE	95	IRR	0.3
			SW	SE	94	IRR	0.2
Section Acres							2.2
		29	NE	NE	92	IRR	2.8
			NW	NE	92	IRR	5.5
			SW	NE	92	IRR	0.2
			SE	NE	92	IRR	0.1
			SE	NE	98	IRR	0.5
			SW	NW	99	IRR	1.2
			NE	SW	97	IRR	0.3
Section Acres							10.6
		30	SE	NE	98	IRR	1.3
			NW	NW	99	IRR	1.7
			SW	NW	98	IRR	0.8
			NW	SW	98	IRR	2.2
			SW	SW	96	IRR	5.6
			NE	SE	98	IRR	0.7
			SE	SE	96	IRR	0.9
Section Acres							13.2
		31	NE	NE	96	IRR	2.7
			NE	NE	97	IRR	0.5
			SE	NE	95	IRR	0.4
			SE	NE	97	IRR	2.5
			NW	NW	96	IRR	1.1
			NE	SE	95	IRR	2.9
			SE	SE	95	IRR	0.5
Section Acres							10.6
		32	NW	NE	98	IRR	0.2
			SW	NE	98	IRR	6.6
			NW	NW	97	IRR	0.9
			SW	NW	97	IRR	7.0
			NE	SW	94	IRR	5.3
			NW	SW	95	IRR	0.3

1968 J. Rogers  
A36-15194

8-23-

10. Place of Use: Continued

Township	Range	Section	1/4	of	1/4	Lot	Use	Acres			
08S	23E	32	NW		SW	97	IRR	0.7			
			SW		SW	95	IRR	1.2			
			SE		SW	94	IRR	0.7			
			NE		SE	94	IRR	0.6			
			NW		SE	94	IRR	6.7			
			SW		SE	91	IRR	0.7			
			SW		SE	93	IRR	6.8			
			SW		SE	94	IRR	2.4			
			SE		SE	93	IRR	23.8			
			SE		SE	94	IRR	3.3			
										Section Acres	67.2
					33	SE		NE	98	IRR	0.8
						NE		SW	96	IRR	2.1
						NW		SW	99	IRR	11.4
			SW		SW	95	IRR	4.0			
			SW		SE	97	IRR	0.4			
			SE		SE	97	IRR	4.6			
							Section Acres	23.3			
		34	NW		NE	99	IRR	0.9			
			SW		NE	99	IRR	4.7			
			SE		NE	99	IRR	0.5			
			NE		NW	93	IRR	0.6			
			SW		NW	98	IRR	2.6			
			SE		NW	93	IRR	2.6			
			SE		NW	98	IRR	0.5			
							Section Acres	12.4			
		35	SW		NE	91	IRR	2.3			
			SW		NE	98	IRR	0.1			
			SE		NE	91	IRR	7.5			
			SE		NE	98	IRR	3.7			
			NW		NW	90	IRR	1.8			
			NE		SE	98	IRR	0.6			
			NW		SE	91	IRR	0.4			
			SE		SE	98	IRR	0.2			
							Section Acres	16.6			
	8 - 24E	1	NE		NE	98	IRR	1.5			
			NW		NE	98	IRR	1.6			
			SW		NE	98	IRR	0.4			
			SE		NE	97	IRR	0.6			
			NE		NW	98	IRR	2.5			

10. Place of Use: Continued

Township	Range	Section	1/4 of	1/4 of	Lot	Use	Acres
08S	24E	1	NE	NW	99	IRR	0.2
			NW	NW	99	IRR	5.9
			SE	NW	94	IRR	0.2
			SE	NW	98	IRR	0.9
			NE	SW	96	IRR	2.9
			NE	SW	98	IRR	3.2
			SW	SW	93	IRR	1.9
			SW	SW	96	IRR	2.7
			SE	SW	96	IRR	1.0
			NE	SE	97	IRR	2.9
			NW	SE	98	IRR	1.7
			SE	SE	97	IRR	4.0

Section Acres 34.1

2	NW	NE	98	IRR	0.7
	SW	NE	94	IRR	0.6
	SW	NE	98	IRR	0.4
	NE	NW	98	IRR	9.5
	NW	NW	95	IRR	2.1
	SE	NW	98	IRR	0.2
	NE	SW	98	IRR	0.5
	SE	SW	91	IRR	1.0
	NW	SE	93	IRR	0.8
	NW	SE	94	IRR	1.3
	NW	SE	98	IRR	3.3
	SW	SE	91	IRR	6.7
	SW	SE	93	IRR	1.9
	SE	SE	93	IRR	6.4

*1962 Wm Welandt*  
*A36-1519Z*

Section Acres 35.4

3	NW	NE	92	IRR	0.1
	SW	NE	92	IRR	0.2
	SW	NE	98	IRR	2.4
	NE	NW	92	IRR	0.6
	NW	NW	98	IRR	3.8
	SW	NW	98	IRR	2.6
	SE	NW	92	IRR	0.3
	NE	SW	97	IRR	2.1
	SW	SW	91	IRR	0.3
	SE	SW	91	IRR	5.5
	SE	SW	97	IRR	0.6

Section Acres 18.5

*8-24*

4	NE	NW	94	IRR	1.1
	NE	NW	96	IRR	1.0

10. Place of Use: Continued

Township	Range	Section	1/4	of	1/4	Lot	Use	Acres
08S	24E	4	NW		NW	94	IRR	2.2
			SW		NW	94	IRR	0.8
			SE		NW	94	IRR	2.9
			SE		NW	96	IRR	2.6
			NE		SW	94	IRR	2.2
			NE		SW	96	IRR	4.4
			NE		SW	99	IRR	2.8
			SE		SW	99	IRR	1.9
			SW		SE	99	IRR	0.2
		5	NW		NE	97	IRR	1.2
			SW		NE	97	IRR	0.6
			NE		NW	97	IRR	1.1
			SE		NW	94	IRR	0.6
			NE		SW	94	IRR	2.6
			NW		SW	91	IRR	1.7
			NW		SW	93	IRR	1.1
			SW		SW	91	IRR	13.0
			SE		SW	91	IRR	1.8
			SE		SW	92	IRR	5.9
			SE		SW	94	IRR	0.3
			NE		SE	94	IRR	0.1
			NW		SE	92	IRR	0.1
			NW		SE	94	IRR	4.2
			SW		SE	92	IRR	0.5
			SW		SE	94	IRR	0.2
			SE		SE	92	IRR	1.2
							Section Acres	36.2
		6	SW		NE	93	IRR	0.2
			SE		NE	93	IRR	0.2
			NE		NW	94	IRR	2.3
			SE		NW	92	IRR	0.8
			SE		NW	94	IRR	1.1
			NE		SE	91	IRR	1.5
			NE		SE	93	IRR	3.2
			NW		SE	93	IRR	0.2
			SE		SE	91	IRR	0.3
							Section Acres	9.8
		7	NE		NE	91	IRR	0.6
			NE		SW	93	IRR	2.8
			SE		SW	93	IRR	2.7
			NW		SE	93	IRR	2.9

8-24

10. Place of Use: Continued

Township	Range	Section	1/4 of	1/4	Lot	Use	Acres
08S	24E	7	SW	SE	93	IRR	4.2
			SE	SE	93	IRR	1.2
Section Acres							14.4
		8	NE	NW	92	IRR	1.7
			NW	NW	98	IRR	2.0
			SE	SW	95	IRR	2.0
Section Acres							5.7
		9	NE	NE	94	IRR	0.1
			NW	NE	90	IRR	1.0
			NW	NE	94	IRR	0.1
			SW	NE	94	IRR	0.8
			SE	NE	94	IRR	0.5
			NE	NW	90	IRR	0.1
			NE	NW	94	IRR	0.6
			NE	SW	94	IRR	0.1
			SW	SE	86	IRR	0.1
			SE	SE	86	IRR	3.2
Section Acres							6.6
		10	NE	NW	91	IRR	0.4
			NW	NW	91	IRR	1.0
			NW	SW	86	IRR	0.2
Section Acres							1.6
		12	NE	NE	97	IRR	9.5
			NW	NE	97	IRR	1.9
			NE	NW	96	IRR	0.3
			NW	NW	96	IRR	10.4
			SE	NW	98	IRR	18.4
			NE	SW	98	IRR	3.4
			NW	SW	98	IRR	0.1
			SW	SW	92	IRR	1.8
			SE	SW	92	IRR	3.7
Section Acres							49.5
8-24		13	NE	SW	96	IRR	1.0
			SW	SW	93	IRR	2.3
			SE	SW	96	IRR	0.6
			NW	SE	96	IRR	1.8
			SW	SE	95	IRR	5.0
			SW	SE	96	IRR	3.7

1978 D. Hansen  
1978 D. Hansen  
11.4  
A36-15195

1978 J. Hansen  
A36-15195

10. Place of Use: Continued

Township	Range	Section	1/4 of	1/4	Lot	Use	Acres
08S	24E	13	SE	SE	95	IRR	3.3
			SE	SE	96	IRR	0.4
Section Acres							18.1
		14	SW	SE	93	IRR	0.3
			SE	SE	93	IRR	1.6
Section Acres							1.9
		17	NE	NE	99	IRR	4.2
			NW	NE	98	IRR	0.3
			NE	NW	98	IRR	1.4
			SE	NW	98	IRR	2.0
			NE	SW	90	IRR	1.8
			NE	SW	98	IRR	2.0
			NW	SW	90	IRR	0.2
			SE	SW	90	IRR	0.5
			NE	SE	91	IRR	1.4
			NW	SE	90	IRR	2.3
			SW	SE	90	IRR	2.0
			SW	SE	91	IRR	0.3
			SE	SE	91	IRR	1.7
			Section Acres				
		18	NW	NE	89	IRR	0.1
			NW	NE	95	IRR	0.8
			SW	NE	95	IRR	1.0
			NE	NW	89	IRR	3.2
			NE	NW	95	IRR	0.7
			NW	NW	89	IRR	0.6
			NW	SE	95	IRR	2.1
			SE	SE	94	IRR	1.3
Section Acres							9.8
		19	SE	NW	96	IRR	1.1
			NW	SW	96	IRR	2.1
			NE	SE	94	IRR	2.1
Section Acres							5.3
8-24		20	NE	NE	91	IRR	0.8
			SW	NW	96	IRR	3.5
			SE	NW	96	IRR	0.5
			NE	SW	95	IRR	6.1
			NE	SW	96	IRR	11.9

1978 J. Hansen  
1978 J. Hansen  
A36-15195

MICROFILMED ✓  
1.9

MAR 20 1993

10. Place of Use: Continued

Township	Range	Section	1/4	of	1/4	Lot	Use	Acres
08S	24E	20	NW		SW	95	IRR	2.7
			NW		SW	96	IRR	8.4
			SE		SW	95	IRR	0.5
			NE		SE	90	IRR	2.4
			NE		SE	94	IRR	3.3
			NE		SE	97	IRR	0.3
			NW		SE	90	IRR	4.5
			NW		SE	94	IRR	1.9
			NW		SE	96	IRR	3.0
			SW		SE	94	IRR	1.6
			SE		SE	97	IRR	0.4

Section Acres 51.8

21	NW	NE	95	IRR	0.2
	SW	NE	95	IRR	0.6
	NE	NW	95	IRR	8.2
	NW	NW	95	IRR	1.6
	SW	NW	94	IRR	5.1
	SW	NW	95	IRR	0.6
	SW	NW	98	IRR	1.2
	SE	NW	94	IRR	4.2
	SE	NW	95	IRR	6.9
	SE	NW	98	IRR	0.8
	NE	SW	98	IRR	2.0
	NW	SW	97	IRR	4.1
	NW	SW	98	IRR	4.1
	NW	SE	98	IRR	1.9
	SE	SE	99	IRR	10.2

Section Acres 51.7

22	NW	NE	98	IRR	1.8
	SW	NE	98	IRR	1.9
	NE	NW	92	IRR	0.4
	SE	NW	92	IRR	3.5
	SE	NW	97	IRR	2.0
	NE	SW	91	IRR	1.5
	NE	SW	97	IRR	4.7
	NW	SW	91	IRR	1.4
	SW	SW	91	IRR	1.8
	SE	SW	91	IRR	1.4
	SE	SW	96	IRR	1.6
	SE	SW	97	IRR	0.2
	NW	SE	97	IRR	0.2
	SW	SE	96	IRR	2.7
	SE	SE	96	IRR	3.5

8-24 ~ 22

10. Place of Use: Continued

Township      Range      Section      1/4 of 1/4      Lot      Use      Acres

8 24

				Section Acres	28.6
23	NW	NE	99A	IRR	2.5
	SW	NE	97	IRR	0.3
	SW	NE	99	IRR	0.5
	SE	NE	97	IRR	2.4
	NE	SW	96	IRR	2.5
	NW	SW	96	IRR	2.5
	SW	SW	90	IRR	11.5
	SW	SW	95	IRR	0.5
	SE	SW	90	IRR	2.1
	SE	SW	95	IRR	5.5
	SW	SE	95	IRR	10.6
	SE	SE	95	IRR	12.6

1978 J. Hansen  
1978 Hansen  
300

Section Acres      53.5

24	NW	NE	91	IRR	3.1
	SW	NE	91	IRR	4.4
	SW	NE	97	IRR	0.7
	SW	NE	98	IRR	1.6
	SW	NE	99	IRR	0.9
	SE	NE	97	IRR	1.5
	NE	NW	91	IRR	4.5
	NE	NW	99	IRR	1.9
	NW	NW	99	IRR	0.5
	SW	NW	94	IRR	1.7
	SW	NW	98	IRR	0.9
	SE	NW	98	IRR	1.9
	SE	NW	99	IRR	0.1
	NE	SW	98	IRR	1.9
	NW	SW	94	IRR	0.9
	SW	SW	94	IRR	8.7
	SE	SW	94	IRR	2.6
	SE	SW	98	IRR	12.2
	NE	SE	97	IRR	5.5
	NW	SE	97	IRR	3.3
	NW	SE	98	IRR	7.6
	SW	SE	97	IRR	1.6
	SW	SE	98	IRR	9.0
	SE	SE	97C	IRR	14.4

1978  
J. Hansen  
91.4  
A 36-15195

Section Acres      91.4

8-24-

25	NE	NE	97	IRR	7.9
	NW	NE	97	IRR	4.3
	SW	NE	97	IRR	3.4

MICROFILMED  
91.4  
MAR 20 1993  
91.4

10. Place of Use: Continued

Township	Range	Section	1/4 of	1/4	Lot	Use	Acres
08S	24E	25	SE	NE	97	IRR	8.6
			NE	NW	96	IRR	1.3
			SE	NW	94	IRR	0.1
			SE	NW	96	IRR	0.7
Section Acres							26.3
		26	NE	NW	90	IRR	7.1
			NW	NW	90	IRR	2.2
			SW	NW	90	IRR	3.3
			SE	NW	90	IRR	10.1
Section Acres							22.7
		27	NE	NE	90	IRR	20.3
			NW	NE	90	IRR	3.9
			SW	NE	90	IRR	15.2
			SE	NE	90	IRR	11.3
			SW	NW	94	IRR	3.2
			NW	SW	94	IRR	6.7
Section Acres							60.6
		28	NE	NE	96	IRR	6.6
			NW	NE	96	IRR	3.8
			SW	NE	95	IRR	5.7
			SW	NE	96	IRR	1.9
			SE	NE	95	IRR	16.9
			SE	NE	96	IRR	3.2
			SW	NW	95	IRR	0.9
			SW	NW	97	IRR	0.2
			SW	NW	98	IRR	2.3
			SE	NW	95	IRR	4.2
			SE	NW	97	IRR	1.7
			SE	NW	98	IRR	0.9
			NE	SW	97	IRR	2.6
			NW	SW	93	IRR	1.8
			NW	SW	97	IRR	1.4
			SW	SW	94	IRR	21.6
			SW	SW	97	IRR	0.8
			SE	SW	94	IRR	8.9
			NE	SE	95	IRR	7.0
			NE	SE	97	IRR	3.6
NW	SE	95	IRR	3.1			
NW	SE	97	IRR	1.8			
SW	SE	94	IRR	12.0			
SW	SE	97	IRR	0.2			
SE	SE	94	IRR	22.6			

10.9  
 1968  
 Flood-Dale  
 Farms  
 115.2  
 A36-15174

8-24-28

MICROFILMED 105.2

MAR 20 1993

10. Place of Use: Continued

Township	Range	Section	1/4 of 1/4	Lot	Use	Acres
					Section Acres	135.7
8	24	29	NE	NE	99	IRR 1.1
			NW	NE	94	IRR 0.4
			NW	NE	99	IRR 4.4
			SW	NE	99	IRR 0.6
			NE	NW	94	IRR 1.4
			NE	NW	95	IRR 0.6
			NE	NW	97	IRR 1.9
			NE	NW	99	IRR 0.5
			NW	NW	95	IRR 0.3
			NW	NW	97	IRR 0.5
			SW	NW	97	IRR 6.4
			SE	NW	97	IRR 3.9
			NE	SW	93	IRR 2.3
			NE	SW	97	IRR 2.7
			NE	SW	99	IRR 0.3
			NW	SW	91	IRR 4.7
			NW	SW	92	IRR 1.6
			NW	SW	97	IRR 1.5
			SW	SW	95	IRR 3.1
			SE	SW	92	IRR 1.9
			SE	SW	93	IRR 2.1
			SE	SW	96	IRR 7.2
			NW	SE	93	IRR 0.5
			NW	SE	99	IRR 0.7
			SW	SE	96	IRR 1.7
			SE	SE	96	IRR 2.6
					Section Acres	54.9
		30	SE	NE	97	IRR 0.7
			SW	SW	98	IRR 0.7
			SE	SW	98	IRR 0.6
			NE	SE	91	IRR 4.4
			SW	SE	90	IRR 0.4
			SW	SE	91	IRR 1.2
			SE	SE	90	IRR 2.8
			SE	SE	91	IRR 7.3
					Section Acres	18.1
		31	NE	NE	90	IRR 0.1
			NW	NE	89	IRR 4.1
			NW	NE	90	IRR 2.0
			NE	NW	89	IRR 2.1
			SW	NW	99	IRR 0.5

MICROFILMED  
MAR 20 1993

10. Place of Use: Continued

Township	Range	Section	1/4 of	1/4	Lot	Use	Acres	
08S	24E	31	SW	SE	97	IRR	14.8	
			SE	SE	97	IRR	23.8	
Section Acres							47.4	
		32	NW	NE	96	IRR	8.4	
			SW	NE	97	IRR	2.8	
			NE	NW	92	IRR	1.1	
			NE	NW	96	IRR	5.4	
			NE	NW	97	IRR	0.2	
			NW	NW	92	IRR	9.6	
			SW	NW	92	IRR	0.7	
			SE	NW	97	IRR	9.6	
			NE	SW	93	IRR	9.6	
			NE	SW	97	IRR	0.6	
			NW	SW	93	IRR	2.5	
			NW	SE	97	IRR	1.4	
Section Acres							51.9	
Total Acres							<del>2655.8</del> 2224.4 -431.4	

8-24-32

11. Place of use in counties: MINIDOKA

12. Do you own the property listed above as place of use? NO

13. Other Water Rights Used:  
SEE REMARKS

14. Remarks:

THIS CLAIM AND CLAIM 36-15127Z1 REPRESENTS THE EXPANDED ACRES UNDER LICENSE 36-02080 ON THE B PORTION (GROUNDWATER PORTION) OF A & B IRRIGATION DISTRICT. NO ADDITIONAL DIVERSIONS HAVE OCCURRED SINCE CONSTRUCTION OF THE PROJECT TO THE DATE OF PRIORITY.

36-02080Z0, Z1, Z2, Z3 & Z4 LISTS THE ORIGINAL P/U BEFORE THE ADDITIONAL SPREAD ACRES.

THE DISTRICT'S "TRACT" DESIGNATIONS ARE IDENTIFIED IN THE COLUMN FOR "LOTS" WITH THIS CODE:

TRACT	LOT	TRACT	LOT	IDENTIFICATION	LOT
A	99	K	90	FARM UNIT C	81
B	98	L	89	FARM UNIT D	80
C	97	M	88	FARM UNIT E	79
D	96	N	87	FARM UNITS F, G, H	78
E	95	O	86	KASWORM	77

MICROFILMED  
MAR 20 1993

14. Remarks: Continued

F	94
G	93
H	92
J	91

P	85
Q	84
R	83
S	82

KINCAID	76
LOTS 1 & 2	75
LOTS 4,5,6,7,8,9,10	74
NELSON	73
"OUT" AREAS	72
SCHOOL SECT. 36	
NORTH 1/2	71
SOUTH 1/2	70
WISECAVER	69
FARM UNIT A	68
SORENSEN	67
STEINMETZ	66
YOUREE	65

15. Basis of Claim: BENEFICIAL USE

16. Signature(s)

(a.) By signing below, I/We acknowledge that I/We have received, read and understand the form entitled "How you will receive notice in the Snake River Basin Adjudication." (b.) I/We do \_\_\_\_\_ do not \_\_\_\_\_ wish to receive and pay a small annual fee for monthly copies of the docket sheet.

Number of attachments: \_\_\_\_\_

For Organizations:

I do solemnly swear or affirm that I am \_\_\_\_\_ of \_\_\_\_\_ Title \_\_\_\_\_, that I have signed the foregoing \_\_\_\_\_ Organization document in the space below as \_\_\_\_\_ of \_\_\_\_\_ Title \_\_\_\_\_ and that the statements contained in the \_\_\_\_\_ Organization foregoing document are true and correct.

\_\_\_\_\_  
Signature of Authorized Agent

\_\_\_\_\_  
Title and Organization

\_\_\_\_\_  
Date

State of Idaho )  
County of \_\_\_\_\_ ) SS.

Subscribed and sworn (or affirmed) before me this \_\_\_\_\_ day  
of \_\_\_\_\_ 19 \_\_\_\_\_

\_\_\_\_\_  
Notary Public

Seal

Residing at \_\_\_\_\_

My Commission Expires \_\_\_\_\_

17. Notice of Appearance:

Notice is hereby given that I, \_\_\_\_\_ will be  
Print Name  
acting as attorney at law on behalf of the claimant signing above, and that  
all notices required by law to be mailed by the director to the claimant  
signing above should be mailed to me at the address listed below.

Signature \_\_\_\_\_

Address \_\_\_\_\_

Date \_\_\_\_\_

IN THE DISTRICT COURT OF THE FIFTH JUDICIAL DISTRICT OF THE  
STATE OF IDAHO, IN AND FOR THE COUNTY OF TWIN FALLS

IN RE THE GENERAL ADJUDICATION  
OF RIGHTS TO THE USE OF WATER FROM  
THE SNAKE RIVER BASIN WATER SYSTEM

CIVIL CASE NUMBER: 39576  
Ident. Number: A36-15127ZO  
Date Received: \_\_\_\_\_  
Receipt No: 5011959  
Received By: \_\_\_\_\_

NOTICE OF CLAIM TO A WATER RIGHT  
ACQUIRED UNDER STATE LAW

1. Name: A & B Irrigation District Phone: (208) 436-3152  
Address: P.O. Box 675  
Rupert, Idaho 83350
2. Date of Priority: April 1, 1971
3. Source: Groundwater Trib. to: Snake River
4. Point of Diversion:  
  
177 deep wells with pumps and motors, 8 relift pumps  
and pumps from drains using project water, as shown by  
the irrigable area plats submitted with the claims of  
A & B Irrigation District.
5. Description of diversion works:  
  
177 deep wells with pumps and motors, laterals, drains,  
and 8 relift pumps to relift project water.
6. Water is used for the following purposes:  

Purpose	From	To	C.F.S	(or) A.F.
Irrigation	April 1	Nov 1	1,100	
7. Total Quantity Claimed is:  
  
1,100 (C.F.S.) (and/or) (Acre Feet)
8. Total consumptive use claimed is:  
  
198,904.8 Acre Feet Per Annum.
9. Non-irrigation uses:  
  
None

MICROFILMED

MAR 20 1993

10. Description of place of use:

In addition to the lands irrigated under License 20736 (36-2080), an additional 3,697.3 acres is shown by said plats as water spread lands. No additional diversions are made for these lands.

Total number of acres irrigated. . . . . 66,301.6

11. In which county (ies) are lands listed above as place of use located?

Jerome and Minidoka

12. Do you own the property listed above as place of use? NO

13. Other water rights used at the same place and for the same purposes as described above.

Licenses 20736 (36-2080), 01-2064, and 01-2068; Decree, 01-0014

14. Remarks:

This claim is for lands upon which the original water rights under License 20736 (36-2080) have been spread, without additional diversions, which has occurred since construction of the project to the date of priority.

15. Basis of Claim: Water spread of water under License 20736 (36-2080)

Water Right Number: 36-2080

16. Signature(s)

(a.) By signing below, I/We acknowledge that I/We have received, read and understand the form entitled "How you will receive notice in the Snake River Basin Adjudication."

(b.) I/We do        do not        wish to receive and pay a small annual fee for monthly copies of the docket sheet.

Number of attachments: See 191 irrigable area maps of A & B Irrigation District showing the irrigable acres of the District, locations of the irrigable acres and diversion works.

For Organizations:

I do solemnly swear or affirm that I am       President       (Title), of       A & B Irrigation District       (Organization), that I have signed the foregoing document in the space below as       President       (Title) of       A & B Irrigation District       (Organization) and that the statements contained in the foregoing

Last Name       A & B Irrigation District      

Ident. No.       MICROFILMED      

MAR 20 1993

document are true and correct.

*Ray Moore*  
Signature of Authorized Agent  
President-A & B Irrigation Dist.  
Title and Organization  
April 11, 1990  
Date

State of Idaho )  
County of Minidoka ) ss.

Subscribed and sworn (or affirmed) before me this 11th day of April, 1990.

(SEAL)

*Roger D. Ling*  
Notary Public for Idaho  
Residing at: Rupert, Idaho  
My Commission Expires: 10/30/94

17. Notice of Appearance:

Notice is hereby given that I, Roger D. Ling, will be acting as attorney at law on behalf of the claimant signing the above, and that all notices required by law to be mailed by the director to the claimant signing above should be mailed to me at the address listed below.

Signature: *Roger D. Ling*  
Roger D. Ling

Address: P. O. Box 396, Rupert, ID 83350

Date: April 11, 1990

IDAHO DEPARTMENT OF WATER RESOURCES  
 Adjudication Recommendation Report 36-15127A V2

WATER RIGHT NUMBER: 36-15127A V2

<u>Owner Type</u>	<u>Name and Address</u>
Present Owner	A & B IRRIGATION DISTRICT
Current Owner	UNITED STATES OF AMERICA ACTING THROUGH
Attorney	KATHLEEN CARR
Attorney	LING NIELSEN & ROBINSON

Priority Date: 04/01/1962  
 Basis: Beneficial Use  
 Status: Active

<u>Source</u>	<u>Tributary</u>
GROUND WATER	

<u>Beneficial Use</u>	<u>From</u>	<u>To</u>	<u>Diversion Rate</u>	<u>Annual Volume</u>
IRRIGATION	04/01 to	10/31	31.120 CFS	7,545.60 AF
	<u>Total Diversion:</u>		31.120 CFS	7,545.60 AF

Location of Point(s) of Diversion

GROUND WATER MINIDOKA County	L97 SW1/4SE1/4NE1/4	Sec. 32, Twp 07S, Rge 24E, B.M.
GROUND WATER MINIDOKA County	L98 SE1/4NW1/4SE1/4	Sec. 33, Twp 07S, Rge 24E, B.M.
GROUND WATER MINIDOKA County	L98 SW1/4SW1/4SE1/4	Sec. 35, Twp 07S, Rge 24E, B.M.
GROUND WATER JEROME County	L96 NW1/4SE1/4NE1/4	Sec. 26, Twp 08S, Rge 21E, B.M.
GROUND WATER JEROME County	L97 SE1/4SE1/4SE1/4	Sec. 35, Twp 08S, Rge 21E, B.M.
GROUND WATER MINIDOKA County	L98 SW1/4SW1/4SE1/4	Sec. 35, Twp 08S, Rge 22E, B.M.
GROUND WATER MINIDOKA County	L99 NE1/4NW1/4NE1/4	Sec. 1, Twp 08S, Rge 23E, B.M.
GROUND WATER MINIDOKA County	L95 SW1/4SW1/4SW1/4	Sec. 4, Twp 08S, Rge 23E, B.M.
GROUND WATER MINIDOKA County	L93 NE1/4SE1/4NE1/4	Sec. 5, Twp 08S, Rge 23E, B.M.
GROUND WATER MINIDOKA County	L96 SW1/4SW1/4NE1/4	Sec. 12, Twp 08S, Rge 23E, B.M.
GROUND WATER MINIDOKA County	L94 SE1/4SE1/4SW1/4	Sec. 12, Twp 08S, Rge 23E, B.M.

IDAHO DEPARTMENT OF WATER RESOURCES  
 Adjudication Recommendation Report 36-15127A V2

GROUND WATER MINIDOKA County	L87 NW1/4NW1/4NW1/4	Sec. 14,	Twp 08S,	Rge 23E, B.M.
GROUND WATER MINIDOKA County	L99 SE1/4NE1/4NW1/4	Sec. 15,	Twp 08S,	Rge 23E, B.M.
GROUND WATER MINIDOKA County	L97 NE1/4SE1/4SE1/4	Sec. 17,	Twp 08S,	Rge 23E, B.M.
GROUND WATER MINIDOKA County	L99 NW1/4SW1/4SE1/4	Sec. 19,	Twp 08S,	Rge 23E, B.M.
GROUND WATER MINIDOKA County	L95 SW1/4NW1/4SW1/4	Sec. 23,	Twp 08S,	Rge 23E, B.M.
GROUND WATER MINIDOKA County	L95 NE1/4SE1/4SW1/4	Sec. 24,	Twp 08S,	Rge 23E, B.M.
GROUND WATER MINIDOKA County	L93 NW1/4SW1/4SW1/4	Sec. 28,	Twp 08S,	Rge 23E, B.M.
GROUND WATER MINIDOKA County	L91 SE1/4SE1/4NE1/4	Sec. 29,	Twp 08S,	Rge 23E, B.M.
GROUND WATER MINIDOKA County	L99 SW1/4SE1/4NE1/4	Sec. 3,	Twp 08S,	Rge 24E, B.M.
GROUND WATER MINIDOKA County	L99 NE1/4SW1/4SW1/4	Sec. 4,	Twp 08S,	Rge 24E, B.M.
GROUND WATER MINIDOKA County	L98 SW1/4NE1/4NW1/4	Sec. 11,	Twp 08S,	Rge 24E, B.M.
GROUND WATER MINIDOKA County	L90 NW1/4NW1/4NE1/4	Sec. 13,	Twp 08S,	Rge 24E, B.M.
GROUND WATER MINIDOKA County	L98 SW1/4SE1/4SW1/4	Sec. 31,	Twp 08S,	Rge 24E, B.M.
GROUND WATER MINIDOKA County	L99 SE1/4NE1/4NW1/4	Sec. 3,	Twp 08S,	Rge 25E, B.M.
GROUND WATER MINIDOKA County	L96 NW1/4NW1/4NW1/4	Sec. 3,	Twp 08S,	Rge 25E, B.M.
GROUND WATER MINIDOKA County	L95 NW1/4NE1/4NE1/4	Sec. 5,	Twp 08S,	Rge 25E, B.M.
GROUND WATER MINIDOKA County	L98 NE1/4NE1/4SE1/4	Sec. 6,	Twp 08S,	Rge 25E, B.M.
GROUND WATER MINIDOKA County	L99 NW1/4NW1/4NW1/4	Sec. 12,	Twp 08S,	Rge 25E, B.M.
GROUND WATER MINIDOKA County	L94 NW1/4SW1/4SW1/4	Sec. 15,	Twp 08S,	Rge 25E, B.M.
GROUND WATER MINIDOKA County	L90 NE1/4NW1/4NE1/4	Sec. 19,	Twp 08S,	Rge 25E, B.M.

IDAHO DEPARTMENT OF WATER RESOURCES  
 Adjudication Recommendation Report 36-15127A V2

GROUND WATER MINIDOKA County	L94 SE1/4SW1/4NW1/4	Sec. 19, Twp 08S, Rge 25E, B.M.
GROUND WATER MINIDOKA County	L91 NW1/4NW1/4NW1/4	Sec. 23, Twp 08S, Rge 25E, B.M.
GROUND WATER MINIDOKA County	L97 NE1/4SW1/4SE1/4	Sec. 18, Twp 09S, Rge 22E, B.M.
GROUND WATER MINIDOKA County	L98 SE1/4NE1/4SE1/4	Sec. 33, Twp 09S, Rge 22E, B.M.
GROUND WATER MINIDOKA County	L99 NW1/4SE1/4SE1/4	Sec. 3, Twp 09S, Rge 22E, B.M.
GROUND WATER MINIDOKA County	L99 NW1/4SE1/4SE1/4	Sec. 3, Twp 09S, Rge 22E, B.M.
GROUND WATER MINIDOKA County	L98 NW1/4SW1/4NE1/4	Sec. 28, Twp 07S, Rge 24E, B.M.
GROUND WATER MINIDOKA County	L93 NW1/4NE1/4SE1/4	Sec. 2, Twp 08S, Rge 24E, B.M.
GROUND WATER MINIDOKA County	L95 SE1/4NW1/4NW1/4	Sec. 24, Twp 08S, Rge 25E, B.M.
GROUND WATER MINIDOKA County	L98 SE1/4NE1/4SE1/4	Sec. 33, Twp 09S, Rge 22E, B.M.
GROUND WATER MINIDOKA County	L99 SW1/4NW1/4SE1/4	Sec. 30, Twp 07S, Rge 24E, B.M.
GROUND WATER MINIDOKA County	L95 NE1/4SE1/4NW1/4	Sec. 7, Twp 08S, Rge 24E, B.M.
GROUND WATER MINIDOKA County	L99 NW1/4SE1/4SW1/4	Sec. 34, Twp 07S, Rge 23E, B.M.
GROUND WATER MINIDOKA County	L96 NE1/4NE1/4SW1/4	Sec. 9, Twp 09S, Rge 22E, B.M.
GROUND WATER MINIDOKA County	L95 SE1/4SE1/4SW1/4	Sec. 23, Twp 08S, Rge 24E, B.M.
GROUND WATER MINIDOKA County	L98 SE1/4SW1/4NE1/4	Sec. 26, Twp 08S, Rge 24E, B.M.
GROUND WATER MINIDOKA County	L93 SE1/4NW1/4SE1/4	Sec. 29, Twp 08S, Rge 24E, B.M.
GROUND WATER MINIDOKA County	L92 SW1/4NE1/4NW1/4	Sec. 30, Twp 08S, Rge 24E, B.M.
GROUND WATER MINIDOKA County	L99 SE1/4NW1/4SE1/4	Sec. 30, Twp 08S, Rge 24E, B.M.
GROUND WATER MINIDOKA County	L98 SW1/4SE1/4SW1/4	Sec. 31, Twp 08S, Rge 24E, B.M.

IDAHO DEPARTMENT OF WATER RESOURCES  
 Adjudication Recommendation Report 36-15127A V2

GROUND WATER MINIDOKA County	L99 SE1/4NE1/4NW1/4	Sec. 3,	Twp 08S,	Rge 25E, B.M.
GROUND WATER MINIDOKA County	L96 NW1/4NW1/4NW1/4	Sec. 3,	Twp 08S,	Rge 25E, B.M.
GROUND WATER MINIDOKA County	L98 NE1/4NE1/4SE1/4	Sec. 3,	Twp 08S,	Rge 25E, B.M.
GROUND WATER MINIDOKA County	L95 NW1/4NE1/4NE1/4	Sec. 5,	Twp 08S,	Rge 25E, B.M.
GROUND WATER MINIDOKA County	L98 NE1/4NE1/4SE1/4	Sec. 6,	Twp 08S,	Rge 25E, B.M.
GROUND WATER MINIDOKA County	L93 NW1/4SW1/4SE1/4	Sec. 11,	Twp 08S,	Rge 25E, B.M.
GROUND WATER MINIDOKA County	L99 NW1/4NW1/4NW1/4	Sec. 12,	Twp 08S,	Rge 25E, B.M.
GROUND WATER MINIDOKA County	L99 NW1/4SW1/4SW1/4	Sec. 13,	Twp 08S,	Rge 25E, B.M.
GROUND WATER MINIDOKA County	L97 SW1/4NE1/4SW1/4	Sec. 14,	Twp 08S,	Rge 25E, B.M.
GROUND WATER MINIDOKA County	L94 NW1/4SW1/4SW1/4	Sec. 15,	Twp 08S,	Rge 25E, B.M.
GROUND WATER MINIDOKA County	L95 NW1/4NE1/4NE1/4	Sec. 17,	Twp 08S,	Rge 25E, B.M.
GROUND WATER MINIDOKA County	L90 NE1/4NW1/4NE1/4	Sec. 19,	Twp 08S,	Rge 25E, B.M.
GROUND WATER MINIDOKA County	L94 SE1/4SW1/4NW1/4	Sec. 19,	Twp 08S,	Rge 25E, B.M.
GROUND WATER MINIDOKA County	L96 NE1/4SE1/4SW1/4	Sec. 21,	Twp 08S,	Rge 25E, B.M.
GROUND WATER MINIDOKA County	L91 NW1/4NW1/4NW1/4	Sec. 23,	Twp 08S,	Rge 25E, B.M.
GROUND WATER JEROME County	L99 NW1/4NE1/4SW1/4	Sec. 1,	Twp 09S,	Rge 21E, B.M.
GROUND WATER JEROME County	L98 NE1/4NW1/4SW1/4	Sec. 3,	Twp 09S,	Rge 21E, B.M.
GROUND WATER JEROME County	L91 SE1/4SE1/4SW1/4	Sec. 3,	Twp 09S,	Rge 21E, B.M.
GROUND WATER JEROME County	L95 NW1/4NE1/4SE1/4	Sec. 3,	Twp 09S,	Rge 21E, B.M.
GROUND WATER MINIDOKA County	L99 NW1/4SE1/4SE1/4	Sec. 3,	Twp 09S,	Rge 22E, B.M.

IDAHO DEPARTMENT OF WATER RESOURCES  
 Adjudication Recommendation Report 36-15127A V2

GROUND WATER MINIDOKA County	L97 SE1/4NE1/4NE1/4	Sec. 7,	Twp 09S,	Rge 22E, B.M.
GROUND WATER MINIDOKA County	L97 NE1/4SE1/4NE1/4	Sec. 7,	Twp 09S,	Rge 22E, B.M.
GROUND WATER MINIDOKA County	L98 SE1/4SW1/4NW1/4	Sec. 9,	Twp 09S,	Rge 22E, B.M.
GROUND WATER MINIDOKA County	L96 NE1/4NE1/4SW1/4	Sec. 9,	Twp 09S,	Rge 22E, B.M.
GROUND WATER MINIDOKA County	L99 NE1/4SW1/4NE1/4	Sec. 10,	Twp 09S,	Rge 22E, B.M.
GROUND WATER MINIDOKA County	L94 NW1/4NW1/4NE1/4	Sec. 11,	Twp 09S,	Rge 22E, B.M.
GROUND WATER MINIDOKA County	L94 SE1/4NE1/4NW1/4	Sec. 11,	Twp 09S,	Rge 22E, B.M.
GROUND WATER MINIDOKA County	L97 NE1/4SW1/4NE1/4	Sec. 15,	Twp 09S,	Rge 22E, B.M.
GROUND WATER MINIDOKA County	L99 SW1/4SW1/4NE1/4	Sec. 15,	Twp 09S,	Rge 22E, B.M.
GROUND WATER MINIDOKA County	L97 NE1/4SW1/4SE1/4	Sec. 18,	Twp 09S,	Rge 22E, B.M.
GROUND WATER MINIDOKA County	L99 NW1/4SW1/4NW1/4	Sec. 19,	Twp 09S,	Rge 22E, B.M.
GROUND WATER MINIDOKA County	L99 SE1/4SW1/4NE1/4	Sec. 22,	Twp 09S,	Rge 22E, B.M.
GROUND WATER MINIDOKA County	L98 NE1/4SE1/4SE1/4	Sec. 28,	Twp 09S,	Rge 22E, B.M.
GROUND WATER MINIDOKA County	L91 NW1/4NE1/4NE1/4	Sec. 30,	Twp 09S,	Rge 22E, B.M.
GROUND WATER MINIDOKA County	L96 NE1/4SE1/4NE1/4	Sec. 2,	Twp 09S,	Rge 23E, B.M.
GROUND WATER MINIDOKA County	L95 NE1/4SE1/4NE1/4	Sec. 3,	Twp 09S,	Rge 23E, B.M.
GROUND WATER MINIDOKA County	L99 NE1/4NW1/4SW1/4	Sec. 3,	Twp 09S,	Rge 23E, B.M.
GROUND WATER MINIDOKA County	L99 SE1/4SE1/4NE1/4	Sec. 6,	Twp 09S,	Rge 23E, B.M.
GROUND WATER MINIDOKA County	L92 NW1/4SW1/4SE1/4	Sec. 6,	Twp 09S,	Rge 23E, B.M.
GROUND WATER JEROME County	L95 SW1/4NW1/4SW1/4	Sec. 2,	Twp 10S,	Rge 21E, B.M.

IDAHO DEPARTMENT OF WATER RESOURCES  
 Adjudication Recommendation Report 36-15127A V2

GROUND WATER MINIDOKA County	L91 SE1/4NW1/4SW1/4	Sec. 3,	Twp 10S,	Rge 22E, B.M.
GROUND WATER MINIDOKA County	L99 NW1/4SE1/4SW1/4	Sec. 34,	Twp 07S,	Rge 23E, B.M.
GROUND WATER MINIDOKA County	L96 NW1/4SW1/4SW1/4	Sec. 22,	Twp 07S,	Rge 24E, B.M.
GROUND WATER MINIDOKA County	L98 NW1/4NW1/4SE1/4	Sec. 22,	Twp 07S,	Rge 24E, B.M.
GROUND WATER MINIDOKA County	L97 NE1/4SE1/4SE1/4	Sec. 22,	Twp 07S,	Rge 24E, B.M.
GROUND WATER MINIDOKA County	L99 NW1/4SW1/4NE1/4	Sec. 23,	Twp 07S,	Rge 24E, B.M.
GROUND WATER MINIDOKA County	L99 NW1/4SE1/4NE1/4	Sec. 26,	Twp 07S,	Rge 24E, B.M.
GROUND WATER MINIDOKA County	L94 NE1/4NW1/4SW1/4	Sec. 26,	Twp 07S,	Rge 24E, B.M.
GROUND WATER MINIDOKA County	L98 NW1/4SW1/4NE1/4	Sec. 28,	Twp 07S,	Rge 24E, B.M.
GROUND WATER MINIDOKA County	L99 SW1/4NW1/4SE1/4	Sec. 30,	Twp 07S,	Rge 24E, B.M.
GROUND WATER MINIDOKA County	L99 NW1/4SW1/4NE1/4	Sec. 31,	Twp 07S,	Rge 24E, B.M.
GROUND WATER MINIDOKA County	L97 SW1/4SE1/4NE1/4	Sec. 32,	Twp 07S,	Rge 24E, B.M.
GROUND WATER MINIDOKA County	L98 SE1/4NW1/4SE1/4	Sec. 33,	Twp 07S,	Rge 24E, B.M.
GROUND WATER MINIDOKA County	L98 SW1/4SE1/4NW1/4	Sec. 34,	Twp 07S,	Rge 24E, B.M.
GROUND WATER MINIDOKA County	L98 SW1/4SW1/4SE1/4	Sec. 35,	Twp 07S,	Rge 24E, B.M.
GROUND WATER MINIDOKA County	L99 NE1/4SE1/4SW1/4	Sec. 27,	Twp 07S,	Rge 25E, B.M.
GROUND WATER MINIDOKA County	L99 NE1/4NE1/4SW1/4	Sec. 29,	Twp 07S,	Rge 25E, B.M.
GROUND WATER MINIDOKA County	L98 NW1/4NE1/4SE1/4	Sec. 30,	Twp 07S,	Rge 25E, B.M.
GROUND WATER MINIDOKA County	L96 NE1/4NE1/4SW1/4	Sec. 31,	Twp 07S,	Rge 25E, B.M.
GROUND WATER MINIDOKA County	L96 NW1/4NE1/4SW1/4	Sec. 32,	Twp 07S,	Rge 25E, B.M.

IDAHO DEPARTMENT OF WATER RESOURCES  
 Adjudication Recommendation Report 36-15127A V2

GROUND WATER MINIDOKA County	L99 NE1/4SW1/4NW1/4	Sec. 33,	Twp 07S,	Rge 25E, B.M.
GROUND WATER MINIDOKA County	L97 SE1/4NE1/4SW1/4	Sec. 34,	Twp 07S,	Rge 25E, B.M.
GROUND WATER JEROME County	L98 NW1/4NE1/4SE1/4	Sec. 22,	Twp 08S,	Rge 21E, B.M.
GROUND WATER JEROME County	L97 NW1/4SE1/4NW1/4	Sec. 24,	Twp 08S,	Rge 21E, B.M.
GROUND WATER JEROME County	L96 NW1/4SE1/4NE1/4	Sec. 26,	Twp 08S,	Rge 21E, B.M.
GROUND WATER JEROME County	L93 SE1/4NE1/4NE1/4	Sec. 35,	Twp 08S,	Rge 21E, B.M.
GROUND WATER JEROME County	L99 SW1/4SW1/4SW1/4	Sec. 35,	Twp 08S,	Rge 21E, B.M.
GROUND WATER JEROME County	L97 SE1/4SE1/4SE1/4	Sec. 35,	Twp 08S,	Rge 21E, B.M.
GROUND WATER MINIDOKA County	L96 SW1/4NW1/4SW1/4	Sec. 30,	Twp 08S,	Rge 22E, B.M.
GROUND WATER MINIDOKA County	L99 SW1/4NW1/4NE1/4	Sec. 35,	Twp 08S,	Rge 22E, B.M.
GROUND WATER MINIDOKA County	L98 SW1/4SW1/4SE1/4	Sec. 35,	Twp 08S,	Rge 22E, B.M.
GROUND WATER MINIDOKA County	L99 NE1/4NW1/4NE1/4	Sec. 1,	Twp 08S,	Rge 23E, B.M.
GROUND WATER MINIDOKA County	L94 SW1/4SW1/4SW1/4	Sec. 1,	Twp 08S,	Rge 23E, B.M.
GROUND WATER MINIDOKA County	L96 SE1/4NE1/4SW1/4	Sec. 2,	Twp 08S,	Rge 23E, B.M.
GROUND WATER MINIDOKA County	L95 SW1/4SW1/4SW1/4	Sec. 4,	Twp 08S,	Rge 23E, B.M.
GROUND WATER MINIDOKA County	L93 NE1/4SE1/4NE1/4	Sec. 5,	Twp 08S,	Rge 23E, B.M.
GROUND WATER MINIDOKA County	L92 SW1/4SE1/4NE1/4	Sec. 10,	Twp 08S,	Rge 23E, B.M.
GROUND WATER MINIDOKA County	L96 NE1/4SW1/4SW1/4	Sec. 10,	Twp 08S,	Rge 23E, B.M.
GROUND WATER MINIDOKA County	L96 SW1/4SW1/4NE1/4	Sec. 12,	Twp 08S,	Rge 23E, B.M.
GROUND WATER MINIDOKA County	L94 SE1/4SE1/4SW1/4	Sec. 12,	Twp 08S,	Rge 23E, B.M.

IDAHO DEPARTMENT OF WATER RESOURCES  
 Adjudication Recommendation Report 36-15127A V2

GROUND WATER MINIDOKA County	L87 NW1/4NW1/4NW1/4	Sec. 14, Twp 08S, Rge 23E, B.M.
GROUND WATER MINIDOKA County	L99 SE1/4NE1/4NW1/4	Sec. 15, Twp 08S, Rge 23E, B.M.
GROUND WATER MINIDOKA County	L94 SE1/4SE1/4SE1/4	Sec. 15, Twp 08S, Rge 23E, B.M.
GROUND WATER MINIDOKA County	L96 NW1/4NE1/4NW1/4	Sec. 17, Twp 08S, Rge 23E, B.M.
GROUND WATER MINIDOKA County	L97 NE1/4SE1/4SE1/4	Sec. 17, Twp 08S, Rge 23E, B.M.
GROUND WATER MINIDOKA County	L99 NW1/4SW1/4SE1/4	Sec. 19, Twp 08S, Rge 23E, B.M.
GROUND WATER MINIDOKA County	L99 SW1/4SE1/4NE1/4	Sec. 21, Twp 08S, Rge 23E, B.M.
GROUND WATER MINIDOKA County	L97 SW1/4SE1/4SW1/4	Sec. 22, Twp 08S, Rge 23E, B.M.
GROUND WATER MINIDOKA County	L95 SW1/4NW1/4SW1/4	Sec. 23, Twp 08S, Rge 23E, B.M.
GROUND WATER MINIDOKA County	L98 NE1/4NW1/4NW1/4	Sec. 24, Twp 08S, Rge 23E, B.M.
GROUND WATER MINIDOKA County	L95 NE1/4SE1/4SW1/4	Sec. 24, Twp 08S, Rge 23E, B.M.
GROUND WATER MINIDOKA County	L97 NW1/4SE1/4NW1/4	Sec. 25, Twp 08S, Rge 23E, B.M.
GROUND WATER MINIDOKA County	L94 NW1/4NW1/4SE1/4	Sec. 26, Twp 08S, Rge 23E, B.M.
GROUND WATER MINIDOKA County	L99 NE1/4NE1/4NE1/4	Sec. 27, Twp 08S, Rge 23E, B.M.
GROUND WATER MINIDOKA County	L98 SW1/4SE1/4NW1/4	Sec. 27, Twp 08S, Rge 23E, B.M.
GROUND WATER MINIDOKA County	L93 SW1/4SE1/4SW1/4	Sec. 27, Twp 08S, Rge 23E, B.M.
GROUND WATER MINIDOKA County	L95 SW1/4NE1/4SW1/4	Sec. 28, Twp 08S, Rge 23E, B.M.
GROUND WATER MINIDOKA County	L93 NW1/4SW1/4SW1/4	Sec. 28, Twp 08S, Rge 23E, B.M.
GROUND WATER MINIDOKA County	L91 SE1/4SE1/4NE1/4	Sec. 29, Twp 08S, Rge 23E, B.M.
GROUND WATER MINIDOKA County	L95 SE1/4NE1/4SE1/4	Sec. 31, Twp 08S, Rge 23E, B.M.

IDAHO DEPARTMENT OF WATER RESOURCES  
 Adjudication Recommendation Report 36-15127A V2

GROUND WATER MINIDOKA County	L97 NW1/4SE1/4SW1/4	Sec. 34,	Twp 08S,	Rge 23E, B.M.
GROUND WATER MINIDOKA County	L90 SE1/4NW1/4NW1/4	Sec. 35,	Twp 08S,	Rge 23E, B.M.
GROUND WATER MINIDOKA County	L96 NE1/4SW1/4SW1/4	Sec. 35,	Twp 08S,	Rge 23E, B.M.
GROUND WATER MINIDOKA County	L98 SE1/4NW1/4SE1/4	Sec. 35,	Twp 08S,	Rge 23E, B.M.
GROUND WATER MINIDOKA County	L95 SE1/4SE1/4SE1/4	Sec. 35,	Twp 08S,	Rge 23E, B.M.
GROUND WATER MINIDOKA County	L98 SE1/4SE1/4NE1/4	Sec. 1,	Twp 08S,	Rge 24E, B.M.
GROUND WATER MINIDOKA County	L99 SW1/4SE1/4NE1/4	Sec. 3,	Twp 08S,	Rge 24E, B.M.
GROUND WATER MINIDOKA County	L97 SW1/4SW1/4NE1/4	Sec. 4,	Twp 08S,	Rge 24E, B.M.
GROUND WATER MINIDOKA County	L99 NE1/4SW1/4SW1/4	Sec. 4,	Twp 08S,	Rge 24E, B.M.
GROUND WATER MINIDOKA County	L94 SE1/4NE1/4NW1/4	Sec. 6,	Twp 08S,	Rge 24E, B.M.
GROUND WATER MINIDOKA County	L98 NW1/4NW1/4SW1/4	Sec. 6,	Twp 08S,	Rge 24E, B.M.
GROUND WATER MINIDOKA County	L91 SE1/4NE1/4SE1/4	Sec. 6,	Twp 08S,	Rge 24E, B.M.
GROUND WATER MINIDOKA County	L97 NE1/4SE1/4NE1/4	Sec. 8,	Twp 08S,	Rge 24E, B.M.
GROUND WATER MINIDOKA County	L98 NW1/4SW1/4NE1/4	Sec. 10,	Twp 08S,	Rge 24E, B.M.
GROUND WATER MINIDOKA County	L92 SW1/4SW1/4NW1/4	Sec. 10,	Twp 08S,	Rge 24E, B.M.
GROUND WATER MINIDOKA County	L95 SE1/4SE1/4SW1/4	Sec. 10,	Twp 08S,	Rge 24E, B.M.
GROUND WATER MINIDOKA County	L98 SW1/4NE1/4NW1/4	Sec. 11,	Twp 08S,	Rge 24E, B.M.
GROUND WATER MINIDOKA County	L95 NW1/4NW1/4SE1/4	Sec. 11,	Twp 08S,	Rge 24E, B.M.
GROUND WATER MINIDOKA County	L97 NE1/4NW1/4NE1/4	Sec. 12,	Twp 08S,	Rge 24E, B.M.
GROUND WATER MINIDOKA County	L90 NW1/4NW1/4NE1/4	Sec. 13,	Twp 08S,	Rge 24E, B.M.

IDAHO DEPARTMENT OF WATER RESOURCES  
Adjudication Recommendation Report 36-15127A V2

GROUND WATER MINIDOKA County	L95 SW1/4SE1/4SW1/4	Sec. 14, Twp 08S, Rge 24E, B.M.
GROUND WATER MINIDOKA County	L97 SE1/4SW1/4NW1/4	Sec. 15, Twp 08S, Rge 24E, B.M.
GROUND WATER MINIDOKA County	L96 NE1/4SW1/4NW1/4	Sec. 18, Twp 08S, Rge 24E, B.M.
GROUND WATER MINIDOKA County	L95 NE1/4NW1/4NE1/4	Sec. 21, Twp 08S, Rge 24E, B.M.
GROUND WATER MINIDOKA County	L97 NE1/4SW1/4SW1/4	Sec. 21, Twp 08S, Rge 24E, B.M.
GROUND WATER MINIDOKA County	L96 SW1/4NE1/4SE1/4	Sec. 22, Twp 08S, Rge 24E, B.M.
GROUND WATER MINIDOKA County	L97 NE1/4NE1/4SE1/4	Sec. 8, Twp 08S, Rge 23E, B.M.

Place of Use

Conditions of Approval:

1. C18 THIS PARTIAL DECREE IS SUBJECT TO SUCH GENERAL PROVISIONS NECESSARY FOR THE DEFINITION OF THE RIGHTS OR FOR THE EFFICIENT ADMINISTRATION OF THE WATER RIGHTS AS MAY BE ULTIMATELY DETERMINED BY THE COURT AT A POINT IN TIME NO LATER THAN THE ENTRY OF A FINAL UNIFIED DECREE. SECTION 42-1412(6), IDAHO CODE.

Remarks:

1. Point of Diversion THE FOLLOWING CONVENTION IS USED TO CONVERT THE GOVERNMENT LOTS LISTED IN THE ABOVE POINTS OF DIVERSION TO THE OFFICIAL US GOVERNMENT TRACT DESIGNATION: LOT 99 = TRACT A, LOT 98 = TRACT B, LOT 97 = TRACT C, LOT 96 = TRACT D, LOT 95 = TRACT E, LOT 94 = TRACT F, LOT 93 = TRACT G, LOT 92 = TRACT H, LOT 91 = TRACT J, LOT 90 = TRACT K, LOT 89 = TRACT L, LOT 88 = TRACT M, LOT 87 = TRACT N, LOT 86 = TRACT O, LOT 85 = TRACT P, LOT 84 = TRACT Q, LOT 83 = TRACT R, LOT 82 = TRACT S.
2. Name/Addresses THE BENEFICIAL USE OF THE WATER REPRESENTED HEREBY IS FOR THE LANDOWNERS WITHIN THE A & B IRRIGATION DISTRICT PURSUANT TO CONTRACT NO. 14-06-100-2386, DATED FEBRUARY 9, 1962 (AS MAY BE SUPPLEMENTED OR AMENDED) BETWEEN THE UNITED STATES OF AMERICA THROUGH THE U.S. BUREAU OF RECLAMATION AND THE A & B IRRIGATION DISTRICT FOR IRRIGATION AND OTHER PERMITTED PURPOSES AS AUTHORIZED BY THE ACT OF SEPTEMBER 30, 1950, CH. 1114, 64 STAT. 1083, OF THE NORTH SIDE PUMPING DIVISION, OF THE MINIDOKA IRRIGATION PROJECT.
3. Place of Use - Irrigation PLACE OF USE WITHIN THE BOUNDARY OF A & B IRRIGATION DISTRICT, PURSUANT TO SECTION 43-323, IDAHO CODE.
4. Explanatory THE FOLLOWING RIGHTS ARE DIVERTED THROUGH POINTS OF DIVERSION DESCRIBED ABOVE: 36-2080, 36-15127A, 36-15127B, 36-15192, 36-15193A, 36-15193B, 36-15194A, 36-15194B, 36-15195A, 36-15195B, 36-15196A, 36-15196B.

IDAHO DEPARTMENT OF WATER RESOURCES

Adjudication Recommendation Report 36-15127A V2

- 5. Point of Diversion THE FOLLOWING POINTS OF DIVERSION EACH HAVE TWO WELLS:  
T07S, R23E, SEC 34, NWSESW - MINIDOKA. T07S, R24E, SEC 28, NWSWNE; SEC 30, SWNWSE; SEC 32, SWSENE; SEC 33, SENWSE; SEC 35, SWSWSE - MINIDOKA. T08S, R21E, SEC 26, NWSENE; SEC 35, SESESE - JEROME. T08S, R22E, SEC 35, SWSWSE - MINIDOKA. T08S, R23E, SEC 01, NENWNE; SEC 04, SWSWSW; SEC 05, NESENE; SEC 12, SWSWNE; SEC 12, SESESW; SEC 14, NWNWNW; SEC 15, SENENW; SEC 17, NESESE; SEC 19, NWSWSE; SEC 23, SWNWSW; SEC 24, NESESW; SEC 28, NWSWSW; SEC 29, SESENE - MINIDOKA. T08S, R24E, SEC 03, SWSENE; SEC 04, NESWSW; SEC 11, SWNENW; SEC 13, NWNWNE; SEC 31, SWSESW - MINIDOKA. T08S, R25E, SEC 03, SENENW; SEC 03, NWNWNW; SEC 05, NWNENE; SEC 06, NENESE; SEC 12, NWNWNW; SEC 15, NWSWSW; SEC 19, NENWNE; SEC 19, SESWNW; SEC 23, NWNWNW - MINIDOKA. T09S, R22E, SEC 18, NESWSE; SEC 33, SESESE - MINIDOKA.  
THE FOLLOWING POINT OF DIVERSION HAS THREE WELLS:  
T09S, R22E, SEC 03, NWSESE - MINIDOKA.
- 6. Quantity THE RIGHTS LISTED BELOW ARE LIMITED TO A COMBINED TOTAL DIVERSION RATE OF 1100 CFS AND A TOTAL COMBINED ANNUAL DIVERSION VOLUME OF 266,744.8 ACRE FEET IN A SINGLE IRRIGATION SEASON. COMBINED RIGHT NOS.: 36-2080, 36-15127A, 36-15127B, 36-15192, 36-15193A, 36-15193B, 36-15194A, 36-15194B, 36-15195A, 36-15195B, 36-15196A, 36-15196B.
- 7. Explanatory RELIFT DRAIN PUMPS USED WITHIN THE BOUNDARY OF THE DISTRICT FOR REUSE OF RETURN FLOW.
- 8. Place of Use - Irrigation THE RIGHTS LISTED BELOW ARE LIMITED TO THE IRRIGATION OF A COMBINED TOTAL OF 66,686.2 ACRES IN A SINGLE IRRIGATION SEASON. COMBINED RIGHT NOS.: 36-2080, 36-15127A, 36-15127B, 36-15192, 36-15193A, 36-15193B, 36-15194A, 36-15194B, 36-15195A, 36-15195B, 36-15196A, 36-15196B.
- 9. Place of Use - Irrigation THIS RIGHT IS LIMITED TO THE IRRIGATION OF 1886.4 ACRES WITHIN THE A & B IRRIGATION DISTRICT BOUNDARY IN A SINGLE IRRIGATION SEASON.
- 10. Purpose of Use THE USE OF WATER FOR IRRIGATION UNDER THIS RIGHT MAY BEGIN AS EARLY AS MARCH 15 AND MAY CONTINUE TO AS LATE AS NOVEMBER 15, PROVIDED OTHER ELEMENTS OF THE RIGHT ARE NOT EXCEEDED. THE USE OF WATER BEFORE APRIL 1 AND AFTER OCTOBER 31 UNDER THIS REMARK IS SUBORDINATE TO ALL WATER RIGHTS HAVING NO SUBORDINATED EARLY OR LATE IRRIGATION USE AND A PRIORITY DATE EARLIER THAN THE DATE A PARTIAL DECREE IS ENTERED FOR THIS RIGHT.

Comments:

1. djones 9/28/2001 Amended Recommendation  
 Comment: ELEMENTS FOR RIGHTS 36-15127A & 36-15127B WERE CHANGED TO RESOLVE OBJECTION ON PART A. REMARKS FOR ALL A & B IRRIGATION DISTRICT RIGHTS (US BUREAU OF RECLAMATION) WERE EDITED TO PROVIDE CONSISTENT CROSS REFERENCE AND COMBINED USE LIMITS.

IDAHO DEPARTMENT OF WATER RESOURCES  
Adjudication Recommendation Report 36-15127A V2

Dates and Other Information:

Decreed Date:  
Enlargement Use Priority Date:  
Enlargement Statute Priority Date:  
Defendant:  
Plaintiff:  
Civil Case Number:  
Judicial District:  
Notice of Error Flag:  
State or Federal:  
Owner Name Connector: 0  
Water District Number:  
Generic Max Rate Per Acre: 4  
Generic Max Volume Per Acre: 7545.6  
Swan Falls Trust or Nontrust: False  
Swan Falls Dismissed:  
DLE Act Number:  
Carey Act Number:  
Mitigation Plan:

SubCase:

SubCase Number: 36-2080  
Class: 1  
SF5 Filed Date:  
Special Master Recom Signed Date:  
Attorney Assigned: NICHOLAS B SPENCER  
Adjudication Agent:  
Basis of Claim:  
Date Filed: 4/27/1993 Objection Status: Active  
Date Filed: 4/30/1993 Objection Status: Active

IDAHO DEPARTMENT OF WATER RESOURCES  
 Adjudication Recommendation Report 36-15127B V2

WATER RIGHT NUMBER: 36-15127B V2

<u>Owner Type</u>	<u>Name and Address</u>
Present Owner	A & B IRRIGATION DISTRICT
Current Owner	UNITED STATES OF AMERICA ACTING THROUGH
Attorney	KATHLEEN CARR
Attorney	LING NIELSEN & ROBINSON

Priority Date: 04/01/1984  
 Basis: Beneficial Use  
 Status: Active

<u>Source</u>	<u>Tributary</u>		
GROUND WATER			
<u>Beneficial Use</u>	<u>From</u> <u>To</u>	<u>Diversion Rate</u>	<u>Annual Volume</u>
IRRIGATION	04/01 to 10/31	28.890 CFS	7,006.00 AF
	<u>Total Diversion:</u>	28.890 CFS	7,006.00 AF

Location of Point(s) of Diversion

GROUND WATER	L94 SE1/4NE1/4NW1/4	Sec. 11, Twp 09S, Rge 22E, B.M.
MINIDOKA County		
GROUND WATER	L97 NE1/4SW1/4NE1/4	Sec. 15, Twp 09S, Rge 22E, B.M.
MINIDOKA County		
GROUND WATER	L99 SW1/4SW1/4NE1/4	Sec. 15, Twp 09S, Rge 22E, B.M.
MINIDOKA County		
GROUND WATER	L97 NE1/4SW1/4SE1/4	Sec. 18, Twp 09S, Rge 22E, B.M.
MINIDOKA County		
GROUND WATER	L99 NW1/4SW1/4NW1/4	Sec. 19, Twp 09S, Rge 22E, B.M.
MINIDOKA County		
GROUND WATER	L99 SE1/4SW1/4NE1/4	Sec. 22, Twp 09S, Rge 22E, B.M.
MINIDOKA County		
GROUND WATER	L98 NE1/4SE1/4SE1/4	Sec. 28, Twp 09S, Rge 22E, B.M.
MINIDOKA County		
GROUND WATER	L91 NW1/4NE1/4NE1/4	Sec. 30, Twp 09S, Rge 22E, B.M.
MINIDOKA County		
GROUND WATER	L96 NE1/4SE1/4NE1/4	Sec. 2, Twp 09S, Rge 23E, B.M.
MINIDOKA County		
GROUND WATER	L95 NE1/4SE1/4NE1/4	Sec. 3, Twp 09S, Rge 23E, B.M.
MINIDOKA County		
GROUND WATER	L99 NE1/4NW1/4SW1/4	Sec. 3, Twp 09S, Rge 23E, B.M.
MINIDOKA County		

IDAHO DEPARTMENT OF WATER RESOURCES  
 Adjudication Recommendation Report 36-15127B V2

GROUND WATER MINIDOKA County	L99 SE1/4SE1/4NE1/4	Sec. 6,	Twp 09S,	Rge 23E, B.M.
GROUND WATER MINIDOKA County	L92 NW1/4SW1/4SE1/4	Sec. 6,	Twp 09S,	Rge 23E, B.M.
GROUND WATER JEROME County	L95 SW1/4NW1/4SW1/4	Sec. 2,	Twp 10S,	Rge 21E, B.M.
GROUND WATER MINIDOKA County	L91 SE1/4NW1/4SW1/4	Sec. 3,	Twp 10S,	Rge 22E, B.M.
GROUND WATER MINIDOKA County	L99 NW1/4SE1/4SW1/4	Sec. 34,	Twp 07S,	Rge 23E, B.M.
GROUND WATER MINIDOKA County	L96 NW1/4SW1/4SW1/4	Sec. 22,	Twp 07S,	Rge 24E, B.M.
GROUND WATER MINIDOKA County	L98 NW1/4NW1/4SE1/4	Sec. 22,	Twp 07S,	Rge 24E, B.M.
GROUND WATER MINIDOKA County	L97 NE1/4SE1/4SE1/4	Sec. 22,	Twp 07S,	Rge 24E, B.M.
GROUND WATER MINIDOKA County	L99 NW1/4SW1/4NE1/4	Sec. 23,	Twp 07S,	Rge 24E, B.M.
GROUND WATER MINIDOKA County	L99 NW1/4SE1/4NE1/4	Sec. 26,	Twp 07S,	Rge 24E, B.M.
GROUND WATER MINIDOKA County	L94 NE1/4NW1/4SW1/4	Sec. 26,	Twp 07S,	Rge 24E, B.M.
GROUND WATER MINIDOKA County	L98 NW1/4SW1/4NE1/4	Sec. 28,	Twp 07S,	Rge 24E, B.M.
GROUND WATER MINIDOKA County	L99 SW1/4NW1/4SE1/4	Sec. 30,	Twp 07S,	Rge 24E, B.M.
GROUND WATER MINIDOKA County	L99 NW1/4SW1/4NE1/4	Sec. 31,	Twp 07S,	Rge 24E, B.M.
GROUND WATER MINIDOKA County	L97 SW1/4SE1/4NE1/4	Sec. 32,	Twp 07S,	Rge 24E, B.M.
GROUND WATER MINIDOKA County	L98 SE1/4NW1/4SE1/4	Sec. 33,	Twp 07S,	Rge 24E, B.M.
GROUND WATER MINIDOKA County	L98 SW1/4SE1/4NW1/4	Sec. 34,	Twp 07S,	Rge 24E, B.M.
GROUND WATER MINIDOKA County	L98 SW1/4SW1/4SE1/4	Sec. 35,	Twp 07S,	Rge 24E, B.M.
GROUND WATER MINIDOKA County	L99 NE1/4SE1/4SW1/4	Sec. 27,	Twp 07S,	Rge 25E, B.M.
GROUND WATER MINIDOKA County	L99 NE1/4NE1/4SW1/4	Sec. 29,	Twp 07S,	Rge 25E, B.M.

## IDAHO DEPARTMENT OF WATER RESOURCES

## Adjudication Recommendation Report 36-15127B V2

GROUND WATER MINIDOKA County	L98 NW1/4NE1/4SE1/4	Sec. 30,	Twp 07S,	Rge 25E, B.M.
GROUND WATER MINIDOKA County	L96 NE1/4NE1/4SW1/4	Sec. 31,	Twp 07S,	Rge 25E, B.M.
GROUND WATER MINIDOKA County	L96 NW1/4NE1/4SW1/4	Sec. 32,	Twp 07S,	Rge 25E, B.M.
GROUND WATER MINIDOKA County	L99 NE1/4SW1/4NW1/4	Sec. 33,	Twp 07S,	Rge 25E, B.M.
GROUND WATER MINIDOKA County	L97 SE1/4NE1/4SW1/4	Sec. 34,	Twp 07S,	Rge 25E, B.M.
GROUND WATER JEROME County	L98 NW1/4NE1/4SE1/4	Sec. 22,	Twp 08S,	Rge 21E, B.M.
GROUND WATER JEROME County	L97 NW1/4SE1/4NW1/4	Sec. 24,	Twp 08S,	Rge 21E, B.M.
GROUND WATER JEROME County	L96 NW1/4SE1/4NE1/4	Sec. 26,	Twp 08S,	Rge 21E, B.M.
GROUND WATER JEROME County	L93 SE1/4NE1/4NE1/4	Sec. 35,	Twp 08S,	Rge 21E, B.M.
GROUND WATER JEROME County	L99 SW1/4SW1/4SW1/4	Sec. 35,	Twp 08S,	Rge 21E, B.M.
GROUND WATER JEROME County	L97 SE1/4SE1/4SE1/4	Sec. 35,	Twp 08S,	Rge 21E, B.M.
GROUND WATER MINIDOKA County	L96 SW1/4NW1/4SW1/4	Sec. 30,	Twp 08S,	Rge 22E, B.M.
GROUND WATER MINIDOKA County	L99 SW1/4NW1/4NE1/4	Sec. 35,	Twp 08S,	Rge 22E, B.M.
GROUND WATER MINIDOKA County	L98 SW1/4SW1/4SE1/4	Sec. 35,	Twp 08S,	Rge 22E, B.M.
GROUND WATER MINIDOKA County	L99 NE1/4NW1/4NE1/4	Sec. 1,	Twp 08S,	Rge 23E, B.M.
GROUND WATER MINIDOKA County	L94 SW1/4SW1/4SW1/4	Sec. 1,	Twp 08S,	Rge 23E, B.M.
GROUND WATER MINIDOKA County	L96 SE1/4NE1/4SW1/4	Sec. 2,	Twp 08S,	Rge 23E, B.M.
GROUND WATER MINIDOKA County	L95 SW1/4SW1/4SW1/4	Sec. 4,	Twp 08S,	Rge 23E, B.M.
GROUND WATER MINIDOKA County	L93 NE1/4SE1/4NE1/4	Sec. 5,	Twp 08S,	Rge 23E, B.M.
GROUND WATER MINIDOKA County	L92 SW1/4SE1/4NE1/4	Sec. 10,	Twp 08S,	Rge 23E, B.M.

## IDAHO DEPARTMENT OF WATER RESOURCES

## Adjudication Recommendation Report 36-15127B V2

GROUND WATER MINIDOKA County	L96 NE1/4SW1/4SW1/4	Sec. 10, Twp 08S, Rge 23E, B.M.
GROUND WATER MINIDOKA County	L96 SW1/4SW1/4NE1/4	Sec. 12, Twp 08S, Rge 23E, B.M.
GROUND WATER MINIDOKA County	L94 SE1/4SE1/4SW1/4	Sec. 12, Twp 08S, Rge 23E, B.M.
GROUND WATER MINIDOKA County	L87 NW1/4NW1/4NW1/4	Sec. 14, Twp 08S, Rge 23E, B.M.
GROUND WATER MINIDOKA County	L99 SE1/4NE1/4NW1/4	Sec. 15, Twp 08S, Rge 23E, B.M.
GROUND WATER MINIDOKA County	L94 SE1/4SE1/4SE1/4	Sec. 15, Twp 08S, Rge 23E, B.M.
GROUND WATER MINIDOKA County	L96 NW1/4NE1/4NW1/4	Sec. 17, Twp 08S, Rge 23E, B.M.
GROUND WATER MINIDOKA County	L97 NE1/4SE1/4SE1/4	Sec. 17, Twp 08S, Rge 23E, B.M.
GROUND WATER MINIDOKA County	L99 NW1/4SW1/4SE1/4	Sec. 19, Twp 08S, Rge 23E, B.M.
GROUND WATER MINIDOKA County	L99 SW1/4SE1/4NE1/4	Sec. 21, Twp 08S, Rge 23E, B.M.
GROUND WATER MINIDOKA County	L97 SW1/4SE1/4SW1/4	Sec. 22, Twp 08S, Rge 23E, B.M.
GROUND WATER MINIDOKA County	L95 SW1/4NW1/4SW1/4	Sec. 23, Twp 08S, Rge 23E, B.M.
GROUND WATER MINIDOKA County	L98 NE1/4NW1/4NW1/4	Sec. 24, Twp 08S, Rge 23E, B.M.
GROUND WATER MINIDOKA County	L95 NE1/4SE1/4SW1/4	Sec. 24, Twp 08S, Rge 23E, B.M.
GROUND WATER MINIDOKA County	L97 NW1/4SE1/4NW1/4	Sec. 25, Twp 08S, Rge 23E, B.M.
GROUND WATER MINIDOKA County	L94 NW1/4NW1/4SE1/4	Sec. 26, Twp 08S, Rge 23E, B.M.
GROUND WATER MINIDOKA County	L99 NE1/4NE1/4NE1/4	Sec. 27, Twp 08S, Rge 23E, B.M.
GROUND WATER MINIDOKA County	L98 SW1/4SE1/4NW1/4	Sec. 27, Twp 08S, Rge 23E, B.M.
GROUND WATER MINIDOKA County	L93 SW1/4SE1/4SW1/4	Sec. 27, Twp 08S, Rge 23E, B.M.
GROUND WATER MINIDOKA County	L95 SW1/4NE1/4SW1/4	Sec. 28, Twp 08S, Rge 23E, B.M.

IDAHO DEPARTMENT OF WATER RESOURCES  
 Adjudication Recommendation Report 36-15127B V2

GROUND WATER MINIDOKA County	L93 NW1/4SW1/4SW1/4	Sec. 28,	Twp 08S,	Rge 23E, B.M.
GROUND WATER MINIDOKA County	L91 SE1/4SE1/4NE1/4	Sec. 29,	Twp 08S,	Rge 23E, B.M.
GROUND WATER MINIDOKA County	L95 SE1/4NE1/4SE1/4	Sec. 31,	Twp 08S,	Rge 23E, B.M.
GROUND WATER MINIDOKA County	L97 NW1/4SE1/4SW1/4	Sec. 34,	Twp 08S,	Rge 23E, B.M.
GROUND WATER MINIDOKA County	L90 SE1/4NW1/4NW1/4	Sec. 35,	Twp 08S,	Rge 23E, B.M.
GROUND WATER MINIDOKA County	L96 NE1/4SW1/4SW1/4	Sec. 35,	Twp 08S,	Rge 23E, B.M.
GROUND WATER MINIDOKA County	L98 SE1/4NW1/4SE1/4	Sec. 35,	Twp 08S,	Rge 23E, B.M.
GROUND WATER MINIDOKA County	L95 SE1/4SE1/4SE1/4	Sec. 35,	Twp 08S,	Rge 23E, B.M.
GROUND WATER MINIDOKA County	L98 SE1/4SE1/4NE1/4	Sec. 1,	Twp 08S,	Rge 24E, B.M.
GROUND WATER MINIDOKA County	L99 SW1/4SE1/4NE1/4	Sec. 3,	Twp 08S,	Rge 24E, B.M.
GROUND WATER MINIDOKA County	L97 SW1/4SW1/4NE1/4	Sec. 4,	Twp 08S,	Rge 24E, B.M.
GROUND WATER MINIDOKA County	L99 NE1/4SW1/4SW1/4	Sec. 4,	Twp 08S,	Rge 24E, B.M.
GROUND WATER MINIDOKA County	L94 SE1/4NE1/4NW1/4	Sec. 6,	Twp 08S,	Rge 24E, B.M.
GROUND WATER MINIDOKA County	L98 NW1/4NW1/4SW1/4	Sec. 6,	Twp 08S,	Rge 24E, B.M.
GROUND WATER MINIDOKA County	L91 SE1/4NE1/4SE1/4	Sec. 6,	Twp 08S,	Rge 24E, B.M.
GROUND WATER MINIDOKA County	L97 NE1/4SE1/4NE1/4	Sec. 8,	Twp 08S,	Rge 24E, B.M.
GROUND WATER MINIDOKA County	L98 NW1/4SW1/4NE1/4	Sec. 10,	Twp 08S,	Rge 24E, B.M.
GROUND WATER MINIDOKA County	L92 SW1/4SW1/4NW1/4	Sec. 10,	Twp 08S,	Rge 24E, B.M.
GROUND WATER MINIDOKA County	L95 SE1/4SE1/4SW1/4	Sec. 10,	Twp 08S,	Rge 24E, B.M.
GROUND WATER MINIDOKA County	L98 SW1/4NE1/4NW1/4	Sec. 11,	Twp 08S,	Rge 24E, B.M.

IDAHO DEPARTMENT OF WATER RESOURCES  
 Adjudication Recommendation Report 36-15127B V2

GROUND WATER MINIDOKA County	L95 NW1/4NW1/4SE1/4	Sec. 11, Twp 08S, Rge 24E, B.M.
GROUND WATER MINIDOKA County	L97 NE1/4NW1/4NE1/4	Sec. 12, Twp 08S, Rge 24E, B.M.
GROUND WATER MINIDOKA County	L90 NW1/4NW1/4NE1/4	Sec. 13, Twp 08S, Rge 24E, B.M.
GROUND WATER MINIDOKA County	L95 SW1/4SE1/4SW1/4	Sec. 14, Twp 08S, Rge 24E, B.M.
GROUND WATER MINIDOKA County	L97 SE1/4SW1/4NW1/4	Sec. 15, Twp 08S, Rge 24E, B.M.
GROUND WATER MINIDOKA County	L96 NE1/4SW1/4NW1/4	Sec. 18, Twp 08S, Rge 24E, B.M.
GROUND WATER MINIDOKA County	L95 NE1/4NW1/4NE1/4	Sec. 21, Twp 08S, Rge 24E, B.M.
GROUND WATER MINIDOKA County	L97 NE1/4SW1/4SW1/4	Sec. 21, Twp 08S, Rge 24E, B.M.
GROUND WATER MINIDOKA County	L96 SW1/4NE1/4SE1/4	Sec. 22, Twp 08S, Rge 24E, B.M.
GROUND WATER MINIDOKA County	L97 NE1/4NE1/4SE1/4	Sec. 8, Twp 08S, Rge 23E, B.M.
GROUND WATER MINIDOKA County	L97 SW1/4SE1/4NE1/4	Sec. 32, Twp 07S, Rge 24E, B.M.
GROUND WATER MINIDOKA County	L98 SE1/4NW1/4SE1/4	Sec. 33, Twp 07S, Rge 24E, B.M.
GROUND WATER MINIDOKA County	L98 SW1/4SW1/4SE1/4	Sec. 35, Twp 07S, Rge 24E, B.M.
GROUND WATER JEROME County	L96 NW1/4SE1/4NE1/4	Sec. 26, Twp 08S, Rge 21E, B.M.
GROUND WATER JEROME County	L97 SE1/4SE1/4SE1/4	Sec. 35, Twp 08S, Rge 21E, B.M.
GROUND WATER MINIDOKA County	L98 SW1/4SW1/4SE1/4	Sec. 35, Twp 08S, Rge 22E, B.M.
GROUND WATER MINIDOKA County	L99 NE1/4NW1/4NE1/4	Sec. 1, Twp 08S, Rge 23E, B.M.
GROUND WATER MINIDOKA County	L95 SW1/4SW1/4SW1/4	Sec. 4, Twp 08S, Rge 23E, B.M.
GROUND WATER MINIDOKA County	L93 NE1/4SE1/4NE1/4	Sec. 5, Twp 08S, Rge 23E, B.M.
GROUND WATER MINIDOKA County	L96 SW1/4SW1/4NE1/4	Sec. 12, Twp 08S, Rge 23E, B.M.

IDAHO DEPARTMENT OF WATER RESOURCES  
 Adjudication Recommendation Report 36-15127B V2

GROUND WATER MINIDOKA County	L94 SE1/4SE1/4SW1/4	Sec. 12, Twp 08S, Rge 23E, B.M.
GROUND WATER MINIDOKA County	L87 NW1/4NW1/4NW1/4	Sec. 14, Twp 08S, Rge 23E, B.M.
GROUND WATER MINIDOKA County	L99 SE1/4NE1/4NW1/4	Sec. 15, Twp 08S, Rge 23E, B.M.
GROUND WATER MINIDOKA County	L97 NE1/4SE1/4SE1/4	Sec. 17, Twp 08S, Rge 23E, B.M.
GROUND WATER MINIDOKA County	L99 NW1/4SW1/4SE1/4	Sec. 19, Twp 08S, Rge 23E, B.M.
GROUND WATER MINIDOKA County	L95 SW1/4NW1/4SW1/4	Sec. 23, Twp 08S, Rge 23E, B.M.
GROUND WATER MINIDOKA County	L95 NE1/4SE1/4SW1/4	Sec. 24, Twp 08S, Rge 23E, B.M.
GROUND WATER MINIDOKA County	L93 NW1/4SW1/4SW1/4	Sec. 28, Twp 08S, Rge 23E, B.M.
GROUND WATER MINIDOKA County	L91 SE1/4SE1/4NE1/4	Sec. 29, Twp 08S, Rge 23E, B.M.
GROUND WATER MINIDOKA County	L99 SW1/4SE1/4NE1/4	Sec. 3, Twp 08S, Rge 24E, B.M.
GROUND WATER MINIDOKA County	L99 NE1/4SW1/4SW1/4	Sec. 4, Twp 08S, Rge 24E, B.M.
GROUND WATER MINIDOKA County	L98 SW1/4NE1/4NW1/4	Sec. 11, Twp 08S, Rge 24E, B.M.
GROUND WATER MINIDOKA County	L90 NW1/4NW1/4NE1/4	Sec. 13, Twp 08S, Rge 24E, B.M.
GROUND WATER MINIDOKA County	L98 SW1/4SE1/4SW1/4	Sec. 31, Twp 08S, Rge 24E, B.M.
GROUND WATER MINIDOKA County	L99 SE1/4NE1/4NW1/4	Sec. 3, Twp 08S, Rge 25E, B.M.
GROUND WATER MINIDOKA County	L96 NW1/4NW1/4NW1/4	Sec. 3, Twp 08S, Rge 25E, B.M.
GROUND WATER MINIDOKA County	L95 NW1/4NE1/4NE1/4	Sec. 5, Twp 08S, Rge 25E, B.M.
GROUND WATER MINIDOKA County	L98 NE1/4NE1/4SE1/4	Sec. 6, Twp 08S, Rge 25E, B.M.
GROUND WATER MINIDOKA County	L99 NW1/4NW1/4NW1/4	Sec. 12, Twp 08S, Rge 25E, B.M.
GROUND WATER MINIDOKA County	L94 NW1/4SW1/4SW1/4	Sec. 15, Twp 08S, Rge 25E, B.M.

IDAHO DEPARTMENT OF WATER RESOURCES  
 Adjudication Recommendation Report 36-15127B V2

GROUND WATER MINIDOKA County	L90 NE1/4NW1/4NE1/4	Sec. 19, Twp 08S, Rge 25E, B.M.
GROUND WATER MINIDOKA County	L94 SE1/4SW1/4NW1/4	Sec. 19, Twp 08S, Rge 25E, B.M.
GROUND WATER MINIDOKA County	L91 NW1/4NW1/4NW1/4	Sec. 23, Twp 08S, Rge 25E, B.M.
GROUND WATER MINIDOKA County	L97 NE1/4SW1/4SE1/4	Sec. 18, Twp 09S, Rge 22E, B.M.
GROUND WATER MINIDOKA County	L98 SE1/4NE1/4SE1/4	Sec. 33, Twp 09S, Rge 22E, B.M.
GROUND WATER MINIDOKA County	L99 NW1/4SE1/4SE1/4	Sec. 3, Twp 09S, Rge 22E, B.M.
GROUND WATER MINIDOKA County	L99 NW1/4SE1/4SE1/4	Sec. 3, Twp 09S, Rge 22E, B.M.
GROUND WATER MINIDOKA County	L98 NW1/4SW1/4NE1/4	Sec. 28, Twp 07S, Rge 24E, B.M.
GROUND WATER MINIDOKA County	L93 NW1/4NE1/4SE1/4	Sec. 2, Twp 08S, Rge 24E, B.M.
GROUND WATER MINIDOKA County	L95 SE1/4NW1/4NW1/4	Sec. 24, Twp 08S, Rge 25E, B.M.
GROUND WATER MINIDOKA County	L98 SE1/4NE1/4SE1/4	Sec. 33, Twp 09S, Rge 22E, B.M.
GROUND WATER MINIDOKA County	L99 SW1/4NW1/4SE1/4	Sec. 30, Twp 07S, Rge 24E, B.M.
GROUND WATER MINIDOKA County	L95 NE1/4SE1/4NW1/4	Sec. 7, Twp 08S, Rge 24E, B.M.
GROUND WATER MINIDOKA County	L99 NW1/4SE1/4SW1/4	Sec. 34, Twp 07S, Rge 23E, B.M.
GROUND WATER MINIDOKA County	L96 NE1/4NE1/4SW1/4	Sec. 9, Twp 09S, Rge 22E, B.M.
GROUND WATER MINIDOKA County	L95 SE1/4SE1/4SW1/4	Sec. 23, Twp 08S, Rge 24E, B.M.
GROUND WATER MINIDOKA County	L98 SE1/4SW1/4NE1/4	Sec. 26, Twp 08S, Rge 24E, B.M.
GROUND WATER MINIDOKA County	L93 SE1/4NW1/4SE1/4	Sec. 29, Twp 08S, Rge 24E, B.M.
GROUND WATER MINIDOKA County	L92 SW1/4NE1/4NW1/4	Sec. 30, Twp 08S, Rge 24E, B.M.
GROUND WATER MINIDOKA County	L99 SE1/4NW1/4SE1/4	Sec. 30, Twp 08S, Rge 24E, B.M.

IDAHO DEPARTMENT OF WATER RESOURCES  
 Adjudication Recommendation Report 36-15127B V2

GROUND WATER MINIDOKA County	L98 SW1/4SE1/4SW1/4	Sec. 31, Twp 08S, Rge 24E, B.M.
GROUND WATER MINIDOKA County	L99 SE1/4NE1/4NW1/4	Sec. 3, Twp 08S, Rge 25E, B.M.
GROUND WATER MINIDOKA County	L96 NW1/4NW1/4NW1/4	Sec. 3, Twp 08S, Rge 25E, B.M.
GROUND WATER MINIDOKA County	L98 NE1/4NE1/4SE1/4	Sec. 3, Twp 08S, Rge 25E, B.M.
GROUND WATER MINIDOKA County	L95 NW1/4NE1/4NE1/4	Sec. 5, Twp 08S, Rge 25E, B.M.
GROUND WATER MINIDOKA County	L98 NE1/4NE1/4SE1/4	Sec. 6, Twp 08S, Rge 25E, B.M.
GROUND WATER MINIDOKA County	L93 NW1/4SW1/4SE1/4	Sec. 11, Twp 08S, Rge 25E, B.M.
GROUND WATER MINIDOKA County	L99 NW1/4NW1/4NW1/4	Sec. 12, Twp 08S, Rge 25E, B.M.
GROUND WATER MINIDOKA County	L99 NW1/4SW1/4SW1/4	Sec. 13, Twp 08S, Rge 25E, B.M.
GROUND WATER MINIDOKA County	L97 SW1/4NE1/4SW1/4	Sec. 14, Twp 08S, Rge 25E, B.M.
GROUND WATER MINIDOKA County	L94 NW1/4SW1/4SW1/4	Sec. 15, Twp 08S, Rge 25E, B.M.
GROUND WATER MINIDOKA County	L95 NW1/4NE1/4NE1/4	Sec. 17, Twp 08S, Rge 25E, B.M.
GROUND WATER MINIDOKA County	L90 NE1/4NW1/4NE1/4	Sec. 19, Twp 08S, Rge 25E, B.M.
GROUND WATER MINIDOKA County	L94 SE1/4SW1/4NW1/4	Sec. 19, Twp 08S, Rge 25E, B.M.
GROUND WATER MINIDOKA County	L96 NE1/4SE1/4SW1/4	Sec. 21, Twp 08S, Rge 25E, B.M.
GROUND WATER MINIDOKA County	L91 NW1/4NW1/4NW1/4	Sec. 23, Twp 08S, Rge 25E, B.M.
GROUND WATER JEROME County	L99 NW1/4NE1/4SW1/4	Sec. 1, Twp 09S, Rge 21E, B.M.
GROUND WATER JEROME County	L98 NE1/4NW1/4SW1/4	Sec. 3, Twp 09S, Rge 21E, B.M.
GROUND WATER JEROME County	L91 SE1/4SE1/4SW1/4	Sec. 3, Twp 09S, Rge 21E, B.M.
GROUND WATER JEROME County	L95 NW1/4NE1/4SE1/4	Sec. 3, Twp 09S, Rge 21E, B.M.

IDAHO DEPARTMENT OF WATER RESOURCES  
 Adjudication Recommendation Report 36-15127B V2

GROUND WATER MINIDOKA County	L99 NW1/4SE1/4SE1/4	Sec. 3,	Twp 09S,	Rge 22E, B.M.
GROUND WATER MINIDOKA County	L97 SE1/4NE1/4NE1/4	Sec. 7,	Twp 09S,	Rge 22E, B.M.
GROUND WATER MINIDOKA County	L97 NE1/4SE1/4NE1/4	Sec. 7,	Twp 09S,	Rge 22E, B.M.
GROUND WATER MINIDOKA County	L98 SE1/4SW1/4NW1/4	Sec. 9,	Twp 09S,	Rge 22E, B.M.
GROUND WATER MINIDOKA County	L96 NE1/4NE1/4SW1/4	Sec. 9,	Twp 09S,	Rge 22E, B.M.
GROUND WATER MINIDOKA County	L99 NE1/4SW1/4NE1/4	Sec. 10,	Twp 09S,	Rge 22E, B.M.
GROUND WATER MINIDOKA County	L94 NW1/4NW1/4NE1/4	Sec. 11,	Twp 09S,	Rge 22E, B.M.

Place of Use

Conditions of Approval:

1. C11 THIS WATER RIGHT IS SUBORDINATE TO ALL WATER RIGHTS WITH A PRIORITY DATE EARLIER THAN APRIL 12, 1994, THAT ARE NOT DECREED AS ENLARGEMENTS PURSUANT TO SECTION 42-1426, IDAHO CODE. AS BETWEEN WATER RIGHTS DECREED AS ENLARGEMENTS PURSUANT TO SECTION 42-1426, IDAHO CODE, THE EARLIER PRIORITY RIGHT IS THE SUPERIOR RIGHT.
2. C18 THIS PARTIAL DECREE IS SUBJECT TO SUCH GENERAL PROVISIONS NECESSARY FOR THE DEFINITION OF THE RIGHTS OR FOR THE EFFICIENT ADMINISTRATION OF THE WATER RIGHTS AS MAY BE ULTIMATELY DETERMINED BY THE COURT AT A POINT IN TIME NO LATER THAN THE ENTRY OF A FINAL UNIFIED DECREE. SECTION 42-1412(6), IDAHO CODE.

Remarks:

1. Point of Diversion THE FOLLOWING CONVENTION IS USED TO CONVERT THE GOVERNMENT LOTS LISTED IN THE ABOVE POINTS OF DIVERSION TO THE OFFICIAL US GOVERNMENT TRACT DESIGNATION: LOT 99 = TRACT A, LOT 98 = TRACT B, LOT 97 = TRACT C, LOT 96 = TRACT D, LOT 95 = TRACT E, LOT 94 = TRACT F, LOT 93 = TRACT G, LOT 92 = TRACT H, LOT 91 = TRACT J, LOT 90 = TRACT K, LOT 89 = TRACT L, LOT 88 = TRACT M, LOT 87 = TRACT N, LOT 86 = TRACT O, LOT 85 = TRACT P, LOT 84 = TRACT Q, LOT 83 = TRACT R, LOT 82 = TRACT S.
2. Name/Addresses THE BENEFICIAL USE OF THE WATER REPRESENTED HEREBY IS FOR THE LANDOWNERS WITHIN THE A & B IRRIGATION DISTRICT PURSUANT TO CONTRACT NO. 14-06-100-2386, DATED FEBRUARY 9, 1962 (AS MAY BE SUPPLEMENTED OR AMENDED) BETWEEN THE UNITED STATES OF AMERICA THROUGH THE U.S. BUREAU OF RECLAMATION AND THE A & B IRRIGATION DISTRICT FOR IRRIGATION AND OTHER PERMITTED PURPOSES AS AUTHORIZED BY THE ACT OF SEPTEMBER 30, 1950, CH. 1114, 64 STAT. 1083, OF THE NORTH SIDE PUMPING DIVISION, OF THE MINIDOKA IRRIGATION PROJECT.
3. Place of Use - Irrigation PLACE OF USE WITHIN THE BOUNDARY OF A & B IRRIGATION DISTRICT, PURSUANT TO SECTION 43-323, IDAHO CODE.

## IDAHO DEPARTMENT OF WATER RESOURCES

## Adjudication Recommendation Report 36-15127B V2

4. Purpose of Use THE USE OF WATER FOR IRRIGATION UNDER THIS RIGHT MAY BEGIN AS EARLY AS MARCH 15 AND MAY CONTINUE TO AS LATE AS NOVEMBER 15, PROVIDED OTHER ELEMENTS OF THE RIGHT ARE NOT EXCEEDED. THE USE OF WATER BEFORE APRIL 1 AND AFTER OCTOBER 31 UNDER THIS REMARK IS SUBORDINATE TO ALL WATER RIGHTS HAVING NO SUBORDINATED EARLY OR LATE IRRIGATION USE AND A PRIORITY DATE EARLIER THAN THE DATE A PARTIAL DECREE IS ENTERED FOR THIS RIGHT.
5. Explanatory THE FOLLOWING RIGHTS ARE DIVERTED THROUGH POINTS OF DIVERSION DESCRIBED ABOVE: 36-2080, 36-15127A, 36-15127B, 36-15192, 36-15193A, 36-15193B, 36-15194A, 36-15194B, 36-15195A, 36-15195B, 36-15196A, 36-15196B.
6. Point of Diversion THE FOLLOWING POINTS OF DIVERSION EACH HAVE TWO WELLS:  
T07S, R23E, SEC 34, NWSESW - MINIDOKA. T07S, R24E, SEC 28, NWSWNE; SEC 30, SWNWSE; SEC 32, SWSENE; SEC 33, SENWSE; SEC 35, SWSWSE - MINIDOKA. T08S, R21E, SEC 26, NWSENE; SEC 35, SESESE - JEROME. T08S, R22E, SEC 35, SWSWSE - MINIDOKA. T08S, R23E, SEC 01, NENWNE; SEC 04, SWSWSW; SEC 05, NESENE; SEC 12, SWSWNE; SEC 12, SESESW; SEC 14, NWNWNW; SEC 15, SENENW; SEC 17, NESESE; SEC 19, NWSWSE; SEC 23, SWNWSW; SEC 24, NESESW; SEC 28, NWSWSW; SEC 29, SESENE - MINIDOKA. T08S, R24E, SEC 03, SWSENE; SEC 04, NESWSW; SEC 11, SWNENW; SEC 13, NWNWNE; SEC 31, SWSESW - MINIDOKA. T08S, R25E, SEC 03, SENENW; SEC 03, NWNWNW; SEC 05, NWNENE; SEC 06, NENESE; SEC 12, NWNWNW; SEC 15, NWSWSW; SEC 19, NENWNE; SEC 19, SESWNW; SEC 23, NWNWNW - MINIDOKA. T09S, R22E, SEC 18, NESWSE; SEC 33, SENESE - MINIDOKA.  
THE FOLLOWING POINT OF DIVERSION HAS THREE WELLS:  
T09S, R22E, SEC 03, NWSESE - MINIDOKA.
7. Quantity THE RIGHTS LISTED BELOW ARE LIMITED TO A COMBINED TOTAL DIVERSION RATE OF 1100 CFS AND A TOTAL COMBINED ANNUAL DIVERSION VOLUME OF 266,744.8 ACRE FEET IN A SINGLE IRRIGATION SEASON. COMBINED RIGHT NOS.: 36-2080, 36-15127A, 36-15127B, 36-15192, 36-15193A, 36-15193B, 36-15194A, 36-15194B, 36-15195A, 36-15195B, 36-15196A, 36-15196B.
8. Place of Use - Irrigation THIS RIGHT IS LIMITED TO THE IRRIGATION OF 1751.5 ACRES WITHIN THE A & B IRRIGATION DISTRICT BOUNDARY IN A SINGLE IRRIGATION SEASON.
9. Place of Use - Irrigation THE RIGHTS LISTED BELOW ARE LIMITED TO THE IRRIGATION OF A COMBINED TOTAL OF 66,686.2 ACRES IN A SINGLE IRRIGATION SEASON. COMBINED RIGHT NOS.: 36-2080, 36-15127A, 36-15127B, 36-15192, 36-15193A, 36-15193B, 36-15194A, 36-15194B, 36-15195A, 36-15195B, 36-15196A, 36-15196B.
10. Explanatory RELIFT DRAIN PUMPS USED WITHIN THE BOUNDARY OF THE DISTRICT FOR REUSE OF RETURN FLOW.
11. General THIS RIGHT IS BASED UPON AN ENLARGEMENT OF RIGHT NO. 36-2080 PURSUANT TO SECTION 42-1426, IDAHO CODE.

Comments:

1. djones 9/29/2001 AMENDED RECOMMENDATION  
Comment: ELEMENTS FOR RIGHTS 36-15127A & 36-15127B WERE CHANGED TO RESOLVE OBJECTION ON PART A. REMARKS FOR ALL A & B IRRIGATION DISTRICT RIGHTS (US BUREAU OF RECLAMATION) WERE EDITED TO PROVIDE CONSISTENT CROSS REFERENCE AND COMBINED USE LIMITS.

IDAHO DEPARTMENT OF WATER RESOURCES  
Adjudication Recommendation Report 36-15127B V2

Dates and Other Information:

Decreed Date:  
Enlargement Use Priority Date:  
Enlargement Statute Priority Date:  
Defendant:  
Plaintiff:  
Civil Case Number:  
Judicial District:  
Notice of Error Flag:  
State or Federal:  
Owner Name Connector: 0  
Water District Number:  
Generic Max Rate Per Acre: 4  
Generic Max Volume Per Acre: 7006  
Swan Falls Trust or Nontrust: False  
Swan Falls Dismissed:  
DLE Act Number:  
Carey Act Number:  
Mitigation Plan:

SubCase:

SubCase Number: 36-15127A  
Class: 1  
SF5 Filed Date:  
Special Master Recom Signed Date:  
Attorney Assigned: NICHOLAS B SPENCER  
Adjudication Agent:  
Basis of Claim:  
Date Filed: 10/13/1998 Objection Status: Active  
Date Filed: 10/16/1998 Objection Status: Active

IDAHO DEPARTMENT OF WATER RESOURCES  
RECOMMENDED WATER RIGHTS ACQUIRED UNDER STATE LAW

10/1/2001

RIGHT NUMBER: 36-15127A  
NAME AND ADDRESS: UNITED STATES OF AMERICA ACTING THROUGH  
REGIONAL DIRECTOR PN REGION CODE PN-3100  
BUREAU OF RECLAMATION  
1150 N CURTIS RD SUITE 100  
BOISE ID 83706-5155

THE BENEFICIAL USE OF THE WATER REPRESENTED HEREBY IS FOR THE  
LANDOWNERS WITHIN THE A & B IRRIGATION DISTRICT PURSUANT TO CONTRACT  
NO. 14-06-100-2386, DATED FEBRUARY 9, 1962 (AS MAY BE SUPPLEMENTED OR  
AMENDED) BETWEEN THE UNITED STATES OF AMERICA THROUGH THE U.S.  
BUREAU OF RECLAMATION AND THE A & B IRRIGATION DISTRICT FOR IRRIGATION  
AND OTHER PERMITTED PURPOSES AS AUTHORIZED BY THE ACT OF SEPTEMBER  
30, 1950, CH. 1114, 64 STAT. 1083, OF THE NORTH SIDE PUMPING DIVISION, OF THE  
MINIDOKA IRRIGATION PROJECT.

SOURCE: GROUND WATER TRIBUTARY:

QUANTITY: <sup>31.12</sup>  
~~30.980~~ CFS ✓  
7,545.60 AFY

THE RIGHTS LISTED BELOW ARE LIMITED TO A COMBINED TOTAL DIVERSION RATE  
OF 1100 CFS AND A TOTAL COMBINED ANNUAL DIVERSION VOLUME OF 266,102.4 <sup>744.8</sup> ✓  
ACRE FEET IN A SINGLE IRRIGATION SEASON. COMBINED RIGHT NOS.: 36-2080,  
36-15127A, 36-15127B, 36-15192, 36-15193A, 36-15193B, 36-15194A, 36-15194B,  
36-15195A, 36-15195B, 36-15196A, 36-15196B.

PRIORITY DATE: 04/01/1962

POINT OF  
DIVERSION:

-T07S R23E S34 NWSESW Lot 99 Within MINIDOKA County  
-T07S R23E S34 NWSESW Lot 99 Within MINIDOKA County  
-T07S R24E S22 NWSWSW Lot 96 Within MINIDOKA County  
-T07S R24E S22 NWNWSE Lot 98 Within MINIDOKA County  
-T07S R24E S22 NESESE Lot 97 Within MINIDOKA County  
-T07S R24E S23 NWSWNE Lot 99 Within MINIDOKA County  
-T07S R24E S26 NWSENE Lot 99 Within MINIDOKA County  
-T07S R24E S26 NENWSW Lot 94 Within MINIDOKA County  
-T07S R24E S28 NWSWNE Lot 98 Within MINIDOKA County  
-T07S R24E S28 NWSWNE Lot 98 Within MINIDOKA County  
-T07S R24E S30 SWNWSE Lot 99 Within MINIDOKA County  
-T07S R24E S30 SWNWSE Lot 99 Within MINIDOKA County  
-T07S R24E S31 NWSWNE Lot 99 Within MINIDOKA County  
-T07S R24E S32 SWSENE Lot 97 Within MINIDOKA County  
-T07S R24E S32 SWSENE Lot 97 Within MINIDOKA County  
-T07S R24E S33 SENWSE Lot 98 Within MINIDOKA County  
-T07S R24E S33 SENWSE Lot 98 Within MINIDOKA County  
-T07S R24E S34 SWSENW Lot 98 Within MINIDOKA County  
-T07S R24E S35 SWSWSE Lot 98 Within MINIDOKA County  
-T07S R24E S35 SWSWSE Lot 98 Within MINIDOKA County  
-T07S R25E S27 NESESE Lot 99 Within MINIDOKA County  
-T07S R25E S29 NENESW Lot 99 Within MINIDOKA County  
-T07S R25E S30 NWNESE Lot 98 Within MINIDOKA County  
-T07S R25E S31 NENESW Lot 96 Within MINIDOKA County  
-T07S R25E S32 NWNESW Lot 96 Within MINIDOKA County  
-T07S R25E S33 NESWNW Lot 99 Within MINIDOKA County  
-T07S R25E S34 SENESW Lot 97 Within MINIDOKA County  
-T08S R21E S22 NWNESE Lot 98 Within JEROME County  
-T08S R21E S24 NWSESW Lot 97 Within JEROME County  
-T08S R21E S26 NWSENE Lot 96 Within JEROME County  
-T08S R21E S26 NWSENE Lot 96 Within JEROME County  
-T08S R21E S35 SENENE Lot 93 Within JEROME County  
-T08S R21E S35 SWSWSW Lot 99 Within JEROME County  
-T08S R21E S35 SESESE Lot 97 Within JEROME County  
-T08S R21E S35 SESESE Lot 97 Within JEROME County  
-T08S R22E S30 SWNWSE Lot 96 Within MINIDOKA County  
-T08S R22E S35 SWNWSE Lot 99 Within MINIDOKA County  
-T08S R22E S35 SWSWSE Lot 98 Within MINIDOKA County  
-T08S R22E S35 SWSWSE Lot 98 Within MINIDOKA County  
-T08S R23E S1 NENWNE Lot 99 Within MINIDOKA County

178 Pools

IDAHO DEPARTMENT OF WATER RESOURCES  
RECOMMENDED WATER RIGHTS ACQUIRED UNDER STATE LAW

10/1/2001

T08S R23E S1 NENWNE Lot 99 Within MINIDOKA County  
T08S R23E S1 SWSWSW Lot 94 Within MINIDOKA County  
T08S R23E S2 SENESW Lot 96 Within MINIDOKA County  
T08S R23E S4 SWSWSW Lot 95 Within MINIDOKA County  
T08S R23E S4 SWSWSW Lot 95 Within MINIDOKA County  
T08S R23E S5 NESENE Lot 93 Within MINIDOKA County  
T08S R23E S5 NESENE Lot 93 Within MINIDOKA County  
T08S R23E S8 NENESE Lot 97 Within MINIDOKA County  
T08S R23E S10 SWSENE Lot 92 Within MINIDOKA County  
T08S R23E S10 NESWSW Lot 96 Within MINIDOKA County  
T08S R23E S12 SWSWNE Lot 96 Within MINIDOKA County  
T08S R23E S12 SWSWNE Lot 96 Within MINIDOKA County  
T08S R23E S12 SESESW Lot 94 Within MINIDOKA County  
T08S R23E S12 SESESW Lot 94 Within MINIDOKA County  
T08S R23E S14 NWNWNW Lot 87 Within MINIDOKA County  
T08S R23E S14 NWNWNW Lot 87 Within MINIDOKA County  
T08S R23E S15 SENENW Lot 99 Within MINIDOKA County  
T08S R23E S15 SENENW Lot 99 Within MINIDOKA County  
T08S R23E S15 SESESE Lot 94 Within MINIDOKA County  
T08S R23E S17 NWNENW Lot 96 Within MINIDOKA County  
T08S R23E S17 NESESE Lot 97 Within MINIDOKA County  
T08S R23E S17 NESESE Lot 97 Within MINIDOKA County  
T08S R23E S19 NWSWSE Lot 99 Within MINIDOKA County  
T08S R23E S19 NWSWSE Lot 99 Within MINIDOKA County  
T08S R23E S21 SWSENE Lot 99 Within MINIDOKA County  
T08S R23E S22 SWSESW Lot 97 Within MINIDOKA County  
T08S R23E S23 SWNWSW Lot 95 Within MINIDOKA County  
T08S R23E S23 SWNWSW Lot 95 Within MINIDOKA County  
T08S R23E S24 NENWNW Lot 98 Within MINIDOKA County  
T08S R23E S24 NESESW Lot 95 Within MINIDOKA County  
T08S R23E S24 NESESW Lot 95 Within MINIDOKA County  
T08S R23E S25 NWSENW Lot 97 Within MINIDOKA County  
T08S R23E S26 NWNWSE Lot 94 Within MINIDOKA County  
T08S R23E S27 NENENE Lot 99 Within MINIDOKA County  
T08S R23E S27 SWSENW Lot 98 Within MINIDOKA County  
T08S R23E S27 SWSESW Lot 93 Within MINIDOKA County  
T08S R23E S28 SWNESW Lot 95 Within MINIDOKA County  
T08S R23E S28 NWSWSW Lot 93 Within MINIDOKA County  
T08S R23E S28 NWSWSW Lot 93 Within MINIDOKA County  
T08S R23E S29 SESENE Lot 91 Within MINIDOKA County  
T08S R23E S29 SESENE Lot 91 Within MINIDOKA County  
T08S R23E S31 SESENE Lot 95 Within MINIDOKA County  
T08S R23E S34 NWSSEW Lot 97 Within MINIDOKA County  
T08S R23E S35 SENWNW Lot 90 Within MINIDOKA County  
T08S R23E S35 NESWSW Lot 96 Within MINIDOKA County  
T08S R23E S35 SENWSE Lot 98 Within MINIDOKA County  
T08S R23E S35 SESESE Lot 95 Within MINIDOKA County  
T08S R24E S1 SESENE Lot 98 Within MINIDOKA County  
T08S R24E S2 NWNESE Lot 93 Within MINIDOKA County  
T08S R24E S3 SWSENE Lot 99 Within MINIDOKA County  
T08S R24E S3 SWSENE Lot 99 Within MINIDOKA County  
T08S R24E S4 SWSWNE Lot 97 Within MINIDOKA County  
T08S R24E S4 NESWSW Lot 99 Within MINIDOKA County  
T08S R24E S4 NESWSW Lot 99 Within MINIDOKA County  
T08S R24E S6 SENENW Lot 94 Within MINIDOKA County  
T08S R24E S6 NWNWSW Lot 98 Within MINIDOKA County  
T08S R24E S6 SESENE Lot 91 Within MINIDOKA County  
T08S R24E S7 NESENE Within MINIDOKA County  
T08S R24E S8 NESENE Lot 97 Within MINIDOKA County  
T08S R24E S10 NWSWNE Lot 98 Within MINIDOKA County  
T08S R24E S10 SWSWNW Lot 92 Within MINIDOKA County  
T08S R24E S10 SESESW Lot 95 Within MINIDOKA County  
T08S R24E S11 SWNENW Lot 98 Within MINIDOKA County  
T08S R24E S11 SWNENW Lot 98 Within MINIDOKA County  
T08S R24E S11 NWNWSE Lot 95 Within MINIDOKA County  
T08S R24E S12 NENWNE Lot 97 Within MINIDOKA County  
T08S R24E S13 NWNWNE Lot 90 Within MINIDOKA County  
T08S R24E S13 NWNWNE Lot 90 Within MINIDOKA County  
T08S R24E S14 SWSESW Lot 95 Within MINIDOKA County  
T08S R24E S15 SESWNW Lot 97 Within MINIDOKA County  
T08S R24E S18 NESWNW Lot 96 Within MINIDOKA County  
T08S R24E S21 NENWNE Lot 95 Within MINIDOKA County  
T08S R24E S21 NESWSW Lot 97 Within MINIDOKA County  
T08S R24E S22 SWNESE Lot 96 Within MINIDOKA County  
T08S R24E S23 SESESW Lot 95 Within MINIDOKA County  
T08S R24E S26 SESWNE Lot 98 Within MINIDOKA County  
T08S R24E S29 SENWSE Lot 93 Within MINIDOKA County  
T08S R24E S30 SWNENW Lot 92 Within MINIDOKA County  
T08S R24E S30 SENWSE Lot 99 Within MINIDOKA County  
T08S R24E S31 SWSESW Lot 98 Within MINIDOKA County

IDAHO DEPARTMENT OF WATER RESOURCES  
RECOMMENDED WATER RIGHTS ACQUIRED UNDER STATE LAW

10/1/2001

T08S R24E S31 SWSESW Lot 98 Within MINIDOKA County  
T08S R25E S3 SENENW Lot 99 Within MINIDOKA County  
T08S R25E S3 SENENW Lot 99 Within MINIDOKA County  
T08S R25E S3 NWNWNW Lot 96 Within MINIDOKA County  
T08S R25E S3 NWNWNW Lot 96 Within MINIDOKA County  
T08S R25E S3 NENESE Lot 96 Within MINIDOKA County  
T08S R25E S5 NWNENE Lot 95 Within MINIDOKA County  
T08S R25E S5 NWNENE Lot 95 Within MINIDOKA County  
T08S R25E S6 NENESE Lot 98 Within MINIDOKA County  
T08S R25E S6 NENESE Lot 98 Within MINIDOKA County  
T08S R25E S11 NWSWSE Lot 93 Within MINIDOKA County  
T08S R25E S12 NWNWNW Lot 99 Within MINIDOKA County  
T08S R25E S12 NWNWNW Lot 99 Within MINIDOKA County  
T08S R25E S13 NWSWSW Lot 99 Within MINIDOKA County  
T08S R25E S14 SWNESW Lot 97 Within MINIDOKA County  
T08S R25E S15 NWSWSW Lot 94 Within MINIDOKA County  
T08S R25E S15 NWSWSW Lot 94 Within MINIDOKA County  
T08S R25E S17 NWNENE Lot 95 Within MINIDOKA County  
T08S R25E S19 NENWNE Lot 90 Within MINIDOKA County  
T08S R25E S19 NENWNE Lot 90 Within MINIDOKA County  
T08S R25E S19 SESWNW Lot 94 Within MINIDOKA County  
T08S R25E S19 SESWNW Lot 94 Within MINIDOKA County  
T08S R25E S21 NESESW Lot 96 Within MINIDOKA County  
T08S R25E S23 NWNWNW Lot 91 Within MINIDOKA County  
T08S R25E S23 NWNWNW Lot 91 Within MINIDOKA County  
T08S R25E S24 SENWNW Lot 95 Within MINIDOKA County  
T09S R21E S1 NWNESW Lot 99 Within JEROME County  
T09S R21E S3 NENWSW Lot 98 Within JEROME County  
T09S R21E S3 SESESW Lot 91 Within JEROME County  
T09S R21E S3 NWNENE Lot 95 Within JEROME County  
T09S R22E S3 NWESESE Lot 99 Within MINIDOKA County  
T09S R22E S3 NWESESE Lot 99 Within MINIDOKA County  
T09S R22E S3 NWESESE Lot 99 Within MINIDOKA County  
T09S R22E S7 SENENE Lot 97 Within MINIDOKA County  
T09S R22E S7 NESENE Lot 97 Within MINIDOKA County  
T09S R22E S9 SESWNW Lot 98 Within MINIDOKA County  
T09S R22E S9 NENESW Lot 96 Within MINIDOKA County  
T09S R22E S9 NENESW Lot 96 Within MINIDOKA County  
T09S R22E S10 NESWNE Lot 99 Within MINIDOKA County  
T09S R22E S11 NWNWNE Lot 94 Within MINIDOKA County  
T09S R22E S11 SENENW Lot 94 Within MINIDOKA County  
T09S R22E S15 NESWNE Lot 97 Within MINIDOKA County  
T09S R22E S15 SWSWNE Lot 99 Within MINIDOKA County  
T09S R22E S18 NESWSE Lot 97 Within MINIDOKA County  
T09S R22E S18 NESWSE Lot 97 Within MINIDOKA County  
T09S R22E S19 NWSWNW Lot 99 Within MINIDOKA County  
T09S R22E S22 SESWNE Lot 99 Within MINIDOKA County  
T09S R22E S28 NESESE Lot 98 Within MINIDOKA County  
T09S R22E S30 NWNENE Lot 91 Within MINIDOKA County  
T09S R22E S33 SESESE Lot 98 Within MINIDOKA County  
T09S R22E S33 SESESE Lot 98 Within MINIDOKA County  
T09S R23E S2 NESENE Lot 96 Within MINIDOKA County  
T09S R23E S3 NESENE Lot 95 Within MINIDOKA County  
T09S R23E S3 NENWSW Lot 99 Within MINIDOKA County  
T09S R23E S6 SESENE Lot 99 Within MINIDOKA County  
T09S R23E S6 NWSWSE Lot 92 Within MINIDOKA County  
T10S R21E S2 SWNWSW Lot 95 Within JEROME County  
T10S R22E S3 SENWSW Lot 91 Within MINIDOKA County

THE FOLLOWING CONVENTION IS USED TO CONVERT THE GOVERNMENT LOTS LISTED IN THE ABOVE POINTS OF DIVERSION TO THE OFFICIAL US GOVERNMENT TRACT DESIGNATION: LOT 99 = TRACT A, LOT 98 = TRACT B, LOT 97 = TRACT C, LOT 96 = TRACT D, LOT 95 = TRACT E, LOT 94 = TRACT F, LOT 93 = TRACT G, LOT 92 = TRACT H, LOT 91 = TRACT J, LOT 90 = TRACT K, LOT 89 = TRACT L, LOT 88 = TRACT M, LOT 87 = TRACT N, LOT 86 = TRACT O, LOT 85 = TRACT P, LOT 84 = TRACT Q, LOT 83 = TRACT R, LOT 82 = TRACT S.

PURPOSE AND  
PERIOD OF USE:

PURPOSE OF USE  
IRRIGATION

PERIOD OF USE  
04/01 10/31

QUANTITY

30.980 CFS 31.12  
7,545.60 AFY

THE USE OF WATER FOR IRRIGATION UNDER THIS RIGHT MAY BEGIN AS EARLY AS MARCH 15 AND MAY CONTINUE TO AS LATE AS NOVEMBER 15, PROVIDED OTHER ELEMENTS OF THE RIGHT ARE NOT EXCEEDED. THE USE OF WATER BEFORE APRIL 1 AND AFTER OCTOBER 31 UNDER THIS REMARK IS SUBORDINATE TO ALL WATER RIGHTS HAVING NO SUBORDINATED EARLY OR LATE IRRIGATION

IDAHO DEPARTMENT OF WATER RESOURCES  
RECOMMENDED WATER RIGHTS AQUIRED UNDER STATE LAW

10/1/2001

USE AND A PRIORITY DATE EARLIER THAN THE DATE A PARTIAL DECREE IS ENTERED FOR THIS RIGHT.

PLACE OF USE:

PLACE OF USE WITHIN THE BOUNDARY OF A & B IRRIGATION DISTRICT, PURSUANT TO SECTION 43-323, IDAHO CODE.

THIS RIGHT IS LIMITED TO THE IRRIGATION OF 1886.4 ACRES WITHIN THE A & B IRRIGATION DISTRICT BOUNDARY IN A SINGLE IRRIGATION SEASON.

THE RIGHTS LISTED BELOW ARE LIMITED TO THE IRRIGATION OF A COMBINED TOTAL OF ~~66,525.6~~ ACRES IN A SINGLE IRRIGATION SEASON. COMBINED RIGHT NOS.: 36-2080, 36-15127A, 36-15127B, 36-15192, 36-15193A, 36-15193B, 36-15194A, 36-15194B, 36-15195A, 36-15195B, 36-15196A, 36-15196B. ✓

*66686.2*

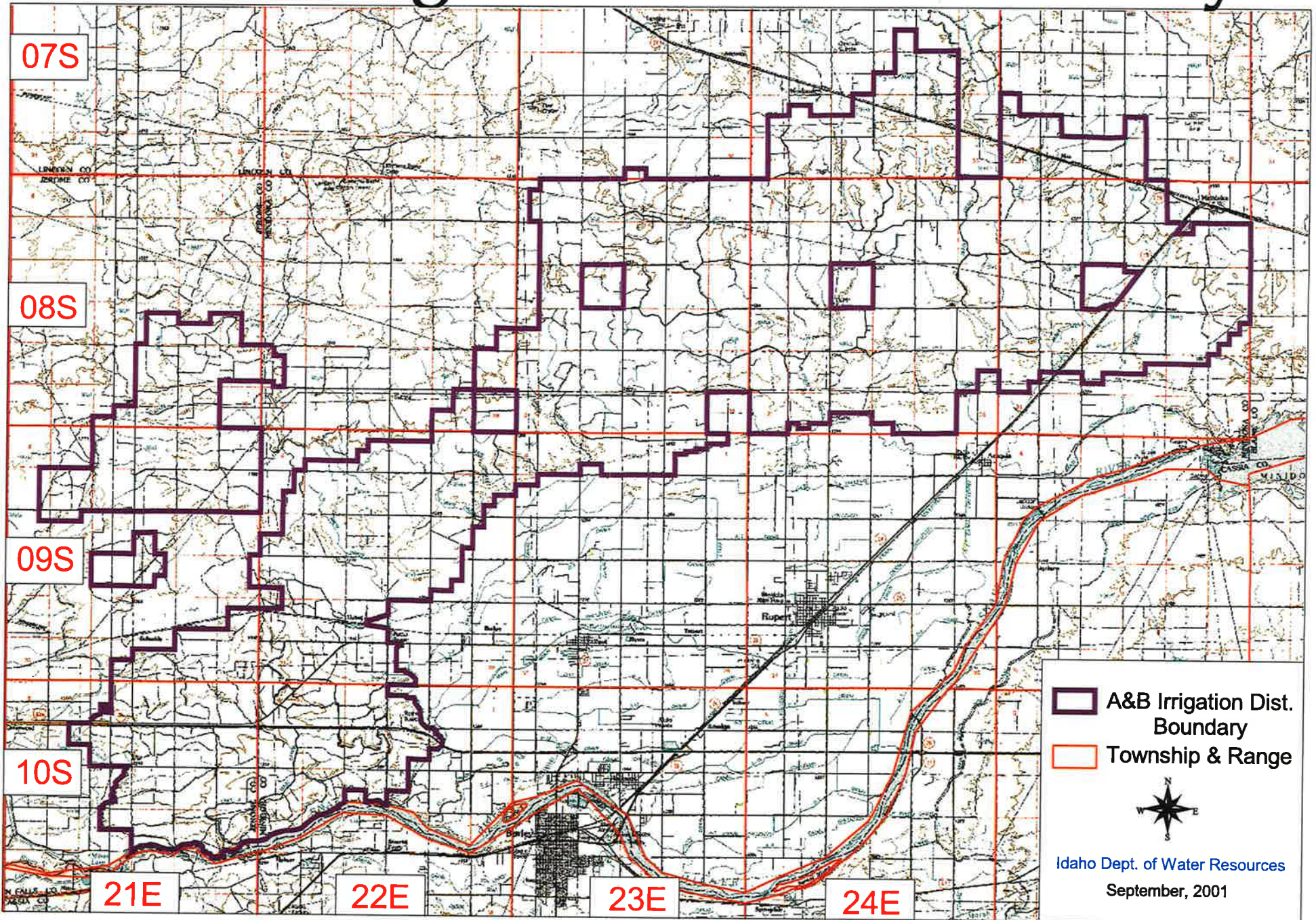
OTHER PROVISIONS NECESSARY FOR DEFINITION OR ADMINISTRATION OF THIS WATER RIGHT:

THIS PARTIAL DECREE IS SUBJECT TO SUCH GENERAL PROVISIONS NECESSARY FOR THE DEFINITION OF THE RIGHTS OR FOR THE EFFICIENT ADMINISTRATION OF THE WATER RIGHTS AS MAY BE ULTIMATELY DETERMINED BY THE COURT AT A POINT IN TIME NO LATER THAN THE ENTRY OF A FINAL UNIFIED DECREE. SECTION 42-1412(6), IDAHO CODE.

EXPLANATORY MATERIAL: BASIS OF CLAIM - Beneficial Use

THE FOLLOWING RIGHTS ARE DIVERTED THROUGH POINTS OF DIVERSION DESCRIBED ABOVE: 36-2080, 36-15127A, 36-15127B, 36-15192, 36-15193A, 36-15193B, 36-15194A, 36-15194B, 36-15195A, 36-15195B, 36-15196A, 36-15196B.

# A & B Irrigation District Boundary



IDAHO DEPARTMENT OF WATER RESOURCES  
RECOMMENDED WATER RIGHTS ACQUIRED UNDER STATE LAW

10/2/2001

RIGHT NUMBER: 36-15127B

NAME AND ADDRESS: UNITED STATES OF AMERICA ACTING THROUGH  
REGIONAL DIRECTOR PN REGION CODE PN-3100  
BUREAU OF RECLAMATION  
1150 N CURTIS RD SUITE 100  
BOISE ID 83706-5155

THE BENEFICIAL USE OF THE WATER REPRESENTED HEREBY IS FOR THE  
LANDOWNERS WITHIN THE A & B IRRIGATION DISTRICT PURSUANT TO CONTRACT  
NO. 14-06-100-2386, DATED FEBRUARY 9, 1962 (AS MAY BE SUPPLEMENTED OR  
AMENDED) BETWEEN THE UNITED STATES OF AMERICA THROUGH THE U.S.  
BUREAU OF RECLAMATION AND THE A & B IRRIGATION DISTRICT FOR IRRIGATION  
AND OTHER PERMITTED PURPOSES AS AUTHORIZED BY THE ACT OF SEPTEMBER  
30, 1950, CH. 1114, 64 STAT. 1083, OF THE NORTH SIDE PUMPING DIVISION, OF THE  
MINIDOKA IRRIGATION PROJECT.

SOURCE: GROUND WATER

TRIBUTARY:

QUANTITY:

28.89  
~~26.130~~ CFS ✓  
6,366.00 AFY

THE RIGHTS LISTED BELOW ARE LIMITED TO A COMBINED TOTAL DIVERSION RATE  
OF 1100 CFS AND A TOTAL COMBINED ANNUAL DIVERSION VOLUME OF ~~266,102.4~~ 744.8  
ACRE FEET IN A SINGLE IRRIGATION SEASON. COMBINED RIGHT NOS.: 36-2080,  
36-15127A, 36-15127B, 36-15192, 36-15193A, 36-15193B, 36-15194A, 36-15194B,  
36-15195A, 36-15195B, 36-15196A, 36-15196B.

PRIORITY DATE: 04/01/1984

THIS WATER RIGHT IS SUBORDINATE TO ALL WATER RIGHTS WITH A PRIORITY  
DATE EARLIER THAN APRIL 12, 1994, THAT ARE NOT DECREED AS  
ENLARGEMENTS PURSUANT TO SECTION 42-1426, IDAHO CODE. AS BETWEEN  
WATER RIGHTS DECREED AS ENLARGEMENTS PURSUANT TO SECTION 42-1426,  
IDAHO CODE, THE EARLIER PRIORITY RIGHT IS THE SUPERIOR RIGHT.

POINT OF  
DIVERSION:

T07S R23E S34 NWSESW Lot 99 Within MINIDOKA County  
T07S R23E S34 NWSESW Lot 99 Within MINIDOKA County  
T07S R24E S22 NWSWSW Lot 96 Within MINIDOKA County  
T07S R24E S22 NWNWSE Lot 98 Within MINIDOKA County  
T07S R24E S22 NESESE Lot 97 Within MINIDOKA County  
T07S R24E S23 NWSWNE Lot 99 Within MINIDOKA County  
T07S R24E S26 NWSENE Lot 99 Within MINIDOKA County  
T07S R24E S26 NENWSW Lot 94 Within MINIDOKA County  
T07S R24E S28 NWSWNE Lot 98 Within MINIDOKA County  
T07S R24E S28 NWSWNE Lot 98 Within MINIDOKA County  
T07S R24E S30 SWNWSE Lot 99 Within MINIDOKA County  
T07S R24E S30 SWNWSE Lot 99 Within MINIDOKA County  
T07S R24E S31 NWSWNE Lot 99 Within MINIDOKA County  
T07S R24E S32 SWSENE Lot 97 Within MINIDOKA County  
T07S R24E S32 SWSENE Lot 97 Within MINIDOKA County  
T07S R24E S33 SENWSE Lot 98 Within MINIDOKA County  
T07S R24E S33 SENWSE Lot 98 Within MINIDOKA County  
T07S R24E S34 SWSENW Lot 98 Within MINIDOKA County  
T07S R24E S35 SWSWSE Lot 98 Within MINIDOKA County  
T07S R24E S35 SWSWSE Lot 98 Within MINIDOKA County  
T07S R25E S27 NESESW Lot 99 Within MINIDOKA County  
T07S R25E S29 NENESW Lot 99 Within MINIDOKA County  
T07S R25E S30 NWNESW Lot 98 Within MINIDOKA County  
T07S R25E S31 NENESW Lot 96 Within MINIDOKA County  
T07S R25E S32 NWNESW Lot 96 Within MINIDOKA County  
T07S R25E S33 NESWNW Lot 99 Within MINIDOKA County  
T07S R25E S34 SENESW Lot 97 Within MINIDOKA County  
T08S R21E S22 NWNESW Lot 98 Within JEROME County  
T08S R21E S24 NWSSENW Lot 97 Within JEROME County  
T08S R21E S26 NWSENE Lot 96 Within JEROME County  
T08S R21E S26 NWSENE Lot 96 Within JEROME County  
T08S R21E S35 SENENE Lot 93 Within JEROME County  
T08S R21E S35 SWSWSW Lot 99 Within JEROME County

IDAHO DEPARTMENT OF WATER RESOURCES  
RECOMMENDED WATER RIGHTS AQUIRED UNDER STATE LAW

T08S R21E S35 SESESE Lot 97 Within JEROME County  
T08S R21E S35 SESESE Lot 97 Within JEROME County  
T08S R22E S30 SWNWSW Lot 96 Within MINIDOKA County  
T08S R22E S35 SWNWSW Lot 99 Within MINIDOKA County  
T08S R22E S35 SWSWSE Lot 98 Within MINIDOKA County  
T08S R22E S35 SWSWSE Lot 98 Within MINIDOKA County  
T08S R23E S1 NENWNE Lot 99 Within MINIDOKA County  
T08S R23E S1 NENWNE Lot 99 Within MINIDOKA County  
T08S R23E S1 SWSWSW Lot 94 Within MINIDOKA County  
T08S R23E S2 SENESW Lot 96 Within MINIDOKA County  
T08S R23E S4 SWSWSW Lot 95 Within MINIDOKA County  
T08S R23E S4 SWSWSW Lot 95 Within MINIDOKA County  
T08S R23E S5 NESENE Lot 93 Within MINIDOKA County  
T08S R23E S5 NESENE Lot 93 Within MINIDOKA County  
T08S R23E S8 NESESE Lot 97 Within MINIDOKA County  
T08S R23E S10 SWSENE Lot 92 Within MINIDOKA County  
T08S R23E S10 NESWSW Lot 96 Within MINIDOKA County  
T08S R23E S12 SWSWNE Lot 96 Within MINIDOKA County  
T08S R23E S12 SWSWNE Lot 96 Within MINIDOKA County  
T08S R23E S12 SESESEW Lot 94 Within MINIDOKA County  
T08S R23E S12 SESESEW Lot 94 Within MINIDOKA County  
T08S R23E S14 NWNWNW Lot 87 Within MINIDOKA County  
T08S R23E S14 NWNWNW Lot 87 Within MINIDOKA County  
T08S R23E S15 SENENW Lot 99 Within MINIDOKA County  
T08S R23E S15 SENENW Lot 99 Within MINIDOKA County  
T08S R23E S15 SESESE Lot 94 Within MINIDOKA County  
T08S R23E S17 NWNENW Lot 96 Within MINIDOKA County  
T08S R23E S17 NESESE Lot 97 Within MINIDOKA County  
T08S R23E S17 NESESE Lot 97 Within MINIDOKA County  
T08S R23E S19 NWSWSE Lot 99 Within MINIDOKA County  
T08S R23E S19 NWSWSE Lot 99 Within MINIDOKA County  
T08S R23E S21 SWSENE Lot 99 Within MINIDOKA County  
T08S R23E S22 SWSESEW Lot 97 Within MINIDOKA County  
T08S R23E S23 SWNWSW Lot 95 Within MINIDOKA County  
T08S R23E S23 SWNWSW Lot 95 Within MINIDOKA County  
T08S R23E S24 NENWNW Lot 98 Within MINIDOKA County  
T08S R23E S24 NESESEW Lot 95 Within MINIDOKA County  
T08S R23E S24 NESESEW Lot 95 Within MINIDOKA County  
T08S R23E S25 NWSENW Lot 97 Within MINIDOKA County  
T08S R23E S26 NWNWSE Lot 94 Within MINIDOKA County  
T08S R23E S27 NENENE Lot 99 Within MINIDOKA County  
T08S R23E S27 SWSENW Lot 98 Within MINIDOKA County  
T08S R23E S27 SWSESEW Lot 93 Within MINIDOKA County  
T08S R23E S28 SWNESW Lot 95 Within MINIDOKA County  
T08S R23E S28 NWSWSW Lot 93 Within MINIDOKA County  
T08S R23E S28 NWSWSW Lot 93 Within MINIDOKA County  
T08S R23E S29 SESENE Lot 91 Within MINIDOKA County  
T08S R23E S29 SESENE Lot 91 Within MINIDOKA County  
T08S R23E S31 SESESE Lot 95 Within MINIDOKA County  
T08S R23E S34 NWSESEW Lot 97 Within MINIDOKA County  
T08S R23E S35 SENWNW Lot 90 Within MINIDOKA County  
T08S R23E S35 NESWSW Lot 96 Within MINIDOKA County  
T08S R23E S35 SENWSE Lot 98 Within MINIDOKA County  
T08S R23E S35 SESESE Lot 95 Within MINIDOKA County  
T08S R24E S1 SESENE Lot 98 Within MINIDOKA County  
T08S R24E S2 NWNESE Lot 93 Within MINIDOKA County  
T08S R24E S3 SWSENE Lot 99 Within MINIDOKA County  
T08S R24E S3 SWSENE Lot 99 Within MINIDOKA County  
T08S R24E S4 SWSWNE Lot 97 Within MINIDOKA County  
T08S R24E S4 NESWSW Lot 99 Within MINIDOKA County  
T08S R24E S4 NESWSW Lot 99 Within MINIDOKA County  
T08S R24E S6 SENENW Lot 94 Within MINIDOKA County  
T08S R24E S6 NWNWSW Lot 98 Within MINIDOKA County  
T08S R24E S6 SESESE Lot 91 Within MINIDOKA County  
T08S R24E S7 NESESEW Lot 99 Within MINIDOKA County  
T08S R24E S8 NESESE Lot 97 Within MINIDOKA County  
T08S R24E S10 NWSWNE Lot 98 Within MINIDOKA County  
T08S R24E S10 SWSWNW Lot 92 Within MINIDOKA County  
T08S R24E S10 SESESEW Lot 95 Within MINIDOKA County  
T08S R24E S11 SWNENW Lot 98 Within MINIDOKA County  
T08S R24E S11 SWNENW Lot 98 Within MINIDOKA County  
T08S R24E S11 NWNWSE Lot 95 Within MINIDOKA County  
T08S R24E S12 NENWNE Lot 97 Within MINIDOKA County  
T08S R24E S13 NWNWNE Lot 90 Within MINIDOKA County  
T08S R24E S13 NWNWNE Lot 90 Within MINIDOKA County  
T08S R24E S14 SWSESEW Lot 95 Within MINIDOKA County  
T08S R24E S15 SESWNW Lot 97 Within MINIDOKA County  
T08S R24E S18 NESWNW Lot 96 Within MINIDOKA County  
T08S R24E S21 NENWNE Lot 95 Within MINIDOKA County  
T08S R24E S21 NESWSW Lot 97 Within MINIDOKA County

IDAHO DEPARTMENT OF WATER RESOURCES  
RECOMMENDED WATER RIGHTS ACQUIRED UNDER STATE LAW

10/2/2001

T08S R24E S22 SWNESE Lot 96 Within MINIDOKA County  
T08S R24E S23 SESESW Lot 95 Within MINIDOKA County  
T08S R24E S26 SESWNE Lot 98 Within MINIDOKA County  
T08S R24E S29 SENWSE Lot 93 Within MINIDOKA County  
T08S R24E S30 SWNENW Lot 92 Within MINIDOKA County  
T08S R24E S30 SENWSE Lot 99 Within MINIDOKA County  
T08S R24E S31 SWSESW Lot 98 Within MINIDOKA County  
T08S R24E S31 SWSESW Lot 98 Within MINIDOKA County  
T08S R25E S3 SENENW Lot 99 Within MINIDOKA County  
T08S R25E S3 SENENW Lot 99 Within MINIDOKA County  
T08S R25E S3 NWNWNW Lot 96 Within MINIDOKA County  
T08S R25E S3 NWNWNW Lot 96 Within MINIDOKA County  
T08S R25E S3 NENESE Lot 96 Within MINIDOKA County  
T08S R25E S5 NWNENE Lot 95 Within MINIDOKA County  
T08S R25E S5 NWNENE Lot 95 Within MINIDOKA County  
T08S R25E S6 NENESE Lot 98 Within MINIDOKA County  
T08S R25E S6 NENESE Lot 98 Within MINIDOKA County  
T08S R25E S11 NWSWSE Lot 93 Within MINIDOKA County  
T08S R25E S12 NWNWNW Lot 99 Within MINIDOKA County  
T08S R25E S12 NWNWNW Lot 99 Within MINIDOKA County  
T08S R25E S13 NWSWSW Lot 99 Within MINIDOKA County  
T08S R25E S14 SWNESW Lot 97 Within MINIDOKA County  
T08S R25E S15 NWSWSW Lot 94 Within MINIDOKA County  
T08S R25E S15 NWSWSW Lot 94 Within MINIDOKA County  
T08S R25E S17 NWNENE Lot 95 Within MINIDOKA County  
T08S R25E S19 NENWNE Lot 90 Within MINIDOKA County  
T08S R25E S19 NENWNE Lot 90 Within MINIDOKA County  
T08S R25E S19 SESWNW Lot 94 Within MINIDOKA County  
T08S R25E S19 SESWNW Lot 94 Within MINIDOKA County  
T08S R25E S21 NESESW Lot 96 Within MINIDOKA County  
T08S R25E S23 NWNWNW Lot 91 Within MINIDOKA County  
T08S R25E S23 NWNWNW Lot 91 Within MINIDOKA County  
T08S R25E S24 SENWNW Lot 95 Within MINIDOKA County  
T09S R21E S1 NWNESW Lot 99 Within JEROME County  
T09S R21E S3 NENWSW Lot 98 Within JEROME County  
T09S R21E S3 SESESW Lot 91 Within JEROME County  
T09S R21E S3 NWNESE Lot 95 Within JEROME County  
T09S R22E S3 NWSESE Lot 99 Within MINIDOKA County  
T09S R22E S3 NWSESE Lot 99 Within MINIDOKA County  
T09S R22E S3 NWSESE Lot 99 Within MINIDOKA County  
T09S R22E S7 SENENE Lot 97 Within MINIDOKA County  
T09S R22E S7 NESENE Lot 97 Within MINIDOKA County  
T09S R22E S9 SESWNW Lot 98 Within MINIDOKA County  
T09S R22E S9 NENESW Lot 96 Within MINIDOKA County  
T09S R22E S9 NENESW Lot 96 Within MINIDOKA County  
T09S R22E S10 NESWNE Lot 99 Within MINIDOKA County  
T09S R22E S11 NWNWNE Lot 94 Within MINIDOKA County  
T09S R22E S11 SENENW Lot 94 Within MINIDOKA County  
T09S R22E S15 NESWNE Lot 97 Within MINIDOKA County  
T09S R22E S15 SWSWNE Lot 99 Within MINIDOKA County  
T09S R22E S18 NESWSE Lot 97 Within MINIDOKA County  
T09S R22E S18 NESWSE Lot 97 Within MINIDOKA County  
T09S R22E S19 NWSWNW Lot 99 Within MINIDOKA County  
T09S R22E S22 SESWNE Lot 99 Within MINIDOKA County  
T09S R22E S28 NESESE Lot 98 Within MINIDOKA County  
T09S R22E S30 NWNENE Lot 91 Within MINIDOKA County  
T09S R22E S33 SENESE Lot 98 Within MINIDOKA County  
T09S R22E S33 SENESE Lot 98 Within MINIDOKA County  
T09S R23E S2 NESENE Lot 96 Within MINIDOKA County  
T09S R23E S3 NESENE Lot 95 Within MINIDOKA County  
T09S R23E S3 NENWSW Lot 99 Within MINIDOKA County  
T09S R23E S6 SESENE Lot 99 Within MINIDOKA County  
T09S R23E S6 NWSWSE Lot 92 Within MINIDOKA County  
T10S R21E S2 SWNWSW Lot 95 Within JEROME County  
T10S R22E S3 SENWSW Lot 91 Within MINIDOKA County

THE FOLLOWING CONVENTION IS USED TO CONVERT THE GOVERNMENT LOTS LISTED IN THE ABOVE POINTS OF DIVERSION TO THE OFFICIAL US GOVERNMENT TRACT DESIGNATION: LOT 99 = TRACT A, LOT 98 = TRACT B, LOT 97 = TRACT C, LOT 96 = TRACT D, LOT 95 = TRACT E, LOT 94 = TRACT F, LOT 93 = TRACT G, LOT 92 = TRACT H, LOT 91 = TRACT J, LOT 90 = TRACT K, LOT 89 = TRACT L, LOT 88 = TRACT M, LOT 87 = TRACT N, LOT 86 = TRACT O, LOT 85 = TRACT P, LOT 84 = TRACT Q, LOT 83 = TRACT R, LOT 82 = TRACT S.

PURPOSE AND  
PERIOD OF USE:

<u>PURPOSE OF USE</u>	<u>PERIOD OF USE</u>	<u>QUANTITY</u>
IRRIGATION	04/01 10/31	<del>26.130 CFS</del> 28.89 ✓ 6,366.00 AFY

THE USE OF WATER FOR IRRIGATION UNDER THIS RIGHT MAY BEGIN AS EARLY AS MARCH 15 AND MAY CONTINUE TO AS LATE AS NOVEMBER 15, PROVIDED OTHER ELEMENTS OF THE RIGHT ARE NOT EXCEEDED. THE USE OF WATER BEFORE APRIL 1 AND AFTER OCTOBER 31 UNDER THIS REMARK IS SUBORDINATE TO ALL WATER RIGHTS HAVING NO SUBORDINATED EARLY OR LATE IRRIGATION USE AND A PRIORITY DATE EARLIER THAN THE DATE A PARTIAL DECREE IS ENTERED FOR THIS RIGHT.

PLACE OF USE:

PLACE OF USE WITHIN THE BOUNDARY OF A & B IRRIGATION DISTRICT PURSUANT TO SECTION 43-323, IDAHO CODE. ✓

THIS RIGHT IS LIMITED TO THE IRRIGATION OF 1751.5 ACRES WITHIN THE A & B IRRIGATION DISTRICT BOUNDARY IN A SINGLE IRRIGATION SEASON. ✓

THE RIGHTS LISTED BELOW ARE LIMITED TO THE IRRIGATION OF A COMBINED TOTAL OF ~~66,525.6~~ 66686.2 ACRES IN A SINGLE IRRIGATION SEASON. COMBINED RIGHT NOS.: 36-2080, 36-15127A, 36-15127B, 36-15192, 36-15193A, 36-15193B, 36-15194A, 36-15194B, 36-15195A, 36-15195B, 36-15196A, 36-15196B. ✓

OTHER PROVISIONS NECESSARY FOR DEFINITION OR ADMINISTRATION OF THIS WATER RIGHT:

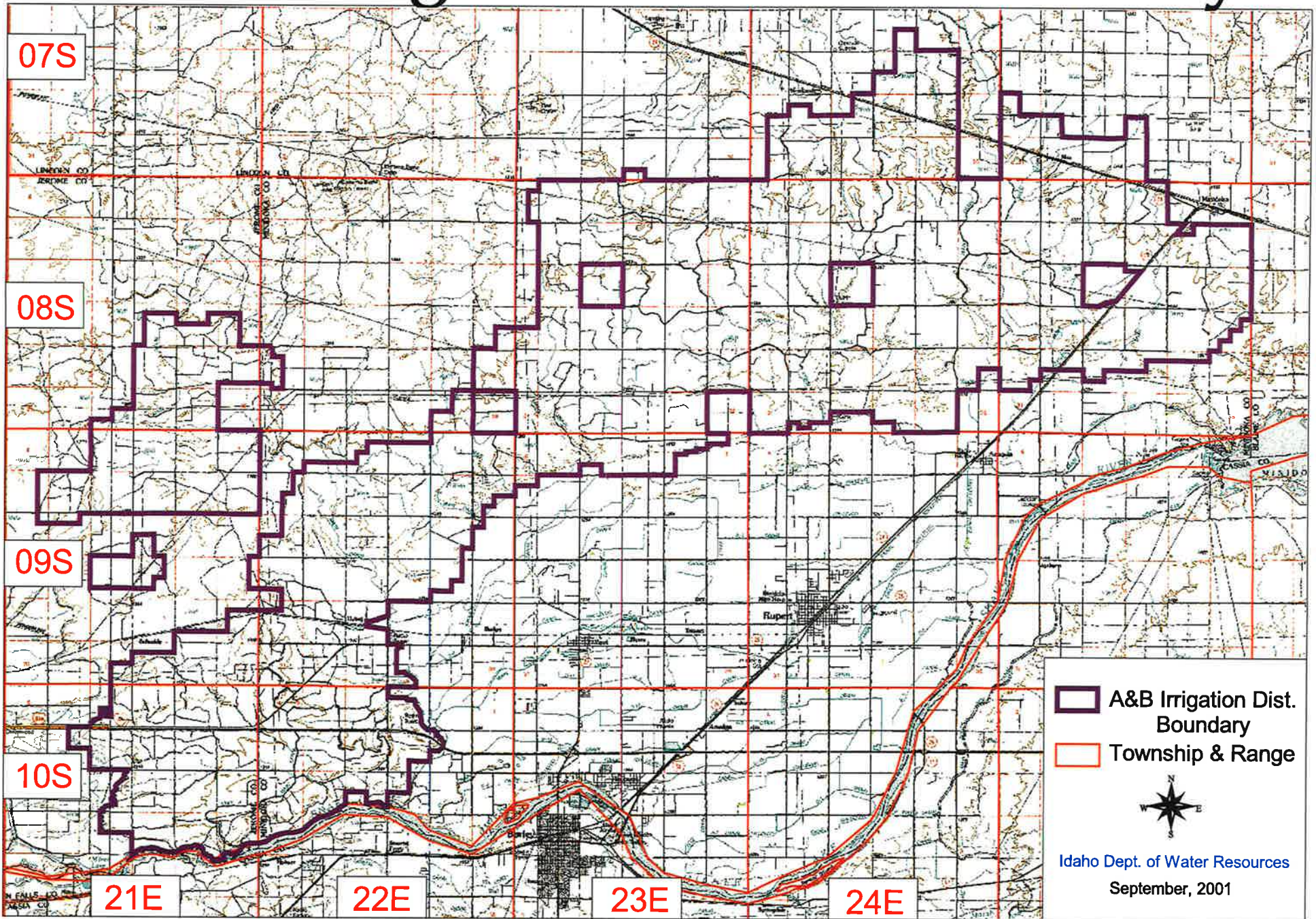
THIS PARTIAL DECREE IS SUBJECT TO SUCH GENERAL PROVISIONS NECESSARY FOR THE DEFINITION OF THE RIGHTS OR FOR THE EFFICIENT ADMINISTRATION OF THE WATER RIGHTS AS MAY BE ULTIMATELY DETERMINED BY THE COURT AT A POINT IN TIME NO LATER THAN THE ENTRY OF A FINAL UNIFIED DECREE. SECTION 42-1412(6), IDAHO CODE.

THIS RIGHT IS BASED UPON AN ENLARGEMENT OF RIGHT NO. 36-2080 PURSUANT TO SECTION 42-1426, IDAHO CODE.

EXPLANATORY MATERIAL: BASIS OF CLAIM - Beneficial Use

THE FOLLOWING RIGHTS ARE DIVERTED THROUGH POINTS OF DIVERSION DESCRIBED ABOVE: 36-2080, 36-15127A, 36-15127B, 36-15192, 36-15193A, 36-15193B, 36-15194A, 36-15194B, 36-15195A, 36-15195B, 36-15196A, 36-15196B.

# A & B Irrigation District Boundary



**STATE OF IDAHO  
DEPARTMENT OF WATER RESOURCES  
TRANSFER OF WATER RIGHT  
TRANSFER NO. 68561**

**RECEIVED**  
**SEP 13 2001**  
Department of Water Resources  
Southern Region

This is to certify that: A & B IRRIGATION DISTRICT  
PO BOX 675  
RUPERT ID 83350  
(208)436-3152

has requested a change to the water right(s) listed below. This change in water right(s) is authorized pursuant to the provisions of Section 42-222, Idaho Code. The authorized change for each affected water right, including conditions of approval, is shown on the following pages of this document.

**Summary of Water Rights Before the Proposed Change**

<u>Right</u>	<u>Origin/Basis</u>	<u>Priority</u>	<u>Rate</u>	<u>Volume</u>	<u>Acres</u>	<u>Total</u>	<u>Source</u>
36-2080	AJC/License	09/09/1948	1100.00 cfs	250416.0 af		N/A	GROUND WATER
36-15192	AJC/Beneficial Use	04/01/1962	0.60 cfs			N/A	GROUND WATER
36-15127A	AJC/Beneficial Use	04/01/1962	20.00 cfs	4823.2 af		N/A	GROUND WATER
36-15127B	AJC/Beneficial Use	04/01/1984	34.03 cfs	8206.0 af		N/A	GROUND WATER
36-15193B	AJC/Beneficial Use	04/01/1965	0.31 cfs	75.6 af		N/A	GROUND WATER
36-15195B	AJC/Beneficial Use	04/01/1978	2.25 cfs	542.4 af		N/A	GROUND WATER
36-15196B	AJC/Beneficial Use	04/01/1981	0.08 cfs	18.8 af		N/A	GROUND WATER
36-15194A	AJC/Beneficial Use	04/01/1962	0.23 cfs	54.8 af		N/A	GROUND WATER
36-15194B	AJC/Beneficial Use	04/01/1968	2.53 cfs	609.6 af		N/A	GROUND WATER
36-15193A	AJC/Beneficial Use	04/01/1962	0.21 cfs	50.0 af		N/A	GROUND WATER
36-15195A	AJC/Beneficial Use	04/01/1962	0.87 cfs	210.0 af		N/A	GROUND WATER
36-15196A	AJC/Beneficial Use	04/01/1962	0.29 cfs	69.6 af		N/A	GROUND WATER

**Purpose of Transfer (Changes Proposed)**

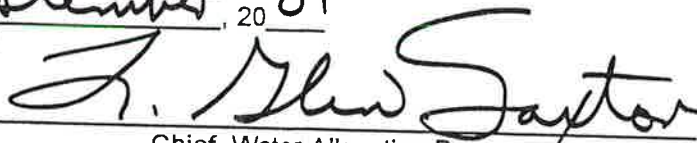
<u>Current Number</u>	<u>Split</u>	<u>POD</u>	<u>POU</u>	<u>Add POD</u>	<u>Period of Use</u>	<u>Nature of Use</u>
36-2080	NO	YES	NO	NO	NO	NO
36-15192	NO	YES	NO	NO	NO	NO
36-15127A	NO	YES	NO	NO	NO	NO
36-15127B	NO	YES	NO	NO	NO	NO
36-15193B	NO	YES	NO	NO	NO	NO
36-15195B	NO	YES	NO	NO	NO	NO
36-15196B	NO	YES	NO	NO	NO	NO
36-15194A	NO	YES	NO	NO	NO	NO
36-15194B	NO	YES	NO	NO	NO	NO
36-15193A	NO	YES	NO	NO	NO	NO
36-15195A	NO	YES	NO	NO	NO	NO
36-15196A	NO	YES	NO	NO	NO	NO

**Summary of Water Rights After the Approved Change**

Existing Right	New No. (changed portion)	Transfer Rate	Transfer Volume	Acre Limit	Total Acres	New No. (remaining portion)	Remaining Rate	Remaining Volume	Remaining Acre Limit	Remaining Total Acres
36-2080	36-2080	1100.0 cfs	250416 af	62,604		N/A	N/A	N/A	N/A	N/A
36-15192	36-15192	0.60 cfs	145.2 af	36.3		N/A	N/A	N/A	N/A	N/A
36-15127A	36-15127A	20.00 cfs	4823.2 af	1,205.8		N/A	N/A	N/A	N/A	N/A
36-15127B	36-15127B	34.03 cfs	8206.0 af	2,051.5		N/A	N/A	N/A	N/A	N/A
36-15193B	36-15193B	0.31 cfs	75.6 af	18.9		N/A	N/A	N/A	N/A	N/A
36-15195B	36-15195B	2.25 cfs	542.4 af	135.6		N/A	N/A	N/A	N/A	N/A
36-15196B	36-15196B	0.08 cfs	18.8 af	4.7		N/A	N/A	N/A	N/A	N/A
36-15194A	36-15194A	0.23 cfs	54.8 af	13.7		N/A	N/A	N/A	N/A	N/A
36-15194B	36-15194B	2.53 cfs	609.6 af	152.4		N/A	N/A	N/A	N/A	N/A
36-15193A	36-15193A	0.21 cfs	50.0 af	12.5		N/A	N/A	N/A	N/A	N/A
36-15195A	36-15195A	0.87 cfs	210.0 af	52.5		N/A	N/A	N/A	N/A	N/A
36-15196A	36-15196A	0.29 cfs	69.6 af	17.4		N/A	N/A	N/A	N/A	N/A
<b>TOTALS</b>	<b>1100.00 cfs</b>	<b>265221.2 af</b>	<b>66305.3</b>	<b>66305.3</b>			N/A	N/A	N/A	N/A

Detailed Water Right Description(s) attached

Dated this 11<sup>th</sup> day of September, 2001

  
 Chief, Water Allocation Bureau

**WATER RIGHT NO. 36-15127B  
As Modified by Transfer No. 68561**

In accordance with the approval of Transfer No. 68561, Water Right No. 36-15127B is now described as follows.

**Right Holder:** UNITED STATES OF AMERICA ACTING THROUGH  
REGIONAL DIRECTOR PN REGION CODE PN-3100  
BUREAU OF RECLAMATION  
1150 N CURTIS RD SUITE 100  
BOISE ID 83706-5155

**Priority Date:** 04/01/1984

**Source:** GROUND WATER

<u>BENEFICIAL USE</u>	<u>From</u>	<u>To</u>	<u>Diversion Rate</u>	<u>Volume</u>
IRRIGATION	04/01	to 10/31	34.03 CFS	8,206.0 AF
			34.03 CFS	8,206.0 AF

**LOCATION OF POINT(S) OF DIVERSION:** Same as described under Right 36-2080 on this approval.

**CONDITIONS OF APPROVAL**


1. Right 36-15127B is based upon an enlargement of Right 36-2080 pursuant to Section 42-1426, Idaho Code.
2. This water right is subordinate to all water rights with a priority date earlier than April 12, 1994, that are not decreed as enlargements pursuant to Section 42-1426, Idaho Code. As between water rights decreed as enlargements pursuant to Section 42-1426, Idaho Code, the earlier priority right is the superior right.
3. Place of use is described as the A & B Irrigation District service area located within T8, 9 and 10S, R21 and 22E; T7, 8, and 9S R23E; T7 and 8S, Range 24 and 25E.
4. Right 36-15127B is limited to the irrigation of 2,051.5 acres within the place of use described above in a single irrigation season.
5. The new point of diversion located in the NESENW, S7, T8S, R24E is limited to a maximum diversion rate of 8.00 cfs.
6. Rights 36-2080, 36-15127A, 36-15127B, 36-15192, 36-15193A, 36-15193B, 36-15194A, 36-15194B, 36-15195A, 36-15195B, 36-15196A and 36-15196B when combined shall not exceed a total diversion rate of 1100.00 cfs from all authorized points of diversion.
7. This right when combined with all other rights shall provide no more than 0.02 cfs per acre nor more than 4.0 afa per acre at the field headgate for irrigation of the lands above.
8. The right holder shall measure and annually report diversions of water and/or other pertinent hydrologic and system information as required by Section 42-701, Idaho Code.

**WATER RIGHT NO. 36-15127B**  
**As Modified by Transfer No. 68561**

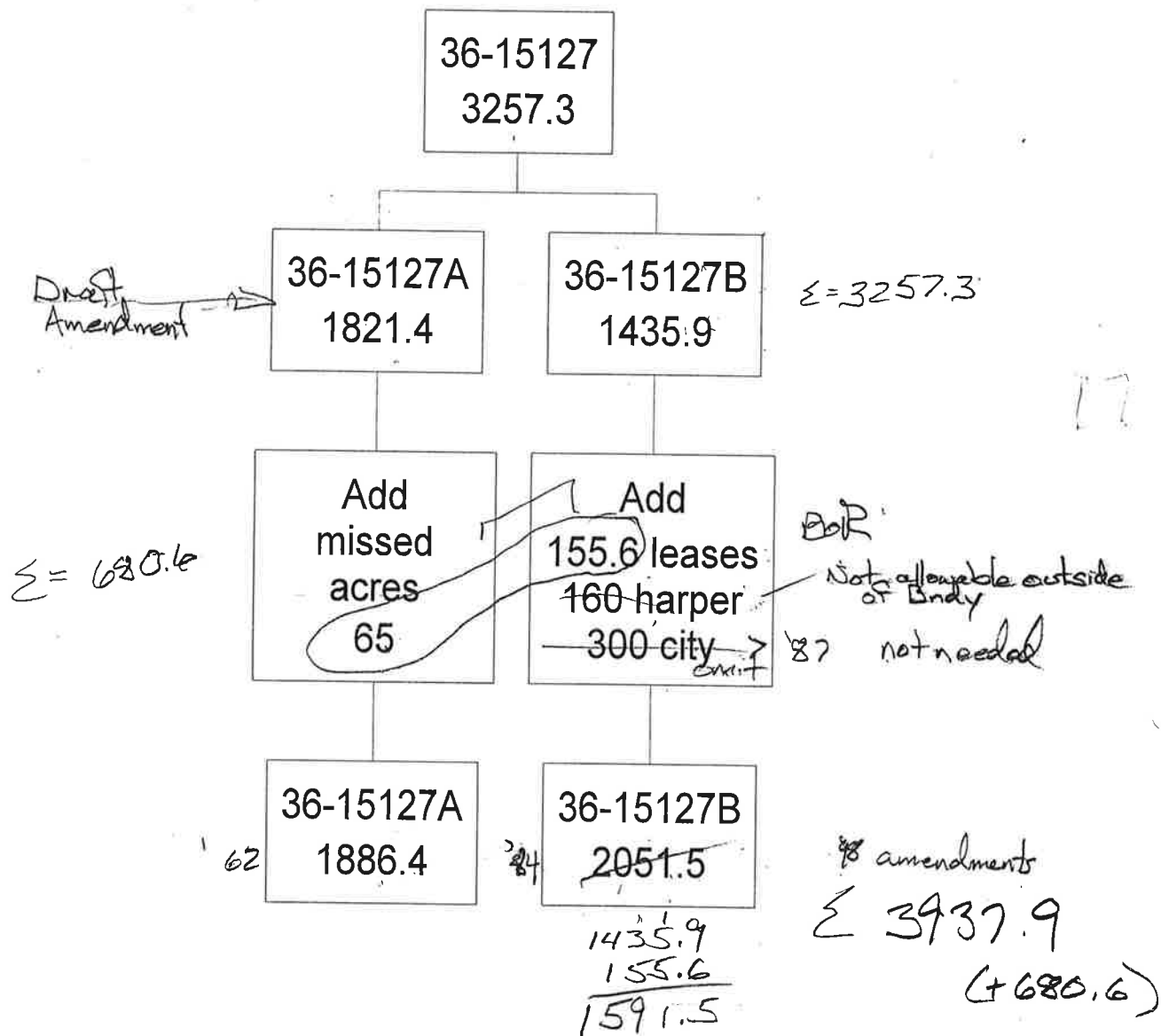
9. The period of use for the irrigation described in this approval may be extended to a beginning date of 3/15 and an ending date of 11/15 provided that beneficial use of the water can be shown and other elements of the right are not exceeded. The use of water before 4/1 and after 10/31 is subordinate to all water rights having no subordinated early or late irrigation use and a priority date earlier than the date of this approval.
10. Right holder shall comply with the drilling permit requirements of Section 42-235, Idaho Code.
11. The well previously used under Rights 36-2080, 36-15127A, 36-15127B, 36-15192, 36-15193A, 36-15193B, 36-15194A, 36-15194B, 36-15195A, 36-15195B, 36-15196A and 36-15196B shall be abandoned in a manner which complies with Department well abandonment rules.
12. Approval of Transfer 68561 does not grant any right-of-way or easement for use of a delivery system owned by person(s) other than the right owner.
13. The right holder shall accomplish the change authorized by this transfer within one (1) year of the date of this approval.
14. Failure of the right holder to comply with the conditions of this transfer is cause for the Director to rescind approval of the transfer.

This water right is subject to all prior water rights and shall be administered in accordance with Idaho law and applicable rules of the Department of Water Resources.

Dated this 11<sup>th</sup> day of September, 2001

  
Chief, Water Allocation Bureau

Snake River Basin Adjudication  
 A&B Irrigation District  
 Claim 36-15127  
 May 24, 2001



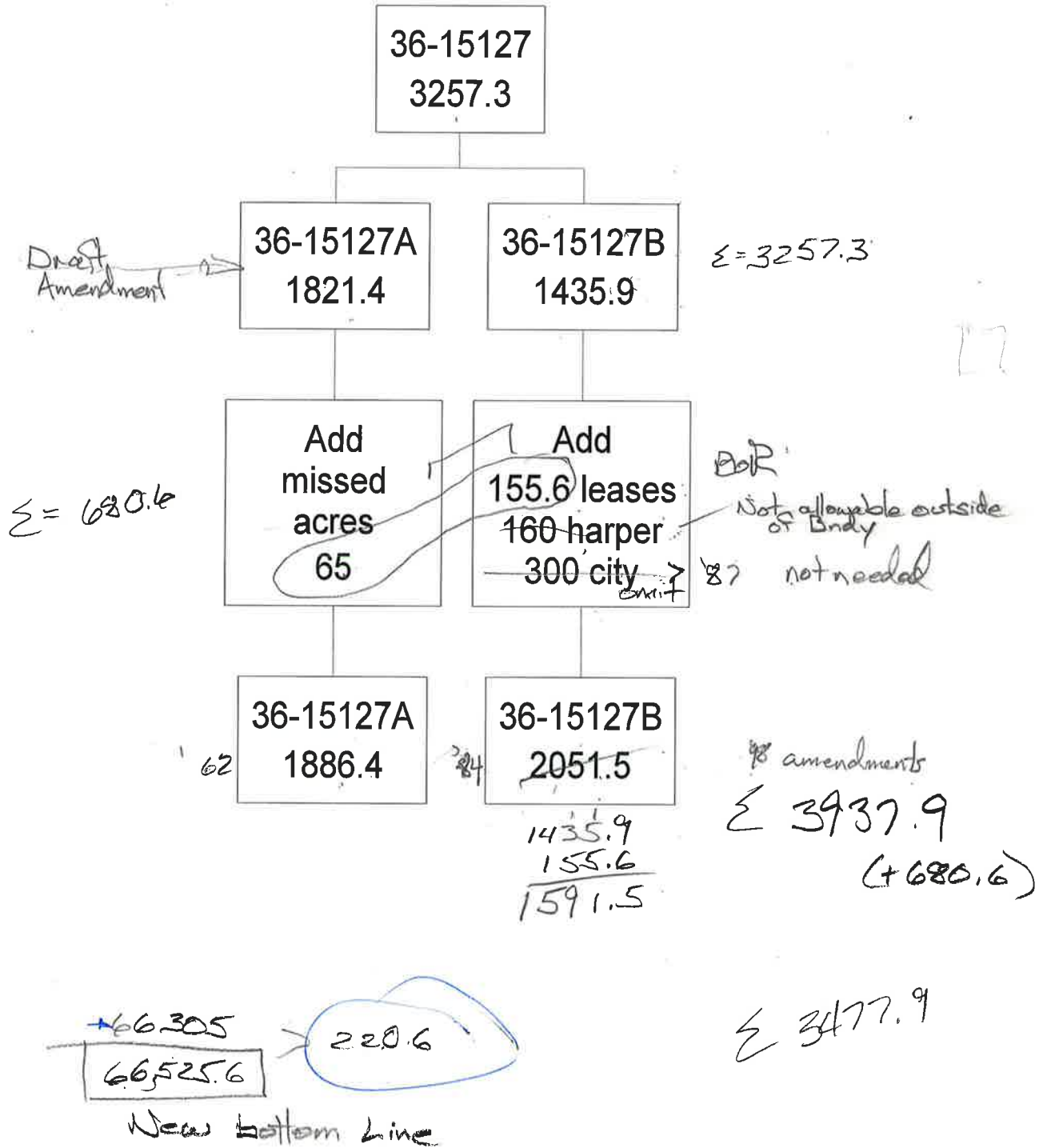
+66305  
 66525.6

220.6

New bottom line

$\Sigma 3477.9$

Snake River Basin Adjudication  
 A&B Irrigation District  
 Claim 36-15127  
 May 24, 2001



OCT 30 1998

Department of Water Resources

IN THE DISTRICT COURT OF THE FIFTH JUDICIAL DISTRICT OF THE  
STATE OF IDAHO, IN AND FOR THE COUNTY OF TWIN FALLS

In Re SRBA

Case No. 39576

A. Subcase 36-15127A  
(Insert water right number  
From the Objection Form)

**STANDARD FORM 2  
RESPONSE TO OBJECTION**

Please print or type the following information:

**B. NAME AND ADDRESS OF PERSON RESPONDING**

Name: Magic Valley Ground Water District

Address: 1099 N. 400 W.  
Route 5, Box 139  
Rupert, ID 83350

Daytime Phone: 208-532-4524

Name & Address of Attorney, if any:

Jeffrey C. Fereday  
Michael C. Creamer  
Karl T. Klein  
Givens Pursley, LLP  
277 N. Sixth, Suite 200  
Boise, ID 83701  
(208) 388-1200

Henry R. Boomer  
Boomer Law Offices  
514 Tyhee  
P.O. Box 70  
American Falls, ID 83211  
(208) 226-2562

**C. NAME AND ADDRESS OF PERSON WHO FILED THE OBJECTION TO  
WHICH YOU ARE RESPONDING**

Name: A&B Irrigation District      U.S.A., acting through Department of  
Address: P.O. Box 675                   Interior, Bureau of Reclamation  
Rupert, Idaho 83350                   1359 Hansen Avenue  
Burley, Idaho 83318-1821

D. I am responding to the objections to the following elements. (Please check the appropriate box(es)).

- 1.  Name and Address
- 2.  Source
- 3.  Quantity
- 4.  Priority Date
- 5.  Point(s) of Diversion
- 6.  Instream Flow Description
- 7.  Purpose(s) of Use
- 8.  Period of Year
- 9.  Place of Use

11. Recommendation

- This water right should not exist.
- This water right was not recommended, but should be recommended with the elements described above.

E. VERIFICATION (Must be Completed)

State of Idaho )  
 )ss.  
 County of Ada )

Karl T. Klein, duly sworn, upon oath deposes and says:  
(Name of person filing response)


That I am the party/claimant filing this response as defined by I.C. §§ 42-1401A(1) and (6) or that I am the attorney for the party/claimant responding and that I have read this response, know its contents and believe that the statements are true to the best of my knowledge.

\_\_\_\_\_  
(Signature of person filing response)

*Karl T. Klein*

Karl T. Klein, of Givens Pursley, LLP  
(Attorney signing in representative capacity)

Subscribed and sworn to before me on: 10-28-98  
Natalie D. Frame  
 Notary Public for State of Idaho  
 Residing at: Kuna, Idaho  
 My Commission Expires: 9/10/04



CERTIFICATE OF MAILING

I certify that on October 29, 1998, I mailed the original and copies of this response, including all attachments, to the following persons:

1. Original to:

Clerk of the District Court  
Snake River Basin Adjudication  
253 Third Avenue North  
P.O. Box 2707  
Twin Falls, ID 83303-2707

2. One copy to the claimant of the water right at the following address:

United States of America acting through  
Regional Director, PN Region  
Bureau of Reclamation  
Box 043 - 550 W. Fort Street  
Boise, ID 83724

3. One copy to the party who filed the objection at the following address:

Roger D. Ling  
Ling Nielsen & Robinson  
615 H. Street  
P.O. Box 396  
Rupert, ID 83350

Paul F. Holleman  
United States Department of Justice  
Environment and Natural Resource Division  
General Litigation Section  
550 West Fort Street, MSC 033  
Boise, ID 83724

4. Copies to:

IDWR Document Depository  
P.O. Box 83720  
Boise, ID 83720-0098

United States Department of Justice  
Environment and Natural Resource Division  
550 West Fort Street, MSC 033  
Boise, ID 83724

Chief, Natural Resources Division  
Office of the Attorney General  
State of Idaho  
P.O. Box 44449  
Boise, ID 83711-4449



---

Karl T. Klein

RECEIVED

OCT 30 1997

Department of Water Resources  
Adjudication Bureau

IN THE DISTRICT COURT OF THE FIFTH JUDICIAL DISTRICT OF THE  
STATE OF IDAHO, IN AND FOR THE COUNTY OF TWIN FALLS

In Re SRBA

Case No. 39576

A. Subcase 36-15127A  
(Insert water right number  
From the Objection Form)

**STANDARD FORM 2  
RESPONSE TO OBJECTION**

Please **print or type** the following information:

**B. NAME AND ADDRESS OF PERSON RESPONDING**

Name: Aberdeen-American Falls Ground Water District

Address: P.O. Box 70  
American Falls, ID 83211

Daytime Phone: 208-226-5914

Name & Address of Attorney, if any:

Jeffrey C. Fereday  
Michael C. Creamer  
Karl T. Klein  
Givens Pursley, LLP  
277 N. Sixth, Suite 200  
Boise, ID 83701  
(208) 388-1200

Henry R. Boomer  
Boomer Law Offices  
514 Tyhee  
P.O. Box 70  
American Falls, ID 83211  
(208) 226-2562

**C. NAME AND ADDRESS OF PERSON WHO FILED THE OBJECTION TO  
WHICH YOU ARE RESPONDING**

Name: A&B Irrigation District      U.S.A., acting through Department of  
Address: P.O. Box 675                   Interior, Bureau of Reclamation  
Rupert, Idaho 83350                   1359 Hansen Avenue  
Burley, Idaho 83318-1821

D. I am responding to the objections to the following elements. (Please check the appropriate box(es)).

- 1.  Name and Address
- 2.  Source
- 3.  Quantity
- 4.  Priority Date
- 5.  Point(s) of Diversion
- 6.  Instream Flow Description
- 7.  Purpose(s) of Use
- 8.  Period of Year
- 9.  Place of Use

- 11. **Recommendation**
  - This water right should not exist.
  - This water right was not recommended, but should be recommended with the elements described above.

E. **VERIFICATION (Must be Completed)**

State of Idaho )  
 )ss.  
 County of Ada )


Karl T. Klein, duly sworn, upon oath deposes and says:  
(Name of person filing response)

That I am the party/claimant filing this response as defined by I.C. §§ 42-1401A(1) and (6) or that I am the attorney for the party/claimant responding and that I have read this response, know its contents and believe that the statements are true to the best of my knowledge.

\_\_\_\_\_  
(Signature of person filing response)

Karl T. Klein  
 Karl T. Klein, of Givens Pursley, LLP  
(Attorney signing in representative capacity)

Subscribed and sworn to before me on: 10-28-98  
Natalie D. Frame  
 Notary Public for State of Idaho  
 Residing at: Kuna, Idaho  
 My Commission Expires: 9/10/04



CERTIFICATE OF MAILING

I certify that on October 29, 1998, I mailed the original and copies of this response, including all attachments, to the following persons:

1. Original to:

Clerk of the District Court  
Snake River Basin Adjudication  
253 Third Avenue North  
P.O. Box 2707  
Twin Falls, ID 83303-2707

2. One copy to the claimant of the water right at the following address:

United States of America acting through  
Regional Director, PN Region  
Bureau of Reclamation  
Box 043 - 550 W. Fort Street  
Boise, ID 83724

3. One copy to the party who filed the objection at the following address:

Roger D. Ling  
Ling Nielsen & Robinson  
615 H. Street  
P.O. Box 396  
Rupert, ID 83350

Paul F. Holleman  
United States Department of Justice  
Environment and Natural Resource Division  
General Litigation Section  
550 West Fort Street, MSC 033  
Boise, ID 83724

4. Copies to:

IDWR Document Depository  
P.O. Box 83720  
Boise, ID 83720-0098

United States Department of Justice  
Environment and Natural Resource Division  
550 West Fort Street, MSC 033  
Boise, ID 83724

Chief, Natural Resources Division  
Office of the Attorney General  
State of Idaho  
P.O. Box 44449  
Boise, ID 83711-4449



Karl T. Klein

RECEIVED

OCT 30 1998

Department of Water Resources  
Adjudication Bureau

IN THE DISTRICT COURT OF THE FIFTH JUDICIAL DISTRICT OF THE  
STATE OF IDAHO, IN AND FOR THE COUNTY OF TWIN FALLS

In Re SRBA

Case No. 39576

A. Subcase 36-15127A

(Insert water right number  
From the Objection Form)

**STANDARD FORM 2  
RESPONSE TO OBJECTION**

Please **print or type** the following information:

**B. NAME AND ADDRESS OF PERSON RESPONDING**

Name: Bingham Ground Water District

Address: 1523 W. 300 N.

Blackfoot, ID 83221

Daytime Phone: 208-684-3614

Name & Address of Attorney, if any:

Jeffrey C. Fereday  
Michael C. Creamer  
Karl T. Klein  
Givens Pursley, LLP  
277 N. Sixth, Suite 200  
Boise, ID 83701  
(208) 388-1200

Henry R. Boomer  
Boomer Law Offices  
514 Tyhee  
P.O. Box 70  
American Falls, ID 83211  
(208) 226-2562

**C. NAME AND ADDRESS OF PERSON WHO FILED THE OBJECTION TO  
WHICH YOU ARE RESPONDING**

Name: A&B Irrigation District

Address: P.O. Box 675  
Rupert, Idaho 83350

U.S.A., acting through Department of  
Interior, Bureau of Reclamation  
1359 Hansen Avenue  
Burley, Idaho 83318-1821

- D. I am responding to the objections to the following elements. (Please check the appropriate box(es)).
1.  Name and Address
  2.  Source
  3.  Quantity
  4.  Priority Date
  5.  Point(s) of Diversion
  6.  Instream Flow Description
  7.  Purpose(s) of Use
  8.  Period of Year
  9.  Place of Use
  11. Recommendation
    - This water right should not exist.
    - This water right was not recommended, but should be recommended with the elements described above.

E. VERIFICATION (Must be Completed)

State of Idaho )  
 )ss.  
 County of Ada )

Karl T. Klein, duly sworn, upon oath deposes and says:  
(Name of person filing response)

That I am the party/claimant filing this response as defined by I.C. §§ 42-1401A(1) and (6) or that I am the attorney for the party/claimant responding and that I have read this response, know its contents and believe that the statements are true to the best of my knowledge.


(Signature of person filing response)

*Karl T Klein*

Karl T. Klein, of Givens Pursley, LLP  
(Attorney signing in representative capacity)

Subscribed and sworn to before me on: 10-28-98

Natalie D. Frame  
 Notary Public for State of Idaho  
 Residing at: Kuna, Idaho  
 My Commission Expires: 9/10/04



CERTIFICATE OF MAILING

I certify that on October 29, 1998, I mailed the original and copies of this response, including all attachments, to the following persons:

1. Original to:

Clerk of the District Court  
Snake River Basin Adjudication  
253 Third Avenue North  
P.O. Box 2707  
Twin Falls, ID 83303-2707

2. One copy to the claimant of the water right at the following address:

United States of America acting through  
Regional Director, PN Region  
Bureau of Reclamation  
Box 043 - 550 W. Fort Street  
Boise, ID 83724

3. One copy to the party who filed the objection at the following address:

Roger D. Ling  
Ling Nielsen & Robinson  
615 H. Street  
P.O. Box 396  
Rupert, ID 83350

Paul F. Holleman  
United States Department of Justice  
Environment and Natural Resource Division  
General Litigation Section  
550 West Fort Street, MSC 033  
Boise, ID 83724

4. Copies to:

IDWR Document Depository  
P.O. Box 83720  
Boise, ID 83720-0098

United States Department of Justice  
Environment and Natural Resource Division  
550 West Fort Street, MSC 033  
Boise, ID 83724

Chief, Natural Resources Division  
Office of the Attorney General  
State of Idaho  
P.O. Box 44449  
Boise, ID 83711-4449

  
\_\_\_\_\_  
Karl T. Klein

RECEIVED

OCT 30 1998

Department of Water Resources  
Adjudication Bureau

IN THE DISTRICT COURT OF THE FIFTH JUDICIAL DISTRICT OF THE  
STATE OF IDAHO, IN AND FOR THE COUNTY OF TWIN FALLS

In Re SRBA

Case No. 39576

A. Subcase 36-15127A  
(Insert water right number  
From the Objection Form)

**STANDARD FORM 2  
RESPONSE TO OBJECTION**

Please **print or type** the following information:

**B. NAME AND ADDRESS OF PERSON RESPONDING**

Name: Tim Deeg  
Address: 2957 Deeg Road  
American Falls, ID 83211  
Daytime Phone: 208-226-5588

Name & Address of Attorney, if any:

Jeffrey C. Fereday  
Michael C. Creamer  
Karl T. Klein  
Givens Pursley, LLP  
277 N. Sixth, Suite 200  
Boise, ID 83701  
(208) 388-1200

Henry R. Boomer  
Boomer Law Offices  
514 Tyhee  
P.O. Box 70  
American Falls, ID 83211  
(208) 226-2562

**C. NAME AND ADDRESS OF PERSON WHO FILED THE OBJECTION TO  
WHICH YOU ARE RESPONDING**

Name: A&B Irrigation District U.S.A., acting through Department of  
Interior, Bureau of Reclamation  
Address: P.O. Box 675 1359 Hansen Avenue  
Rupert, Idaho 83350 Burley, Idaho 83318-1821

D. I am responding to the objections to the following elements. (Please check the appropriate box(es)).

- 1.  Name and Address
- 2.  Source
- 3.  Quantity
- 4.  Priority Date
- 5.  Point(s) of Diversion
- 6.  Instream Flow Description
- 7.  Purpose(s) of Use
- 8.  Period of Year
- 9.  Place of Use

11. Recommendation

- This water right should not exist.
- This water right was not recommended, but should be recommended with the elements described above.

E. VERIFICATION (Must be Completed)

State of Idaho            )  
   )ss.  
 County of Ada            )

Karl T. Klein, duly sworn, upon oath deposes and says:  
(Name of person filing response)

That I am the party/claimant filing this response as defined by I.C. §§ 42-1401A(1) and (6) or that I am the attorney for the party/claimant responding and that I have read this response, know its contents and believe that the statements are true to the best of my knowledge.

\_\_\_\_\_  
(Signature of person filing response)

Karl T. Klein  
 Karl T. Klein, of Givens Pursley, LLP  
(Attorney signing in representative capacity)

Subscribed and sworn to before me on: 10-28-98

Natalie D. Frame  
 Notary Public for State of Idaho  
 Residing at: Kuna, Idaho  
 My Commission Expires: 9/10/04



CERTIFICATE OF MAILING

I certify that on October 29, 1998, I mailed the original and copies of this response, including all attachments, to the following persons:

1. Original to:

Clerk of the District Court  
Snake River Basin Adjudication  
253 Third Avenue North  
P.O. Box 2707  
Twin Falls, ID 83303-2707

2. One copy to the claimant of the water right at the following address:

United States of America acting through  
Regional Director, PN Region  
Bureau of Reclamation  
Box 043 - 550 W. Fort Street  
Boise, ID 83724

3. One copy to the party who filed the objection at the following address:

Roger D. Ling  
Ling Nielsen & Robinson  
615 H. Street  
P.O. Box 396  
Rupert, ID 83350

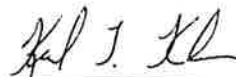
Paul F. Holleman  
United States Department of Justice  
Environment and Natural Resource Division  
General Litigation Section  
550 West Fort Street, MSC 033  
Boise, ID 83724

4. Copies to:

IDWR Document Depository  
P.O. Box 83720  
Boise, ID 83720-0098

United States Department of Justice  
Environment and Natural Resource Division  
550 West Fort Street, MSC 033  
Boise, ID 83724

Chief, Natural Resources Division  
Office of the Attorney General  
State of Idaho  
P.O. Box 44449  
Boise, ID 83711-4449



---

Karl T. Klein

RECEIVED

OCT 30 1998

Department of Water Resources  
Adjudication Bureau

IN THE DISTRICT COURT OF THE FIFTH JUDICIAL DISTRICT OF THE  
STATE OF IDAHO, IN AND FOR THE COUNTY OF TWIN FALLS

In Re SRBA

Case No. 39576

A. Subcase 36-15127A

(Insert water right number  
From the Objection Form)

**STANDARD FORM 2  
RESPONSE TO OBJECTION**

Please **print or type** the following information:

**B. NAME AND ADDRESS OF PERSON RESPONDING**

Name: Mack Neibaur  
Address: 1200 N. 510 W. Norland  
Route 1, Box 1478  
Paul, ID 83347  
Daytime Phone: 208-532-4175

Name & Address of Attorney, if any:

Jeffrey C. Fereday  
Michael C. Creamer  
Karl T. Klein  
Givens Pursley, LLP  
277 N. Sixth, Suite 200  
Boise, ID 83701  
(208) 388-1200

Henry R. Boomer  
Boomer Law Offices  
514 Tyhee  
P.O. Box 70  
American Falls, ID 83211  
(208) 226-2562

**C. NAME AND ADDRESS OF PERSON WHO FILED THE OBJECTION TO  
WHICH YOU ARE RESPONDING**

Name:	A&B Irrigation District	U.S.A., acting through Department of
Address:	P.O. Box 675	Interior, Bureau of Reclamation
	Rupert, Idaho 83350	1359 Hansen Avenue
		Burley, Idaho 83318-1821

D. I am responding to the objections to the following elements. (Please check the appropriate box(es)).

- 1.  Name and Address
- 2.  Source
- 3.  Quantity
- 4.  Priority Date
- 5.  Point(s) of Diversion
- 6.  Instream Flow Description
- 7.  Purpose(s) of Use
- 8.  Period of Year
- 9.  Place of Use
- 11. **Recommendation**
  - This water right should not exist.
  - This water right was not recommended, but should be recommended with the elements described above.

E. VERIFICATION (Must be Completed)

State of Idaho            )  
   )ss.  
 County of Ada            )

          Karl T. Klein          , duly sworn, upon oath deposes and says:  
(Name of person filing response)


That I am the party/claimant filing this response as defined by I.C. §§ 42-1401A(1) and (6) or that I am the attorney for the party/claimant responding and that I have read this response, know its contents and believe that the statements are true to the best of my knowledge.

(Signature of person filing response)

          Karl T. Klein            
 Karl T. Klein, of Givens Pursley, LLP  
(Attorney signing in representative capacity)

Subscribed and sworn to before me on:           10-28-98            
          Natalie D. Frame          

Notary Public for           State of Idaho            
 Residing at:           Kuna, Idaho            
 My Commission Expires:           9/10/04          



CERTIFICATE OF MAILING

I certify that on October 29, 1998, I mailed the original and copies of this response, including all attachments, to the following persons:

1. Original to:

Clerk of the District Court  
Snake River Basin Adjudication  
253 Third Avenue North  
P.O. Box 2707  
Twin Falls, ID 83303-2707

2. One copy to the claimant of the water right at the following address:

United States of America acting through  
Regional Director, PN Region  
Bureau of Reclamation  
Box 043 - 550 W. Fort Street  
Boise, ID 83724

3. One copy to the party who filed the objection at the following address:

Roger D. Ling  
Ling Nielsen & Robinson  
615 H. Street  
P.O. Box 396  
Rupert, ID 83350


Paul F. Holleman  
United States Department of Justice  
Environment and Natural Resource Division  
General Litigation Section  
550 West Fort Street, MSC 033  
Boise, ID 83724

4. Copies to:

IDWR Document Depository  
P.O. Box 83720  
Boise, ID 83720-0098

United States Department of Justice  
Environment and Natural Resource Division  
550 West Fort Street, MSC 033  
Boise, ID 83724

Chief, Natural Resources Division  
Office of the Attorney General  
State of Idaho  
P.O. Box 44449  
Boise, ID 83711-4449

  
\_\_\_\_\_  
Karl T. Klein

RECEIVED

OCT 30 1998

Department of Water Resources  
Adjudication Bureau

IN THE DISTRICT COURT OF THE FIFTH JUDICIAL DISTRICT OF THE  
STATE OF IDAHO, IN AND FOR THE COUNTY OF TWIN FALLS

In Re SRBA

Case No. 39576

A. Subcase 36-15127A

(Insert water right number  
From the Objection Form)

**STANDARD FORM 2  
RESPONSE TO OBJECTION**

Please **print or type** the following information:

**B. NAME AND ADDRESS OF PERSON RESPONDING**

Name: Ralph E. Breeding  
Address: 2875 Visiting Road  
American Falls, ID  
Daytime Phone: 208-226-2109

Name & Address of Attorney, if any:

Jeffrey C. Fereday  
Michael C. Creamer  
Karl T. Klein  
Givens Pursley, LLP  
277 N. Sixth, Suite 200  
Boise, ID 83701  
(208) 388-1200

Henry R. Boomer  
Boomer Law Offices  
514 Tyhee  
P.O. Box 70  
American Falls, ID 83211  
(208) 226-2562

**C. NAME AND ADDRESS OF PERSON WHO FILED THE OBJECTION TO  
WHICH YOU ARE RESPONDING**

Name: A&B Irrigation District      U.S.A., acting through Department of  
Address: P.O. Box 675      Interior, Bureau of Reclamation  
Rupert, Idaho 83350      1359 Hansen Avenue  
Burley, Idaho 83318-1821

- D. I am responding to the objections to the following elements. (Please check the appropriate box(es)).
1.  Name and Address
  2.  Source
  3.  Quantity
  4.  Priority Date
  5.  Point(s) of Diversion
  6.  Instream Flow Description
  7.  Purpose(s) of Use
  8.  Period of Year
  9.  Place of Use
  11. **Recommendation**
    - This water right should not exist.
    - This water right was not recommended, but should be recommended with the elements described above.

E. **VERIFICATION (Must be Completed)**

State of Idaho            )  
  )ss.  
County of Ada            )

Karl T. Klein, duly sworn, upon oath deposes and says:  
(Name of person filing response)

That I am the party/claimant filing this response as defined by I.C. §§ 42-1401A(1) and (6) or that I am the attorney for the party/claimant responding and that I have read this response, know its contents and believe that the statements are true to the best of my knowledge.

(Signature of person filing response)

Karl T. Klein

Karl T. Klein, of Givens Pursley, LLP  
(Attorney signing in representative capacity)


Subscribed and sworn to before me on: 10-28-98

Natalie D. Frame

Notary Public for State of Idaho

Residing at: Kuna, Idaho

My Commission Expires: 9/10/04



CERTIFICATE OF MAILING

I certify that on October 29, 1998, I mailed the original and copies of this response, including all attachments, to the following persons:

1. Original to:

Clerk of the District Court  
Snake River Basin Adjudication  
253 Third Avenue North  
P.O. Box 2707  
Twin Falls, ID 83303-2707

2. One copy to the claimant of the water right at the following address:

United States of America acting through  
Regional Director, PN Region  
Bureau of Reclamation  
Box 043 - 550 W. Fort Street  
Boise, ID 83724

3. One copy to the party who filed the objection at the following address:

Roger D. Ling  
Ling Nielsen & Robinson  
615 H. Street  
P.O. Box 396  
Rupert, ID 83350

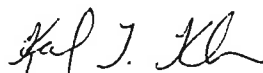
Paul F. Holleman  
United States Department of Justice  
Environment and Natural Resource Division  
General Litigation Section  
550 West Fort Street, MSC 033  
Boise, ID 83724

4. Copies to:

IDWR Document Depository  
P.O. Box 83720  
Boise, ID 83720-0098

United States Department of Justice  
Environment and Natural Resource Division  
550 West Fort Street, MSC 033  
Boise, ID 83724

Chief, Natural Resources Division  
Office of the Attorney General  
State of Idaho  
P.O. Box 44449  
Boise, ID 83711-4449



---

Karl T. Klein

RECEIVED

DEC 09 1998

Department of Water Resources  
Southern Region

RECEIVED

OCT 30 1998

Department of Water Resources  
Adjudication Bureau

IN THE DISTRICT COURT OF THE FIFTH JUDICIAL DISTRICT OF THE  
STATE OF IDAHO, IN AND FOR THE COUNTY OF TWIN FALLS

In Re SRBA

Case No. 39576

A. Subcase 36-15127B  
(Insert water right number  
From the Objection Form)

**STANDARD FORM 2  
RESPONSE TO OBJECTION**

Please **print or type** the following information:

**B. NAME AND ADDRESS OF PERSON RESPONDING**

Name: Bingham Ground Water District  
Address: 1523 W. 300 N.  
Blackfoot, ID 83221  
Daytime Phone: 208-684-3614

Name & Address of Attorney, if any:

Jeffrey C. Fereday	Henry R. Boomer
Michael C. Creamer	Boomer Law Offices
Karl T. Klein	514 Tyhee
Givens Pursley, LLP	P.O. Box 70
277 N. Sixth, Suite 200	American Falls, ID 83211
Boise, ID 83701	(208) 226-2562
(208) 388-1200	

**C. NAME AND ADDRESS OF PERSON WHO FILED THE OBJECTION TO  
WHICH YOU ARE RESPONDING**

Name:	A&B Irrigation District	U.S.A., acting through Department of
Address:	P.O. Box 675	Interior, Bureau of Reclamation
	Rupert, Idaho 83350	1359 Hansen Avenue
		Burley, Idaho 83318-1821

- D. I am responding to the objections to the following elements. (Please check the appropriate box(es)).
1.  Name and Address
  2.  Source
  3.  Quantity
  4.  Priority Date
  5.  Point(s) of Diversion
  6.  Instream Flow Description
  7.  Purpose(s) of Use
  8.  Period of Year
  9.  Place of Use
  11. **Recommendation**
    - This water right should not exist.
    - This water right was not recommended, but should be recommended with the elements described above.

E. **VERIFICATION** (Must be Completed)

State of Idaho )  
 )ss.  
 County of Ada )

Karl T. Klein, duly sworn, upon oath deposes and says:  
(Name of person filing response)


That I am the party/claimant filing this response as defined by I.C. §§ 42-1401A(1) and (6) or that I am the attorney for the party/claimant responding and that I have read this response, know its contents and believe that the statements are true to the best of my knowledge.

(Signature of person filing response)

Karl T. Klein  
 Karl T. Klein, of Givens Pursley, LLP  
(Attorney signing in representative capacity)

Subscribed and sworn to before me on: 10-28-98

Natalie D. Frame  
 Notary Public for State of Idaho  
 Residing at: Kuna, Idaho  
 My Commission Expires: 9/10/04



CERTIFICATE OF MAILING

I certify that on October 29, 1998, I mailed the original and copies of this response, including all attachments, to the following persons:

1. Original to:

Clerk of the District Court  
Snake River Basin Adjudication  
253 Third Avenue North  
P.O. Box 2707  
Twin Falls, ID 83303-2707

2. One copy to the claimant of the water right at the following address:

United States of America acting through  
Regional Director, PN Region  
Bureau of Reclamation  
Box 043 - 550 W. Fort Street  
Boise, ID 83724

3. One copy to the party who filed the objection at the following address:

Roger D. Ling  
Ling Nielsen & Robinson  
615 H. Street  
P.O. Box 396  
Rupert, ID 83350

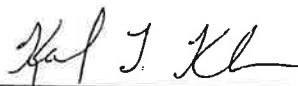
Paul F. Holleman  
United States Department of Justice  
Environment and Natural Resource Division  
General Litigation Section  
550 West Fort Street, MSC 033  
Boise, ID 83724

4. Copies to:

IDWR Document Depository  
P.O. Box 83720  
Boise, ID 83720-0098

United States Department of Justice  
Environment and Natural Resource Division  
550 West Fort Street, MSC 033  
Boise, ID 83724

Chief, Natural Resources Division  
Office of the Attorney General  
State of Idaho  
P.O. Box 44449  
Boise, ID 83711-4449



---

Karl T. Klein

RECEIVED

OCT 30 1998

Department of Water Resources  
Adjudication Bureau

IN THE DISTRICT COURT OF THE FIFTH JUDICIAL DISTRICT OF THE  
STATE OF IDAHO, IN AND FOR THE COUNTY OF TWIN FALLS

In Re SRBA

Case No. 39576

A. Subcase 36-15127B

(Insert water right number  
From the Objection Form)

**STANDARD FORM 2  
RESPONSE TO OBJECTION**

Please **print or type** the following information:

**B. NAME AND ADDRESS OF PERSON RESPONDING**

Name: Tim Deeg  
Address: 2957 Deeg Road  
American Falls, ID 83211  
Daytime Phone: 208-226-5588

Name & Address of Attorney, if any:

Jeffrey C. Fereday  
Michael C. Creamer  
Karl T. Klein  
Givens Pursley, LLP  
277 N. Sixth, Suite 200  
Boise, ID 83701  
(208) 388-1200

Henry R. Boomer  
Boomer Law Offices  
514 Tyhee  
P.O. Box 70  
American Falls, ID 83211  
(208) 226-2562

**C. NAME AND ADDRESS OF PERSON WHO FILED THE OBJECTION TO  
WHICH YOU ARE RESPONDING**

Name: A&B Irrigation District U.S.A., acting through Department of  
Interior, Bureau of Reclamation  
Address: P.O. Box 675 1359 Hansen Avenue  
Rupert, Idaho 83350 Burley, Idaho 83318-1821

D. I am responding to the objections to the following elements. (Please check the appropriate box(es)).

- 1.  Name and Address
- 2.  Source
- 3.  Quantity
- 4.  Priority Date
- 5.  Point(s) of Diversion
- 6.  Instream Flow Description
- 7.  Purpose(s) of Use
- 8.  Period of Year
- 9.  Place of Use
- 11. Recommendation
  - This water right should not exist.
  - This water right was not recommended, but should be recommended with the elements described above.

E. VERIFICATION (Must be Completed)

State of Idaho            )  
   )ss.  
 County of Ada            )

Karl T. Klein, duly sworn, upon oath deposes and says:  
(Name of person filing response)

That I am the party/claimant filing this response as defined by I.C. §§ 42-1401A(1) and (6) or that I am the attorney for the party/claimant responding and that I have read this response, know its contents and believe that the statements are true to the best of my knowledge.


\_\_\_\_\_  
(Signature of person filing response)

*Karl T. Klein*

Karl T. Klein, of Givens Pursley, LLP  
(Attorney signing in representative capacity)

Subscribed and sworn to before me on: 10-28-98  
Natalie D. Frame

Notary Public for State of Idaho  
 Residing at: Kuna, Idaho  
 My Commission Expires: 9/10/04



CERTIFICATE OF MAILING

I certify that on October 29, 1998, I mailed the original and copies of this response, including all attachments, to the following persons:

1. Original to:

Clerk of the District Court  
Snake River Basin Adjudication  
253 Third Avenue North  
P.O. Box 2707  
Twin Falls, ID 83303-2707

2. One copy to the claimant of the water right at the following address:

United States of America acting through  
Regional Director, PN Region  
Bureau of Reclamation  
Box 043 - 550 W. Fort Street  
Boise, ID 83724

3. One copy to the party who filed the objection at the following address:

Roger D. Ling  
Ling Nielsen & Robinson  
615 H. Street  
P.O. Box 396  
Rupert, ID 83350

Paul F. Holleman  
United States Department of Justice  
Environment and Natural Resource Division  
General Litigation Section  
550 West Fort Street, MSC 033  
Boise, ID 83724

4. Copies to:

IDWR Document Depository  
P.O. Box 83720  
Boise, ID 83720-0098

United States Department of Justice  
Environment and Natural Resource Division  
550 West Fort Street, MSC 033  
Boise, ID 83724

Chief, Natural Resources Division  
Office of the Attorney General  
State of Idaho  
P.O. Box 44449  
Boise, ID 83711-4449



---

Karl T. Klein

RECEIVED

OCT 30 1998

Department of Water Resources  
Adjudication Bureau

IN THE DISTRICT COURT OF THE FIFTH JUDICIAL DISTRICT OF THE  
STATE OF IDAHO, IN AND FOR THE COUNTY OF TWIN FALLS

In Re SRBA

Case No. 39576

A. Subcase 36-15127B

(Insert water right number  
From the Objection Form)

**STANDARD FORM 2  
RESPONSE TO OBJECTION**

Please **print or type** the following information:

**B. NAME AND ADDRESS OF PERSON RESPONDING**

Name: Mack Neibaur  
Address: 1200 N. 510 W. Norland  
Route 1, Box 1478  
Paul, ID 83347  
Daytime Phone: 208-532-4175

Name & Address of Attorney, if any:

Jeffrey C. Fereday  
Michael C. Creamer  
Karl T. Klein  
Givens Pursley, LLP  
277 N. Sixth, Suite 200  
Boise, ID 83701  
(208) 388-1200

Henry R. Boomer  
Boomer Law Offices  
514 Tyhee  
P.O. Box 70  
American Falls, ID 83211  
(208) 226-2562

**C. NAME AND ADDRESS OF PERSON WHO FILED THE OBJECTION TO  
WHICH YOU ARE RESPONDING**

Name: A&B Irrigation District      U.S.A., acting through Department of  
Address: P.O. Box 675                      Interior, Bureau of Reclamation  
Rupert, Idaho 83350                      1359 Hansen Avenue  
Burley, Idaho 83318-1821

- D. I am responding to the objections to the following elements. (Please check the appropriate box(es)).
1.  Name and Address
  2.  Source
  3.  Quantity
  4.  Priority Date
  5.  Point(s) of Diversion
  6.  Instream Flow Description
  7.  Purpose(s) of Use
  8.  Period of Year
  9.  Place of Use
  11. **Recommendation**
    - This water right should not exist.
    - This water right was not recommended, but should be recommended with the elements described above.

E. **VERIFICATION** (Must be Completed)

State of Idaho )  
 )ss.  
 County of Ada )

Karl T. Klein, duly sworn, upon oath deposes and says:  
(Name of person filing response)


That I am the party/claimant filing this response as defined by I.C. §§ 42-1401A(1) and (6) or that I am the attorney for the party/claimant responding and that I have read this response, know its contents and believe that the statements are true to the best of my knowledge.

(Signature of person filing response)

Karl T. Klein  
 Karl T. Klein, of Givens Pursley, LLP  
(Attorney signing in representative capacity)

Subscribed and sworn to before me on: 10-28-98

Natalie D. Frame  
 Notary Public for State of Idaho  
 Residing at: Kuna, Idaho  
 My Commission Expires: 9/10/04



CERTIFICATE OF MAILING

I certify that on October 29, 1998, I mailed the original and copies of this response, including all attachments, to the following persons:

1. Original to:

Clerk of the District Court  
Snake River Basin Adjudication  
253 Third Avenue North  
P.O. Box 2707  
Twin Falls, ID 83303-2707

2. One copy to the claimant of the water right at the following address:

United States of America acting through  
Regional Director, PN Region  
Bureau of Reclamation  
Box 043 - 550 W. Fort Street  
Boise, ID 83724

3. One copy to the party who filed the objection at the following address:

Roger D. Ling  
Ling Nielsen & Robinson  
615 H. Street  
P.O. Box 396  
Rupert, ID 83350

Paul F. Holleman  
United States Department of Justice  
Environment and Natural Resource Division  
General Litigation Section  
550 West Fort Street, MSC 033  
Boise, ID 83724

4. Copies to:

IDWR Document Depository  
P.O. Box 83720  
Boise, ID 83720-0098

United States Department of Justice  
Environment and Natural Resource Division  
550 West Fort Street, MSC 033  
Boise, ID 83724

Chief, Natural Resources Division  
Office of the Attorney General  
State of Idaho  
P.O. Box 44449  
Boise, ID 83711-4449

  
\_\_\_\_\_

Karl T. Klein

RECEIVED

OCT 30 1993

Department of Water Resources  
Adjudication Bureau

IN THE DISTRICT COURT OF THE FIFTH JUDICIAL DISTRICT OF THE  
STATE OF IDAHO, IN AND FOR THE COUNTY OF TWIN FALLS

In Re SRBA

Case No. 39576

A. Subcase 36-15127B

(Insert water right number  
From the Objection Form)

**STANDARD FORM 2  
RESPONSE TO OBJECTION**

Please **print or type** the following information:

**B. NAME AND ADDRESS OF PERSON RESPONDING**

Name: Ralph E. Breeding  
Address: 2875 Visiting Road  
American Falls, ID  
Daytime Phone: 208-226-2109

Name & Address of Attorney, if any:

Jeffrey C. Fereday  
Michael C. Creamer  
Karl T. Klein  
Givens Pursley, LLP  
277 N. Sixth, Suite 200  
Boise, ID 83701  
(208) 388-1200

Henry R. Boomer  
Boomer Law Offices  
514 Tyhee  
P.O. Box 70  
American Falls, ID 83211  
(208) 226-2562

**C. NAME AND ADDRESS OF PERSON WHO FILED THE OBJECTION TO  
WHICH YOU ARE RESPONDING**

Name: A&B Irrigation District U.S.A., acting through Department of  
Address: P.O. Box 675 Interior, Bureau of Reclamation  
Rupert, Idaho 83350 1359 Hansen Avenue  
Burley, Idaho 83318-1821

- D. I am responding to the objections to the following elements. (Please check the appropriate box(es)).
- 1.  Name and Address
  - 2.  Source
  - 3.  Quantity
  - 4.  Priority Date
  - 5.  Point(s) of Diversion
  - 6.  Instream Flow Description
  - 7.  Purpose(s) of Use
  - 8.  Period of Year
  - 9.  Place of Use
  - 11. **Recommendation**
    - This water right should not exist.
    - This water right was not recommended, but should be recommended with the elements described above.

E. **VERIFICATION (Must be Completed)**


State of Idaho )  
 )ss.  
 County of Ada )

Karl T. Klein, duly sworn, upon oath deposes and says:  
(Name of person filing response)

That I am the party/claimant filing this response as defined by I.C. §§ 42-1401A(1) and (6) or that I am the attorney for the party/claimant responding and that I have read this response, know its contents and believe that the statements are true to the best of my knowledge.

(Signature of person filing response)  
 \_\_\_\_\_  
*Karl T. Klein*  
 \_\_\_\_\_  
 Karl T. Klein, of Givens Pursley, LLP  
(Attorney signing in representative capacity)

Subscribed and sworn to before me on: 10-28-98  
Natalie D. Frame  
 Notary Public for State of Idaho  
 Residing at: Kuna, Idaho  
 My Commission Expires: 9/10/04



CERTIFICATE OF MAILING

I certify that on October 29, 1998, I mailed the original and copies of this response, including all attachments, to the following persons:

1. Original to:

Clerk of the District Court  
Snake River Basin Adjudication  
253 Third Avenue North  
P.O. Box 2707  
Twin Falls, ID 83303-2707

2. One copy to the claimant of the water right at the following address:

United States of America acting through  
Regional Director, PN Region  
Bureau of Reclamation  
Box 043 - 550 W. Fort Street  
Boise, ID 83724

3. One copy to the party who filed the objection at the following address:

Roger D. Ling  
Ling Nielsen & Robinson  
615 H. Street  
P.O. Box 396  
Rupert, ID 83350

Paul F. Holleman  
United States Department of Justice  
Environment and Natural Resource Division  
General Litigation Section  
550 West Fort Street, MSC 033  
Boise, ID 83724

4. Copies to:

IDWR Document Depository  
P.O. Box 83720  
Boise, ID 83720-0098

United States Department of Justice  
Environment and Natural Resource Division  
550 West Fort Street, MSC 033  
Boise, ID 83724

Chief, Natural Resources Division  
Office of the Attorney General  
State of Idaho  
P.O. Box 44449  
Boise, ID 83711-4449

  
\_\_\_\_\_  
Karl T. Klein

RECEIVED

OCT 30 1999

Department of Water Resources  
Adjudication Bureau

IN THE DISTRICT COURT OF THE FIFTH JUDICIAL DISTRICT OF THE  
STATE OF IDAHO, IN AND FOR THE COUNTY OF TWIN FALLS

In Re SRBA

Case No. 39576

A. Subcase 36-15127B

(Insert water right number  
From the Objection Form)

**STANDARD FORM 2  
RESPONSE TO OBJECTION**

Please **print or type** the following information:

**B. NAME AND ADDRESS OF PERSON RESPONDING**

Name: Aberdeen-American Falls Ground Water District

Address: P.O. Box 70  
American Falls, ID 83211

Daytime Phone: 208-226-5914

Name & Address of Attorney, if any:

Jeffrey C. Fereday  
Michael C. Creamer  
Karl T. Klein  
Givens Pursley, LLP  
277 N. Sixth, Suite 200  
Boise, ID 83701  
(208) 388-1200

Henry R. Boomer  
Boomer Law Offices  
514 Tyhee  
P.O. Box 70  
American Falls, ID 83211  
(208) 226-2562

**C. NAME AND ADDRESS OF PERSON WHO FILED THE OBJECTION TO  
WHICH YOU ARE RESPONDING**

Name: A&B Irrigation District      U.S.A., acting through Department of  
Address: P.O. Box 675      Interior, Bureau of Reclamation  
Rupert, Idaho 83350      1359 Hansen Avenue  
Burley, Idaho 83318-1821

- D. I am responding to the objections to the following elements. (Please check the appropriate box(es)).
1.  Name and Address
  2.  Source
  3.  Quantity
  4.  Priority Date
  5.  Point(s) of Diversion
  6.  Instream Flow Description
  7.  Purpose(s) of Use
  8.  Period of Year
  9.  Place of Use
  11. Recommendation
    - This water right should not exist.
    - This water right was not recommended, but should be recommended with the elements described above.

E. VERIFICATION (Must be Completed)

State of Idaho )  
 )ss.  
 County of Ada )

Karl T. Klein, duly sworn, upon oath deposes and says:  
(Name of person filing response)

That I am the party/claimant filing this response as defined by I.C. §§ 42-1401A(1) and (6) or that I am the attorney for the party/claimant responding and that I have read this response, know its contents and believe that the statements are true to the best of my knowledge.

(Signature of person filing response)

Karl T. Klein  
 Karl T. Klein, of Givens Pursley, LLP  
(Attorney signing in representative capacity)

Subscribed and sworn to before me on: 10-28-98

Natalie D. Iname  
 Notary Public for State of Idaho  
 Residing at: Kuna, Idaho  
 My Commission Expires: 9/10/04



CERTIFICATE OF MAILING

I certify that on October 29, 1998, I mailed the original and copies of this response, including all attachments, to the following persons:

1. Original to:

Clerk of the District Court  
Snake River Basin Adjudication  
253 Third Avenue North  
P.O. Box 2707  
Twin Falls, ID 83303-2707

2. One copy to the claimant of the water right at the following address:

United States of America acting through  
Regional Director, PN Region  
Bureau of Reclamation  
Box 043 - 550 W. Fort Street  
Boise, ID 83724

3. One copy to the party who filed the objection at the following address:

Roger D. Ling  
Ling Nielsen & Robinson  
615 H. Street  
P.O. Box 396  
Rupert, ID 83350

Paul F. Holleman  
United States Department of Justice  
Environment and Natural Resource Division  
General Litigation Section  
550 West Fort Street, MSC 033  
Boise, ID 83724

4. Copies to:

IDWR Document Depository  
P.O. Box 83720  
Boise, ID 83720-0098

United States Department of Justice  
Environment and Natural Resource Division  
550 West Fort Street, MSC 033  
Boise, ID 83724

Chief, Natural Resources Division  
Office of the Attorney General  
State of Idaho  
P.O. Box 44449  
Boise, ID 83711-4449

  
\_\_\_\_\_  
Karl T. Klein

RECEIVED

OCT 30 1998

Department of Water Resources  
Adjudication Bureau

IN THE DISTRICT COURT OF THE FIFTH JUDICIAL DISTRICT OF THE  
STATE OF IDAHO, IN AND FOR THE COUNTY OF TWIN FALLS

In Re SRBA

Case No. 39576

A. Subcase 36-15127B

(Insert water right number  
From the Objection Form)

**STANDARD FORM 2  
RESPONSE TO OBJECTION**

Please print or type the following information:

**B. NAME AND ADDRESS OF PERSON RESPONDING**

Name: Magic Valley Ground Water District

Address: 1099 N. 400 W.

Route 5, Box 139

Rupert, ID 83350

Daytime Phone: 208-532-4524

Name & Address of Attorney, if any:

Jeffrey C. Fereday  
Michael C. Creamer  
Karl T. Klein  
Givens Pursley, LLP  
277 N. Sixth, Suite 200  
Boise, ID 83701  
(208) 388-1200

Henry R. Boomer  
Boomer Law Offices  
514 Tyhee  
P.O. Box 70  
American Falls, ID 83211  
(208) 226-2562

**C. NAME AND ADDRESS OF PERSON WHO FILED THE OBJECTION TO  
WHICH YOU ARE RESPONDING**

Name: A&B Irrigation District

Address: P.O. Box 675  
Rupert, Idaho 83350

U.S.A., acting through Department of  
Interior, Bureau of Reclamation  
1359 Hansen Avenue  
Burley, Idaho 83318-1821

D. I am responding to the objections to the following elements. (Please check the appropriate box(es)).

- 1.  Name and Address
- 2.  Source
- 3.  Quantity
- 4.  Priority Date
- 5.  Point(s) of Diversion
- 6.  Instream Flow Description
- 7.  Purpose(s) of Use
- 8.  Period of Year
- 9.  Place of Use

11. Recommendation

- This water right should not exist.
- This water right was not recommended, but should be recommended with the elements described above.

E. VERIFICATION (Must be Completed)

State of Idaho            )  
   )ss.  
 County of Ada            )


Karl T. Klein, duly sworn, upon oath deposes and says:  
(Name of person filing response)

That I am the party/claimant filing this response as defined by I.C. §§ 42-1401A(1) and (6) or that I am the attorney for the party/claimant responding and that I have read this response, know its contents and believe that the statements are true to the best of my knowledge.

(Signature of person filing response)  
 \_\_\_\_\_  
*Karl T. Klein*  
 \_\_\_\_\_  
 Karl T. Klein, of Givens Pursley, LLP  
(Attorney signing in representative capacity)

Subscribed and sworn to before me on: 10-28-98

Natalie D. Frame  
 Notary Public for State of Idaho  
 Residing at: Kuna, Idaho  
 My Commission Expires: 9/10/04



## CERTIFICATE OF MAILING

I certify that on October 29, 1998, I mailed the original and copies of this response, including all attachments, to the following persons:

1. Original to:

Clerk of the District Court  
Snake River Basin Adjudication  
253 Third Avenue North  
P.O. Box 2707  
Twin Falls, ID 83303-2707

2. One copy to the claimant of the water right at the following address:

United States of America acting through  
Regional Director, PN Region  
Bureau of Reclamation  
Box 043 - 550 W. Fort Street  
Boise, ID 83724

3. One copy to the party who filed the objection at the following address:

Roger D. Ling  
Ling Nielsen & Robinson  
615 H. Street  
P.O. Box 396  
Rupert, ID 83350

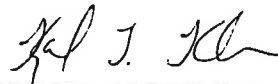
Paul F. Holleman  
United States Department of Justice  
Environment and Natural Resource Division  
General Litigation Section  
550 West Fort Street, MSC 033  
Boise, ID 83724

4. Copies to:

IDWR Document Depository  
P.O. Box 83720  
Boise, ID 83720-0098

United States Department of Justice  
Environment and Natural Resource Division  
550 West Fort Street, MSC 033  
Boise, ID 83724

Chief, Natural Resources Division  
Office of the Attorney General  
State of Idaho  
P.O. Box 44449  
Boise, ID 83711-4449



---

Karl T. Klein

RECEIVED

OCT 30 1998

Department of Water Resources  
Southern Region

RECEIVED

OCT 16 1998

Department of Water Resources

IN THE DISTRICT COURT OF THE FIFTH JUDICIAL DISTRICT OF THE  
STATE OF IDAHO, IN AND FOR THE COUNTY OF TWIN FALLS

In Re SRBA )

A. Subcase 36-15127A

(Insert water right number)

Case No. 39576 )

**STANDARD FORM 1  
OBJECTION**

Please fill in the following information:

**B. NAME AND ADDRESS OF PERSON OBJECTING**

Name: United States of America acting through the Department of Interior,  
Bureau of Reclamation

Address: 1359 Hansen Avenue  
Burley, Idaho 83318-1821

Daytime Phone: (208) 678-0461

Name & Address of Attorney, if any:

Paul F. Holleman  
United States Department of Justice  
Environment and Natural Resource Division  
General Litigation Section  
550 West Fort Street, MSC 033  
Boise, Idaho 83724

**C. CLAIMANT OF WATER RIGHT AS LISTED IN DIRECTOR'S REPORT**

Name: United States of America Acting Through Regional Director PN Region

Address: Bureau of Reclamation, Box 043-550 W Fort St  
Boise ID 83724

D. I object to the following elements as recommended in the Director's Report. (Please check the appropriate box(es)).

1.  **Name and Address**

Should be: United States of America, Acting through Regional Director, P.N. Region, Bureau of Reclamation, 1150 North Curtis Road, Suite 100, Boise, ID 83706-1234

The beneficial use of the water represented hereby is for the landowners within the A & B Irrigation District pursuant to contract No. 14-06-100-2386, dated February 9, 1962, (as may be supplemented or amended) between the United States of America through the U. S. Bureau of Reclamation and the A & B Irrigation District for irrigation and other permitted purposes as authorized by the Act of September 30, 1950, Ch. 1114, 64 Stat. 1083, or the North Side Pumping Division, of the Minidoka Irrigation Project.

2.  **Source**

Should be: groundwater, waste, seepage, and return flow. The waste, seepage, and return flow is used and reused within the boundaries of the Bureau of Reclamation's Minidoka Project.

3.  **Quantity**

Should be: 30.98 cfs

4.  **Priority Date**

Should be:

5.  **Point(s) of Diversion**

Should be:

6.  **Instream Flow Description**

Should be:

7.  **Purpose(s) of Use**

Should be:

8.  **Period of Year**

Should be:

9.  **Place of Use**

Should be: Use of this right is limited to irrigation of 1886.4 acres within the place of use described in right No. 36-02080 in a single irrigation season.

Use of this right when combined with right Nos. 36-02080, 36-15127B, 36-15192, 36-15193A, 36-15193B, 36-15194A, 36-15194B, 36-15195A, 36-15195B, 36-15196A, and 36-15196B is limited to the irrigation of a combined total of 66,985.9 acres within the place of use described in right No. 36-02080 in a single irrigation season.

11. **I object because:**

- This water right should not exist.
- This water right was not recommended, but should be recommended with the elements described.

**E. REASONS SUPPORTING EACH OBJECTION(S):**

**Box 1** - The address is incorrect

**Box 2** - The source is incorrect

**Box 3** - The quantity should increase based on the number of irrigated acres.

**Box 9** - The Director incorrectly disallowed 680.6 acres under claim 36-15127A. The additional 680.6 acres claimed over the original claims are not part of Claim 36-15127A, which is a constitutional claim. The United States filed for the additional 680.6 acres under its amended claim in 36-15127B.

The United States filed Amended Claim No. 36-15127B, as of right, when it discovered these additional 680.6 acres. These 680.6 acres are enlargement acres, whose legal basis is Idaho Code § 42-1426. The Director should recommend these acres because they have been irrigated continuously since 1984 and otherwise comport with the requirements of Idaho Code § 42-1426.

F.

**VERIFICATION (Must be Completed)**

State of Washington )  
 ) ss.  
County of District of Columbia )

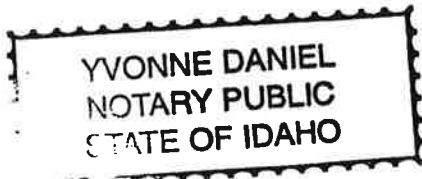
Paul F. Holleman, duly sworn, upon oath, deposes and says:  
(Name of person filing objection)

That I am the party/claimant filing this objection, as defined by I.C. §§ 42-1401A(1) and (6) or that I am the attorney for the party/claimant objecting and that I have read this objection, know its contents and believe that the statements are true to the best of my knowledge.

*Mala S. Walton*  
(Signature of person filing objection)

*Paul F. Holleman*  
(Attorney signing in representative capacity)

Subscribed and sworn to before me on: October 14, 1998



*Yvonne Daniel*  
Notary Public for Idaho  
Residing at: Heyburn, Id.  
My Commission Expires: 9-21-2004

## INSTRUCTIONS FOR MAILING

You must mail the objection, to the Clerk of the Court. **FAX filings will not be accepted.** You must also send a copy to all the parties listed below in the Certificate of Mailing.

### G. CERTIFICATE OF MAILING

I certify that on October 14, 1998, I mailed the original and copies of this objection, including all attachments, to the following persons, by mailing the original and/or copies, postage prepaid and addressed as follows:

1. Original to:

Clerk of the District Court  
Snake River Basin Adjudication  
253 Third Avenue North  
P.O. Box 2707  
Twin Falls, ID. 83303-2707

2. One copy to the claimant of the water right at the following address:

Name:  
Address:

3. Copies to:

Chief, Natural Resources Division  
Office of the Attorney General  
State of Idaho  
P.O. Box 44449  
Boise, Idaho 83711-4449

United States Department of Justice  
Environment and Natural Resource Division  
General Litigation Section  
550 West Fort Street, MSC 033  
Boise, Idaho 83724

IDWR Document Depository  
P.O. Box 83720  
Boise, Idaho 83720-0098

Roger Ling, Attorney  
A&B Irrigation District  
P. O. Box 396  
Rupert, Idaho 83350

Jeffrey C. Fereday, Attorney  
P. O. Box 2720  
Boise, Idaho 83701

  
\_\_\_\_\_  
Signature of Objector or attorney mailing on Objector's behalf

RECEIVED

OCT 30 1998

Department of Water Resources  
Southern Region

RECEIVED

OCT 13 1998

Department of Water Resources

**IN THE DISTRICT COURT OF THE FIFTH JUDICIAL DISTRICT OF THE  
STATE OF IDAHO, IN AND FOR THE COUNTY OF TWIN FALLS**

In Re SRBA )  
 )  
Case No. 39576 )  
 )  
 )  
 )  
\_\_\_\_\_ )

**A. Subcase No. 36-15127A**

**STANDARD FORM 1**

**OBJECTION**

Please fill in the following information:

**B. NAME AND ADDRESS OF PERSON OBJECTING**

Name: A & B Irrigation District

Address: P. O. Box 675  
Rupert, Idaho 83350

Daytime Phone (208) 436-3152

Name & Address of Attorney, if any:  
ROGER D. LING  
LING, NIELSEN & ROBINSON  
615 H Street, P. O. Box 396  
Rupert, Idaho 83350

**C. CLAIMANT OF WATER RIGHT AS LISTED IN DIRECTOR'S REPORT**

Name: United States of America acting through  
Regional Director, PN Region  
Bureau of Reclamation

Address: Box 043 - 550 W Fort St.  
Boise, Idaho 83724

D. I object to the following elements as recommended in the Director's Report. (Please check the appropriate box(es).)

1.  **Name and Address**  
Should be: \_\_\_\_\_

2.  **Source**  
Should be: \_\_\_\_\_

3.  **Quantity**  
Should be: 31.31 CFS and 7,545.6 AFY;  
annual diversion volume should be 267,943.6 AF

4.  **Priority Date**  
Should be: \_\_\_\_\_

5.  **Point(s) of Diversion**  
Should be: \_\_\_\_\_

6.  **Instream Flow Description**  
Should be: \_\_\_\_\_

7.  **Purpose(s) of Use**  
Should be: Quantity should be 31.31 CFS and 7545.6 AFY

8.  **Period of Year**  
Should be: \_\_\_\_\_

9.  **Place of Use**  
Should be: 1,886.4 acres within the place of use described. - Combined total of  
66,985.9 acres.

11. **I object because:**
- This water right should not exist.
  - This water right was not recommended, but should be recommended with the elements described above.

**E. REASONS SUPPORTING OBJECTION(S):**

3 and 7. Acres irrigated under this beneficial use claim is 1,886.4, and the diversion for this use is 31.31 CFS with an annual diversion volume of 4 acre feet per acre, with a total annual diversion volume of 7545.6 AFY and for all acres in the sum of 267,943.6 AF.

9. Place of use is 1,886.4 acres within 66,985.9 acres irrigated under the combined rights.


**VERIFICATION (Must be Completed)**

STATE OF IDAHO    )  
                              )  
County of Minidoka    )

Roger D. Ling, duly sworn, upon oath, deposes and says:  
(Name of person filing objection)

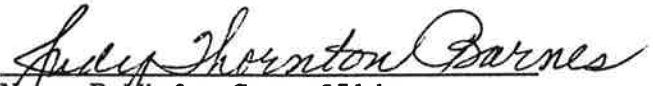
That I am the party/claimant filing this objection, as defined by I.C. § 42-1401A(1) and (6) or that I am the attorney for the party/claimant objecting and that I have read this objection, know its contents and believe that the statements are true to the best of my knowledge.

\_\_\_\_\_  
Signature of person filing objection

  
\_\_\_\_\_  
Attorney signing in representative capacity

Subscribed and sworn to before me on: October 9, 1998.



  
\_\_\_\_\_  
Notary Public for State of Idaho  
Residing at: Rupert, Idaho  
My Commission Expires: 02/03/1999

## INSTRUCTION FOR MAILING

You must mail the objection to the Clerk of the Court. **FAX filings will not be accepted.** You must also send a copy to all the parties listed below in the Certificate of Mailing.

## CERTIFICATE OF MAILING

I certify that on October 9, 1998, I mailed the original and copies of this objection, including all attachments, to the following persons:

1. Original to:

Clerk of the District Court  
Snake River Basin Adjudication  
253 Third Avenue North  
P.O. Box 2707  
Twin Falls, Idaho 83303-2707

2. One copy to the claimant of the water right at the following address:

Name: United State of America, acting through  
Regional Director, PN Region  
Bureau of Reclamation  
Address: Box 043 - 550 W Fort St.  
Boise, Idaho 83724


3. Copies to:

IDWR Document Depository  
P. O. Box 83720  
Boise, ID 83720-0098

Chief, Natural Resources Division  
Office of the Attorney General  
State of Idaho  
P.O. Box 44449  
Boise, Idaho 83711-4449

United States Department of Justice  
Environment and Natural Resource Division  
550 West Fort Street, Box 033  
Boise, Idaho 83734

Jeffrey C. Fereday, Esq.  
GIVENS PURSLEY, LLP  
P. O. Box 2720  
Boise, ID 83701

  
Signature of Objector or attorney  
mailing on Objector's behalf

RECEIVED

OCT 30 1998

Department of Water Resources  
Southern Region

RECEIVED

OCT 16 1998

Department of Water Resources

IN THE DISTRICT COURT OF THE FIFTH JUDICIAL DISTRICT OF THE  
STATE OF IDAHO, IN AND FOR THE COUNTY OF TWIN FALLS

In Re SRBA )

Case No. 39576 )

A. Subcase 36-15127B  
(Insert water right number)

STANDARD FORM 1  
OBJECTION

Please fill in the following information:

**B. NAME AND ADDRESS OF PERSON OBJECTING**

Name: United States of America acting through the Department of Interior,  
Bureau of Reclamation  
Address: 1359 Hansen Avenue  
Burley, Idaho 83318-1821  
Daytime Phone: (208) 678-0461

Name & Address of Attorney, if any:  
Paul F. Holleman  
United States Department of Justice  
Environment and Natural Resource Division  
General Litigation Section  
550 West Fort Street, MSC 033  
Boise, Idaho 83724

**C. CLAIMANT OF WATER RIGHT AS LISTED IN DIRECTOR'S REPORT**

Name: United States of America Acting Through Regional Director PN Region  
Address: Bureau of Reclamation, Box 043-550 W Fort St  
Boise ID 83724

D. I object to the following elements as recommended in the Director's Report. (Please check the appropriate box(es)).

1.  **Name and Address**

Should be: United States of America, Acting through Regional Director, P.N. Region, Bureau of Reclamation, 1150 North Curtis Road, Suite 100, Boise, ID 83706-1234

The beneficial use of the water represented hereby is for the landowners within the A & B Irrigation District pursuant to contract No. 14-06-100-2386, dated February 9, 1962, (as may be supplemented or amended) between the United States of America through the U. S. Bureau of Reclamation and the A & B Irrigation District for irrigation and other permitted purposes as authorized by the Act of September 30, 1950, Ch. 1114, 64 Stat. 1083, or the North Side Pumping Division, of the Minidoka Irrigation Project.

2.  **Source**

Should be: groundwater, waste, seepage, and return flow. The waste, seepage, and return flow is used and reused within the boundaries of the Bureau of Reclamation's Minidoka Project.

3.  **Quantity**

Should be:

4.  **Priority Date**

Should be: Use of this right is subject to the terms of Idaho Code § 42-1426.

5.  **Point(s) of Diversion**

Should be:

6.  **Instream Flow Description**

Should be:

7.  **Purpose(s) of Use**

Should be:

8.  **Period of Year**

Should be:

9.  **Place of Use**

Should be: Use of this right is limited to irrigation of 2051.5 acres within the place of use described in right No. 36-02080 in a single irrigation season.

Use of this right when combined with right Nos. 36-02080, 36-15127A, 36-15192, 36-15193A, 36-15193B, 36-15194A, 36-15194B, 36-15195A, 36-15195B, 36-15196A, and 36-15196B is limited to the irrigation of a combined total of 66,985.9 acres within the place of use described in right No. 36-02080 in a single irrigation season.

11. **I object because:**

- This water right should not exist.
- This water right was not recommended, but should be recommended with the elements described.

**E. REASONS SUPPORTING EACH OBJECTION(S):**

**Box 1** - The address is incorrect

**Box 2** - The source is incorrect

**Box 4** - The Director's subordination language is derived from too narrow a reading of I.C. § 42-1426. The Director's comments fail to recognize that the right may either be subordinated, as suggested by the Director, or may be tied to a mitigation plan which protects valid, pre-1994, junior water rights. The mitigation option was recognized by the Idaho Supreme Court in Fremont-Madison v. Ground Water Approp., 926 P.2d 1301 (Idaho 1996), and should be expressly preserved as an option in the decree for this right.

**Box 9** - The Director incorrectly disallowed 680.6 acres under claim 36-15127A. The additional 680.6 acres claimed over the original claims are not part of Claim 36-15127A, which is a constitutional claim. The United States filed for the additional 680.6 acres under its amended claim in 36-15127B.

The United States filed Amended Claim No. 36-15127B, as of right, when it discovered these additional 680.6 acres. These 680.6 acres are enlargement acres, whose legal basis is Idaho Code § 42-1426. The Director should recommend these acres because they have been irrigated continuously since 1984 and otherwise comport with the requirements of Idaho Code § 42-1426.

F. VERIFICATION (Must be Completed)

State of Washington )  
 ) ss.  
County of District of Columbia )

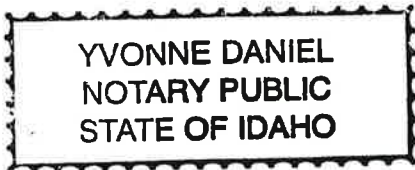
Paul F. Holleman, duly sworn, upon oath, deposes and says:  
(Name of person filing objection)

That I am the party/claimant filing this objection, as defined by I.C. §§ 42-1401A(1) and (6) or that I am the attorney for the party/claimant objecting and that I have read this objection, know its contents and believe that the statements are true to the best of my knowledge.

Dala S. Walton  
(Signature of person filing objection)

Paul F. Holleman  
(Attorney signing in representative capacity)

Subscribed and sworn to before me on: October 14, 1998



Yvonne Daniel  
Notary Public for Idaho  
Residing at: Heyburn, Id  
My Commission Expires: 9-21-2004

## INSTRUCTIONS FOR MAILING

You must mail the objection, to the Clerk of the Court. **FAX filings will not be accepted.** You must also send a copy to all the parties listed below in the Certificate of Mailing.

### G. CERTIFICATE OF MAILING

I certify that on October 14, 1998, I mailed the original and copies of this objection, including all attachments, to the following persons, by mailing the original and/or copies, postage prepaid and addressed as follows:

1. Original to:

Clerk of the District Court  
Snake River Basin Adjudication  
253 Third Avenue North  
P.O. Box 2707  
Twin Falls, ID. 83303-2707

2. One copy to the claimant of the water right at the following address:

Name:  
Address:

3. Copies to:

Chief, Natural Resources Division  
Office of the Attorney General  
State of Idaho  
P.O. Box 44449  
Boise, Idaho 83711-4449

United States Department of Justice  
Environment and Natural Resource Division  
General Litigation Section  
550 West Fort Street, MSC 033  
Boise, Idaho 83724

IDWR Document Depository  
P.O. Box 83720  
Boise, Idaho 83720-0098

Roger Ling, Attorney  
A&B Irrigation District  
P. O. Box 396  
Rupert, Idaho 83350

Jeffrey C. Fereday, Attorney  
P. O. Box 2720  
Boise, Idaho 83701



Signature of Objector or attorney mailing on Objector's behalf

RECEIVED

OCT 30 1998

Department of Water Resources  
Southern Region

RECEIVED

OCT 13 1998

Department of Water Resources

10-13

**IN THE DISTRICT COURT OF THE FIFTH JUDICIAL DISTRICT OF THE  
STATE OF IDAHO, IN AND FOR THE COUNTY OF TWIN FALLS**

In Re SRBA )

**A. Subcase No. 36-15127B**

Case No. 39576 )

**STANDARD FORM 1**

**OBJECTION**

Please fill in the following information:

**B. NAME AND ADDRESS OF PERSON OBJECTING**

Name: A & B Irrigation District

Address: P. O. Box 675  
Rupert, Idaho 83350

Daytime Phone (208) 436-3152

Name & Address of Attorney, if any:  
ROGER D. LING  
LING, NIELSEN & ROBINSON  
615 H Street, P. O. Box 396  
Rupert, Idaho 83350

**C. CLAIMANT OF WATER RIGHT AS LISTED IN DIRECTOR'S REPORT**

Name: United States of America acting through  
Regional Director, PN Region  
Bureau of Reclamation

Address: Box 043 - 550 W Fort St.  
Boise, Idaho 83724

D. I object to the following elements as recommended in the Director's Report. (Please check the appropriate box(es).)

1.  **Name and Address**  
Should be: \_\_\_\_\_
2.  **Source**  
Should be: Drainwater (return flow) of project that is recaptured.
3.  **Quantity**  
Should be: Annual diversion volume should be 267,943.6 AF and total combined diversion rate should be 1100 CFS plus drainwater recaptured.
4.  **Priority Date**  
Should be: 9 / 9 / 48. No subordination provision.
5.  **Point(s) of Diversion**  
Should be: \_\_\_\_\_
6.  **Instream Flow Description**  
Should be: \_\_\_\_\_
7.  **Purpose(s) of Use**  
Should be: \_\_\_\_\_
8.  **Period of Year**  
Should be: \_\_\_\_\_
9.  **Place of Use**  
Should be: Within total of 66,985.9 acres.
11. **I object because:**
  - This water right should not exist.
  - This water right was not recommended, but should be recommended with the elements described above.

E. **REASONS SUPPORTING OBJECTION(S):**

2. Source - These lands are irrigated with drainwater recaptured and diverted within project boundaries.

3. Quantity - Annual diversion is all recaptured drainwater in addition to 1100 cfs of groundwater diversions. Diversion volume per year is based upon total of 66,985.9 acres. Quantity is not a part of the 1100 cfs groundwater right.

4. Priority Date - Should be the priority date of the water right that creates the drainwater. As this is not an enlargement claim, there should be no subordination provision. If any part of the right is considered an enlargement claim, a mitigation plan exists to avoid any subordination.

9. Place of Use is within 66,985.9 acres being irrigated

**VERIFICATION (Must be Completed)**

STATE OF IDAHO     )  
                              )  
County of Minidoka    )

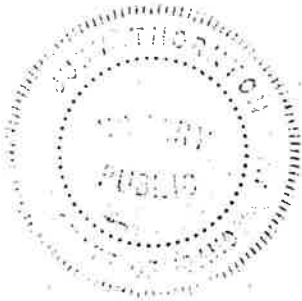
Roger D. Ling, duly sworn, upon oath, deposes and says:  
(Name of person filing objection)

That I am the party/claimant filing this objection, as defined by I.C. § 42-1401A(1) and (6) or that I am the attorney for the party/claimant objecting and that I have read this objection, know its contents and believe that the statements are true to the best of my knowledge.

\_\_\_\_\_  
Signature of person filing objection

*Roger D. Ling*  
Attorney signing in representative capacity

Subscribed and sworn to before me on: October 9, 1998.



*Judy Thornton Barnes*  
Notary Public for State of Idaho  
Residing at: Rupert, Idaho  
My Commission Expires: 02/03/1999

## INSTRUCTION FOR MAILING

You must mail the objection to the Clerk of the Court. **FAX filings will not be accepted.** You must also send a copy to all the parties listed below in the Certificate of Mailing.

## CERTIFICATE OF MAILING

I certify that on October 9, 1998, I mailed the original and copies of this objection, including all attachments, to the following persons:

1. Original to:

Clerk of the District Court  
Snake River Basin Adjudication  
253 Third Avenue North  
P.O. Box 2707  
Twin Falls, Idaho 83303-2707

2. One copy to the claimant of the water right at the following address:

Name: United State of America, acting through  
Regional Director, PN Region  
Bureau of Reclamation  
Address: Box 043 - 550 W Fort St.  
Boise, Idaho 83724


3. Copies to:

IDWR Document Depository  
P. O. Box 83720  
Boise, ID 83720-0098

Chief, Natural Resources Division  
Office of the Attorney General  
State of Idaho  
P.O. Box 44449  
Boise, Idaho 83711-4449

United States Department of Justice  
Environment and Natural Resource Division  
550 West Fort Street, Box 033  
Boise, Idaho 83734

Jeffrey C. Fereday, Esq.  
GIVENS PURSLEY, LLP  
P. O. Box 2720  
Boise, ID 83701

  
\_\_\_\_\_  
Signature of Objector or attorney  
mailing on Objector's behalf



**State of Idaho**  
**DEPARTMENT OF WATER RESOURCES**  
1341 Fillmore Street, Suite 200, Twin Falls, ID 83301-3380  
Phone: (208) 736-3033 FAX: (208) 736-3037

---

9/4/98

**PHILIP E. BATT**  
GOVERNOR

**KARL J. DREHER**  
DIRECTOR

RE: Bureau of Reclamation amended claims for A & B Irrigation District  
36-15127, 36-15193, 36-15194, 36-15195, 36-15196

Dear Recipient:

On 9/24/98 this office sent out Director's Reports for the above referenced claims to various participants and repositories. Unfortunately there was an error and it appears that each recipient received 5 copies of the same claim, instead of one copy of each claim. The enclosed Director's Reports replace the previous submittal. Please discard the previous material.

Please note that corrected mailing certificates have been placed in each claim reflecting the date sent. The SRBA Court has been provided an original replacement certificate for each right, as well.

I apologize for the inconvenience this has caused. Please contact me if you have questions regarding this matter.

Sincerely,

Douglas Jones, P. E.  
Water Rights Supervisor  
Southern Adjudication Unit

COPY

1998 AUG 21 PM 5:18

DISTRICT COURT - SRBA  
TWIN FALLS CO., IDAHO

**DIRECTOR'S REPORT**

**Subcase No. 36-15127**

In Re SRBA

Twin Falls County Civil Case No. 39576

Report to the SRBA District Court

Prepared by the Idaho Department of Water Resources  
Karl J. Dreher, Director  
David R. Tuthill, Jr., Adjudication Bureau Chief

August 21, 1998

DIRECTOR'S REPORT


DESCRIPTIVE SUMMARY

This is a Director's Report submitted by the Director of the Idaho Department of Water Resources.

DISCUSSION

Pursuant to the Special Master's Order Partially Amending Trial Scheduling Order of June 2, 1998, the Director submits for filing with the Court, a Director's Report for the aforementioned subcase.

Respectfully submitted this 21 day of August, 1998.

for   
DAVID R. NUTHIN, JR.  
Adjudication Bureau Chief

*Corrected*

CERTIFICATE OF MAILING

I certify that on Aug 21, 1998, I mailed and/or delivered the original and copies of this form, including all attachments, to the following interested parties, by placing them in sealed envelopes, addressed as follows:

1998 SEP 21 10:43 AM  
DISTRICT COURT SRBA  
TWIN FALLS CO., IDAHO  
FILED

1. Original to:

Clerk of the District Court  
Snake River Basin Adjudication  
253 Third Avenue North  
P.O. Box 2707  
Twin Falls, Idaho 83303-2707

- Overnight Mail
- Regular Mail
- Hand-Delivered
- Facsimile

2. Copies to: 8/24/98 9/4/98

Clive Strong  
Office of the Attorney General  
P.O. Box 44449  
Boise, Idaho 83711-4449  
Attorney for the State of Idaho

- Overnight Mail
- Regular Mail
- Hand-Delivered
- Facsimile

United States Department of Justice  
Environment & Natural Resources Division  
550 West Fort Street, MSC 033  
Boise, ID 83724

- Overnight Mail
- Regular Mail
- Hand-Delivered
- Facsimile

Minidoka County Clerk  
715 G St.  
Rupert, Idaho 83350

- Overnight Mail
- Regular Mail
- Hand-Delivered
- Facsimile

Jeffrey C. Fereday  
Givens Pursley  
P.O. Box 2720  
Boise, ID 83701-2720

- Overnight Mail
- Regular Mail
- Hand-Delivered
- Facsimile

Roger D. Ling  
Ling Nielsen & Robinson  
P.O. Box 396  
Rupert, ID 83350

- Overnight Mail
- Regular Mail
- Hand-Delivered
- Facsimile

*Douglas Jones*  
Signature of person delivering form.  
*Douglas Jones 9/4/98*

AJ5859NP

IDAHO DEPARTMENT OF WATER RESOURCES  
RECOMMENDED WATER RIGHTS ACQUIRED UNDER STATE LAW

DATE: AUG-21-1998  
PAGE: A-1

---

RIGHT NUMBER: 36-15127

SPLIT RIGHT: SEE RIGHT NOS. 36-15127A & 36-15127B

-----  
RIGHTS FROM: SOURCE: GROUNDWATER  
-----

RIGHT NUMBER: 36-15127A

NAME & ADDRESS: UNITED STATES OF AMERICA ACTING THROUGH  
REGIONAL DIRECTOR PN REGION  
BUREAU OF RECLAMATION  
BOX 043-550 W FORT ST  
BOISE ID 83724

THE BENEFICIAL USE OF THE WATER REPRESENTED HEREBY IS FOR THE LANDOWNERS WITHIN THE A & B IRRIGATION DISTRICT PURSUANT TO CONTRACT NO. 14-06-100-2386, DATED FEBRUARY 9, 1962 (AS MAY BE SUPPLEMENTED OR AMENDED) BETWEEN THE UNITED STATES OF AMERICA THROUGH THE U.S. BUREAU OF RECLAMATION AND THE A & B IRRIGATION DISTRICT FOR IRRIGATION AND OTHER PERMITTED PURPOSES AS AUTHORIZED BY THE ACT OF SEPTEMBER 30, 1950, CH. 1114, 64 STAT. 1083, OF THE NORTH SIDE PUMPING DIVISION, OF THE MINIDOKA IRRIGATION PROJECT.

SOURCE: GROUNDWATER

QUANTITY: 20.00 CFS  
4823.2 AFY

USE OF THIS RIGHT WITH RIGHT NOS.: 36-02080, 36-15127B, 36-15192, 36-15193A, 36-15193B, 36-15194A, 36-15194B, 36-15195A, 36-15195B, 36-15196A AND 36-15196B IS LIMITED TO A TOTAL COMBINED DIVERSION RATE OF 1100.00 CFS AND A TOTAL COMBINED ANNUAL DIVERSION VOLUME OF 265221.2 AF.

PRIORITY DATE: 04/01/1962

POINT OF DIVERSION: T07S R23E S34 LOT 99 (NWSWSE) Within MINIDOKA County  
R24E S22 LOT 96 (NWSWSW)  
LOT 98 (NWNWSE)  
LOT 97 (NESESE)  
S23 LOT 99 (NWSWNE)  
S26 LOT 99 (NWSENE)  
LOT 94 (NENWSW)  
S28 LOT 98 (NWSWNE)  
S30 LOT 99 (SWNWSE)  
S31 LOT 99 (NWSWNE)  
S32 LOT 97 (SWSENE)  
S33 LOT 98 (SENWSE)  
S34 LOT 98 (SWSWNE)  
S35 LOT 98 (SWSWSE)  
R25E S27 LOT 99 (NESESW)  
S29 LOT 99 (NENESW)

-----  
RIGHTS FROM: SOURCE: GROUNDWATER  
-----

RIGHT NUMBER: 36-15127A (CONT)

POINT OF DIVERSION: (CONT)

- S30 LOT 98 (NWNESE)
- S31 LOT 96 (NENESW)
- S32 LOT 96 (NWNESW)
- S33 LOT 99 (NESWNW)
- S34 LOT 97 (SENESE)
- T08S R22E S30 LOT 96 (SWNWSW)
- S35 LOT 99 (SWNWNW)
- LOT 98 (SWSWSE)
- R23E S01 LOT 99 (NENWNE)
- LOT 94 (SWSWSW)
- S02 LOT 96 (SENESE)
- S04 LOT 95 (SWSWSW)
- S05 LOT 93 (NESENE)
- S08 LOT 97 (NENESE)
- S10 LOT 92 (SWSENE)
- LOT 96 (NESWSW)
- S12 LOT 96 (SWSWNE)
- LOT 94 (SESESE)
- S14 LOT 87 (NWNWNW)
- S15 LOT 99 (SENESE)
- LOT 94 (SESESE)
- S17 LOT 96 (NWNENW)
- LOT 97 (NESESE)
- S19 LOT 99 (NWSWSE)
- S21 LOT 99 (SWSENE)
- S22 LOT 97 (SWSWSW)
- S23 LOT 95 (SWNWSW)
- S24 LOT 98 (NENWNW)
- LOT 95 (NESESE)
- S25 LOT 97 (NWSWSE)
- S26 LOT 94 (NWNWSE)
- S27 LOT 99 (NENENE)
- LOT 98 (SWSWSE)
- LOT 93 (SWSWSW)
- S28 LOT 95 (SWNWSW)
- LOT 93 (NWSWSW)
- S29 LOT 91 (SESENE)
- S31 LOT 95 (SENESE)
- S34 LOT 97 (NWSWSW)
- S35 LOT 90 (SENESE)
- LOT 96 (NESWSW)
- LOT 98 (SENESE)
- LOT 95 (SESESE)
- R24E S01 LOT 98 (SESENE)

-----  
 RIGHTS FROM: SOURCE: GROUNDWATER  
 -----

RIGHT NUMBER: 36-15127A (CONT)

POINT OF DIVERSION: (CONT)

S02	LOT 93 (NWNESE)
S03	LOT 99 (SWSENE)
S04	LOT 97 (SWSWNE)
	LOT 99 (NESWSW)
S06	LOT 94 (SEENENW)
	LOT 98 (NWNWSW)
	LOT 91 (SENESE)
S07	LOT 94 (NWNESE)
S08	LOT 97 (NESENE)
S10	LOT 98 (NWSWNE)
	LOT 92 (SWSWNW)
	LOT 95 (SESESW)
S11	LOT 98 (SWNENW)
	LOT 95 (NWNWSE)
S12	LOT 97 (NENWNE)
S13	LOT 90 (NWNWNE)
S14	LOT 95 (SWSESW)
S15	LOT 97 (SESWNW)
S18	LOT 96 (NESWNW)
S21	LOT 95 (NENWNE)
	LOT 97 (NESWSW)
S22	LOT 96 (SWNESE)
S23	LOT 95 (SESESW)
S26	LOT 98 (SESWNE)
S29	LOT 93 (SENWSE)
S30	LOT 92 (SWNENW)
	LOT 99 (SENWSE)
S31	LOT 98 (SWSESW)
R25E S03	LOT 99 (SEENENW)
	LOT 96 (NWNWNW)
	LOT 96 (NENESE)
S05	LOT 95 (NWNENE)
S06	LOT 98 (NENESE)
S11	LOT 93 (NWSWSE)
S12	LOT 99 (NWNWNW)
S13	LOT 99 (NWSWSW)
S14	LOT 97 (SWNESW)
S15	LOT 94 (NWSWSW)
S17	LOT 95 (NWNENE)
S19	LOT 90 (NENWNE)
	LOT 94 (SESWNW)
S21	LOT 96 (NESESW)
S23	LOT 91 (NWNWNW)
S24	LOT 95 (SENWNW)

-----  
RIGHTS FROM: SOURCE: GROUNDWATER  
-----

RIGHT NUMBER: 36-15127A (CONT)

POINT OF DIVERSION: (CONT)

T09S R22E S03	LOT 99 (NWSESE)
S07	LOT 97 (SENESE)
	LOT 97 (NESENE)
S09	LOT 98 (SESWNW)
	LOT 96 (NENESW)
S10	LOT 99 (NESWNE)
S11	LOT 94 (NWNWNE)
	LOT 94 (SENESE)
S15	LOT 97 (NESWNE)
	LOT 99 (SWSWNE)
S18	LOT 97 (NESWSE)
S19	LOT 99 (NWSWNW)
S22	LOT 99 (SESWNE)
S28	LOT 98 (NESESE)
S30	LOT 91 (NWNENE)
S33	LOT 98 (SENESE)
R23E S02	LOT 96 (NESENE)
S03	LOT 95 (NESENE)
	LOT 99 (NENWSW)
S06	LOT 99 (SESENE)
	LOT 92 (NWSWSE)
T10S R22E S03	LOT 91 (SENWSW)
T08S R21E S22	LOT 98 (NWNESE)
S24	LOT 97 (NWSWSE)
S26	LOT 96 (NWSWSE)
S35	LOT 93 (SENESE)
	LOT 99 (SWSWSW)
	LOT 97 (SESESE)
T09S R21E S01	LOT 99 (NWNESW)
S03	LOT 98 (NENWSW)
	LOT 91 (SESESE)
	LOT 95 (NWNESE)
T10S R21E S02	LOT 95 (SWNWSW)

Within JEROME County

-----  
RIGHTS FROM: SOURCE: GROUNDWATER  
-----

RIGHT NUMBER: 36-15127A (CONT)

POINT OF DIVERSION: (CONT)

THE FOLLOWING POINTS OF DIVERSION EACH HAVE TWO WELLS:

T07S, R23E, SEC 34, NWSESW - MINIDOKA

T07S, R24E, SEC 28, NWSWNE; SEC 30, SWNWSE; SEC 32, SWSENE;  
SEC 33, SENWSE; SEC 35, SWSWSE - MINIDOKA

T08S, R21E, SEC 26, NWSENE; SEC 35, SESESE - JEROME

T08S, R22E, SEC 35, SWSWSE - MINIDOKA

T08S, R23E, SEC 01, NENWNE; SEC 04, SWSWSW; SEC 05, NESENE;  
SEC 12, SWSWNE; SEC 12, SESESW; SEC 14, NWNWNW;  
SEC 15, SENENW; SEC 17, NESESE; SEC 19, NWSWSE;  
SEC 23, SWNWSW; SEC 24, NESESW; SEC 28, NWSWSW;  
SEC 29, SESENE - MINIDOKA

T08S, R24E, SEC 03, SWSENE; SEC 04, NESWSW; SEC 11, SWNENW;  
SEC 13, NWNWNE; SEC 31, SWSSEW - MINIDOKA

T08S, R25E, SEC 03, SENENW; SEC 03, NWNWNW; SEC 05, NWNENE;  
SEC 06, NENESE; SEC 12, NWNWNW; SEC 15, NWSWSW;  
SEC 19, NENWNE; SEC 19, SESWNW;  
SEC 23, NWNWNW - MINIDOKA

T09S, R22E, SEC 18, NESWSE; SEC 33, SESENE - MINIDOKA

THE FOLLOWING POINT OF DIVERSION HAS THREE WELLS:

T09S, R22E, SEC 03, NWESESE - MINIDOKA

RELIFT DRAIN PUMPS ARE USED WITHIN THE BOUNDARIES OF THE DISTRICT FOR REUSE OF RETURN FLOWS.

THE FOLLOWING CONVENTION IS USED TO CONVERT THE GOVERNMENT LOTS LISTED IN THE ABOVE POINTS OF DIVERSION TO THE OFFICIAL GOVERNMENT TRACT DESIGNATION:

LOT 99 = TRACT A; LOT 98 = TRACT B; LOT 97 = TRACT C;  
LOT 96 = TRACT D; LOT 95 = TRACT E; LOT 94 = TRACT F;  
LOT 93 = TRACT G; LOT 92 = TRACT H; LOT 91 = TRACT J;  
LOT 90 = TRACT K; LOT 89 = TRACT L; LOT 88 = TRACT M;  
LOT 87 = TRACT N; LOT 86 = TRACT O; LOT 85 = TRACT P;  
LOT 84 = TRACT Q; LOT 83 = TRACT R; LOT 82 = TRACT S

PURPOSE AND

PERIOD OF USE:

PURPOSE OF USE  
IRRIGATION

PERIOD OF USE  
04-01 10-31

QUANTITY	
20.00	CFS
4823.2	AFY

PLACE OF USE:

-----  
RIGHTS FROM: SOURCE: GROUNDWATER  
-----

RIGHT NUMBER: 36-15127A (CONT)

PERIOD OF USE: (CONT)

USE OF THIS RIGHT IS LIMITED TO THE IRRIGATION OF 1205.8 ACRES WITHIN THE PLACE OF USE DESCRIBED IN RIGHT NO. 36-02080 IN A SINGLE IRRIGATION SEASON.

USE OF THIS RIGHT WITH RIGHT NOS. 36-02080, 36-15127B, 36-15192, 36-15193A, 36-15193B, 36-15194A, 36-15194B, 36-15195A, 36-15195B, 36-15196A AND 36-15196B IS LIMITED TO THE IRRIGATION OF A COMBINED TOTAL OF 66,305.3 ACRES WITHIN THE PLACE OF USE DESCRIBED IN RIGHT NO. 36-02080 IN A SINGLE IRRIGATION SEASON.

EXPLANATORY MATERIAL: BASIS OF CLAIM - BENEFICIAL USE

THE COMBINED RIGHTS LISTED BELOW ARE ALSO DIVERTED THROUGH THE POINTS OF DIVERSION DESCRIBED ABOVE.

COMBINED RIGHT NOS.: 36-02080, 36-15127B, 36-15192, 36-15193A, 36-15193B, 36-15194A, 36-15194B, 36-15195A, 36-15195B, 36-15196A AND 36-15196B.

-----  
 RIGHTS FROM: SOURCE: GROUNDWATER  
 -----

RIGHT NUMBER: 36-15127B

NAME & ADDRESS: UNITED STATES OF AMERICA ACTING THROUGH  
 REGIONAL DIRECTOR PN REGION  
 BUREAU OF RECLAMATION  
 BOX 043-550 W FORT ST  
 BOISE ID 83724

THE BENEFICIAL USE OF THE WATER REPRESENTED HEREBY IS FOR THE LANDOWNERS WITHIN THE A & B IRRIGATION DISTRICT PURSUANT TO CONTRACT NO. 14-06-100-2386, DATED FEBRUARY 9, 1962 (AS MAY BE SUPPLEMENTED OR AMENDED) BETWEEN THE UNITED STATES OF AMERICA THROUGH THE U.S. BUREAU OF RECLAMATION AND THE A & B IRRIGATION DISTRICT FOR IRRIGATION AND OTHER PERMITTED PURPOSES AS AUTHORIZED BY THE ACT OF SEPTEMBER 30, 1950, CH. 1114, 64 STAT. 1083, OF THE NORTH SIDE PUMPING DIVISION, OF THE MINIDOKA IRRIGATION PROJECT.

SOURCE: GROUNDWATER

QUANTITY: 34.03 CFS  
 8206.0 AFY

USE OF THIS RIGHT WITH RIGHT NOS.: 36-02080, 36-15127A, 36-15192, 36-15193A, 36-15193B, 36-15194A, 36-15194B, 36-15195A, 36-15195B, 36-15196A AND 36-15196B IS LIMITED TO A TOTAL COMBINED DIVERSION RATE OF 1100.00 CFS AND A TOTAL COMBINED ANNUAL DIVERSION VOLUME OF 265221.2 AF.

PRIORITY DATE: 04/01/1984

THIS WATER RIGHT IS SUBORDINATE TO ALL WATER RIGHTS WITH A PRIORITY DATE EARLIER THAN APRIL 12, 1994, THAT ARE NOT DECREED AS ENLARGEMENTS PURSUANT TO SECTION 42-1426, IDAHO CODE. AS BETWEEN WATER RIGHTS DECREED AS ENLARGEMENTS PURSUANT TO SECTION 42-1426, IDAHO CODE, THE EARLIER PRIORITY RIGHT IS THE SUPERIOR RIGHT.

POINT OF DIVERSION: T07S R23E S34 LOT 99 (NWSESW)  
 R24E S22 LOT 96 (NWSWSW)  
 LOT 98 (NWNWSE)  
 LOT 97 (NESESE)  
 S23 LOT 99 (NWSWNE)  
 S26 LOT 99 (NWSENE)  
 LOT 94 (NENWSW)  
 S28 LOT 98 (NWSWNE)  
 S30 LOT 99 (SNNWSE)

Within MINIDOKA County

-----  
 RIGHTS FROM: SOURCE: GROUNDWATER  
 -----

RIGHT NUMBER: 36-15127B (CONT)

POINT OF DIVERSION: (CONT)

	S31	LOT 99 (NWSWNE)
	S32	LOT 97 (SWSENE)
	S33	LOT 98 (SENWSE)
	S34	LOT 98 (SWSENW)
	S35	LOT 98 (SWSWSE)
R25E	S27	LOT 99 (NESESW)
	S29	LOT 99 (NENESW)
	S30	LOT 98 (NWNENE)
	S31	LOT 96 (NENESW)
	S32	LOT 96 (NWNESW)
	S33	LOT 99 (NESWNW)
	S34	LOT 97 (SENESW)
T08S R22E	S30	LOT 96 (SWNWSW)
	S35	LOT 99 (SWNWNE)
		LOT 98 (SWSWSE)
R23E	S01	LOT 99 (NENWNE)
		LOT 94 (SWSWSW)
	S02	LOT 96 (SENESW)
	S04	LOT 95 (SWSWSW)
	S05	LOT 93 (NESENE)
	S08	LOT 97 (NENESE)
	S10	LOT 92 (SWSENE)
		LOT 96 (NESWSW)
	S12	LOT 96 (SWSWNE)
		LOT 94 (SESESW)
	S14	LOT 87 (NWNWNW)
	S15	LOT 99 (SEENENW)
		LOT 94 (SESESE)
	S17	LOT 96 (NWNENW)
		LOT 97 (NESESE)
	S19	LOT 99 (NWSWSE)
	S21	LOT 99 (SWSENE)
	S22	LOT 97 (SWSESW)
	S23	LOT 95 (SWNWSW)
	S24	LOT 98 (NENWNW)
		LOT 95 (NESESW)
	S25	LOT 97 (NWSENW)
	S26	LOT 94 (NWNWSE)
	S27	LOT 99 (NENENE)
		LOT 98 (SWSENW)
		LOT 93 (SWSESW)
S28		LOT 95 (SWNESW)
		LOT 93 (NWSWSW)
S29		LOT 91 (SESENE)

-----  
 RIGHTS FROM: SOURCE: GROUNDWATER  
 -----

RIGHT NUMBER: 36-15127B (CONT)

POINT OF DIVERSION: (CONT)

	S31	LOT 95 (SENESE)
	S34	LOT 97 (NWSESW)
	S35	LOT 90 (SENWNW)
		LOT 96 (NESWSW)
		LOT 98 (SENWSE)
		LOT 95 (SESESE)
R24E	S01	LOT 98 (SESENE)
	S02	LOT 93 (NWNESE)
	S03	LOT 99 (SWSENE)
	S04	LOT 97 (SWSWNE)
		LOT 99 (NESWSW)
	S06	LOT 94 (SENEENW)
		LOT 98 (NWNWSW)
		LOT 91 (SENESE)
	S07	LOT 94 (NWNESE)
	S08	LOT 97 (NESENE)
	S10	LOT 98 (NWSWNE)
		LOT 92 (SWSWNW)
		LOT 95 (SESESW)
	S11	LOT 98 (SWNEENW)
		LOT 95 (NWNWSE)
	S12	LOT 97 (NENWNE)
	S13	LOT 90 (NWNWNE)
	S14	LOT 95 (SWSESW)
	S15	LOT 97 (SESWNW)
	S18	LOT 96 (NESWNW)
	S21	LOT 95 (NENWNE)
		LOT 97 (NESWSW)
	S22	LOT 96 (SWNESE)
	S23	LOT 95 (SESESW)
	S26	LOT 98 (SESWNE)
	S29	LOT 93 (SENWSE)
	S30	LOT 92 (SWNEENW)
		LOT 99 (SENWSE)
	S31	LOT 98 (SWSESW)
R25E	S03	LOT 99 (SENEENW)
		LOT 96 (NWNWNW)
		LOT 96 (NENESE)
	S05	LOT 95 (NWNENE)
	S06	LOT 98 (NENESE)
	S11	LOT 93 (NWSWSE)
	S12	LOT 99 (NWNWNW)
	S13	LOT 99 (NWSWSW)
	S14	LOT 97 (SWNESW)

IDAHO DEPARTMENT OF WATER RESOURCES  
RECOMMENDED WATER RIGHTS ACQUIRED UNDER STATE LAW

-----  
RIGHTS FROM: SOURCE: GROUNDWATER  
-----

RIGHT NUMBER: 36-15127B (CONT)

POINT OF DIVERSION: (CONT)

	S15	LOT 94 (NWSWSW)
	S17	LOT 95 (NWNENE)
	S19	LOT 90 (NENWNE)
		LOT 94 (SESWNW)
	S21	LOT 96 (NESESW)
	S23	LOT 91 (NWNWNW)
	S24	LOT 95 (SENWNW)
T09S R22E	S03	LOT 99 (NWSESE)
	S07	LOT 97 (SENESE)
		LOT 97 (NESENE)
	S09	LOT 98 (SESWNW)
		LOT 96 (NENESW)
	S10	LOT 99 (NESWNE)
	S11	LOT 94 (NWNWNE)
		LOT 94 (SEENW)
	S15	LOT 97 (NESWNE)
		LOT 99 (SWSWNE)
	S18	LOT 97 (NESWSE)
	S19	LOT 99 (NWSWNW)
	S22	LOT 99 (SESWNE)
	S28	LOT 98 (NESESE)
	S30	LOT 91 (NWNENE)
	S33	LOT 98 (SENESE)
R23E	S02	LOT 96 (NESENE)
	S03	LOT 95 (NESENE)
		LOT 99 (NENWSW)
	S06	LOT 99 (SESENE)
		LOT 92 (NWSWSE)
T10S R22E	S03	LOT 91 (SENWSW)
T08S R21E	S22	LOT 98 (NWNESE)
	S24	LOT 97 (NWSWSE)
	S26	LOT 96 (NWSWSE)
	S35	LOT 93 (SENESE)
		LOT 99 (SWSWSW)
		LOT 97 (SESESE)
T09S R21E	S01	LOT 99 (NWNESE)
	S03	LOT 98 (NENWSW)
		LOT 91 (SESESE)
		LOT 95 (NWNESE)
T10S R21E	S02	LOT 95 (SWNWSW)

Within JEROME County

RIGHTS FROM: SOURCE: GROUNDWATER

RIGHT NUMBER: 36-15127B (CONT)

POINT OF DIVERSION: (CONT)

THE FOLLOWING POINTS OF DIVERSION EACH HAVE TWO WELLS:

- T07S, R23E, SEC 34, NWSESW - MINIDOKA
- T07S, R24E, SEC 28, NWSWNE; SEC 30, SWNWSE; SEC 32, SWSENE;  
 SEC 33, SENWSE; SEC 35, SWSWSE - MINIDOKA
- T08S, R21E, SEC 26, NWSENE; SEC 35, SESESE - JEROME
- T08S, R22E, SEC 35, SWSWSE - MINIDOKA
- T08S, R23E, SEC 01, NENWNE; SEC 04, SWSWSW; SEC 05, NESENE;  
 SEC 12, SWSWNE; SEC 12, SESESW; SEC 14, NWNWNW;  
 SEC 15, SENENW; SEC 17, NESESE; SEC 19, NWSWSE;  
 SEC 23, SWNWSW; SEC 24, NESESW; SEC 28, NWSWSW;  
 SEC 29, SESENE - MINIDOKA
- T08S, R24E, SEC 03, SWSENE; SEC 04, NESWSW; SEC 11, SWNENW;  
 SEC 13, NWNWNE; SEC 31, SWSWSE - MINIDOKA
- T08S, R25E, SEC 03, SENENW; SEC 03, NWNWNW; SEC 05, NWNENE;  
 SEC 06, NENESE; SEC 12, NWNWNW; SEC 15, NWSWSW;  
 SEC 19, NENWNE; SEC 19, SESWNW;  
 SEC 23, NWNWNW - MINIDOKA
- T09S, R22E, SEC 18, NESWSE; SEC 33, SESESE - MINIDOKA

THE FOLLOWING POINT OF DIVERSION HAS THREE WELLS:

- T09S, R22E, SEC 03, NWSESE - MINIDOKA
- RELIFT DRAIN PUMPS ARE USED WITHIN THE BOUNDARIES OF THE  
 DISTRICT FOR REUSE OF RETURN FLOWS.

THE FOLLOWING CONVENTION IS USED TO CONVERT THE GOVERNMENT  
 LOTS LISTED IN THE ABOVE POINTS OF DIVERSION TO THE OFFICIAL  
 GOVERNMENT TRACT DESIGNATION:

- LOT 99 = TRACT A; LOT 98 = TRACT B; LOT 97 = TRACT C;
- LOT 96 = TRACT D; LOT 95 = TRACT E; LOT 94 = TRACT F;
- LOT 93 = TRACT G; LOT 92 = TRACT H; LOT 91 = TRACT J;
- LOT 90 = TRACT K; LOT 89 = TRACT L; LOT 88 = TRACT M;
- LOT 87 = TRACT N; LOT 86 = TRACT O; LOT 85 = TRACT P;
- LOT 84 = TRACT Q; LOT 83 = TRACT R; LOT 82 = TRACT S

PURPOSE AND  
 PERIOD OF USE:

PURPOSE OF USE  
 IRRIGATION

PERIOD OF USE  
 04-01 10-31

QUANTITY  
 34.03 CFS  
 8206.0 AFY

PLACE OF USE:

---

RIGHTS FROM: SOURCE: GROUNDWATER

---

RIGHT NUMBER: 36-15127B (CONT)

PERIOD OF USE: (CONT)

USE OF THIS RIGHT IS LIMITED TO THE IRRIGATION OF 2051.5 ACRES WITHIN THE PLACE OF USE DESCRIBED IN RIGHT NO. 36-02080 IN A SINGLE IRRIGATION SEASON.

USE OF THIS RIGHT WITH RIGHT NOS. 36-02080, 36-15127A, 36-15192, 36-15193A, 36-15193B, 36-15194A, 36-15194B, 36-15195A, 36-15195B, 36-15196A, AND 36-15196B IS LIMITED TO THE IRRIGATION OF A COMBINED TOTAL OF 66,305.3 ACRES WITHIN THE PLACE OF USE DESCRIBED IN RIGHT NO. 36-02080 IN A SINGLE IRRIGATION SEASON.

OTHER PROVISIONS NECESSARY FOR DEFINITION OR ADMINISTRATION OF THIS WATER RIGHT:

THIS RIGHT IS BASED UPON AN ENLARGEMENT OF RIGHT NO. 36-02080 PURSUANT TO SECTION 42-1426, IDAHO CODE.

EXPLANATORY MATERIAL: BASIS OF CLAIM - BENEFICIAL USE

THE COMBINED RIGHTS LISTED BELOW ARE ALSO DIVERTED THROUGH THE POINTS OF DIVERSION DESCRIBED ABOVE.

COMBINED RIGHT NOS.: 36-02080, 36-15127A, 36-15192, 36-15193A, 36-15193B, 36-15194A, 36-15194B, 36-15195A, 36-15195B, 36-15196A AND 36-15196B.

Water Right Number - R36-15127A

Prefix Translation: RESEARCH

Old (D) Number -

+ - - - - Last Name - - - - + + - First Name - - + + - - - - - Address - - - - - +

\*\*\* A - ATTORNEY \*\*\*

HAUGRUD, JACK OR G GARVER OR D ZANE

1 - US DEPT OF JUSTICE  
2 - ENV & NR DIV GEN LIT SEC  
3 - PO BOX 663  
City- WASHINGTON State- DC Zip- 200440663  
Phone - 202-272-4134

LING

ROGER D

1 - LING NIELSEN & ROBINSON  
2 - PO BOX 396  
3 -  
City- RUPERT State- ID Zip- 83350  
Phone - 208-000-0000

\*\*\* C - CURRENT OWNER \*\*\*

AMERICA ACTING THROUGH

UNITED STATES OF

1 - REGIONAL DIRECTOR PN REGION  
2 - BUREAU OF RECLAMATION  
3 - BOX 043-550 W FORT ST  
City- BOISE State- ID Zip- 83724  
Phone - 208-334-1165

\*\*\* K - ALSO KNOWN AS \*\*\*

BOR

1 -  
2 -  
3 -  
City- X State- ID Zip- 0  
Phone - 208-000-0000

US DEPT OF INTERIOR

1 - BUREAU OF RECLAMATION  
2 - ATTN 424 BOX 043  
3 - 550 W FORT ST  
City- BOISE State- ID Zip- 83724  
Phone - 208-000-0000

\*\*\* P - PRESENT OWNER \*\*\*

A & B IRRIGATION DISTRICT

1 - PO BOX 675  
2 -  
3 -  
City- RUPERT State- ID Zip- 83350  
Phone - 208-436-3152

+ - - Priority Date - - +  
04/01/1962

+ - - - Region - - - +  
17 SOUTHERN

+ - - - Stage - - - + + - - - Status - - - - +  
J - BENEFICIAL USE

+ - - - - Source - - - - - +  
GROUNDWATER

+ - - - - Tributary - - - - - +

+ - - - - Point of Diversion - - - - - +  
Twn Rng Sec Tract Lot RFlg County

Twn	Rng	Sec	Tract	Lot	RFlg	County
07S	23E	34	NW SE SW	99	(67)	MINIDOKA
	24E	22	NW SW SW	96	(67)	MINIDOKA
			NW NW SE	98	(67)	MINIDOKA
			NE SE SE	97	(67)	MINIDOKA
		23	NW SW NE	99	(67)	MINIDOKA
		26	NW SE NE	99	(67)	MINIDOKA
			NE NW SW	94	(67)	MINIDOKA
		28	NW SW NE	98	(67)	MINIDOKA

Water right number - R36-15127A

Prefix Translation: RESEARCH

	30	SW NW SE	99	(67)	MINIDOKA	
	31	NW SW NE	99	(67)	MINIDOKA	
	32	SW SE NE	97	(67)	MINIDOKA	
	33	SE NW SE	98	(67)	MINIDOKA	
	34	SW SE NW	98	(67)	MINIDOKA	
	35	SW SW SE	98	(67)	MINIDOKA	
25E	27	NE SE SW	99	(67)	MINIDOKA	
	29	NE NE SW	99	(67)	MINIDOKA	
	30	NW NE SE	98	(67)	MINIDOKA	
	31	NE NE SW	96	(67)	MINIDOKA	
	32	NW NE SW	96	(67)	MINIDOKA	
	33	NE SW NW	99	(67)	MINIDOKA	
	34	SE NE SW	97	(67)	MINIDOKA	
08S	21E	22	NW NE SE	98	(53)	JEROME
		24	NW SE NW	97	(53)	JEROME
		26	NW SE NE	96	(53)	JEROME
		35	SE NE NE	93	(53)	JEROME
			SW SW SW	99	(53)	JEROME
			SE SE SE	97	(53)	JEROME
	22E	30	SW NW SW	96	(67)	MINIDOKA
		35	SW NW NE	99	(67)	MINIDOKA
			SW SW SE	98	(67)	MINIDOKA
	23E	1	NE NW NE	99	(67)	MINIDOKA
			SW SW SW	94	(67)	MINIDOKA
		2	SE NE SW	96	(67)	MINIDOKA
		4	SW SW SW	95	(67)	MINIDOKA
		5	NE SE NE	93	(67)	MINIDOKA
		8	NE NE SE	97	(67)	MINIDOKA
		10	SW SE NE	92	(67)	MINIDOKA
			NE SW SW	96	(67)	MINIDOKA
		12	SW SW NE	96	(67)	MINIDOKA
			SE SE SW	94	(67)	MINIDOKA
		14	NW NW NW	87	(67)	MINIDOKA
		15	SE NE NW	99	(67)	MINIDOKA
			SE SE SE	94	(67)	MINIDOKA
		17	NW NE NW	96	(67)	MINIDOKA
			NE SE SE	97	(67)	MINIDOKA
		19	NW SW SE	99	(67)	MINIDOKA
		21	SW SE NE	99	(67)	MINIDOKA
		22	SW SE SW	97	(67)	MINIDOKA
		23	SW NW SW	95	(67)	MINIDOKA
		24	NE NW NW	98	(67)	MINIDOKA
			NE SE SW	95	(67)	MINIDOKA
		25	NW SE NW	97	(67)	MINIDOKA
		26	NW NW SE	94	(67)	MINIDOKA
		27	NE NE NE	99	(67)	MINIDOKA
			SW SE NW	98	(67)	MINIDOKA
			SW SE SW	93	(67)	MINIDOKA
		28	SW NE SW	95	(67)	MINIDOKA
			NW SW SW	93	(67)	MINIDOKA
		29	SE SE NE	91	(67)	MINIDOKA
		31	SE NE SE	95	(67)	MINIDOKA
		34	NW SE SW	97	(67)	MINIDOKA
		35	SE NW NW	90	(67)	MINIDOKA

Water right number - R36-15127A

Prefix Translation: RESEARCH

		NE SW SW	96	(67)	MINIDOKA
		SE NW SE	98	(67)	MINIDOKA
		SE SE SE	95	(67)	MINIDOKA
24E	1	SE SE NE	98	(67)	MINIDOKA
	2	NW NE SE	93	(67)	MINIDOKA
	3	SW SE NE	99	(67)	MINIDOKA
	4	SW SW NE	97	(67)	MINIDOKA
		NE SW SW	99	(67)	MINIDOKA
	6	SE NE NW	94	(67)	MINIDOKA
		NW NW SW	98	(67)	MINIDOKA
		SE NE SE	91	(67)	MINIDOKA
	7	NW NE SE	94	(67)	MINIDOKA
	8	NE SE NE	97	(67)	MINIDOKA
	10	NW SW NE	98	(67)	MINIDOKA
		SW SW NW	92	(67)	MINIDOKA
		SE SE SW	95	(67)	MINIDOKA
	11	SW NE NW	98	(67)	MINIDOKA
		NW NW SE	95	(67)	MINIDOKA
	12	NE NW NE	97	(67)	MINIDOKA
	13	NW NW NE	90	(67)	MINIDOKA
	14	SW SE SW	95	(67)	MINIDOKA
	15	SE SW NW	97	(67)	MINIDOKA
	18	NE SW NW	96	(67)	MINIDOKA
	21	NE NW NE	95	(67)	MINIDOKA
		NE SW SW	97	(67)	MINIDOKA
	22	SW NE SE	96	(67)	MINIDOKA
	23	SE SE SW	95	(67)	MINIDOKA
	26	SE SW NE	98	(67)	MINIDOKA
	29	SE NW SE	93	(67)	MINIDOKA
	30	SW NE NW	92	(67)	MINIDOKA
		SE NW SE	99	(67)	MINIDOKA
	31	SW SE SW	98	(67)	MINIDOKA
25E	3	SE NE NW	99	(67)	MINIDOKA
		NW NW NW	96	(67)	MINIDOKA
		NE NE SE	96	(67)	MINIDOKA
	5	NW NE NE	95	(67)	MINIDOKA
	6	NE NE SE	98	(67)	MINIDOKA
		NW SW SE	93	(67)	MINIDOKA
	12	NW NW NW	99	(67)	MINIDOKA
	13	NW SW SW	99	(67)	MINIDOKA
	14	SW NE SW	97	(67)	MINIDOKA
	15	NW SW SW	94	(67)	MINIDOKA
	17	NW NE NE	95	(67)	MINIDOKA
	19	NE NW NE	90	(67)	MINIDOKA
		SE SW NW	94	(67)	MINIDOKA
	21	NE SE SW	96	(67)	MINIDOKA
	23	NW NW NW	91	(67)	MINIDOKA
	24	SE NW NW	95	(67)	MINIDOKA
09S	21E	1	NW NE SW	99	(53) JEROME
		3	NE NW SW	98	(53) JEROME
			SE SE SW	91	(53) JEROME
			NW NE SE	95	(53) JEROME
	22E	3	NW SE SE	99	(67) MINIDOKA
		7	SE NE NE	97	(67) MINIDOKA

Water right number - R36-15127A      Prefix Translation: RESEARCH

		NE SE NE	97	(67)	MINIDOKA
	9	SE SW NW	98	(67)	MINIDOKA
		NE NE SW	96	(67)	MINIDOKA
	10	NE SW NE	99	(67)	MINIDOKA
	11	NW NW NE	94	(67)	MINIDOKA
		SE NE NW	94	(67)	MINIDOKA
	15	NE SW NE	97	(67)	MINIDOKA
		SW SW NE	99	(67)	MINIDOKA
	18	NE SW SE	97	(67)	MINIDOKA
	19	NW SW NW	99	(67)	MINIDOKA
	22	SE SW NE	99	(67)	MINIDOKA
	28	NE SE SE	98	(67)	MINIDOKA
	30	NW NE NE	91	(67)	MINIDOKA
	33	SE NE SE	98	(67)	MINIDOKA
23E	2	NE SE NE	96	(67)	MINIDOKA
	3	NE SE NE	95	(67)	MINIDOKA
		NE NW SW	99	(67)	MINIDOKA
	6	SE SE NE	99	(67)	MINIDOKA
		NW SW SE	92	(67)	MINIDOKA
10S	21E	2	SW NW SW	95	(53) JEROME
	22E	3	SE NW SW	91	(67) MINIDOKA

+ - - - - - Water Use - - - - - +						
Code	Description	Period From	Period To	Diversion Rate	Diversion Volume	
01	IRRIGATION	04/01	10/31	20.000	4823.20	
+ - Total Div. Rate - +				+ - Total Consumptive Use - +		+ - KW Usage - +
20.000				4823.20		0.0

+ - - - - - Place of Use - - - - - +						
Twn	Rng	Sec	Tract	Lot	Acres	Description
County						

Total Acres:

- + - - Diversion Means - WELLS, PUMPS, PIPELINES WITHIN A&B IRRIGATION DISTRICT (UNIT B)
- + - - Non-Irrigation Use -
- + - - Other Rights for Same Use - SEE REMARKS

+ - - - - - Remarks - - - - - +

NAM      THE BENEFICIAL USE OF THE WATER REPRESENTED HEREBY IS FOR THE LANDOWNERS WITHIN THE A & B IRRIGATION DISTRICT PURSUANT TO CONTRACT NO. 14-06-100-2386, DATED FEBRUARY 9, 1962 (AS MAY BE SUPPLEMENTED OR AMENDED) BETWEEN THE UNITED STATES OF AMERICA THROUGH THE U.S. BUREAU OF RECLAMATION AND THE A & B IRRIGATION DISTRICT FOR IRRIGATION AND OTHER PERMITTED PURPOSES AS AUTHORIZED BY THE ACT OF SEPTEMBER 30, 1950, CH. 1114, 64 STAT. 1083, OF THE NORTH SIDE PUMPING DIVISION, OF THE MINIDOKA



Water right number - R36-15127A

Prefix Translation: RESEARCH

+ - - - - Remarks - - - - - +

POINTS OF DIVERSION DESCRIBED ABOVE.  
COMBINED RIGHT NOS.: 36-02080, 36-15127B, 36-15192, 36-15193A,  
36-15193B, 36-15194A, 36-15194B, 36-15195A, 36-15195B, 36-15196A  
AND 36-15196B.

+ - - - - Old Water Right Numbers - - - - - +

No Old Water Right Numbers Found

+ - - - - Conditions of Approval - - - - - +

No Conditions of Approval found.

+ - - - - Decree Plaintiff - - - + + - - - - Decree Defendant - - - + + - Decree Date - - +

00/00/0000

+ - - - - Comments - - - - - +

Date: 09/15/1992 User Id: FRAZEE Subject: UPDATED ATTNY NAME.

AT DON SHAFF'S REQUEST, REPLACED PETER MONSON ATTORNEY WITH JACK HAUGRUD, G. GARVER OR D. ZANE ATTORNEY

Date: 01/30/1996 User Id: DSMITH Subject: NAME AND/OR ADDRESS CHANGE

THE NAMES OR ADDRESSES IN THE NAME FILE WERE CHANGED WITHOUT THE ABOVE USER NOTING EXACTLY WHAT WAS CHANGED. THE CHANGE FOR A K-OWNER OR ATTORNEY MAY HAVE BEEN MADE WITHOUT A WATER RIGHT OWNER CHANGE.

\*ATTY NAME/ADDRESS STANDARDIZED TO AVOID DUPLICATE MAILING LABELS

Date: 09/09/1997 User Id: ENORQUES Subject: REFORMAT  
REFORMATTED TO CURRENT STANDARDS.

Date: 08/18/1998 User Id: DJONES Subject: RECOMMENDATION OF AMENDED CLAIM

AMENDED CLAIMS FOR EACH PREVIOUS ENLARGEMENT CLAIM WAS FILED BY BOTH THE USDI-BUREAU OF RECLAMATION AND A&B IRRIGATION DISTRICT. THESE AMENDMENTS SPLIT THE CLAIMS INTO A- AND B- PARTS. THE A-PARTS SEEK TO ESTABLISH PRE-MANDATORY PERMIT PRIORITY DATES TO BYPASS THE SUBORDINATION LANGUAGE ATTACHED TO ENLARGEMENT CLAIMS. THE B-PARTS FILED BY A&B IRRIGATION DISTRICT SEEK TO ESTABLISH A 1948 PRIORITY; WHILE THE B-PARTS FOR USDI PROPOSE THE PRIORITY CONSISTANT WITH THE PREVIOUS RECOMMENDATION. THIS RECOMMENDATION REFLECTS BUREAU OWNERSHIP WITH A&B IRRIGATION DISTRICT INTERESTS AS REFLECTED IN REMARKS ATTACHED TO THE NAME FIELD.

+ - - Audit Fields - - +

08/19/98 DJONES

+ - - - - Adjudication Rights Dates and Flags Area - - - - - +

Court Report Filing	- 00/00/0000	Field Inspection Made	- 00/00/0000	Civil Case Number	- 39576
Objection Filed Date	- 00/00/0000	Field Inspection Flag	-	Old Case Number	-
Response Filed Date	- 00/00/0000	Verified Date	- 00/00/0000	Old Judicial District	-
Claim Received Date	- 04/11/1990	Last Amended Date	- 00/00/0000	Temporary Right	- P
		Receipt Number	- S011959	Water District	-
		POU Ownership Flag	- N	Federal/State Indicator	- S
		Name Connector	-	Presumption Flag	- E
				Notice of Error Flag	-

Water Right Number - R36-15127B

Prefix Translation: RESEARCH

Old (D) Number -

+ - - - - Last Name - - - - +      + - First Name - - +      + - - - - Address - - - - - +

\*\*\* A - ATTORNEY \*\*\*

HAUGRUD, JACK OR G GARVER OR D ZANE

1 - US DEPT OF JUSTICE  
2 - ENV & NR DIV GEN LIT SEC  
3 - PO BOX 663  
City- WASHINGTON      State- DC    Zip- 200440663  
Phone - 202-272-4134

LING

ROGER D

1 - LING NIELSEN & ROBINSON  
2 - PO BOX 396  
3 -  
City- RUPERT      State- ID    Zip- 83350  
Phone - 208-000-0000

\*\*\* C - CURRENT OWNER \*\*\*

AMERICA ACTING THROUGH

UNITED STATES OF

1 - REGIONAL DIRECTOR PN REGION  
2 - BUREAU OF RECLAMATION  
3 - BOX 043-550 W FORT ST  
City- BOISE      State- ID    Zip- 83724  
Phone - 208-334-1165

\*\*\* K - ALSO KNOWN AS \*\*\*

BOR

1 -  
2 -  
3 -  
City- X      State- ID    Zip- 0  
Phone - 208-000-0000

US DEPT OF INTERIOR

1 - BUREAU OF RECLAMATION  
2 - ATTN 424 BOX 043  
3 - 550 W FORT ST  
City- BOISE      State- ID    Zip- 83724  
Phone - 208-000-0000

\*\*\* P - PRESENT OWNER \*\*\*

A & B IRRIGATION DISTRICT

1 - PO BOX 675  
2 -  
3 -  
City- RUPERT      State- ID    Zip- 83350  
Phone - 208-436-3152

+ - - Priority Date - - +      + - - Region - - - +      + - - Stage - - - +      + - - Status - - - +  
04/01/1984      17 SOUTHERN      J - BENEFICIAL USE

+ - - Source - - - +      + - - Tributary - - - +  
GROUNDWATER

+ - - Point of Diversion - - - +  
Twn      Rng      Sec      Tract      Lot      RFlg      County

07S	23E	34	NW SE SW	99	(67)	MINIDOKA
	24E	22	NW SW SW	96	(67)	MINIDOKA
			NW NW SE	98	(67)	MINIDOKA
			NE SE SE	97	(67)	MINIDOKA
		23	NW SW NE	99	(67)	MINIDOKA
		26	NW SE NE	99	(67)	MINIDOKA
			NE NW SW	94	(67)	MINIDOKA
		28	NW SW NE	98	(67)	MINIDOKA

Water right number - R36-15127B

Prefix Translation: RESEARCH

		30	SW NW SE	99	(67)	MINIDOKA
		31	NW SW NE	99	(67)	MINIDOKA
		32	SW SE NE	97	(67)	MINIDOKA
		33	SE NW SE	98	(67)	MINIDOKA
		34	SW SE NW	98	(67)	MINIDOKA
		35	SW SW SE	98	(67)	MINIDOKA
	25E	27	NE SE SW	99	(67)	MINIDOKA
		29	NE NE SW	99	(67)	MINIDOKA
		30	NW NE SE	98	(67)	MINIDOKA
		31	NE NE SW	96	(67)	MINIDOKA
		32	NW NE SW	96	(67)	MINIDOKA
		33	NE SW NW	99	(67)	MINIDOKA
		34	SE NE SW	97	(67)	MINIDOKA
08s	21E	22	NW NE SE	98	(53)	JEROME
		24	NW SE NW	97	(53)	JEROME
		26	NW SE NE	96	(53)	JEROME
		35	SE NE NE	93	(53)	JEROME
			SW SW SW	99	(53)	JEROME
			SE SE SE	97	(53)	JEROME
	22E	30	SW NW SW	96	(67)	MINIDOKA
		35	SW NW NE	99	(67)	MINIDOKA
			SW SW SE	98	(67)	MINIDOKA
	23E	1	NE NW NE	99	(67)	MINIDOKA
			SW SW SW	94	(67)	MINIDOKA
		2	SE NE SW	96	(67)	MINIDOKA
		4	SW SW SW	95	(67)	MINIDOKA
		5	NE SE NE	93	(67)	MINIDOKA
		8	NE NE SE	97	(67)	MINIDOKA
		10	SW SE NE	92	(67)	MINIDOKA
			NE SW SW	96	(67)	MINIDOKA
		12	SW SW NE	96	(67)	MINIDOKA
			SE SE SW	94	(67)	MINIDOKA
		14	NW NW NW	87	(67)	MINIDOKA
		15	SE NE NW	99	(67)	MINIDOKA
			SE SE SE	94	(67)	MINIDOKA
		17	NW NE NW	96	(67)	MINIDOKA
			NE SE SE	97	(67)	MINIDOKA
		19	NW SW SE	99	(67)	MINIDOKA
		21	SW SE NE	99	(67)	MINIDOKA
		22	SW SE SW	97	(67)	MINIDOKA
		23	SW NW SW	95	(67)	MINIDOKA
		24	NE NW NW	98	(67)	MINIDOKA
			NE SE SW	95	(67)	MINIDOKA
		25	NW SE NW	97	(67)	MINIDOKA
		26	NW NW SE	94	(67)	MINIDOKA
		27	NE NE NE	99	(67)	MINIDOKA
			SW SE NW	98	(67)	MINIDOKA
			SW SE SW	93	(67)	MINIDOKA
		28	SW NE SW	95	(67)	MINIDOKA
			NW SW SW	93	(67)	MINIDOKA
		29	SE SE NE	91	(67)	MINIDOKA
		31	SE NE SE	95	(67)	MINIDOKA
		34	NW SE SW	97	(67)	MINIDOKA
		35	SE NW NW	90	(67)	MINIDOKA

Water right number - R36-15127B

Prefix Translation: RESEARCH

		NE SW SW	96	(67)	MINIDOKA
		SE NW SE	98	(67)	MINIDOKA
		SE SE SE	95	(67)	MINIDOKA
24E	1	SE SE NE	98	(67)	MINIDOKA
	2	NW NE SE	93	(67)	MINIDOKA
	3	SW SE NE	99	(67)	MINIDOKA
	4	SW SW NE	97	(67)	MINIDOKA
		NE SW SW	99	(67)	MINIDOKA
	6	SE NE NW	94	(67)	MINIDOKA
		NW NW SW	98	(67)	MINIDOKA
		SE NE SE	91	(67)	MINIDOKA
	7	NW NE SE	94	(67)	MINIDOKA
	8	NE SE NE	97	(67)	MINIDOKA
	10	NW SW NE	98	(67)	MINIDOKA
		SW SW NW	92	(67)	MINIDOKA
		SE SE SW	95	(67)	MINIDOKA
	11	SW NE NW	98	(67)	MINIDOKA
		NW NW SE	95	(67)	MINIDOKA
	12	NE NW NE	97	(67)	MINIDOKA
	13	NW NW NE	90	(67)	MINIDOKA
	14	SW SE SW	95	(67)	MINIDOKA
	15	SE SW NW	97	(67)	MINIDOKA
	18	NE SW NW	96	(67)	MINIDOKA
	21	NE NW NE	95	(67)	MINIDOKA
		NE SW SW	97	(67)	MINIDOKA
	22	SW NE SE	96	(67)	MINIDOKA
	23	SE SE SW	95	(67)	MINIDOKA
	26	SE SW NE	98	(67)	MINIDOKA
	29	SE NW SE	93	(67)	MINIDOKA
	30	SW NE NW	92	(67)	MINIDOKA
		SE NW SE	99	(67)	MINIDOKA
	31	SW SE SW	98	(67)	MINIDOKA
25E	3	SE NE NW	99	(67)	MINIDOKA
		NW NW NW	96	(67)	MINIDOKA
		NE NE SE	96	(67)	MINIDOKA
	5	NW NE NE	95	(67)	MINIDOKA
	6	NE NE SE	98	(67)	MINIDOKA
	11	NW SW SE	93	(67)	MINIDOKA
	12	NW NW NW	99	(67)	MINIDOKA
	13	NW SW SW	99	(67)	MINIDOKA
	14	SW NE SW	97	(67)	MINIDOKA
	15	NW SW SW	94	(67)	MINIDOKA
	17	NW NE NE	95	(67)	MINIDOKA
	19	NE NW NE	90	(67)	MINIDOKA
		SE SW NW	94	(67)	MINIDOKA
	21	NE SE SW	96	(67)	MINIDOKA
	23	NW NW NW	91	(67)	MINIDOKA
	24	SE NW NW	95	(67)	MINIDOKA
09S	21E	1	NW NE SW	99	(53) JEROME
		3	NE NW SW	98	(53) JEROME
			SE SE SW	91	(53) JEROME
			NW NE SE	95	(53) JEROME
	22E	3	NW SE SE	99	(67) MINIDOKA
		7	SE NE NE	97	(67) MINIDOKA





Water right number - R36-15127B

Prefix Translation: RESEARCH

+ - - - - Remarks - - - - - +

NO. 36-02080 PURSUANT TO SECTION 42-1426, IDAHO CODE.

EXP THE COMBINED RIGHTS LISTED BELOW ARE ALSO DIVERTED THROUGH THE POINTS OF DIVERSION DESCRIBED ABOVE.  
COMBINED RIGHT NOS.: 36-02080, 36-15127A, 36-15192, 36-15193A, 36-15193B, 36-15194A, 36-15194B, 36-15195A, 36-15195B, 36-15196A AND 36-15196B.

+ - - - - Old Water Right Numbers - - - - - +

No Old Water Right Numbers Found

+ - - - - Conditions of Approval - - - - - +

C11 - THIS WATER RIGHT IS SUBORDINATE TO ALL WATER RIGHTS WITH A  
- PRIORITY DATE EARLIER THAN APRIL 12, 1994, THAT ARE NOT DECREED  
- AS ENLARGEMENTS PURSUANT TO SECTION 42-1426, IDAHO CODE. AS  
- BETWEEN WATER RIGHTS DECREED AS ENLARGEMENTS PURSUANT TO SECTION  
- 42-1426, IDAHO CODE, THE EARLIER PRIORITY RIGHT IS THE SUPERIOR  
- RIGHT.

+ - - - Decree Plaintiff - - - + + - - - Decree Defendant - - - + + - Decree Date - +  
00/00/0000

+ - - - - Comments - - - - - +

Date: 09/15/1992 User Id: FRAZEE Subject: UPDATED ATTY NAME.  
AT DON SHAFF'S REQUEST, REPLACED PETER MONSON ATTORNEY WITH JACK HAUGRUD, G. GARVER OR D. ZANE ATTORNEY  
Date: 01/30/1996 User Id: DSMITH Subject: NAME AND/OR ADDRESS CHANGE  
THE NAMES OR ADDRESSES IN THE NAME FILE WERE CHANGED WITHOUT THE ABOVE USER NOTING EXACTLY WHAT WAS CHANGED. THE CHANGE FOR A  
K-OWNER OR ATTORNEY MAY HAVE BEEN MADE WITHOUT A WATER RIGHT OWNER CHANGE.  
\*ATTY NAME/ADDRESS STANDARDIZED TO AVOID DUPLICATE MAILING LABELS  
Date: 09/09/1997 User Id: ENORQUES Subject: REFORMAT  
REFORMATTED TO CURRENT STANDARDS.  
Date: 08/18/1998 User Id: DJONES Subject: RECOMMENDATION OF AMENDED CLAIM  
AMENDED CLAIMS FOR EACH PREVIOUS ENLARGEMENT CLAIM WAS FILED BY BOTH THE USDI-BUREAU OF RECLAMATION AND A&B IRRIGATION DISTRICT.  
THESE AMENDMENTS SPLIT THE CLAIMS INTO A- AND B- PARTS. THE A-PARTS SEEK TO ESTABLISH PRE-MANDATORY PERMIT PRIORITY DATES TO  
BYPASS THE SUBORDINATION LANGUAGE ATTACHED TO ENLARGEMENT CLAIMS. THE B-PARTS FILED BY A&B IRRIGATION DISTRICT SEEK TO ESTABLISH A  
1948PRIORITY; WHILE THE B-PARTS FOR USDI PROPOSETHE PRIORITY CONSISTANT WITH THE PREVIOUS RECOMMENDATION. THIS RECOMMENDATION  
REFLECTS BUREAU OWNERSHIP WITH A&B IRRIGATION DISTRICT INTERESTS AS REFLECTED IN REMARKS ATTACHED TO THE NAME FIELD. THE 1984  
PRIORITY WAS RECOMMENDED, BASIS FOR 1948 DATE CLAIMED UNKNOWN.

+ - - Audit Fields - - +  
08/20/98 DJONES

+ - - - - Adjudication Rights Dates and Flags Area - - - - - +

Court Report Filing	- 00/00/0000	Field Inspection Made	- 00/00/0000	Civil Case Number	- 39576
Objection Filed Date	- 00/00/0000	Field Inspection Flag	-	Old Case Number	-
Response Filed Date	- 00/00/0000	Verified Date	- 00/00/0000	Old Judicial District	-
Claim Received Date	- 04/11/1990	Last Amended Date	- 00/00/0000	Temporary Right	- P
		Receipt Number	- S011959	Water District	-
		POU Ownership Flag	- N	Federal/State Indicator	- S
		Name Connector	-	Presumption Flag	- E
				Notice of Error Flag	-

Water Right Number - X36-15127      Prefix Translation:      XFER OF RECOM. CLAIM      Old (D) Number -

+ - - - - Last Name - - - - +      + - First Name - - +      + - - - - Address - - - - - +

\*\*\* A - ATTORNEY \*\*\*  
LING

ROGER

1 - PO BOX 396  
2 -  
3 -  
City- RUPERT      State- ID Zip- 83350

HAUGRUD, JACK OR G GARVER OR D ZANE

Phone - 208-000-0000  
1 - US DEPT OF JUSTICE  
2 - ENV & NR DIV GEN LIT SEC  
3 - PO BOX 663  
City- WASHINGTON      State- DC Zip- 200440663  
Phone - 202-272-4134

\*\*\* C - CURRENT OWNER \*\*\*  
AMERICA ACTING THROUGH

UNITED STATES OF

1 - REGIONAL DIRECTOR PN REGION  
2 - BUREAU OF RECLAMATION  
3 - BOX 043-550 W FORT ST  
City- BOISE      State- ID Zip- 83724  
Phone - 208-334-1165

\*\*\* K - ALSO KNOWN AS \*\*\*  
US DEPT OF INTERIOR

1 - BUREAU OF RECLAMATION  
2 - ATTN 424 BOX 043  
3 - 550 W FORT ST  
City- BOISE      State- ID Zip- 83724  
Phone - 208-000-0000

BOR

1 -  
2 -  
3 -  
City- X      State- ID Zip- 0  
Phone - 208-000-0000

\*\*\* P - PRESENT OWNER \*\*\*  
A & B IRRIGATION DISTRICT

1 - PO BOX 675  
2 -  
3 -  
City- RUPERT      State- ID Zip- 83350  
Phone - 208-436-3152

+ - - Priority Date - - +      + - - Region - - - +      + - - Stage - - - +      + - - Status - - - +  
04/01/1984      17 SOUTHERN      J - BENEFICIAL USE

+ - - Source - - - +      + - - Tributary - - - +  
GROUNDWATER

+ - - Point of Diversion - - - +  
Twn      Rng      Sec      Tract      Lot      RFlg      County

07S	23E	34	NW SE SW	99	(67)	MINIDOKA
	24E	22	NW SW SW	96	(67)	MINIDOKA
			NW NW SE	98	(67)	MINIDOKA
			NE SE SE	97	(67)	MINIDOKA
		23	NW SW NE	99	(67)	MINIDOKA
		26	NW SE NE	99	(67)	MINIDOKA

Water right number - X36-15127

Prefix Translation: XFER OF RECOM. CLAIM

		NE NW SW	94	(67)	MINIDOKA
	28	NW SW NE	98	(67)	MINIDOKA
	30	SW NW SE	99	(67)	MINIDOKA
	31	NW SW NE	99	(67)	MINIDOKA
	32	SW SE NE	97	(67)	MINIDOKA
	33	SE NW SE	98	(67)	MINIDOKA
	34	SW SE NW	98	(67)	MINIDOKA
	35	SW SW SE	98	(67)	MINIDOKA
25E	27	NE SE SW	99	(67)	MINIDOKA
	29	NE NE SW	99	(67)	MINIDOKA
	30	NW NE SE	98	(67)	MINIDOKA
	31	NE NE SW	96	(67)	MINIDOKA
	32	NW NE SW	96	(67)	MINIDOKA
	33	NE SW NW	99	(67)	MINIDOKA
	34	SE NE SW	97	(67)	MINIDOKA
08S	21E	22	NW NE SE	98	(53) JEROME
		24	NW SE NW	97	(53) JEROME
		26	NW SE NE	96	(53) JEROME
		35	SE NE NE	93	(53) JEROME
			SW SW SW	99	(53) JEROME
			SE SE SE	97	(53) JEROME
	22E	30	SW NW SW	96	(67) MINIDOKA
		35	SW NW NE	99	(67) MINIDOKA
			SW SW SE	98	(67) MINIDOKA
	23E	1	NE NW NE	99	(67) MINIDOKA
			SW SW SW	94	(67) MINIDOKA
		2	SE NE SW	96	(67) MINIDOKA
		4	SW SW SW	95	(67) MINIDOKA
		5	NE SE NE	93	(67) MINIDOKA
		8	NE NE SE	97	(67) MINIDOKA
		10	SW SE NE	92	(67) MINIDOKA
			NE SW SW	96	(67) MINIDOKA
		12	SW SW NE	96	(67) MINIDOKA
			SE SE SW	94	(67) MINIDOKA
		14	NW NW NW	87	(67) MINIDOKA
		15	SE NE NW	99	(67) MINIDOKA
			SE SE SE	94	(67) MINIDOKA
		17	NW NE NW	96	(67) MINIDOKA
			NE SE SE	97	(67) MINIDOKA
		19	NW SW SE	99	(67) MINIDOKA
		21	SW SE NE	99	(67) MINIDOKA
		22	SW SE SW	97	(67) MINIDOKA
		23	SW NW SW	95	(67) MINIDOKA
		24	NE NW NW	98	(67) MINIDOKA
			NE SE SW	95	(67) MINIDOKA
		25	NW SE NW	97	(67) MINIDOKA
		26	NW NW SE	94	(67) MINIDOKA
		27	NE NE NE	99	(67) MINIDOKA
			SW SE NW	98	(67) MINIDOKA
			SW SE SW	93	(67) MINIDOKA
	28	SW NE SW	95	(67) MINIDOKA	
			NW SW SW	93	(67) MINIDOKA

Water right number - X36-15127

Prefix Translation: XFER OF RECOM. CLAIM

	29	SE SE NE	91	(67)	MINIDOKA
	31	SE NE SE	95	(67)	MINIDOKA
	34	NW SE SW	97	(67)	MINIDOKA
	35	SE NW NW	90	(67)	MINIDOKA
		NE SW SW	96	(67)	MINIDOKA
		SE NW SE	98	(67)	MINIDOKA
		SE SE SE	95	(67)	MINIDOKA
24E	1	SE SE NE	98	(67)	MINIDOKA
	3	SW SE NE	99	(67)	MINIDOKA
	4	SW SW NE	97	(67)	MINIDOKA
		NE SW SW	99	(67)	MINIDOKA
	6	SE NE NW	94	(67)	MINIDOKA
		NW NW SW	98	(67)	MINIDOKA
		SE NE SE	91	(67)	MINIDOKA
	7	NW NE SE	94	(67)	MINIDOKA
	8	NE SE NE	97	(67)	MINIDOKA
	10	NW SW NE	98	(67)	MINIDOKA
		SW SW NW	92	(67)	MINIDOKA
		SE SE SW	95	(67)	MINIDOKA
	11	SW NE NW	98	(67)	MINIDOKA
		NW NW SE	95	(67)	MINIDOKA
	12	NE NW NE	97	(67)	MINIDOKA
	13	NW NW NE	90	(67)	MINIDOKA
	14	SW SE SW	95	(67)	MINIDOKA
	15	SE SW NW	97	(67)	MINIDOKA
	18	NE SW NW	96	(67)	MINIDOKA
	21	NE NW NE	95	(67)	MINIDOKA
		NE SW SW	97	(67)	MINIDOKA
	22	SW NE SE	96	(67)	MINIDOKA
	23	SE SE SW	95	(67)	MINIDOKA
	26	SE SW NE	98	(67)	MINIDOKA
	29	SE NW SE	93	(67)	MINIDOKA
	30	SW NE NW	92	(67)	MINIDOKA
		SE NW SE	99	(67)	MINIDOKA
	31	SW SE SW	98	(67)	MINIDOKA
25E	3	SE NE NW	99	(67)	MINIDOKA
		NW NW NW	96	(67)	MINIDOKA
		NE NE SE	96	(67)	MINIDOKA
	5	NW NE NE	95	(67)	MINIDOKA
	6	NE NE SE	98	(67)	MINIDOKA
	11	NW SW SE	93	(67)	MINIDOKA
	12	NW NW NW	99	(67)	MINIDOKA
	13	NW SW SW	99	(67)	MINIDOKA
	14	SW NE SW	97	(67)	MINIDOKA
	15	NW SW SW	94	(67)	MINIDOKA
	17	NW NE NE	95	(67)	MINIDOKA
	19	NE NW NE	90	(67)	MINIDOKA
		SE SW NW	94	(67)	MINIDOKA
	21	NE SE SW	96	(67)	MINIDOKA
	23	NW NW NW	91	(67)	MINIDOKA
	24	SE NW NW	95	(67)	MINIDOKA
09S	21E	1	NW NE SW	99	(53) JEROME

Water right number - X36-15127

Prefix Translation: XFER OF RECOM. CLAIM

	3	NE NW SW	98	(53)	JEROME
		SE SE SW	91	(53)	JEROME
		NW NE SE	95	(53)	JEROME
22E	3	NW SE SE	99	(67)	MINIDOKA
	7	SE NE NE	97	(67)	MINIDOKA
		NE SE NE	97	(67)	MINIDOKA
	9	SE SW NW	98	(67)	MINIDOKA
		NE NE SW	96	(67)	MINIDOKA
	10	NE SW NE	99	(67)	MINIDOKA
	11	NW NW NE	94	(67)	MINIDOKA
		SE NE NW	94	(67)	MINIDOKA
	15	NE SW NE	97	(67)	MINIDOKA
		SW SW NE	99	(67)	MINIDOKA
	18	NE SW SE	97	(67)	MINIDOKA
	19	NW SW NW	99	(67)	MINIDOKA
	22	SE SW NE	99	(67)	MINIDOKA
	28	NE SE SE	98	(67)	MINIDOKA
	30	NW NE NE	91	(67)	MINIDOKA
	33	SE NE SE	98	(67)	MINIDOKA
23E	2	NE SE NE	96	(67)	MINIDOKA
	3	NE SE NE	95	(67)	MINIDOKA
		NE NW SW	99	(67)	MINIDOKA
	6	SE SE NE	99	(67)	MINIDOKA
		NW SW SE	92	(67)	MINIDOKA
10S	21E	2	SW NW SW	95	(53) JEROME
	22E	3	SE NW SW	91	(67) MINIDOKA

Code		Description	Period From	Water Use Period To	Diversion Rate	Diversion Volume		
01 - IRRIGATION			04/01	10/31	54.030	13029.20		
+ - Total Div. Rate - +		+ - Total Div. Volume - +		+ - Total Consumptive Use - +		+ - KW Usage - +		
54.030		13029.20		0.0				

Twn	Rng	Sec	Tract	Lot	Acres	Code	Description	County
-----	-----	-----	-------	-----	-------	------	-------------	--------

Total Acres:

- + - - Diversion Means - WELLS, PUMPS, PIPELINES - A&B IRRIGATION DISTRICT (UNIT B)
- + - - Non-Irrigation Use -
- + - - Other Rights for Same Use - SEE REMARKS

----- Remarks -----  
 Right No. 36-15127 is limited to irrigation of 3,257.3 acres in the place of use described in Right No. 36-02080 in a single irrigation season.

Water right number - X36-15127

Prefix Translation: XFER OF RECOM. CLAIM

+ - - - - - Remarks - - - - - +

Right Nos. 36-02080, 36-15127, 36-015192, 36-15193, 36-15194, 36-15195 and 36-15196 when combined shall not exceed a total combined diversion rate of 1100.0 cfs, a total combined annual diversion volume of 265,221.2 af, a total combined annual consumptive use volume of 198,915.9 af, and irrigation of a combined total of 66,305.3 acres within the place of use described above and within the boundaries of A & B Irrigation District.

The following legal descriptions each contain 2 points of diversion:

- T07S, R23E, SEC 34, NWSESW - Minidoka
- T07S, R24E, SEC 28, NWSWNE; SEC 30, SWNWSE; SEC 32, SWSENE;  
SEC 33, SENWSE; SEC 35, SWSWSE - Minidoka
- T08S, R21E, SEC 26, NWSENE; SEC 35, SESESE - Jerome
- T08S, R22E, SEC 35, SWSWSE - Minidoka
- T08S, R23E, SEC 01, NENWNE; SEC 04, SWSWSW; SEC 05, NESENE;  
SEC 12, SWSWNE; SEC 12, SESESW; SEC 14, NWNWNW;  
SEC 15, SENENW; SEC 17, NESESE; SEC 19, NWSWSE;  
SEC 23, SWNWSW; SEC 24, NESESW; SEC 28, NWSWSW;  
SEC 29, SESENE - Minidoka
- T08S, R24E, SEC 03, SWSENE; SEC 04, NESWSW; SEC 11, SWNENW;  
SEC 13, NWNWNE; SEC 31, SWSESW - Minidoka
- T08S, R25E, SEC 03, SENENW; SEC 03, NWNWNW; SEC 05, NWNENE;  
SEC 06, NENESE; SEC 12, NWNWNW; SEC 15, NWSWSW;  
SEC 19, NENWNE; SEC 19, SESWNW;  
SEC 23, NWNWNW - Minidoka

T09S, R22E, SEC 18, NESWSE; SEC 33, SESESE - Minidoka  
Three points of diversion are located within NWSESE, SEC 03, T09S, R22E, Minidoka.

The following convention is used to convert the government lots listed in the above points of diversion and places of use to the official government tract designation: Lot 99 = Tract A; Lot 98 = Tract B; Lot 97 = Tract C; Lot 96 = Tract D; Lot 95 = Tract E; Lot 94 = Tract F; Lot 93 = Tract G; Lot 92 = Tract H; Lot 91 = Tract J; Lot 90 = Tract K; Lot 89 = Tract L; Lot 88 = Tract M; Lot 87 = Tract N; Lot 86 = Tract O; Lot 85 = Tract P; Lot 84 = Tract Q; Lot 83 = Tract R; Lot 82 = Tract S.

+ - - - - - Old Water Right Numbers - - - - - +

No Old Water Right Numbers Found

+ - - - - - Conditions of Approval - - - - - +

- 046 - Right holder shall comply with the drilling permit requirements of Section 42-235, Idaho Code.
- R31 - This right when combined with all other rights shall provide no more than .02 cfs per acre nor more than 4.0 afa per acre for the lands above.
- T01 - Approval of this transfer in no way confirms the right(s) claimed.

Water right number - X36-15127

Prefix Translation: XFER OF RECOM. CLAIM

+ - - - - Conditions of Approval - - - - - +

- T07 - The change authorized by this transfer shall be accomplished
  - within one (1) year of the date of this approval.
- T08 - Failure to comply with the conditions of this transfer is cause
  - for the director to issue an order to show cause why the approval
  - of the transfer should not be rescinded.
- T16 - The change approved by this transfer is subject to the terms of
  - the court's final decree of this right in the ongoing Snake
  - River Basin Adjudication.
- T17 - Prior to diversion of water under this approval, the right holder
  - shall provide a means of measurement acceptable to the Department
  - from all authorized points of diversion which will allow
  - determination of the total rate of diversion.

+ - - - Decree Plaintiff - - - +

+ - - - Decree Defendant - - - +

+ - Decree Date - +  
00/00/0000

+ - - - - Comments - - - - - +

No Comments Found

+ - - Audit Fields - - +

00/00/00

+ - - - - Adjudication Rights Dates and Flags Area - - - - - +

Court Report Filing	- 00/00/0000	Field Inspection Made	- 00/00/0000	Civil Case Number	- 39576
Objection Filed Date	- 00/00/0000	Field Inspection Flag	-	Old Case Number	-
Response Filed Date	- 00/00/0000	Verified Date	- 00/00/0000	Old Judicial District	-
Claim Received Date	- 00/00/0000	Last Amended Date	- 00/00/0000	Temporary Right	- P
		Receipt Number	- X777777	Water District	-
		POU Ownership Flag	- Y	Federal/State Indicator	- S
		Name Connector	-	Presumption Flag	-
				Notice of Error Flag	-

STATE OF IDAHO  
DEPARTMENT OF WATER RESOURCES

Carter

Southern AJ

**TRANSFER OF WATER RIGHT**

**TRANSFER NO. 4036**  
**WATER RIGHT NO(S). 36-02080**  
**CLAIM NO(S). 36-15127/36-15192/36-15193**  
**36-15194/36-15195/36-15196**

This is to certify that: **A & B IRRIGATION DISTRICT**  
**PO BOX 675**  
**RUPERT ID 83350**

has requested a change to the above captioned water right(s). This change in water right(s) is authorized pursuant to the provisions of Section 42-222, Idaho Code, provided the conditions listed below are met.

<u>BENEFICIAL USE</u>	<u>PERIOD OF USE</u>	<u>DIVERSION RATE</u>	<u>ANNUAL VOLUME</u>
Right No. 36-02080 : IRRIGATION Priority: 09/09/1948	04/01 to 10/31	1100.00 CFS	250416.0 AF
Right No. 36-15127 : IRRIGATION Priority: 04/01/1984	04/01 to 10/31	54.03 CFS	13029.2 AF
Right No. 36-15192 : IRRIGATION Priority: 04/01/1962	04/01 to 10/31	0.60 CFS	145.2 AF
Right No. 36-15193 : IRRIGATION Priority: 04/01/1965	04/01 to 10/31	0.52 CFS	125.6 AF
Right No. 36-15194 : IRRIGATION Priority: 04/01/1968	04/01 to 10/31	2.76 CFS	664.4 AF
Right No. 36-15195 : IRRIGATION Priority: 04/01/1978	04/01 to 10/31	3.12 CFS	752.4 AF
Right No. 36-15196 : IRRIGATION Priority: 04/01/1981	04/01 to 10/31	0.37 CFS	88.4 AF

SOURCE

GROUNDWATER

**TRANSFER NO. 4036**  
**WATER RIGHT NO(S). 36-02080**  
**CLAIM NO(S). 36-15127/36-15192/36-15193**  
**36-15194/36-15195/36-15196**

<u>BENEFICIAL USE</u>	<u>PERIOD OF USE</u>	<u>DIVERSION RATE</u>	<u>ANNUAL VOLUME</u>
<u>LOCATION OF POINT(S) OF DIVERSION:</u>			
		Lot 99 (NWSESW), Sec. 34, Township 07S, Range 23E	
		Lot 96 (NWSWSW), Sec. 22, Township 07S, Range 24E	
		Lot 98 (NWNWSE), Sec. 22, Township 07S, Range 24E	
		Lot 97 (NESESE), Sec. 22, Township 07S, Range 24E	
		Lot 99 (NWSWNE), Sec. 23, Township 07S, Range 24E	
		Lot 99 (NWSENE), Sec. 26, Township 07S, Range 24E	
		Lot 94 (NENWSW), Sec. 26, Township 07S, Range 24E	
		Lot 98 (NWSWNE), Sec. 28, Township 07S, Range 24E	
		Lot 99 (SWNWSE), Sec. 30, Township 07S, Range 24E	
		Lot 99 (NWSWNE), Sec. 31, Township 07S, Range 24E	
		Lot 97 (SWSENE), Sec. 32, Township 07S, Range 24E	
		Lot 98 (SEWSE), Sec. 33, Township 07S, Range 24E	
		Lot 98 (SWSENW), Sec. 34, Township 07S, Range 24E	
		Lot 98 (SWSWSE), Sec. 35, Township 07S, Range 24E	
		Lot 99 (NESESW), Sec. 27, Township 07S, Range 25E	
		Lot 99 (NENESW), Sec. 29, Township 07S, Range 25E	
		Lot 98 (NWNESE), Sec. 30, Township 07S, Range 25E	
		Lot 96 (NENESW), Sec. 31, Township 07S, Range 25E	
		Lot 96 (NWNESW), Sec. 32, Township 07S, Range 25E	
		Lot 99 (NESWNW), Sec. 33, Township 07S, Range 25E	
		Lot 97 (SENESE), Sec. 34, Township 07S, Range 25E	
		MINIDOKA County	
		Lot 98 (NWNESE), Sec. 22, Township 08S, Range 21E	
		Lot 97 (NWSENW), Sec. 24, Township 08S, Range 21E	
		Lot 96 (NWSENE), Sec. 26, Township 08S, Range 21E	
		Lot 93 (SENESE), Sec. 35, Township 08S, Range 21E	
		Lot 99 (SWSWSW), Sec. 35, Township 08S, Range 21E	
		Lot 97 (SESESE), Sec. 35, Township 08S, Range 21E	
		JEROME County	
		Lot 96 (SWNWSW), Sec. 30, Township 08S, Range 22E	
		Lot 99 (SWNWNE), Sec. 35, Township 08S, Range 22E	
		Lot 98 (SWSWSE), Sec. 35, Township 08S, Range 22E	
		Lot 99 (NENWNE), Sec. 1, Township 08S, Range 23E	
		Lot 94 (SWSWSW), Sec. 1, Township 08S, Range 23E	
		Lot 96 (SENESE), Sec. 2, Township 08S, Range 23E	
		Lot 95 (SWSWSW), Sec. 4, Township 08S, Range 23E	
		Lot 93 (NESESE), Sec. 5, Township 08S, Range 23E	
		Lot 97 (NENESE), Sec. 8, Township 08S, Range 23E	
		Lot 92 (SWSENE), Sec. 10, Township 08S, Range 23E	

TRANSFER NO. 4036  
WATER RIGHT NO(S). 36-02080  
CLAIM NO(S). 36-15127/36-15192/36-15193  
36-15194/36-15195/36-15196

LOCATION OF POINT(S) OF DIVERSION: Lot 96 (NESWSW), Sec. 10, Township 08S, Range 23E  
Lot 96 (SWSWNE), Sec. 12, Township 08S, Range 23E  
Lot 94 (SESESW), Sec. 12, Township 08S, Range 23E  
Lot 87 (NWNWNW), Sec. 14, Township 08S, Range 23E  
Lot 99 (SEENENW), Sec. 15, Township 08S, Range 23E  
Lot 94 (SESESE), Sec. 15, Township 08S, Range 23E  
Lot 96 (NWNENW), Sec. 17, Township 08S, Range 23E  
Lot 97 (NESESE), Sec. 17, Township 08S, Range 23E  
Lot 99 (NWSWSE), Sec. 19, Township 08S, Range 23E  
Lot 99 (SWSENE), Sec. 21, Township 08S, Range 23E  
Lot 97 (SWSESW), Sec. 22, Township 08S, Range 23E  
Lot 95 (SWNWSW), Sec. 23, Township 08S, Range 23E  
Lot 98 (NENWNW), Sec. 24, Township 08S, Range 23E  
Lot 95 (NESESW), Sec. 24, Township 08S, Range 23E  
Lot 97 (NWSENW), Sec. 25, Township 08S, Range 23E  
Lot 94 (NWNWSE), Sec. 26, Township 08S, Range 23E  
Lot 99 (NENENE), Sec. 27, Township 08S, Range 23E  
Lot 98 (SWSENW), Sec. 27, Township 08S, Range 23E  
Lot 93 (SWSESW), Sec. 27, Township 08S, Range 23E  
Lot 95 (SWNESW), Sec. 28, Township 08S, Range 23E  
Lot 93 (NWSWSW), Sec. 28, Township 08S, Range 23E  
Lot 91 (SESENE), Sec. 29, Township 08S, Range 23E  
Lot 95 (SENESE), Sec. 31, Township 08S, Range 23E  
Lot 97 (NWSESW), Sec. 34, Township 08S, Range 23E  
Lot 90 (SENWNW), Sec. 35, Township 08S, Range 23E  
Lot 96 (NESWSW), Sec. 35, Township 08S, Range 23E  
Lot 98 (SENWSE), Sec. 35, Township 08S, Range 23E  
Lot 95 (SESESE), Sec. 35, Township 08S, Range 23E  
Lot 98 (SESENE), Sec. 1, Township 08S, Range 24E  
Lot 99 (SWSENE), Sec. 3, Township 08S, Range 24E  
Lot 97 (SWSWNE), Sec. 4, Township 08S, Range 24E  
Lot 99 (NESWSW), Sec. 4, Township 08S, Range 24E  
Lot 94 (SEENENW), Sec. 6, Township 08S, Range 24E  
Lot 98 (NWNWSW), Sec. 6, Township 08S, Range 24E  
Lot 91 (SENESE), Sec. 6, Township 08S, Range 24E  
Lot 94 (NWNWSE), Sec. 7, Township 08S, Range 24E  
Lot 97 (NESENE), Sec. 8, Township 08S, Range 24E  
Lot 98 (NWSWNE), Sec. 10, Township 08S, Range 24E  
Lot 92 (SWSWNW), Sec. 10, Township 08S, Range 24E  
Lot 95 (SESESW), Sec. 10, Township 08S, Range 24E  
Lot 98 (SWNENW), Sec. 11, Township 08S, Range 24E  
Lot 95 (NWNWSE), Sec. 11, Township 08S, Range 24E

TRANSFER NO. 4036  
WATER RIGHT NO(S). 36-02080  
CLAIM NO(S). 36-15127/36-15192/36-15193  
36-15194/36-15195/36-15196

LOCATION OF POINT(S) OF DIVERSION:

- Lot 97 (NENWNE), Sec. 12, Township 08S, Range 24E
  - Lot 90 (NWNWNE), Sec. 13, Township 08S, Range 24E
  - Lot 95 (SWSESW), Sec. 14, Township 08S, Range 24E
  - Lot 97 (SESWNW), Sec. 15, Township 08S, Range 24E
  - Lot 96 (NESWNW), Sec. 18, Township 08S, Range 24E
  - Lot 95 (NENWNE), Sec. 21, Township 08S, Range 24E
  - Lot 97 (NESWSW), Sec. 21, Township 08S, Range 24E
  - Lot 96 (SWNESE), Sec. 22, Township 08S, Range 24E
  - Lot 95 (SESESW), Sec. 23, Township 08S, Range 24E
  - Lot 98 (SESWNE), Sec. 26, Township 08S, Range 24E
  - Lot 93 (SENWSE), Sec. 29, Township 08S, Range 24E
  - Lot 92 (SWNENW), Sec. 30, Township 08S, Range 24E
  - Lot 99 (SENWSE), Sec. 30, Township 08S, Range 24E
  - Lot 98 (SWSESW), Sec. 31, Township 08S, Range 24E
  - Lot 99 (SENEENW), Sec. 3, Township 08S, Range 25E
  - Lot 96 (NWNWNW), Sec. 3, Township 08S, Range 25E
  - Lot 96 (NENESE), Sec. 3, Township 08S, Range 25E
  - Lot 95 (NWNENE), Sec. 5, Township 08S, Range 25E
  - Lot 98 (NENESE), Sec. 6, Township 08S, Range 25E
  - Lot 93 (NWSWSE), Sec. 11, Township 08S, Range 25E
  - Lot 99 (NWNWNW), Sec. 12, Township 08S, Range 25E
  - Lot 99 (NWSWSW), Sec. 13, Township 08S, Range 25E
  - Lot 97 (SWNESW), Sec. 14, Township 08S, Range 25E
  - Lot 94 (NWSWSW), Sec. 15, Township 08S, Range 25E
  - Lot 95 (NWNENE), Sec. 17, Township 08S, Range 25E
  - Lot 90 (NENWNE), Sec. 19, Township 08S, Range 25E
  - Lot 94 (SESWNW), Sec. 19, Township 08S, Range 25E
  - Lot 96 (NESESW), Sec. 21, Township 08S, Range 25E
  - Lot 91 (NWNWNW), Sec. 23, Township 08S, Range 25E
  - Lot 95 (SENWNW), Sec. 24, Township 08S, Range 25E
- MINIDOKA County
- Lot 99 (NWNESW), Sec. 1, Township 09S, Range 21E
  - Lot 98 (NENWSW), Sec. 3, Township 09S, Range 21E
  - Lot 91 (SESESW), Sec. 3, Township 09S, Range 21E
  - Lot 95 (NWNENE), Sec. 3, Township 09S, Range 21E
- JEROME County
- Lot 99 (NWSESE), Sec. 3, Township 09S, Range 22E
  - Lot 97 (SENESE), Sec. 7, Township 09S, Range 22E
  - Lot 97 (NESENE), Sec. 7, Township 09S, Range 22E
  - Lot 98 (SESWNW), Sec. 9, Township 09S, Range 22E
  - Lot 96 (NENESW), Sec. 9, Township 09S, Range 22E
  - Lot 99 (NESWNE), Sec. 10, Township 09S, Range 22E

**TRANSFER NO. 4036**  
**WATER RIGHT NO(S). 36-02080**  
**CLAIM NO(S). 36-15127/36-15192/36-15193**  
**36-15194/36-15195/36-15196**

LOCATION OF POINT(S) OF DIVERSION:

Lot 94 (NWNWNE), Sec. 11, Township 09S, Range 22E  
 Lot 94 (SENESE), Sec. 11, Township 09S, Range 22E  
 Lot 97 (NESWNE), Sec. 15, Township 09S, Range 22E  
 Lot 99 (SWSWNE), Sec. 15, Township 09S, Range 22E  
 Lot 97 (NESWSE), Sec. 18, Township 09S, Range 22E  
 Lot 99 (NWSWNW), Sec. 19, Township 09S, Range 22E  
 Lot 99 (SESWNE), Sec. 22, Township 09S, Range 22E  
 Lot 98 (NESESE), Sec. 28, Township 09S, Range 22E  
 Lot 91 (NWNENE), Sec. 30, Township 09S, Range 22E  
 Lot 98 (SENESE), Sec. 33, Township 09S, Range 22E  
 Lot 96 (NESENE), Sec. 2, Township 09S, Range 23E  
 Lot 95 (NESENE), Sec. 3, Township 09S, Range 23E  
 Lot 99 (NENWSW), Sec. 3, Township 09S, Range 23E  
 Lot 99 (SESENE), Sec. 6, Township 09S, Range 23E  
 Lot 92 (NWSWSE), Sec. 6, Township 09S, Range 23E

MINIDOKA County

Lot 95 (SWNWSW), Sec. 2, Township 10S, Range 21E  
 style="text-align: right;">JEROME County

Lot 91 (SENWSW), Sec. 3, Township 10S, Range 22E  
 style="text-align: right;">MINIDOKA County

PLACE OF USE: IRRIGATION

<u>TWN</u>	<u>RGE</u>	<u>SEC</u>	<u>ACRES</u>	<u>ACRES</u>	<u>ACRES</u>	<u>TOTAL</u>
07S	23E	34	Lot 99 (SWSW)	Lot 99 (SESW)		
	24E	22	Lot 98 (NENE)	Lot 98 (NWNE)	Lot 98 (SWNE)	
			Lot 97 (SENE)	Lot 98 (SENE)	Lot 96 (NESW)	
			Lot 97 (NESW)	Lot 96 (NWSW)	Lot 96 (SWSW)	
			Lot 94 (SESW)	Lot 96 (SESW)	Lot 97 (SESW)	
			Lot 97 (NESE)	Lot 97 (NWSE)	Lot 98 (NWSE)	
			Lot 94 (SWSE)	Lot 97 (SWSE)	Lot 94 (SESE)	
			Lot 97 (SESE)			
	23		Lot 99 (NENE)	Lot 99 (NWNE)	Lot 96 (SWNE)	
			Lot 99 (SWNE)	Lot 99 (SENE)	Lot 98 (NENW)	
			Lot 99 (NENW)	Lot 98 (NWNW)	Lot 95 (SWNW)	
			Lot 98 (SWNW)	Lot 96 (SENW)	Lot 98 (SENW)	
			Lot 99 (SENW)	Lot 95 (NESW)	Lot 96 (NESW)	
			Lot 98 (NESW)	Lot 95 (NWSW)	Lot 98 (NWSW)	
			Lot 95 (SWSW)	Lot 95 (SESW)	Lot 96 (SESW)	
			Lot 96 (NESE)	Lot 99 (NESE)	Lot 96 (NWSE)	
			Lot 99 (NWSE)	Lot 95 (SWSE)	Lot 96 (SWSE)	
			Lot 96 (SESE)			
	26		Lot 99 (NENE)	Lot 98 (NWNE)	Lot 99 (NWNE)	
			Lot 99 (SWNE)	Lot 99 (SENE)	Lot 98 (NENW)	
			Lot 98 (NWNW)	Lot 98 (SWNW)	Lot 98 (SENW)	
			Lot 93 (NESW)	Lot 94 (NESW)	Lot 98 (NESW)	
			Lot 94 (NWSW)	Lot 98 (NWSW)	Lot 94 (SWSW)	
			Lot 93 (SESW)	Lot 94 (SESW)	Lot 99 (NESE)	
			Lot 93 (NWSE)	Lot 99 (NWSE)	Lot 93 (SWSE)	

TRANSFER NO. 4036  
 WATER RIGHT NO(S). 36-02080  
 CLAIM NO(S). 36-15127/36-15192/36-15193  
 36-15194/36-15195/36-15196

PLACE OF USE: IRRIGATION

<u>TWN</u>	<u>RGE</u>	<u>SEC</u>	<u>ACRES</u>	<u>ACRES</u>	<u>ACRES</u>	<u>TOTAL</u>
			Lot 93 (SESE)	Lot 99 (SESE)		
27			Lot 94 (NENE)	Lot 94 (NWNE)	Lot 93 (SWNE)	
			Lot 94 (SWNE)	Lot 92 (SENE)	Lot 94 (SENE)	
			Lot 94 (NENW)	Lot 96 (NENW)	Lot 94 (NWNW)	
			Lot 96 (NWNW)	Lot 98 (NWNW)	Lot 93 (SWNW)	
			Lot 94 (SWNW)	Lot 98 (SWNW)	Lot 93 (SESW)	
			Lot 94 (SESW)	Lot 98 (SESW)	Lot 92 (NESE)	
			Lot 93 (NESW)	Lot 93 (NWSW)	Lot 93 (SWSW)	
			Lot 99 (SWSW)	Lot 92 (SESW)	Lot 93 (SESW)	
			Lot 99 (SESW)	Lot 92 (NESE)	Lot 92 (NWSE)	
			Lot 93 (NWSE)	Lot 92 (SWSE)	Lot 99 (SWSE)	
			Lot 92 (SESE)			
28			Lot 96 (NENE)	Lot 98 (NENE)	Lot 96 (NWNE)	
			Lot 98 (NWNE)	Lot 98 (SWNE)	Lot 98 (SENE)	
			Lot 96 (NENW)	Lot 94 (NESW)	Lot 94 (NWSW)	
			Lot 94 (SWSW)	Lot 94 (SESW)	Lot 98 (NESE)	
			Lot 99 (NESE)	Lot 94 (NWSE)	Lot 98 (NWSE)	
			Lot 99 (NWSE)	Lot 94 (SWSE)	Lot 99 (SWSE)	
			Lot 99 (SESE)			
29			Lot 99 (SWNW)	Lot 99 (SESW)	Lot 94 (NESW)	
			Lot 99 (NESW)	Lot 94 (NWSW)	Lot 99 (NWSW)	
			Lot 93 (SWSW)	Lot 99 (SWSW)	Lot 93 (SESW)	
			Lot 94 (SESW)	Lot 94 (NESE)	Lot 94 (NWSE)	
			Lot 93 (SWSE)	Lot 94 (SWSE)	Lot 94 (SESE)	
30			Lot 99 (NESE)	Lot 99 (NWSE)	Lot 99 (SWSE)	
			Lot 93 (SESE)	Lot 99 (SESE)		
31			Lot 92 (NENE)	Lot 93 (NENE)	Lot 99 (NENE)	
			Lot 99 (NWNE)	Lot 98 (SWNE)	Lot 99 (SWNE)	
			Lot 92 (SENE)	Lot 98 (SENE)	Lot 99 (SENE)	
			Lot 97 (NESE)	Lot 98 (NESE)	Lot 97 (NWSE)	
			Lot 98 (NWSE)	Lot 94 (SWSE)	Lot 97 (SWSE)	
			Lot 94 (SESE)	Lot 95 (SESE)	Lot 97 (SESE)	
32			Lot 94 (NENE)	Lot 99 (NENE)	Lot 92 (NWNE)	
			Lot 93 (NWNE)	Lot 94 (NWNE)	Lot 99 (NWNE)	
			Lot 91 (SWNE)	Lot 92 (SWNE)	Lot 97 (SWNE)	
			Lot 99 (SWNE)	Lot 97 (SENE)	Lot 99 (SENE)	
			Lot 92 (NENW)	Lot 93 (NENW)	Lot 92 (NWNW)	
			Lot 93 (NWNW)	Lot 91 (SWNW)	Lot 92 (SWNW)	
			Lot 98 (SWNW)	Lot 91 (SESW)	Lot 92 (SESW)	
			Lot 91 (NESW)	Lot 96 (NESW)	Lot 97 (NESW)	
			Lot 91 (NWSW)	Lot 98 (NWSW)	Lot 91 (SWSW)	
			Lot 95 (SWSW)	Lot 91 (SESW)	Lot 95 (SESW)	
			Lot 96 (SESW)	Lot 97 (SESW)	Lot 97 (NESE)	
			Lot 91 (NWSE)	Lot 97 (NWSE)	Lot 96 (SWSE)	

**TRANSFER NO. 4036**  
**WATER RIGHT NO(S). 36-02080**  
**CLAIM NO(S). 36-15127/36-15192/36-15193**  
**36-15194/36-15195/36-15196**

**PLACE OF USE: IRRIGATION**

<u>TWN</u>	<u>RGE</u>	<u>SEC</u>	<u>ACRES</u>	<u>ACRES</u>	<u>ACRES</u>	<u>TOTAL</u>
			Lot 97 (SWSE)	Lot 96 (SESE)	Lot 97 (SESE)	
33			Lot 91 (NENE)	Lot 91 (NWNE)	Lot 93 (NWNE)	
			Lot 91 (SWNE)	Lot 93 (SWNE)	Lot 91 (SENE)	
			Lot 93 (NENW)	Lot 94 (NENW)	Lot 93 (NWNW)	
			Lot 94 (NWNW)	Lot 99 (NWNW)	Lot 93 (SWNW)	
			Lot 94 (SWNW)	Lot 97 (SWNW)	Lot 99 (SWNW)	
			Lot 93 (SENW)	Lot 93 (NESW)	Lot 98 (NESW)	
			Lot 93 (NWSW)	Lot 97 (NWSW)	Lot 93 (SWSW)	
			Lot 96 (SWSW)	Lot 97 (SWSW)	Lot 98 (SWSW)	
			Lot 93 (SESW)	Lot 98 (SESW)	Lot 95 (NESE)	
			Lot 91 (NWSE)	Lot 93 (NWSE)	Lot 95 (NWSE)	
			Lot 98 (NWSE)	Lot 98 (SWSE)	Lot 95 (SESE)	
34			Lot 92 (NENE)	Lot 92 (NWNE)	Lot 97 (NWNE)	
			Lot 99 (NWNE)	Lot 92 (SWNE)	Lot 97 (SWNE)	
			Lot 92 (SENE)	Lot 97 (SENE)	Lot 97 (NENW)	
			Lot 99 (NENW)	Lot 93 (NWNW)	Lot 99 (NWNW)	
			Lot 91 (SWNW)	Lot 98 (SWNW)	Lot 99 (SWNW)	
			Lot 97 (SENW)	Lot 98 (SENW)	Lot 99 (SENW)	
			Lot 97 (NESW)	Lot 98 (NESW)	Lot 91 (NWSW)	
			Lot 95 (NWSW)	Lot 98 (NWSW)	Lot 95 (SWSW)	
			Lot 98 (SWSW)	Lot 98 (SESW)	Lot 96 (NESE)	
			Lot 97 (NESE)	Lot 96 (NWSE)	Lot 97 (NWSE)	
			Lot 98 (NWSE)	Lot 96 (SWSE)	Lot 98 (SWSE)	
			Lot 96 (SESE)			
35			Lot 93 (NENE)	Lot 99 (NENE)	Lot 93 (NWNE)	
			Lot 99 (NWNE)	Lot 99 (SWNE)	Lot 99 (SENE)	
			Lot 89 (NENW)	Lot 93 (NENW)	Lot 94 (NENW)	
			Lot 99 (NENW)	Lot 87 (NWNW)	Lot 94 (NWNW)	
			Lot 87 (SWNW)	Lot 94 (SWNW)	Lot 95 (SWNW)	
			Lot 88 (SENW)	Lot 89 (SENW)	Lot 93 (SENW)	
			Lot 94 (SENW)	Lot 95 (SENW)	Lot 99 (SENW)	
			Lot 95 (NESW)	Lot 98 (NESW)	Lot 99 (NESW)	
			Lot 95 (NWSW)	Lot 96 (NWSW)	Lot 97 (NWSW)	
			Lot 95 (SWSW)	Lot 96 (SWSW)	Lot 95 (SESW)	
			Lot 98 (SESW)	Lot 98 (NESE)	Lot 99 (NESE)	
			Lot 95 (NWSE)	Lot 98 (NWSE)	Lot 99 (NWSE)	
			Lot 98 (SWSE)	Lot 98 (SESE)		
25E 27			Lot 99 (NESW)	Lot 99 (NWSW)	Lot 99 (SWSW)	
			Lot 99 (SESW)			
29			Lot 99 (NESW)	Lot 99 (NWSW)	Lot 99 (SWSW)	
			Lot 99 (SESW)			
30			Lot 97 (SWNW)	Lot 97 (SENW)	Lot 97 (NESW)	
			Lot 98 (NESW)	Lot 97 (NWSW)	Lot 97 (SWSW)	
			Lot 97 (SESW)	Lot 98 (SESW)	Lot 99 (NESE)	
			Lot 98 (NWSE)	Lot 98 (SWSE)	Lot 99 (SWSE)	

**TRANSFER NO. 4036**  
**WATER RIGHT NO(S). 36-02080**  
**CLAIM NO(S). 36-15127/36-15192/36-15193**  
**36-15194/36-15195/36-15196**

**PLACE OF USE: IRRIGATION**

<u>TWN</u>	<u>RGE</u>	<u>SEC</u>	<u>ACRES</u>	<u>ACRES</u>	<u>ACRES</u>	<u>TOTAL</u>
			Lot 98 (SESE)	Lot 99 (SESE)		
31			Lot 99 (NENE)	Lot 98 (NWNE)	Lot 99 (NWNE)	
			Lot 95 (SWNE)	Lot 96 (SWNE)	Lot 99 (SWNE)	
			Lot 95 (SENE)	Lot 99 (SENE)	Lot 97 (NENW)	
			Lot 98 (NENW)	Lot 99 (NENW)	Lot 97 (NWNW)	
			Lot 96 (SWNW)	Lot 96 (SENW)	Lot 95 (NESW)	
			Lot 96 (NESW)	Lot 96 (NWSW)	Lot 96 (SWSW)	
			Lot 95 (SESW)	Lot 96 (SESW)	Lot 95 (NESE)	
			Lot 95 (NWSE)	Lot 96 (NWSE)	Lot 93 (SWSE)	
			Lot 95 (SWSE)	Lot 93 (SESE)	Lot 95 (SESE)	
32			Lot 97 (NENE)	Lot 98 (NENE)	Lot 97 (NWNE)	
			Lot 98 (NWNE)	Lot 97 (SWNE)	Lot 98 (SWNE)	
			Lot 97 (SENE)	Lot 98 (NENW)	Lot 92 (NWNW)	
			Lot 98 (NWNW)	Lot 99 (NWNW)	Lot 96 (SWNW)	
			Lot 98 (SWNW)	Lot 97 (SENW)	Lot 98 (SENW)	
			Lot 96 (NESW)	Lot 96 (NWSW)	Lot 94 (SWSW)	
			Lot 96 (SWSW)	Lot 94 (SESW)	Lot 96 (SESW)	
			Lot 95 (NESE)	Lot 96 (NESE)	Lot 97 (NESE)	
			Lot 95 (NWSE)	Lot 96 (NWSE)	Lot 97 (NWSE)	
			Lot 94 (SWSE)	Lot 95 (SWSE)	Lot 96 (SWSE)	
			Lot 95 (SESE)			
33			Lot 96 (NENE)	Lot 99 (NENE)	Lot 99 (NWNE)	
			Lot 96 (SWNE)	Lot 98 (SWNE)	Lot 99 (SWNE)	
			Lot 96 (SENE)	Lot 99 (SENE)	Lot 99 (NENW)	
			Lot 97 (NWNW)	Lot 99 (NWNW)	Lot 97 (SWNW)	
			Lot 98 (SWNW)	Lot 99 (SWNW)	Lot 98 (SENW)	
			Lot 99 (SENW)	Lot 98 (NESW)	Lot 97 (NWSW)	
			Lot 98 (NWSW)	Lot 92 (SWSW)	Lot 95 (SWSW)	
			Lot 92 (SESW)	Lot 95 (SESW)	Lot 98 (SESW)	
			Lot 96 (NESE)	Lot 96 (NWSE)	Lot 98 (NWSE)	
			Lot 92 (SWSE)	Lot 93 (SWSE)	Lot 96 (SWSE)	
			Lot 98 (SWSE)	Lot 93 (SESE)	Lot 96 (SESE)	
34			Lot 98 (NENW)	Lot 99 (NENW)	Lot 98 (NWNW)	
			Lot 99 (NWNW)	Lot 98 (SWNW)	Lot 98 (SENW)	
			Lot 97 (NESW)	Lot 98 (NESW)	Lot 97 (NWSW)	
			Lot 98 (NWSW)	Lot 97 (SWSW)	Lot 97 (SESW)	
08S 21E 22			Lot 97 (NESW)	Lot 97 (SESW)	Lot 98 (NESE)	
			Lot 99 (NESE)	Lot 97 (NWSE)	Lot 98 (NWSE)	
			Lot 97 (SWSE)	Lot 98 (SWSE)	Lot 98 (SESE)	
			Lot 99 (SESE)			
23			Lot 98 (NESW)	Lot 98 (NWSW)	Lot 99 (NWSW)	
			Lot 98 (SWSW)	Lot 99 (SWSW)	Lot 98 (SESW)	
			Lot 97 (NESE)	Lot 96 (NWSE)	Lot 97 (NWSE)	
			Lot 96 (SWSE)	Lot 97 (SWSE)	Lot 98 (SWSE)	

**TRANSFER NO. 4036**  
**WATER RIGHT NO(S). 36-02080**  
**CLAIM NO(S). 36-15127/36-15192/36-15193**  
**36-15194/36-15195/36-15196**

**PLACE OF USE: IRRIGATION**

<u>TWN</u>	<u>RGE</u>	<u>SEC</u>	<u>ACRES</u>	<u>ACRES</u>	<u>ACRES</u>	<u>TOTAL</u>
			Lot 96 (SESE)	Lot 97 (SESE)		
24			Lot 97 (SWNW)	Lot 97 (SESE)	Lot 97 (NWSW)	
			Lot 97 (SWSW)			
25			Lot 98 (SWNE)	Lot 98 (SESE)	Lot 97 (NWNW)	
			Lot 99 (NWNW)	Lot 99 (SWNW)	Lot 98 (SESE)	
			Lot 99 (SESE)	Lot 96 (SESE)	Lot 98 (SESE)	
			Lot 99 (SESE)	Lot 99 (NWSW)	Lot 99 (SWSW)	
			Lot 96 (SESE)	Lot 99 (SESE)	Lot 96 (NESE)	
			Lot 98 (NESE)	Lot 96 (NWSE)	Lot 98 (NWSE)	
			Lot 96 (SWSE)	Lot 96 (SESE)		
26			Lot 96 (NENE)	Lot 96 (NWNE)	Lot 97 (NWNE)	
			Lot 98 (NWNE)	Lot 95 (SWNE)	Lot 96 (SWNE)	
			Lot 97 (SWNE)	Lot 95 (SESE)	Lot 96 (SESE)	
			Lot 97 (NENW)	Lot 98 (NENW)	Lot 99 (NENW)	
			Lot 99 (NWNW)	Lot 97 (SWNW)	Lot 99 (SWNW)	
			Lot 97 (SESE)	Lot 99 (SESE)	Lot 94 (SESE)	
			Lot 97 (NESE)	Lot 94 (NWSW)	Lot 97 (NWSW)	
			Lot 99 (NWSW)	Lot 91 (SWSW)	Lot 94 (SWSW)	
			Lot 91 (SESE)	Lot 92 (SESE)	Lot 94 (SESE)	
			Lot 95 (NESE)	Lot 94 (NWSE)	Lot 95 (NWSE)	
			Lot 97 (NWSE)	Lot 92 (SWSE)	Lot 93 (SWSE)	
			Lot 94 (SWSE)	Lot 95 (SWSE)	Lot 93 (SESE)	
			Lot 95 (SESE)			
27			Lot 98 (NENE)	Lot 99 (NENE)	Lot 97 (NWNE)	
			Lot 98 (NWNE)	Lot 96 (SWNE)	Lot 97 (SWNE)	
			Lot 96 (SESE)	Lot 97 (NENW)	Lot 97 (SESE)	
			Lot 96 (NESE)	Lot 96 (NWSE)	Lot 96 (SESE)	
33			Lot 98 (SWSW)	Lot 98 (SESE)	Lot 99 (NESE)	
			Lot 99 (NWSE)	Lot 98 (SWSE)	Lot 99 (SWSE)	
			Lot 99 (SESE)			
34			Lot 97 (NESE)	Lot 97 (NWSW)	Lot 97 (SWSW)	
			Lot 99 (SWSW)	Lot 96 (SESE)	Lot 97 (SESE)	
			Lot 98 (NESE)	Lot 97 (NWSE)	Lot 98 (NWSE)	
			Lot 96 (SWSE)	Lot 97 (SWSE)	Lot 98 (SWSE)	
			Lot 96 (SESE)	Lot 98 (SESE)		
35			Lot 93 (NENE)	Lot 92 (NWNE)	Lot 93 (NWNE)	
			Lot 92 (SWNE)	Lot 93 (SWNE)	Lot 97 (SWNE)	
			Lot 98 (SWNE)	Lot 93 (SESE)	Lot 97 (SESE)	
			Lot 91 (NENW)	Lot 92 (NENW)	Lot 91 (NWNW)	
			Lot 91 (SWNW)	Lot 99 (SWNW)	Lot 91 (SESE)	
			Lot 92 (SESE)	Lot 98 (SESE)	Lot 99 (SESE)	
			Lot 98 (NESE)	Lot 99 (NESE)	Lot 99 (NWSW)	
			Lot 95 (SWSW)	Lot 99 (SWSW)	Lot 95 (SESE)	
			Lot 98 (SESE)	Lot 99 (SESE)	Lot 97 (NESE)	
			Lot 97 (NWSE)	Lot 98 (NWSE)	Lot 95 (SWSE)	

**TRANSFER NO. 4036**  
**WATER RIGHT NO(S). 36-02080**  
**CLAIM NO(S). 36-15127/36-15192/36-15193**  
**36-15194/36-15195/36-15196**

**PLACE OF USE: IRRIGATION**

<u>TWN</u>	<u>RGE</u>	<u>SEC</u>	<u>ACRES</u>	<u>ACRES</u>	<u>ACRES</u>	<u>TOTAL</u>
			Lot 96 (SWSE)	Lot 97 (SWSE)	Lot 98 (SWSE)	
			Lot 96 (SESE)	Lot 97 (SESE)		
22E	30		Lot 98 (SWNW)	Lot 96 (NWSW)	Lot 98 (NWSW)	
			Lot 96 (SWSW)			
	35		Lot 97 (NENE)	Lot 97 (NWNE)	Lot 97 (SWNE)	
			Lot 97 (SENE)	Lot 96 (NESE)	Lot 97 (NESE)	
			Lot 96 (NWSE)	Lot 97 (NWSE)	Lot 96 (SWSE)	
			Lot 98 (SWSE)	Lot 96 (SESE)	Lot 97 (SESE)	
			Lot 98 (SESE)			
23E	1		Lot 92 (NENE)	Lot 92 (NWNE)	Lot 97 (NWNE)	
			Lot 99 (NWNE)	Lot 95 (SWNE)	Lot 97 (SWNE)	
			Lot 92 (SENE)	Lot 95 (SENE)	Lot 96 (SENE)	
			Lot 97 (SENE)	Lot 98 (SENE)	Lot 99 (NENW)	
			Lot 99 (NWNW)	Lot 97 (SWNW)	Lot 99 (SWNW)	
			Lot 97 (SENW)	Lot 94 (NESW)	Lot 95 (NESW)	
			Lot 97 (NESW)	Lot 94 (NWSW)	Lot 95 (NWSW)	
			Lot 97 (NWSW)	Lot 94 (SWSW)	Lot 94 (SESW)	
			Lot 95 (SESW)	Lot 96 (NESE)	Lot 98 (NESE)	
			Lot 95 (NWSE)	Lot 96 (NWSE)	Lot 97 (NWSE)	
			Lot 95 (SWSE)	Lot 96 (SWSE)	Lot 96 (SESE)	
			Lot 98 (SESE)			
	2		Lot 95 (NENE)	Lot 99 (NENE)	Lot 99 (NWNE)	
			Lot 95 (SWNE)	Lot 96 (SWNE)	Lot 97 (SWNE)	
			Lot 99 (SWNE)	Lot 95 (SENE)	Lot 99 (SENE)	
			Lot 97 (NENW)	Lot 98 (NENW)	Lot 99 (NENW)	
			Lot 98 (NWNW)	Lot 97 (SWNW)	Lot 98 (SWNW)	
			Lot 97 (SENW)	Lot 98 (SENW)	Lot 93 (NESW)	
			Lot 96 (NESW)	Lot 97 (NESW)	Lot 93 (NWSW)	
			Lot 97 (NWSW)	Lot 98 (NWSW)	Lot 93 (SWSW)	
			Lot 93 (SESW)	Lot 96 (SESW)	Lot 94 (NESE)	
			Lot 95 (NESE)	Lot 95 (NWSE)	Lot 96 (NWSE)	
			Lot 94 (SWSE)	Lot 95 (SWSE)	Lot 96 (SWSE)	
			Lot 94 (SESE)	Lot 95 (SESE)		
	3		Lot 97 (NENE)	Lot 98 (NENE)	Lot 97 (NWNE)	
			Lot 98 (NWNE)	Lot 94 (SWNE)	Lot 95 (SWNE)	
			Lot 97 (SWNE)	Lot 97 (SENE)	Lot 98 (SENE)	
			Lot 95 (NENW)	Lot 96 (NENW)	Lot 97 (NENW)	
			Lot 99 (NENW)	Lot 96 (NWNW)	Lot 99 (NWNW)	
			Lot 95 (SWNW)	Lot 96 (SWNW)	Lot 94 (SENW)	
			Lot 95 (SENW)	Lot 96 (SENW)	Lot 94 (NESW)	
			Lot 95 (NESW)	Lot 95 (NWSW)	Lot 96 (NWSW)	
			Lot 90 (SWSW)	Lot 91 (SWSW)	Lot 95 (SWSW)	
			Lot 90 (SESW)	Lot 91 (SESW)	Lot 94 (SESW)	
			Lot 95 (SESW)	Lot 93 (NESE)	Lot 94 (NESE)	
			Lot 97 (NESE)	Lot 94 (NWSE)	Lot 97 (NWSE)	

**TRANSFER NO. 4036  
 WATER RIGHT NO(S). 36-02080  
 CLAIM NO(S). 36-15127/36-15192/36-15193  
 36-15194/36-15195/36-15196**

**PLACE OF USE: IRRIGATION**

<u>TWN</u>	<u>RGE</u>	<u>SEC</u>	<u>ACRES</u>	<u>ACRES</u>	<u>ACRES</u>	<u>TOTAL</u>
			Lot 90(SWSE)	Lot 94(SWSE)	Lot 90(SESE)	
			Lot 92(SESE)	Lot 93(SESE)	Lot 94(SESE)	

**CONDITIONS/REMARKS:**

1. Right holder shall comply with the drilling permit requirements of Section 42-235, Idaho Code.
2. This right when combined with all other rights shall provide no more than .02 cfs per acre nor more than 4.0 afa per acre for the lands above.
3. Approval of this transfer in no way confirms the right(s) claimed.
4. The change authorized by this transfer shall be accomplished within one (1) year of the date of this approval.
5. Failure to comply with the conditions of this transfer is cause for the director to issue an order to show cause why the approval of the transfer should not be rescinded.
6. The change approved by this transfer is subject to the terms of the court's final decree of this right in the ongoing Snake River Basin Adjudication.
7. Prior to diversion of water under this approval, the right holder shall provide a means of measurement acceptable to the Department from all authorized points of diversion which will allow determination of the total rate of diversion.
8. Right Nos. 36-02080, 36-15127, 36-015192, 36-15193, 36-15194, 36-15195 and 36-15196 when combined shall not exceed a total combined diversion rate of 1100.0 cfs, a total combined annual diversion volume of 265,221.2 af, a total combined annual consumptive use volume of 198,915.9 af, and irrigation of a combined total of 66,305.3 acres within the place of use described above and within the boundaries of A & B Irrigation District.
9. Right No. 36-02080 is limited to irrigation of 62,604 acres in the place of use described above in a single irrigation season.
10. Right No. 36-15127 is limited to irrigation of 3,257.3 acres in the place of use described above in a single irrigation season.
11. Right No. 36-15192 is limited to irrigation of 36.3 acres in the place of use described above in a single irrigation season.
12. Right No. 36-15193 is limited to irrigation of 31.4 acres in the place of use described above in a single irrigation season.
13. Right No. 36-15194 is limited to irrigation of 166.1 acres in the place of use described above in a single irrigation season.
14. Right No. 36-15195 is limited to irrigation of 188.1 acres in the place of use described above in a single irrigation season.
15. Right No. 36-15196 is limited to irrigation of 22.1 acres in the place of use described above in a single irrigation season.

TRANSFER NO. 4036  
WATER RIGHT NO(S). 36-02080  
CLAIM NO(S). 36-15127/36-15192/36-15193  
36-15194/36-15195/36-15196

CONDITIONS/REMARKS:

- 16. The following legal descriptions each contain 2 points of diversion:
  - T07S, R23E, SEC 34, NWSESW - Minidoka
  - T07S, R24E, SEC 28, NWSWNE; SEC 30, SWNWSE; SEC 32, SWSENE;  
SEC 33, SENWSE; SEC 35, SWSWSE - Minidoka
  - T08S, R21E, SEC 26, NWSENE; SEC 35, SESESE - Jerome
  - T08S, R22E, SEC 35, SWSWSE - Minidoka
  - T08S, R23E, SEC 01, NENWNE; SEC 04, SWSWSW; SEC 05, NESENE;  
SEC 12, SWSWNE; SEC 12, SESESW; SEC 14, NWNWNW;  
SEC 15, SENENW; SEC 17, NESESE; SEC 19, NWSWSE;  
SEC 23, SWNWSW; SEC 24, NESESW; SEC 28, NWSWSW;  
SEC 29, SESENE - Minidoka
  - T08S, R24E, SEC 03, SWSENE; SEC 04, NESWSW; SEC 11, SWNENW;  
SEC 13, NWNWNE; SEC 31, SWSWSW - Minidoka
  - T08S, R25E, SEC 03, SENENW; SEC 03, NWNWNW; SEC 05, NWNENE;  
SEC 06, NENESE; SEC 12, NWNWNW; SEC 15, NWSWSW;  
SEC 19, NENWNE; SEC 19, SESWNW;  
SEC 23, NWNWNW - Minidoka
  - T09S, R22E, SEC 18, NESWSE; SEC 33, SESESE - Minidoka
- 17. Three points of diversion are located within NWSESE, SEC 03, T09S, R22E, Minidoka.
- 18. The following convention is used to convert the government lots listed in the above points of diversion and places of use to the official government tract designation: Lot 99 = Tract A;  
Lot 98 = Tract B; Lot 97 = Tract C; Lot 96 = Tract D;  
Lot 95 = Tract E; Lot 94 = Tract F; Lot 93 = Tract G;  
Lot 92 = Tract H; Lot 91 = Tract J; Lot 90 = Tract K;  
Lot 89 = Tract L; Lot 88 = Tract M; Lot 87 = Tract N;  
Lot 86 = Tract O; Lot 85 = Tract P; Lot 84 = Tract Q;  
Lot 83 = Tract R; Lot 82 = Tract S.

Dated this 14<sup>th</sup> day of February, 1994.

J. Glen Saylor  
Chief, Water Alloc. Bureau

STATE OF IDAHO  
DEPARTMENT OF WATER RESOURCES

APPLICATION FOR TRANSFER OF WATER RIGHT  
PART 1

RECEIVED  
JUL 14 1993  
DEPARTMENT OF WATER RESOURCES  
SOUTHWEST REGION

Name of applicant A & B Irrigation District  
Post Office address P.O. Box #675, Rupert, ID 83350  
Phone 436-3152

A. PURPOSE OF TRANSFER

- Change point of diversion     Add diversion point(s)     Change place of use  
 Change nature of use     Change period of use     Other \_\_\_\_\_
- Describe the reason for the proposed changes Delete one well that is no longer usable, & add one new well to the system.

*\*see attachment B for full listing of rights*

B. DESCRIPTION OF RIGHT(S) OR PORTION THEREOF, AFTER THE REQUESTED CHANGE

1. Right Number	Priority	Amount (cfs/ac-ft)	Nature of Use	Period of Use
* <u>36-0208020</u>	<u>9-9-1948</u>	<u>1100</u>	<u>Irrig.</u>	<u>4-1</u> to <u>10-31</u>
_____	_____	_____	_____	_____ to _____
_____	_____	_____	_____	_____ to _____
_____	_____	_____	_____	_____ to _____

- Total amount of water being transferred 1100 cubic feet per second and/or 265221.2 acre-feet per annum
- Source of water Groundwater tributary to \_\_\_\_\_
- Point(s) of Diversion: See Attachment C

36-0208020

Lot	¼	¼	¼	Sec.	Twp.	Rge.	County	Local name for diversion

5. Lands irrigated or place of use: No Change

Twp.	Rge.	Sec.	NE ¼				NW ¼				SW ¼				SE ¼				Totals			
			NE ¼	NW ¼	SW ¼	SE ¼	NE ¼	NW ¼	SW ¼	SE ¼	NE ¼	NW ¼	SW ¼	SE ¼	NE ¼	NW ¼	SW ¼	SE ¼				

T# 4036

**PART 1**

6. General Information:

a. Description of diversion system Many wells & pumps, mainlines & ditches to gravity & sprinkler irrigation.

b. Are the lands from which you propose to transfer the water right subject to any liens, deeds of trust, mortgages, or contracts? \_\_\_\_\_ Yes \_\_\_\_\_ No. If yes, provide a notarized statement from the holder of the lien, deed of trust, mortgage or contract agreeing to the proposed changes.

c. Describe the affect on the land now irrigated if the place of use is changed pursuant to this transfer:  
N/A

d. Remarks:  
Total number of wells in system will not change under this transfer. Transfer is needed due to reduction in groundwater supply due to continuing drought. New well will be known as the 3C922 Well.

**ACTION OF THE DIRECTOR, DEPARTMENT OF WATER RESOURCES**

This is to certify that I have examined Application for Transfer of Water Rights No. \_\_\_\_\_

And said application is hereby \_\_\_\_\_, subject to the following limitations and conditions:

\_\_\_\_\_  
\_\_\_\_\_  
\_\_\_\_\_  
\_\_\_\_\_  
\_\_\_\_\_  
\_\_\_\_\_  
\_\_\_\_\_

Witness my hand this \_\_\_\_\_ day of \_\_\_\_\_, 19 \_\_\_\_\_

\_\_\_\_\_

**STATE OF IDAHO  
DEPARTMENT OF WATER RESOURCES  
APPLICATION FOR TRANSFER OF WATER RIGHT**

**PART 2  
(Attach one copy for each right)**

**A. DESCRIPTION OF RIGHT AS RECORDED**

1. Right evidenced by:
  - a. Decree No. \_\_\_\_\_ Decreed to \_\_\_\_\_  
in case of \_\_\_\_\_ vs. \_\_\_\_\_  
dated \_\_\_\_\_ in \_\_\_\_\_ county of \_\_\_\_\_
  - b. License No. \_\_\_\_\_ issued by the Idaho Department of Water Resources.
  - c. Claim No. 36-0208020 on file with the Idaho Department of Water Resources.
  - d. Transfer No. \_\_\_\_\_ which produced this right.
2. Attach a copy of last year's tax notice for the property to which the water right is appurtenant or other documents that show ownership. Label document as attachment A. Check appropriate box below:
 

Tax Notice                       Warranty Deed                       Other \_\_\_\_\_
3. Source of water Groundwater tributary to \_\_\_\_\_
4. Date or priority 9-9-1948
5. Water is used for the following purpose:
 

amount 1100 cfs for Irrig. purposes from 4-1 to 10-31  
 (cfs/ac-ft) \_\_\_\_\_ for \_\_\_\_\_ purposes from \_\_\_\_\_ to \_\_\_\_\_  
 amount \_\_\_\_\_ for \_\_\_\_\_ purposes from \_\_\_\_\_ to \_\_\_\_\_  
 (cfs/ac-ft) \_\_\_\_\_ for \_\_\_\_\_ purposes from \_\_\_\_\_ to \_\_\_\_\_  
 amount \_\_\_\_\_ for \_\_\_\_\_ purposes from \_\_\_\_\_ to \_\_\_\_\_  
 (cfs/ac-ft) \_\_\_\_\_ for \_\_\_\_\_ purposes from \_\_\_\_\_ to \_\_\_\_\_
6. Total amount of water under right 1100 cubic feet per second and/or 25046 acre-feet per annum.
7. Point(s) of Diversion: See Attachment A

Lot	¼	¼	¼	Sec.	Twp.	Rge.	County	Local name for diversion

8. Lands irrigated or place of use: Lands Within District Boundaries

Twp.	Rge.	Sec.	NE ¼				NW ¼				SW ¼				SE ¼				Totals			
			NE ¼	NW ¼	SW ¼	SE ¼	NE ¼	NW ¼	SW ¼	SE ¼	NE ¼	NW ¼	SW ¼	SE ¼	NE ¼	NW ¼	SW ¼	SE ¼				

Total acres 62604

9. Describe any other water rights used for the same purpose as described above \_\_\_\_\_

10. To your knowledge, has any portion of this water right undergone a period of five or more consecutive years of non-use?  
No If yes, describe \_\_\_\_\_

**B. DESCRIPTION OF PORTION OF RIGHT BEING TRANSFERRED**

*(If the entire right is to be changed by the applicant, omit part B and C.)*

- amount \_\_\_\_\_ for \_\_\_\_\_ purposes from \_\_\_\_\_ to \_\_\_\_\_  
 (cfs/ac-ft)  
 amount \_\_\_\_\_ for \_\_\_\_\_ purposes from \_\_\_\_\_ to \_\_\_\_\_  
 (cfs/ac-ft)  
 amount \_\_\_\_\_ for \_\_\_\_\_ purposes from \_\_\_\_\_ to \_\_\_\_\_  
 (cfs/ac-ft)

2. Point(s) of Diversion:

Lot	¼	¼	¼	Sec.	Twp.	Rge.	County	Local name for diversion

3. Lands irrigated or place of use:

Twp.	Rge.	Sec.	NE ¼				NW ¼				SW ¼				SE ¼				Totals	
			NE ¼	NW ¼	SW ¼	SE ¼	NE ¼	NW ¼	SW ¼	SE ¼	NE ¼	NW ¼	SW ¼	SE ¼	NE ¼	NW ¼	SW ¼	SE ¼		

Total acres \_\_\_\_\_

**C. DESCRIPTION OF UNCHANGED PORTION OF RIGHT (omit if there is no change)**

- amount \_\_\_\_\_ for \_\_\_\_\_ purposes from \_\_\_\_\_ to \_\_\_\_\_  
 (cfs/ac-ft)  
 amount \_\_\_\_\_ for \_\_\_\_\_ purposes from \_\_\_\_\_ to \_\_\_\_\_  
 (cfs/ac-ft)  
 amount \_\_\_\_\_ for \_\_\_\_\_ purposes from \_\_\_\_\_ to \_\_\_\_\_  
 (cfs/ac-ft)

2. Point(s) of Diversion:

Lot	¼	¼	¼	Sec.	Twp.	Rge.	County	Local name for diversion

3. Lands irrigated or place of use:

Twp.	Rge.	Sec.	NE ¼				NW ¼				SW ¼				SE ¼				Totals	
			NE ¼	NW ¼	SW ¼	SE ¼	NE ¼	NW ¼	SW ¼	SE ¼	NE ¼	NW ¼	SW ¼	SE ¼	NE ¼	NW ¼	SW ¼	SE ¼		

Total acres \_\_\_\_\_

**STATE OF IDAHO  
DEPARTMENT OF WATER RESOURCES  
APPLICATION FOR TRANSFER OF WATER RIGHT**

**PART 2  
(Attach one copy for each right)**

**A. DESCRIPTION OF RIGHT AS RECORDED**

1. Right evidenced by:

- a. Decree No. \_\_\_\_\_ Decreed to \_\_\_\_\_  
in case of \_\_\_\_\_ vs. \_\_\_\_\_  
dated \_\_\_\_\_ in \_\_\_\_\_ county of \_\_\_\_\_
- b. License No. \_\_\_\_\_ issued by the Idaho Department of Water Resources.
- c. Claim No. 26-15192 on file with the Idaho Department of Water Resources.
- d. Transfer No. \_\_\_\_\_ which produced this right.

2. Attach a copy of last year's tax notice for the property to which the water right is appurtenant or other documents which show ownership. Label document as attachment A. Check appropriate box below:

- Tax Notice                       Warranty Deed                       Other \_\_\_\_\_

3. Source of water Groundwater tributary to \_\_\_\_\_

4. Date or priority 4-1-1962

5. Water is used for the following purpose:

- amount 0.60 cfs for Irrig. purposes from 4-1 to 10-31  
(cfs/ac-ft)
- amount \_\_\_\_\_ for \_\_\_\_\_ purposes from \_\_\_\_\_ to \_\_\_\_\_  
(cfs/ac-ft)
- amount \_\_\_\_\_ for \_\_\_\_\_ purposes from \_\_\_\_\_ to \_\_\_\_\_  
(cfs/ac-ft)

6. Total amount of water under right 0.60 cubic feet per second and/or 145.2 acre-feet per annum.

7. Point(s) of Diversion: See Attachment A

Lot	¼	¼	¼	Sec.	Twp.	Rge.	County	Local name for diversion

8. Lands irrigated or place of use: Lands Within District Boundaries

Twp.	Rge.	Sec.	NE ¼				NW ¼				SW ¼				SE ¼				Totals		
			NE ¼	NW ¼	SW ¼	SE ¼	NE ¼	NW ¼	SW ¼	SE ¼	NE ¼	NW ¼	SW ¼	SE ¼	NE ¼	NW ¼	SW ¼	SE ¼			

Total acres 36.3

9. Describe any other water rights used for the same purpose as described above \_\_\_\_\_

10. To your knowledge, has any portion of this water right undergone a period of five or more consecutive years of non-use?  
No If yes, describe \_\_\_\_\_

**B. DESCRIPTION OF PORTION OF RIGHT BEING TRANSFERRED**

*(If the entire right is to be changed by the applicant, omit part B and C.)*

- amount \_\_\_\_\_ for \_\_\_\_\_ purposes from \_\_\_\_\_ to \_\_\_\_\_  
 (cfs/ac-ft)  
 amount \_\_\_\_\_ for \_\_\_\_\_ purposes from \_\_\_\_\_ to \_\_\_\_\_  
 (cfs/ac-ft)  
 amount \_\_\_\_\_ for \_\_\_\_\_ purposes from \_\_\_\_\_ to \_\_\_\_\_  
 (cfs/ac-ft)

2. Point(s) of Diversion:

Lot	¼	¼	¼	Sec.	Twp.	Rge.	County	Local name for diversion

3. Lands irrigated or place of use:

Twp.	Rge.	Sec.	NE ¼				NW ¼				SW ¼				SE ¼				Totals	
			NE ¼	NW ¼	SW ¼	SE ¼	NE ¼	NW ¼	SW ¼	SE ¼	NE ¼	NW ¼	SW ¼	SE ¼	NE ¼	NW ¼	SW ¼	SE ¼		

Total acres \_\_\_\_\_

**C. DESCRIPTION OF UNCHANGED PORTION OF RIGHT (omit if there is no change)**

- amount \_\_\_\_\_ for \_\_\_\_\_ purposes from \_\_\_\_\_ to \_\_\_\_\_  
 (cfs/ac-ft)  
 amount \_\_\_\_\_ for \_\_\_\_\_ purposes from \_\_\_\_\_ to \_\_\_\_\_  
 (cfs/ac-ft)  
 amount \_\_\_\_\_ for \_\_\_\_\_ purposes from \_\_\_\_\_ to \_\_\_\_\_  
 (cfs/ac-ft)

2. Point(s) of Diversion:

Lot	¼	¼	¼	Sec.	Twp.	Rge.	County	Local name for diversion

3. Lands irrigated or place of use:

Twp.	Rge.	Sec.	NE ¼				NW ¼				SW ¼				SE ¼				Totals	
			NE ¼	NW ¼	SW ¼	SE ¼	NE ¼	NW ¼	SW ¼	SE ¼	NE ¼	NW ¼	SW ¼	SE ¼	NE ¼	NW ¼	SW ¼	SE ¼		

Total acres \_\_\_\_\_

**STATE OF IDAHO  
DEPARTMENT OF WATER RESOURCES  
APPLICATION FOR TRANSFER OF WATER RIGHT**

**PART 2  
(Attach one copy for each right)**

**A. DESCRIPTION OF RIGHT AS RECORDED**

1. Right evidenced by:

- a. Decree No. \_\_\_\_\_ Decreed to \_\_\_\_\_  
in case of \_\_\_\_\_ vs. \_\_\_\_\_  
dated \_\_\_\_\_ in \_\_\_\_\_ county of \_\_\_\_\_
- b. License No. \_\_\_\_\_ issued by the Idaho Department of Water Resources.
- c. Claim No. 36-15193 on file with the Idaho Department of Water Resources.
- d. Transfer No. \_\_\_\_\_ which produced this right.

2. Attach a copy of last year's tax notice for the property to which the water right is appurtenant or other documents which show ownership. Label document as attachment A. Check appropriate box below:

- Tax Notice       Warranty Deed       Other \_\_\_\_\_

3. Source of water Groundwater tributary to \_\_\_\_\_

4. Date or priority 4-1-1965

5. Water is used for the following purpose:

- amount 0.52 cfs for Irrig. purposes from 4-1 to 10-31  
(cfs/ac-ft)
- amount \_\_\_\_\_ for \_\_\_\_\_ purposes from \_\_\_\_\_ to \_\_\_\_\_  
(cfs/ac-ft)
- amount \_\_\_\_\_ for \_\_\_\_\_ purposes from \_\_\_\_\_ to \_\_\_\_\_  
(cfs/ac-ft)

6. Total amount of water under right 0.52 cubic feet per second and/or 125.6 acre-feet per annum

7. Point(s) of Diversion: See Attachment A

Lot	¼	¼	¼	Sec.	Twp.	Rge.	County	Local name for diversion

8. Lands irrigated or place of use: Lands Within District Boundaries

Twp.	Rge.	Sec.	NE ¼				NW ¼				SW ¼				SE ¼				Totals	
			NE ¼	NW ¼	SW ¼	SE ¼	NE ¼	NW ¼	SW ¼	SE ¼	NE ¼	NW ¼	SW ¼	SE ¼	NE ¼	NW ¼	SW ¼	SE ¼		

Total acres 31.4

9. Describe any other water rights used for the same purpose as described above \_\_\_\_\_

10. To your knowledge, has any portion of this water right undergone a period of five or more consecutive years of non-use?  
No If yes, describe \_\_\_\_\_

**B. DESCRIPTION OF PORTION OF RIGHT BEING TRANSFERRED**

*(If the entire right is to be changed by the applicant, omit part B and C.)*

- amount \_\_\_\_\_ for \_\_\_\_\_ purposes from \_\_\_\_\_ to \_\_\_\_\_  
 (cfs/ac-ft)  
 amount \_\_\_\_\_ for \_\_\_\_\_ purposes from \_\_\_\_\_ to \_\_\_\_\_  
 (cfs/ac-ft)  
 amount \_\_\_\_\_ for \_\_\_\_\_ purposes from \_\_\_\_\_ to \_\_\_\_\_  
 (cfs/ac-ft)

2. Point(s) of Diversion:

Lot	¼	¼	¼	Sec.	Twp.	Rge.	County	Local name for diversion

3. Lands irrigated or place of use:

Twp.	Rge.	Sec.	NE ¼				NW ¼				SW ¼				SE ¼				Totals	
			NE ¼	NW ¼	SW ¼	SE ¼	NE ¼	NW ¼	SW ¼	SE ¼	NE ¼	NW ¼	SW ¼	SE ¼	NE ¼	NW ¼	SW ¼	SE ¼		

Total acres \_\_\_\_\_

**C. DESCRIPTION OF UNCHANGED PORTION OF RIGHT (omit if there is no change)**

- amount \_\_\_\_\_ for \_\_\_\_\_ purposes from \_\_\_\_\_ to \_\_\_\_\_  
 (cfs/ac-ft)  
 amount \_\_\_\_\_ for \_\_\_\_\_ purposes from \_\_\_\_\_ to \_\_\_\_\_  
 (cfs/ac-ft)  
 amount \_\_\_\_\_ for \_\_\_\_\_ purposes from \_\_\_\_\_ to \_\_\_\_\_  
 (cfs/ac-ft)

2. Point(s) of Diversion:

Lot	¼	¼	¼	Sec.	Twp.	Rge.	County	Local name for diversion

3. Lands irrigated or place of use:

Twp.	Rge.	Sec.	NE ¼				NW ¼				SW ¼				SE ¼				Totals	
			NE ¼	NW ¼	SW ¼	SE ¼	NE ¼	NW ¼	SW ¼	SE ¼	NE ¼	NW ¼	SW ¼	SE ¼	NE ¼	NW ¼	SW ¼	SE ¼		

Total acres \_\_\_\_\_

**STATE OF IDAHO  
DEPARTMENT OF WATER RESOURCES  
APPLICATION FOR TRANSFER OF WATER RIGHT**

**PART 2  
(Attach one copy for each right)**

**A. DESCRIPTION OF RIGHT AS RECORDED**

1. Right evidenced by:

- a. Decree No. \_\_\_\_\_ Decreed to \_\_\_\_\_  
in case of \_\_\_\_\_ vs. \_\_\_\_\_  
dated \_\_\_\_\_ in \_\_\_\_\_ county of \_\_\_\_\_
- b. License No. \_\_\_\_\_ issued by the Idaho Department of Water Resources.
- c. Claim No. 36-15194 on file with the Idaho Department of Water Resources.
- d. Transfer No. \_\_\_\_\_ which produced this right.

2. Attach a copy of last year's tax notice for the property to which the water right is appurtenant or other documents which show ownership. Label document as attachment A. Check appropriate box below:

- Tax Notice                       Warranty Deed                       Other \_\_\_\_\_

3. Source of water Groundwater tributary to \_\_\_\_\_

4. Date or priority 4-1-1968

5. Water is used for the following purpose:

- amount 2.76 cfs for Irrig. purposes from 4-1 to 10-31  
(cfs/ac-ft)
- amount \_\_\_\_\_ for \_\_\_\_\_ purposes from \_\_\_\_\_ to \_\_\_\_\_  
(cfs/ac-ft)
- amount \_\_\_\_\_ for \_\_\_\_\_ purposes from \_\_\_\_\_ to \_\_\_\_\_  
(cfs/ac-ft)

6. Total amount of water under right 2.76 cubic feet per second and/or 664.4 acre-feet per annum.

7. Point(s) of Diversion: See Attachment A

Lot	¼	¼	¼	Sec.	Twp.	Rge.	County	Local name for diversion

8. Lands irrigated or place of use: Lands Within District Boundaries

Twp.	Rge.	Sec.	NE ¼				NW ¼				SW ¼				SE ¼				Totals	
			NE ¼	NW ¼	SW ¼	SE ¼	NE ¼	NW ¼	SW ¼	SE ¼	NE ¼	NW ¼	SW ¼	SE ¼	NE ¼	NW ¼	SW ¼	SE ¼		

Total acres 166.1

9. Describe any other water rights used for the same purpose as described above \_\_\_\_\_

10. To your knowledge, has any portion of this water right undergone a period of five or more consecutive years of non-use?  
No If yes, describe \_\_\_\_\_

**B. DESCRIPTION OF PORTION OF RIGHT BEING TRANSFERRED**

*(If the entire right is to be changed by the applicant, omit part B and C.)*

- amount \_\_\_\_\_ for \_\_\_\_\_ purposes from \_\_\_\_\_ to \_\_\_\_\_  
 (cfs/ac-ft)  
 amount \_\_\_\_\_ for \_\_\_\_\_ purposes from \_\_\_\_\_ to \_\_\_\_\_  
 (cfs/ac-ft)  
 amount \_\_\_\_\_ for \_\_\_\_\_ purposes from \_\_\_\_\_ to \_\_\_\_\_  
 (cfs/ac-ft)

2. Point(s) of Diversion:

Lot	¼	¼	¼	Sec.	Twp.	Rge.	County	Local name for diversion

3. Lands irrigated or place of use:

Twp.	Rge.	Sec.	NE ¼				NW ¼				SW ¼				SE ¼				Totals	
			NE ¼	NW ¼	SW ¼	SE ¼	NE ¼	NW ¼	SW ¼	SE ¼	NE ¼	NW ¼	SW ¼	SE ¼	NE ¼	NW ¼	SW ¼	SE ¼		

Total acres \_\_\_\_\_

**C. DESCRIPTION OF UNCHANGED PORTION OF RIGHT (omit if there is no change)**

- amount \_\_\_\_\_ for \_\_\_\_\_ purposes from \_\_\_\_\_ to \_\_\_\_\_  
 (cfs/ac-ft)  
 amount \_\_\_\_\_ for \_\_\_\_\_ purposes from \_\_\_\_\_ to \_\_\_\_\_  
 (cfs/ac-ft)  
 amount \_\_\_\_\_ for \_\_\_\_\_ purposes from \_\_\_\_\_ to \_\_\_\_\_  
 (cfs/ac-ft)

2. Point(s) of Diversion:

Lot	¼	¼	¼	Sec.	Twp.	Rge.	County	Local name for diversion

3. Lands irrigated or place of use:

Twp.	Rge.	Sec.	NE ¼				NW ¼				SW ¼				SE ¼				Totals	
			NE ¼	NW ¼	SW ¼	SE ¼	NE ¼	NW ¼	SW ¼	SE ¼	NE ¼	NW ¼	SW ¼	SE ¼	NE ¼	NW ¼	SW ¼	SE ¼		

Total acres \_\_\_\_\_

**STATE OF IDAHO  
DEPARTMENT OF WATER RESOURCES  
APPLICATION FOR TRANSFER OF WATER RIGHT**

**PART 2**  
*(Attach one copy for each right)*

**A. DESCRIPTION OF RIGHT AS RECORDED**

1. Right evidenced by:

- a. Decree No. \_\_\_\_\_ Decreed to \_\_\_\_\_  
in case of \_\_\_\_\_ vs. \_\_\_\_\_  
dated \_\_\_\_\_ in \_\_\_\_\_ county of \_\_\_\_\_
- b. License No. \_\_\_\_\_ issued by the Idaho Department of Water Resources.
- c. Claim No. 36-15195 on file with the Idaho Department of Water Resources.
- d. Transfer No. \_\_\_\_\_ which produced this right.

2. Attach a copy of last year's tax notice for the property to which the water right is appurtenant or other documents which show ownership. Label document as attachment A. Check appropriate box below:

- Tax Notice       Warranty Deed       Other \_\_\_\_\_

3. Source of water Groundwater tributary to \_\_\_\_\_

4. Date or priority 4-1-1998

5. Water is used for the following purpose:

amount 3.76 cfs for Irrig. purposes from 4-1 to 10-31  
 (cfs/ac-ft)  
 amount \_\_\_\_\_ for \_\_\_\_\_ purposes from \_\_\_\_\_ to \_\_\_\_\_  
 (cfs/ac-ft)  
 amount \_\_\_\_\_ for \_\_\_\_\_ purposes from \_\_\_\_\_ to \_\_\_\_\_  
 (cfs/ac-ft)

6. Total amount of water under right 3.76 cubic feet per second and/or 752.4 acre-feet per annum.

7. Point(s) of Diversion: See Attachment A

Lot	¼	¼	¼	Sec.	Twp.	Rge.	County	Local name for diversion

8. Lands irrigated or place of use: Lands Within District Boundaries

Twp.	Rge.	Sec.	NE ¼				NW ¼				SW ¼				SE ¼				Totals			
			NE ¼	NW ¼	SW ¼	SE ¼	NE ¼	NW ¼	SW ¼	SE ¼	NE ¼	NW ¼	SW ¼	SE ¼	NE ¼	NW ¼	SW ¼	SE ¼				

Total acres 188.1

9. Describe any other water rights used for the same purpose as described above \_\_\_\_\_

10. To your knowledge, has any portion of this water right undergone a period of five or more consecutive years of non-use?  
No If yes, describe \_\_\_\_\_

**B. DESCRIPTION OF PORTION OF RIGHT BEING TRANSFERRED**

*(If the entire right is to be changed by the applicant, omit part B and C.)*

1. amount \_\_\_\_\_ for \_\_\_\_\_ purposes from \_\_\_\_\_ to \_\_\_\_\_  
 (cfs/ac-ft)  
 amount \_\_\_\_\_ for \_\_\_\_\_ purposes from \_\_\_\_\_ to \_\_\_\_\_  
 (cfs/ac-ft)  
 amount \_\_\_\_\_ for \_\_\_\_\_ purposes from \_\_\_\_\_ to \_\_\_\_\_  
 (cfs/ac-ft)

2. Point(s) of Diversion:

Lot	¼	¼	¼	Sec.	Twp.	Rge.	County	Local name for diversion

3. Lands irrigated or place of use:

Twp.	Rge.	Sec.	NE ¼				NW ¼				SW ¼				SE ¼				Totals			
			NE ¼	NW ¼	SW ¼	SE ¼	NE ¼	NW ¼	SW ¼	SE ¼	NE ¼	NW ¼	SW ¼	SE ¼	NE ¼	NW ¼	SW ¼	SE ¼				

Total acres \_\_\_\_\_

**C. DESCRIPTION OF UNCHANGED PORTION OF RIGHT (omit if there is no change)**

1. amount \_\_\_\_\_ for \_\_\_\_\_ purposes from \_\_\_\_\_ to \_\_\_\_\_  
 (cfs/ac-ft)  
 amount \_\_\_\_\_ for \_\_\_\_\_ purposes from \_\_\_\_\_ to \_\_\_\_\_  
 (cfs/ac-ft)  
 amount \_\_\_\_\_ for \_\_\_\_\_ purposes from \_\_\_\_\_ to \_\_\_\_\_  
 (cfs/ac-ft)

2. Point(s) of Diversion:

Lot	¼	¼	¼	Sec.	Twp.	Rge.	County	Local name for diversion

3. Lands irrigated or place of use:

Twp.	Rge.	Sec.	NE ¼				NW ¼				SW ¼				SE ¼				Totals				
			NE ¼	NW ¼	SW ¼	SE ¼	NE ¼	NW ¼	SW ¼	SE ¼	NE ¼	NW ¼	SW ¼	SE ¼	NE ¼	NW ¼	SW ¼	SE ¼					

Total acres \_\_\_\_\_

**STATE OF IDAHO  
DEPARTMENT OF WATER RESOURCES  
APPLICATION FOR TRANSFER OF WATER RIGHT**

**PART 2  
(Attach one copy for each right)**

**A. DESCRIPTION OF RIGHT AS RECORDED**

1. Right evidenced by:

- a. Decree No. \_\_\_\_\_ Decreed to \_\_\_\_\_  
in case of \_\_\_\_\_ vs. \_\_\_\_\_  
dated \_\_\_\_\_ in \_\_\_\_\_ county of \_\_\_\_\_
- b. License No. \_\_\_\_\_ issued by the Idaho Department of Water Resources.
- c. Claim No. 26-15196 on file with the Idaho Department of Water Resources.
- d. Transfer No. \_\_\_\_\_ which produced this right.

2. Attach a copy of last year's tax notice for the property to which the water right is appurtenant or other documents which show ownership. Label document as attachment A. Check appropriate box below:

- Tax Notice       Warranty Deed       Other \_\_\_\_\_

3. Source of water Groundwater tributary to \_\_\_\_\_

4. Date or priority 4-1-1981

5. Water is used for the following purpose:

- amount 0.37 cfs for Irrig. purposes from 4-1 to 10-31
- amount \_\_\_\_\_ for \_\_\_\_\_ purposes from \_\_\_\_\_ to \_\_\_\_\_
- amount \_\_\_\_\_ for \_\_\_\_\_ purposes from \_\_\_\_\_ to \_\_\_\_\_
- amount \_\_\_\_\_ for \_\_\_\_\_ purposes from \_\_\_\_\_ to \_\_\_\_\_

6. Total amount of water under right 0.37 cubic feet per second and/or 88.4 acre-feet per annum

7. Point(s) of Diversion: See Attachment A

Lot	¼	¼	¼	Sec.	Twp.	Rge.	County	Local name for diversion

8. Lands irrigated or place of use: Lands Within District Boundaries

Twp.	Rge.	Sec.	NE ¼				NW ¼				SW ¼				SE ¼				Totals	
			NE ¼	NW ¼	SW ¼	SE ¼	NE ¼	NW ¼	SW ¼	SE ¼	NE ¼	NW ¼	SW ¼	SE ¼	NE ¼	NW ¼	SW ¼	SE ¼		

Total acres 22.1

9. Describe any other water rights used for the same purpose as described above \_\_\_\_\_

**PART 2**

10. To your knowledge, has any portion of this water right undergone a period of five or more consecutive years of non-use?  
No If yes, describe \_\_\_\_\_

**B. DESCRIPTION OF PORTION OF RIGHT BEING TRANSFERRED**

*(If the entire right is to be changed by the applicant, omit part B and C.)*

- amount \_\_\_\_\_ for \_\_\_\_\_ purposes from \_\_\_\_\_ to \_\_\_\_\_  
 (cfs/ac-ft)  
 amount \_\_\_\_\_ for \_\_\_\_\_ purposes from \_\_\_\_\_ to \_\_\_\_\_  
 (cfs/ac-ft)  
 amount \_\_\_\_\_ for \_\_\_\_\_ purposes from \_\_\_\_\_ to \_\_\_\_\_  
 (cfs/ac-ft)

2. Point(s) of Diversion:

Lot	¼	¼	¼	Sec.	Twp.	Rge.	County	Local name for diversion

3. Lands irrigated or place of use:

Twp.	Rge.	Sec.	NE ¼				NW ¼				SW ¼				SE ¼				Totals			
			NE ¼	NW ¼	SW ¼	SE ¼	NE ¼	NW ¼	SW ¼	SE ¼	NE ¼	NW ¼	SW ¼	SE ¼	NE ¼	NW ¼	SW ¼	SE ¼				

Total acres \_\_\_\_\_

**C. DESCRIPTION OF UNCHANGED PORTION OF RIGHT (omit if there is no change)**

- amount \_\_\_\_\_ for \_\_\_\_\_ purposes from \_\_\_\_\_ to \_\_\_\_\_  
 (cfs/ac-ft)  
 amount \_\_\_\_\_ for \_\_\_\_\_ purposes from \_\_\_\_\_ to \_\_\_\_\_  
 (cfs/ac-ft)  
 amount \_\_\_\_\_ for \_\_\_\_\_ purposes from \_\_\_\_\_ to \_\_\_\_\_  
 (cfs/ac-ft)

2. Point(s) of Diversion:

Lot	¼	¼	¼	Sec.	Twp.	Rge.	County	Local name for diversion

3. Lands irrigated or place of use:

Twp.	Rge.	Sec.	NE ¼				NW ¼				SW ¼				SE ¼				Totals				
			NE ¼	NW ¼	SW ¼	SE ¼	NE ¼	NW ¼	SW ¼	SE ¼	NE ¼	NW ¼	SW ¼	SE ¼	NE ¼	NW ¼	SW ¼	SE ¼					

Total acres \_\_\_\_\_

**STATE OF IDAHO  
DEPARTMENT OF WATER RESOURCES  
APPLICATION FOR TRANSFER OF WATER RIGHT**

**PART 2  
(Attach one copy for each right)**

**A. DESCRIPTION OF RIGHT AS RECORDED**

1. Right evidenced by:
  - a. Decree No. \_\_\_\_\_ Decreed to \_\_\_\_\_  
in case of \_\_\_\_\_ vs. \_\_\_\_\_  
dated \_\_\_\_\_ in \_\_\_\_\_ county of \_\_\_\_\_
  - b. License No. \_\_\_\_\_ issued by the Idaho Department of Water Resources.
  - c. Claim No. 86-15127 on file with the Idaho Department of Water Resources.
  - d. Transfer No. \_\_\_\_\_ which produced this right.
2. Attach a copy of last year's tax notice for the property to which the water right is appurtenant or other documents which show ownership. Label document as attachment A. Check appropriate box below:
 

Tax Notice                       Warranty Deed                       Other \_\_\_\_\_
3. Source of water Groundwater tributary to \_\_\_\_\_
4. Date or priority 4-1-1984
5. Water is used for the following purpose:
 

amount 54.03 cfs for Irrig. purposes from 4-1 to 10-31  
 amount \_\_\_\_\_ for \_\_\_\_\_ purposes from \_\_\_\_\_ to \_\_\_\_\_  
 amount \_\_\_\_\_ for \_\_\_\_\_ purposes from \_\_\_\_\_ to \_\_\_\_\_  
 amount \_\_\_\_\_ for \_\_\_\_\_ purposes from \_\_\_\_\_ to \_\_\_\_\_
6. Total amount of water under right 54.03 cubic feet per second and/or 13029.2 acre-feet per annum
7. Point(s) of Diversion: See Attachment A

Lot	¼	¼	¼	Sec.	Twp.	Rge.	County	Local name for diversion

8. Lands irrigated or place of use: Lands Within District Boundaries

Twp.	Rge.	Sec.	NE ¼				NW ¼				SW ¼				SE ¼				Totals	
			NE ¼	NW ¼	SW ¼	SE ¼	NE ¼	NW ¼	SW ¼	SE ¼	NE ¼	NW ¼	SW ¼	SE ¼	NE ¼	NW ¼	SW ¼	SE ¼		

Total acres 3257.3

9. Describe any other water rights used for the same purpose as described above \_\_\_\_\_

**PART 2**

10. To your knowledge, has any portion of this water right undergone a period of five or more consecutive years of non-use?  
No If yes, describe \_\_\_\_\_

**B. DESCRIPTION OF PORTION OF RIGHT BEING TRANSFERRED**

*(If the entire right is to be changed by the applicant, omit part B and C.)*

- amount \_\_\_\_\_ for \_\_\_\_\_ purposes from \_\_\_\_\_ to \_\_\_\_\_  
 (cfs/ac-ft)  
 amount \_\_\_\_\_ for \_\_\_\_\_ purposes from \_\_\_\_\_ to \_\_\_\_\_  
 (cfs/ac-ft)  
 amount \_\_\_\_\_ for \_\_\_\_\_ purposes from \_\_\_\_\_ to \_\_\_\_\_  
 (cfs/ac-ft)

2. Point(s) of Diversion:

Lot	¼	¼	¼	Sec.	Twp.	Rge.	County	Local name for diversion

3. Lands irrigated or place of use:

Twp.	Rge.	Sec.	NE ¼				NW ¼				SW ¼				SE ¼				Totals		
			NE ¼	NW ¼	SW ¼	SE ¼	NE ¼	NW ¼	SW ¼	SE ¼	NE ¼	NW ¼	SW ¼	SE ¼	NE ¼	NW ¼	SW ¼	SE ¼			

Total acres \_\_\_\_\_

**C. DESCRIPTION OF UNCHANGED PORTION OF RIGHT (omit if there is no change)**

- amount \_\_\_\_\_ for \_\_\_\_\_ purposes from \_\_\_\_\_ to \_\_\_\_\_  
 (cfs/ac-ft)  
 amount \_\_\_\_\_ for \_\_\_\_\_ purposes from \_\_\_\_\_ to \_\_\_\_\_  
 (cfs/ac-ft)  
 amount \_\_\_\_\_ for \_\_\_\_\_ purposes from \_\_\_\_\_ to \_\_\_\_\_  
 (cfs/ac-ft)

2. Point(s) of Diversion:

Lot	¼	¼	¼	Sec.	Twp.	Rge.	County	Local name for diversion

3. Lands irrigated or place of use:

Twp.	Rge.	Sec.	NE ¼				NW ¼				SW ¼				SE ¼				Totals		
			NE ¼	NW ¼	SW ¼	SE ¼	NE ¼	NW ¼	SW ¼	SE ¼	NE ¼	NW ¼	SW ¼	SE ¼	NE ¼	NW ¼	SW ¼	SE ¼			

Total acres \_\_\_\_\_

A+B Irrigation  
Transfer Application  
9S, 22E

9S

New Well

300

NORTH

ROAD BM

ROAD

9

1050 WEST

10

Well

4208

NORTH

ROAD

Well

6

16

Well

15

Abandoned Well

42100

NORTH

ROAD

Well

4208

22E

20

62

63

E

1739 E

T # 4036

**STATE OF IDAHO**  
**DEPARTMENT OF WATER RESOURCES**  
**APPLICATION FOR TRANSFER OF WATER RIGHT**  
**PART 3**

**A. Draw a map or attach a USGS map indicating the new point(s) of diversion and/or the new place of use for rights described in part 1. Clearly depict the land by section, township and range number.**

ATTACHMENT A

*Esfare*

EXISTING DIVERSION POINTS

Twp.	Rng.	Sec.	Tract	Gov't Tract	No. of Wells	County			
7S	23E	34	NW SE SW	A	2	Minidoka			
		24E	22	NW SW SW	D	1	"		
				NW NW SE	B	1	"		
				NE SE SE	C	1	"		
			23	NW SW NE	A	1	"		
			26	NW SE NE	A	1	"		
				NE NW SW	F	1	"		
			28	NW SW NE	B	2	"		
			30	SW NW SE	A	2	"		
			31	NW SW NE	A	1	"		
			32	SW SE NE	C	2	"		
			33	SE NW SE	B	2	"		
			34	SW SE NW	B	1	"		
			35	SW SW SE	B	2	"		
			25E	27	NE SE SW	A	1	"	
				29	NE NE SW	A	1	"	
				30	NW NE SE	B	1	"	
				31	NE NE SW	D	1	"	
		32		NW NE SW	D	1	"		
		33		NE SW NW	A	1	"		
		34		SE NE SW	C	1	"		
		21E		22	NW NE SE	B	1	Jerome	
			24	NW SE NW	C	1	"		
			26	NW SE NE	D	2	"		
			35	SE NE NE	G	2	"		
				SW SW SW	A	1	"		
				SE SE SE	C	1	"		
	8S	22E	30	SW NW SW	D	1	Minidoka		
			35	SW NW NE	A	2	"		
		<del>22E</del>			<del>NE // NW // NE</del>				
					SW SW SE	B	1	"	
			23E	1	NE NW NE	A	2	"	
						SW SW SW	F	1	"
				2	SE NE SW	D	1	"	
4				SW SW SW	E	2	"		
5				NE SE NE	G	2	"		
8				NE NE SE	C	1	"		
10				SW SE NE	H	1	"		
					NE SW SW	D	1	"	
12				SW SW NE	D	2	"		
				SE SE SW	F	2	"		
14		NW NW NW		N	2	"			
15		SE NE NW		A	2	"			
			SE SE SE	F	1	"			
17		NW NE NW	D	1	"				
			NE SE SE	C	2	"			
19		NW SW SE	A	2	"				
21		SW SE NE	A	1	"				
22		SW SE SW	C	1	"				
23		SW NW SW	E	2	"				

Twp.	Rng.	Sec.	Tract	Gov't Tract	No. of Wells	County	
8S	23E	24	NE NW NW	B	1	Minidoka	
			NE SE SW	E	2	"	
		25	NW SE NW	C	1	"	
			26	NW NW SE	F	1	"
		27	NE NE NE	A	1	"	
			SW SE NW	B	1	"	
		28	SW SE SW	G	1	"	
			SW NE SW	E	1	"	
		29	NW SW SW	G	2	"	
			SE SE NE	J	2	"	
		31	SE NE SE	E	1	"	
		34	NW SE SW	C	1	"	
		35	SE NW NW	K	1	"	
			NE SW SW	D	1	"	
		24E	1	SE NW SE	B	1	"
				SE SE SE	E	1	"
		3	SE SE NE	B	1	"	
			SW SE NE	A	2	"	
		4	SW SW NE	C	1	"	
			NE SW SW	A	2	"	
		6	SE NE NW	F	1	"	
			NW NW SW	B	1	"	
		7	SE NE SE	J	1	"	
			NW NE SE	F	1	"	
		8	NE SE NE	C	1	"	
			10	NW SW NE	B	1	"
		11	SW SW NW	H	1	"	
			SE SE SW	E	1	"	
		12	SW NE NW	B	2	"	
			NW NW SE	E	1	"	
		13	NE NW NE	C	1	"	
		14	NW NW NE	K	2	"	
		15	SW SE SW	E	1	"	
		18	SE SW NW	C	1	"	
		21	NE SW NW	D	1	"	
	NE NW NE		E	1	"		
	22	NE SW SW	C	1	"		
		SW NE SE	D	1	"		
	23	SE SE SW	E	1	"		
	26	SE SW NE	B	1	"		
	29	SE NW SE	G	1	"		
	30	SW NE NW	H	1	"		
		SE NW SE	A	1	"		
	25E	31	SW SE SW	B	2	"	
			SE NE NW	A	2	"	
3	NW NW NW	D	2	"			
	NE NE SE	D	1	"			
5	NW NE NE	E	2	"			
	6	NE NE SE	B	2	"		
11	NW SW SE	G	1	"			
12	NW NW NW	A	2	"			
13	NW SW SW	A	1	"			
14	SW NE SW	C	1	"			
15	NW SW SW	F	2	"			

Twp.	Rng.	Sec.	Tract	Gov't Tract	No. of Wells	County
8S	25E	17	NW NE NE	E	1	Minidoka
		19	NE NW NE	K	2	"
			SE SW NW	F	2	"
		21	NE SE SW	D	1	"
		23	NW NW NW	J	2	"
		24	SE NW NW	E	1	"
9S	21E	1	NW NE SW	A	1	Jerome
		3	NE NW SW	B	1	"
			SE SE SW	J	1	"
			NW NE SE	E	1	"
			NE NE SE	E	1	"
	22E	3	NW SE SE	A	2	Minidoka
		7	SE NE NE	C	1	"
			NE SE NE	C	1	"
		9	SE SW NW	B	1	"
			NE NE SW	D	1	"
		10	NE SW NE	A	1	"
		11	NW NW NE	F	1	"
			SE NE NW	F	1	"
		15	NE SW NE	C	1	"
			SW SW NE	A	1	"
		18	NE SW SE	C	2	"
		19	NW SW NW	A	1	"
		20	<i>out</i> NW NE NE	A	1	"
		22	SE SW NE	A	1	"
		28	NE SE SE	B	1	"
30	NW NE NE	J	1	"		
33	SE NE SE	B	2	"		
23E	2	NE SE NE	D	1	"	
	3	NE SE NE	E	1	"	
		NE NW SW	A	1	"	
	6	SE SE NE	A	1	"	
10S	21E	2	SW NW SW	E	1	Jerome
	22E	3	SE NW SW	J	1	Minidoka

ATTACHMENT B

Part 1.B. Water Rights To Be Transferred (Based On Director's SRBA Recommendation)

1. Right Number	Priority	Amount	Nature of Use	Period of Use
36-02080Z0	9-9-1948	1100 cfs	Irrigation	4-1 to 10-31
36-15192	4-1-1962	0.60 cfs	"	"
36-15193	4-1-1965	0.52 cfs	"	"
36-15194	4-1-1968	2.76 cfs	"	"
36-15195	4-1-1978	3.76 cfs	"	"
36-15196	4-1-1981	0.37 cfs	"	"
36-15127	4-1-1984	54.03 cfs	"	"

After

ATTACHMENT <sup>C</sup> ▲

EXISTING DIVERSION POINTS

Twp.	Rng.	Sec.	Tract	Gov't Tract	No. of Wells	County		
7S	23E	34	NW SE SW	A	2	Minidoka		
		24E	NW SW SW	D	1	"		
	24E	22	NW NW SE	B	1	"		
			NE SE SE	C	1	"		
			NW SW NE	A	1	"		
		23	26	NW SE NE	A	1	"	
			26	NE NW SW	F	1	"	
		25E	28	NW SW NE	B	2	"	
			30	SW NW SE	A	2	"	
			31	NW SW NE	A	1	"	
			32	SW SE NE	C	2	"	
			33	SE NW SE	B	2	"	
			34	SW SE NW	B	1	"	
			35	SW SW SE	B	2	"	
			27	NE SE SW	A	1	"	
			29	NE NE SW	A	1	"	
			30	NW NE SE	B	1	"	
	31	NE NE SW	D	1	"			
	32	NW NE SW	D	1	"			
	33	NE SW NW	A	1	"			
	34	SE NE SW	C	1	"			
	8S	21E	22	NW NE SE	B	1	Jerome	
			24	NW SE NW	C	1	"	
26			NW SE NE	D	2	"		
35			SE NE NE	G	2	"		
35			SW SW SW	A	1	"		
22E		30	SE SE SE	C	1	"		
		30	SW NW SW	D	1	Minidoka		
		35	SW NW NE	A	2	"		
		23E	<del>21E</del>	<del>NE // NW // NE</del>				
				SW SW SE	B	1	"	
1	NE NW NE		A	2	"			
23E	2		SW SW SW	F	1	"		
	2		SE NE SW	D	1	"		
	4		SW SW SW	E	2	"		
	5		NE SE NE	G	2	"		
	8		NE NE SE	C	1	"		
	10		SW SE NE	H	1	"		
	10		NE SW SW	D	1	"		
	12		SW SW NE	D	2	"		
	12		SE SE SW	F	2	"		
	14		NW NW NW	N	2	"		
	15	SE NE NW	A	2	"			
15	SE SE SE	F	1	"				
17	NW NE NW	D	1	"				
17	NE SE SE	C	2	"				
19	NW SW SE	A	2	"				
21	SW SE NE	A	1	"				
22	SW SE SW	C	1	"				
23	SW NW SW	E	2	"				

T#40

Twp.	Rng.	Sec.	Tract	Gov't Tract	No. of Wells	County		
8S	23E	24	NE NW NW	B	1	Minidoka		
			NE SE SW	E	2	"		
		25	NW SE NW	C	1	"		
			26	NW NW SE	F	1	"	
				27	NE NE NE	A	1	"
		SW SE NW	B		1	"		
		SW SE SW	G		1	"		
		28	SW NE SW	E	1	"		
			NW SW SW	G	2	"		
		29	SE SE NE	J	2	"		
		31	SE NE SE	E	1	"		
		34	NW SE SW	C	1	"		
		24E	35	35	SE NW NW	K	1	"
					NE SW SW	D	1	"
				SE NW SE	B	1	"	
	SE SE SE			E	1	"		
	1			SE SE NE	B	1	"	
				3	SW SE NE	A	2	"
	4			SW SW NE	C	1	"	
				NE SW SW	A	2	"	
	6			SE NE NW	F	1	"	
				NW NW SW	B	1	"	
	7	SE NE SE	J	1	"			
		NW NE SE	F	1	"			
	8	NE SE NE	C	1	"			
		10	NW SW NE	B	1	"		
	SW SW NW		H	1	"			
	11	SE SE SW	E	1	"			
		SW NE NW	B	2	"			
	12	NW NW SE	E	1	"			
		NE NW NE	C	1	"			
	13	NW NW NE	K	2	"			
		SW SE SW	E	1	"			
	14	SE SW NW	C	1	"			
		NE SW NW	D	1	"			
21	NE NW NE	E	1	"				
	NE SW SW	C	1	"				
22	SW NE SE	D	1	"				
	SE SE SW	E	1	"				
26	SE SW NE	B	1	"				
	SE NW SE	G	1	"				
30	SW NE NW	H	1	"				
	SE NW SE	A	1	"				
25E	31	SW SE SW	B	2	"			
		SE NE NW	A	2	"			
		NW NW NW	D	2	"			
		NE NE SE	D	1	"			
		5	NW NE NE	E	2	"		
			NE NE SE	B	2	"		
		11	NW SW SE	G	1	"		
			NW NW NW	A	2	"		
		12	NW SW SW	A	1	"		
			SW NE SW	C	1	"		
		14	NW SW SW	F	2	"		
			NW SW SW	F	2	"		

Twp.	Rng.	Sec.	Tract	Gov't Tract	No. of Wells	County
8S	25E	17	NW NE NE	E	1	Minidoka
		19	NE NW NE	K	2	"
			SE SW NW	F	2	"
		21	NE SE SW	D	1	"
		23	NW NW NW	J	2	"
		24	SE NW NW	E	1	"
9S	21E	1	NW NE SW	A	1	Jerome
		3	NE NW SW	B	1	"
			SE SE SW	J	1	"
			NW NE SE	E	1	"
			NE NW SW	A	1	"
	22E	3	NW SE SE	A	3	Minidoka
		7	SE NE NE	C	1	"
			NE SE NE	C	1	"
		9	SE SW NW	B	1	"
			NE NE SW	D	1	"
		10	NE SW NE	A	1	"
		11	NW NW NE	F	1	"
			SE NE NW	F	1	"
		15	NE SW NE	C	1	"
			SW SW NE	A	1	"
		18	NE SW SE	C	2	"
		19	NW SW NW	A	1	"
		<del>20</del>	<del>NW NE NE</del>	<del>A</del>	<del>1</del>	<del>"</del>
		22	SE SW NE	A	1	"
		28	NE SE SE	B	1	"
30	NW NE NE	J	1	"		
33	SE NE SE	B	2	"		
23E	2	NE SE NE	D	1	"	
	3	NE SE NE	E	1	"	
		NE NW SW	A	1	"	
	6	SE SE NE	A	1	"	
10S	21E	2	NW SW SE	H	1	Jerome
			SW NW SW	E	1	Minidoka
	22E	3	SE NW SW	J	1	

Water Right Number - R36-15127

Prefix Translation: RESEARCH

Old (D) Number -

VERIFIED ADM

+ - - - - Last Name - - - - +      + - First Name - - +      + - - - - - - - - Address - - - - - +

\*\*\* A - ATTORNEY \*\*\*  
LING

ROGER

1 - PO BOX 396  
2 -  
3 -

City- RUPERT      State- ID Zip- 83350

MONSON ESQ

PETER

Phone - 208-000-0000  
1 - INDIAN RES SEC/L & NR SECTION  
2 - US DEPT OF JUSTICE  
3 - PO BOX 44378

City- WASHINGTON      State- DC Zip- 20026  
Phone - 208-000-0000

\*\*\* C - CURRENT OWNER \*\*\*  
AMERICA, ACTING THROUGH

UNITED STATES OF

1 - REGIONAL DIRECTOR, P.N. REGION  
2 - BUREAU OF RECLAMATION  
3 - BOX 043-550 W FORT ST

City- BOISE      State- ID Zip- 83724  
Phone - 208-334-1165

\*\*\* K - ALSO KNOWN AS \*\*\*  
BOR

1 -  
2 -  
3 -

City- X      State- ID Zip- 0  
Phone - 208-000-0000

US DEPT OF INTERIOR

1 - BUREAU OF RECLAMATION  
2 - ATTN 424 BOX 043  
3 - 550 W FORT ST

City- BOISE      State- ID Zip- 83724  
Phone - 208-000-0000

\*\*\* P - PRESENT OWNER \*\*\*  
A & B IRRIGATION DISTRICT

1 - PO BOX 675  
2 -  
3 -

City- RUPERT      State- ID Zip- 83350  
Phone - 208-436-3152

+ - - Priority Date - - +      + - - - Region - - - +      + - - - Stage - - - +      + - - - Status - - - - +  
04/01/1984      17 SOUTHERN      J - BENEFICIAL USE

+ - - - - Source - - - - - +      + - - - - - Tributary - - - - - +  
GROUNDWATER

+ - - - - Point of Diversion - - - - - +  
Twn      Rng      Sec      Tract      Lot      RFlg      County

Twn	Rng	Sec	Tract	Lot	RFlg	County
07S	23E	34	NW SE SW	99	(67)	MINIDOKA
		24E	NW SW SW	96	(67)	MINIDOKA
			NW NW SE	98	(67)	MINIDOKA
	23	NE SE SE	97	(67)	MINIDOKA	
		NW SW NE	99	(67)	MINIDOKA	
	26	NW SE NE	99	(67)	MINIDOKA	

MAR 20 1993  
MICROFILMED

Water right number - R36-15127

Prefix Translation: RESEARCH

		NE NW SW	94	(67)	MINIDOKA
	28	NW SW NE	98	(67)	MINIDOKA
	30	SW NW SE	99	(67)	MINIDOKA
	31	NW SW NE	99	(67)	MINIDOKA
	32	SW SE NE	97	(67)	MINIDOKA
	33	SE NW SE	98	(67)	MINIDOKA
	34	SW SE NW	98	(67)	MINIDOKA
	35	SW SW SE	98	(67)	MINIDOKA
25E	27	NE SE SW	99	(67)	MINIDOKA
	29	NE NE SW	99	(67)	MINIDOKA
	30	NW NE SE	98	(67)	MINIDOKA
	31	NE NE SW	96	(67)	MINIDOKA
	32	NW NE SW	96	(67)	MINIDOKA
	33	NE SW NW	99	(67)	MINIDOKA
	34	SE NE SW	97	(67)	MINIDOKA
08S	21E	22	NW NE SE	98	(53) JEROME
		24	NW SE NW	97	(53) JEROME
		26	NW SE NE	96	(53) JEROME
		35	SE NE NE	93	(53) JEROME
			SW SW SW	99	(53) JEROME
			SE SE SE	97	(53) JEROME
	22E	30	SW NW SW	96	(67) MINIDOKA
		35	SW NW NE	99	(67) MINIDOKA
			SW SW SE	98	(67) MINIDOKA
	23E	1	NE NW NE	99	(67) MINIDOKA
			SW SW SW	94	(67) MINIDOKA
		2	SE NE SW	96	(67) MINIDOKA
		4	SW SW SW	95	(67) MINIDOKA
		5	NE SE NE	93	(67) MINIDOKA
		8	NE NE SE	97	(67) MINIDOKA
		10	SW SE NE	92	(67) MINIDOKA
			NE SW SW	96	(67) MINIDOKA
		12	SW SW NE	96	(67) MINIDOKA
			SE SE SW	94	(67) MINIDOKA
		14	NW NW NW	87	(67) MINIDOKA
		15	SE NE NW	99	(67) MINIDOKA
			SE SE SE	94	(67) MINIDOKA
		17	NW NE NW	96	(67) MINIDOKA
			NE SE SE	97	(67) MINIDOKA
		19	NW SW SE	99	(67) MINIDOKA
		21	SW SE NE	99	(67) MINIDOKA
		22	SW SE SW	97	(67) MINIDOKA
		23	SW NW SW	95	(67) MINIDOKA
		24	NE NW NW	98	(67) MINIDOKA
			NE SE SW	95	(67) MINIDOKA
		25	NW SE NW	97	(67) MINIDOKA
		26	NW NW SE	94	(67) MINIDOKA
		27	NE NE NE	99	(67) MINIDOKA
			SW SE NW	98	(67) MINIDOKA
			SW SE SW	93	(67) MINIDOKA
		28	SW NE SW	95	(67) MINIDOKA
			NW SW SW	93	(67) MINIDOKA

MICROFILMED  
 MAR 20 1993

Water right number - R36-15127

Prefix Translation: RESEARCH

	29	SE SE NE	91	(67)	MINIDOKA
	31	SE NE SE	95	(67)	MINIDOKA
	34	NW SE SW	97	(67)	MINIDOKA
	35	SE NW NW	90	(67)	MINIDOKA
		NE SW SW	96	(67)	MINIDOKA
		SE NW SE	98	(67)	MINIDOKA
		SE SE SE	95	(67)	MINIDOKA
24E	1	SE SE NE	98	(67)	MINIDOKA
	3	SW SE NE	99	(67)	MINIDOKA
	4	SW SW NE	97	(67)	MINIDOKA
		NE SW SW	99	(67)	MINIDOKA
	6	SE NE NW	94	(67)	MINIDOKA
		NW NW SW	98	(67)	MINIDOKA
		SE NE SE	91	(67)	MINIDOKA
	7	NW NE SE	94	(67)	MINIDOKA
	8	NE SE NE	97	(67)	MINIDOKA
	10	NW SW NE	98	(67)	MINIDOKA
		SW SW NW	92	(67)	MINIDOKA
		SE SE SW	95	(67)	MINIDOKA
	11	SW NE NW	98	(67)	MINIDOKA
		NW NW SE	95	(67)	MINIDOKA
	12	NE NW NE	97	(67)	MINIDOKA
	13	NW NW NE	90	(67)	MINIDOKA
	14	SW SE SW	95	(67)	MINIDOKA
	15	SE SW NW	97	(67)	MINIDOKA
	18	NE SW NW	96	(67)	MINIDOKA
	21	NE NW NE	95	(67)	MINIDOKA
		NE SW SW	97	(67)	MINIDOKA
	22	SW NE SE	96	(67)	MINIDOKA
	23	SE SE SW	95	(67)	MINIDOKA
	26	SE SW NE	98	(67)	MINIDOKA
	29	SE NW SE	93	(67)	MINIDOKA
	30	SW NE NW	92	(67)	MINIDOKA
		SE NW SE	99	(67)	MINIDOKA
	31	SW SE SW	98	(67)	MINIDOKA
25E	3	SE NE NW	99	(67)	MINIDOKA
		NW NW NW	96	(67)	MINIDOKA
		NE NE SE	96	(67)	MINIDOKA
	5	NW NE NE	95	(67)	MINIDOKA
	6	NE NE SE	98	(67)	MINIDOKA
	11	NW SW SE	93	(67)	MINIDOKA
	12	NW NW NW	99	(67)	MINIDOKA
	13	NW SW SW	99	(67)	MINIDOKA
	14	SW NE SW	97	(67)	MINIDOKA
	15	NW SW SW	94	(67)	MINIDOKA
	17	NW NE NE	95	(67)	MINIDOKA
	19	NE NW NE	90	(67)	MINIDOKA
		SE SW NW	94	(67)	MINIDOKA
	21	NE SE SW	96	(67)	MINIDOKA
	23	NW NW NW	91	(67)	MINIDOKA
	24	SE NW NW	95	(67)	MINIDOKA
09S	21E	1	NW NE SW	99	(53) JEROME

MICROFILMED

MAR 20 1993

Water right number - R36-15127 Prefix Translation: RESEARCH

	3	NE NW SW	98	(53)	JEROME
		SE SE SW	91	(53)	JEROME
		NW NE SE	95	(53)	JEROME
22E	3	NW SE SE	99	(67)	MINIDOKA
	7	SE NE NE	97	(67)	MINIDOKA
		NE SE NE	97	(67)	MINIDOKA
	9	SE SW NW	98	(67)	MINIDOKA
		NE NE SW	96	(67)	MINIDOKA
	10	NE SW NE	99	(67)	MINIDOKA
	11	NW NW NE	94	(67)	MINIDOKA
		SE NE NW	94	(67)	MINIDOKA
	15	NE SW NE	97	(67)	MINIDOKA
		SW SW NE	99	(67)	MINIDOKA
	18	NE SW SE	97	(67)	MINIDOKA
	19	NW SW NW	99	(67)	MINIDOKA
	20	NW NE NE	99	(67)	MINIDOKA
	22	SE SW NE	99	(67)	MINIDOKA
	28	NE SE SE	98	(67)	MINIDOKA
	30	NW NE NE	91	(67)	MINIDOKA
	33	SE NE SE	98	(67)	MINIDOKA
23E	2	NE SE NE	96	(67)	MINIDOKA
	3	NE SE NE	95	(67)	MINIDOKA
		NE NW SW	99	(67)	MINIDOKA
	6	SE SE NE	99	(67)	MINIDOKA
		NW SW SE	92	(67)	MINIDOKA
10S	21E	2	SW NW SW	95	(53) JEROME
	22E	3	SE NW SW	91	(67) MINIDOKA

Code	Description	Period From	Period To	Diversion Rate	Diversion Volume
01	IRRIGATION	04/01	10/31	60.920	
+ - Total Div. Rate - + + - Total Div. Volume - +				+ - Total Consumptive Use - +	+ - KW Usage - +
60.920				0.0	

Twn	Rng	Sec	Tract	Lot	Acres	Code	Description	County
-----	-----	-----	-------	-----	-------	------	-------------	--------

Total Acres:

- + - - Diversion Means - WELLS, PUMPS, PIPELINES - A&B IRRIGATION DISTRICT (UNIT B)
- + - - Non-Irrigation Use -
- + - - Other Rights for Same Use - SEE REMARKS

----- Remarks -----  
THIS RIGHT IS AN EXPANSION OF RIGHT NO. 36-02080 PURSUANT TO IDAHO CODE 42-1416(2).

MAR 20 1993

MICROFILMED



