

RECEIVED

FEB 17 1998

Department of Water Resources  
Adjudication Bureau

Name of Party Filing Document

United States of America, Bureau of Reclamation

Attorney Name and Address

Paul F. Holleman  
United States Department of Justice  
Environment and Natural Resource Division  
General Litigation Section  
550 West Fort Street, MSC 033  
Boise, Idaho 83724

**IN THE DISTRICT COURT OF THE FIFTH JUDICIAL DISTRICT OF THE  
STATE OF IDAHO, IN AND FOR THE COUNTY OF TWIN FALLS**

In Re SRBA	)	SUBCASE NO: <u>36-15194</u>
	)	(Insert Water Right Number)
	)	
Case No. 39576	)	STANDARD FORM 4
	)	
	)	MOTION TO FILE:
	)	<input type="checkbox"/> LATE NOTICE OF CLAIM
	)	<input checked="" type="checkbox"/> AMENDED NOTICE OF CLAIM

**INSTRUCTIONS**

This form is used to file a late Notice of Claim or an amendment to a Notice of Claim in a reporting area where the Director's Report has been filed. Forms may be obtained from the SRBA Court, the Idaho Department of Water Resources (IDWR), or you may copy or reproduce this blank form. If you copy or reproduce this form, please copy on both sides with the even number pages upside down.

The water right number for your late or amended claim must be indicated above in the blank space following "Subcase." You must use a separate form for each late or amended Notice of Claim.

This form has been adopted by the court in *SRBA Administrative Order 1, Rules of Procedure* (amended Sept. 30, 1996), Section 4, which may be consulted for further information.

By filing a Motion to File a Late Notice of Claim or a Motion to File an Amended Notice of Claim, you certify that it is well-grounded in fact; is warranted by existing law or a good-faith argument for the extension, modification or reversal of existing law; and is not filed for any improper purpose, such as to harass, cause unnecessary delay, or needlessly increase the cost of litigation.

I have read *SRBA Administrative Order 1, Rules of Procedure* (amended Sept. 30, 1996).

My name is: United States of America, acting through the  
Department of Interior, Bureau of Reclamation

My address is: 1359 Hansen Avenue  
Burley, Idaho 83318-1812

My phone number is: Work: (208) 678-0461 (Dala Walton) Home:

I am an attorney representing:  
United States of America, acting through the  
Department of Interior,  
Bureau of Reclamation,

My name is: P. Fritz Holleman

My address is: U.S. Department of Justice  
Environment and Natural Resources Division  
General Litigation Section  
550 West Fort Street, MSC 033  
Boise, Idaho 83724

My phone number is: (202) 305-0494 (Holleman)

## MOTION TO FILE AN AMENDED NOTICE OF CLAIM

A *Motion to File an Amended Notice of Claim* may require a hearing before the Presiding Judge or Special Master or may be granted by leave of the court or by written consent of the parties and the Idaho Department of Water Resources (IDWR). Leave to amend a claim shall be freely given when justice so requires.

- I must amend my Notice of Claim to the use of water in the SRBA because:

Proof of an earlier priority date was discovered after the filing of the first claim.

Based on this new information, the United States seeks to amend its claims in SRBA subcases 36-15127, 36-15193, 36-15194, 36-15195, and 36-15196 by splitting these claims into an "A" and a "B" claim.

The "A" claims in these subcases assert a priority date of April 1, 1962. Recently discovered aerial photographs indicate that the acres identified in these amended claims were irrigated at least as early as 1962.

The amended "B" claims seek the priority date recommended for these rights by the Idaho Department of Water Resources in the Director's Report issued in September, 1997. The acreage identified in the "B" claims (except for 36-15127) is simply what was reported by IDWR, less what was irrigated in 1962 and is sought under the "A" claims. The "B" claims are asserted with provision for mitigation or subordination for the protection of other water users as may be required by law. The claimed source is "groundwater, waste, seepage, and return flow".

- I am providing legal and factual documentation to support my amended Notice of Claim. You must describe these documents and attach a readable copy.

I have attached: The affidavit of Dala S. Walton is attached in support of these claims.

- An amended Notice of Claim (available from IDWR).
- Payment of the following additional fees required by IDWR:

**VERIFICATION (Must be completed)**

State of Idaho

County of Cassia

Dala S. Walton, being first duly sworn, upon  
(Insert name of person filing form)  
oath, deposes and says:

That I am the party/claimant filing this motion for late or amended claim (as listed on Page 2) as defined by I.C. §§ 42-1401A(1) and (7) or that I am the attorney for the party/claimant filing this motion for late or amended claim and that I have read this motion, know its contents, and believe that the statements are true to the best of my knowledge.

Dala S. Walton  
Signature of person filing motion

Paul F. Gill  
Attorney signing in representative capacity

Subscribed and sworn to before me on Yvonne Daniel  
(Insert Date)

Yvonne Daniel  
Notary Public for \_\_\_\_\_

Residing at: Heyburn Idaho

My Commission expires: 9/21/98

**INSTRUCTIONS FOR MAILING**

You must mail this form, including all attachments, to the Clerk of the SRBA Court. **FAX filings will not be accepted by the SRBA Clerk of the Court.** You must also send a copy to all the parties listed below in the Certificate of Mailing.

**CERTIFICATE OF MAILING**

I certify that on February 13, 1998, I mailed the original and copies of this form, including all attachments, to the following persons by mailing the original and/or copies, postage prepaid and addressed as follows:

1. Original to:

Clerk of the District Court  
Snake River Basin Adjudication  
253 Third Avenue North  
P. O. Box 2707  
Twin Falls, Idaho 83303-2707

2. Copies to:

Chief, Natural Resources Division  
Office of the Attorney General  
State of Idaho  
P.O. Box 44449  
Boise, Idaho 83711-4449

IDWR Document Depository  
P.O. Box 83720  
Boise, Idaho 83720-0098

United States Department of Justice  
Environment and Natural Resource Division  
General Litigation Section  
550 West Fort Street, MSC 033  
Boise, Idaho 83724

3. If you are filing an amended Notice of Claim in a subcase being heard before the Presiding Judge or Special Master, you must serve a copy on all parties to that subcase.

Roger Ling, Attorney  
A&B Irrigation District  
P. O. Box 396  
Rupert, Idaho 83350

Jeffrey C. Fereday  
P. O. Box 2720  
Boise, Idaho 83701

Selcia Lesse

Signature of person or attorney mailing the form

IN THE DISTRICT COURT OF THE FIFTH JUDICIAL DISTRICT OF THE STATE OF IDAHO,  
IN AND FOR THE COUNTY OF TWIN FALLS

IN RE THE GENERAL ADJUDICATION  
OF RIGHTS TO THE USE OF WATER FROM  
THE SNAKE RIVER BASIN WATER SYSTEM.

CIVIL CASE NUMBER: 39576

Ident. Number: A36-15194A

Date Received: 0/00/0000

Receipt No: X111111

Received By: \_\_\_\_\_

NOTICE OF AMENDED CLAIM TO A WATER RIGHT  
ACQUIRED UNDER STATE LAW

1. Name: UNITED STATES OF AMERICA, ACTING THROUGH 208-678-0461  
Address: REGIONAL DIRECTOR, P.N. REGION  
BUREAU OF RECLAMATION  
1150 NORTH CURTIS ROAD, SUITE 100  
BOISE, ID 83706-1234

THE BENEFICIAL USE OF THE WATER REPRESENTED HEREBY IS FOR THE LANDOWNERS WITHIN THE A & B IRRIGATION DISTRICT PURSUANT TO CONTRACT NO. 14-06-100-2386, DATED FEBRUARY 9, 1962, (AS MAY BE SUPPLEMENTED OR AMENDED) BETWEEN THE UNITED STATES AND THE A & B IRRIGATION DISTRICT FOR IRRIGATION AND OTHER PERMITTED PURPOSES AS AUTHORIZED BY THE ACT OF SEPTEMBER 30, 1950, CH. 1114, 64 STAT. 1083, OF THE NORTH SIDE PUMPING DIVISION, OF THE MINIDOKA IRRIGATION PROJECT.

2. Date of Priority: APR 1, 1962  
3. Source: GROUNDWATER, WASTE, SEEPAGE, RETURN FLOW  
4. Point of Diversion:

Township	Range	Section	1/4 of	1/4 of	1/4	Lot	County				
07S	23E	34	NW	SE	SW		MINIDOKA				
			NW	SW	SW		MINIDOKA				
			NW	NW	SE		MINIDOKA				
	24E			NE	SE	SE		MINIDOKA			
				NW	SW	NE		MINIDOKA			
				NW	SE	NE		MINIDOKA			
				NE	NW	SW		MINIDOKA			
				NW	SW	NE		MINIDOKA			
				SW	NW	SE		MINIDOKA			
				NW	SW	NE		MINIDOKA			
				SW	SW	NE		MINIDOKA			
				SE	NW	SE		MINIDOKA			
				SW	SE	NW		MINIDOKA			
				SW	SW	SE		MINIDOKA			
				25E			NE	SE	SW		MINIDOKA
							NE	NE	SW		MINIDOKA
							NW	NE	SE		MINIDOKA
NE	NE	SW					MINIDOKA				
NW	NE	SW					MINIDOKA				

4. Point of Diversion: Continued

Township	Range	Section	1/4 of	1/4 of	1/4 of	Lot	County	
07S	25E	33	NE	SW	NW		MINIDOKA	
		34	SE	NE	SW		MINIDOKA	
08S	22E	30	SW	NW	SW		MINIDOKA	
		35	SW	NW	NE		MINIDOKA	
			SW	SW	SE		MINIDOKA	
		23E	1	NE	NW	NE		MINIDOKA
				SW	SW	SW		MINIDOKA
			2	SE	NE	SW		MINIDOKA
				4	SW	SW	SW	
			5	NE	SE	NE		MINIDOKA
			8	NE	NE	SE		MINIDOKA
			10	SW	SE	NE		MINIDOKA
	NE			SW	SW		MINIDOKA	
	12		SW	SW	NE		MINIDOKA	
			SE	SE	SW		MINIDOKA	
	14		NW	NW	NW		MINIDOKA	
			15	SE	NE	NW		MINIDOKA
	SE			SE	SE		MINIDOKA	
	17		NW	NE	NW		MINIDOKA	
			NE	SE	SE		MINIDOKA	
	19	NW	SW	SE		MINIDOKA		
	21	SW	SE	NE		MINIDOKA		
	22	SW	SE	SW		MINIDOKA		
	23	SW	NW	SW		MINIDOKA		
	24	NE	NW	NW		MINIDOKA		
		NE	SE	SW		MINIDOKA		
	25	NW	SE	NW		MINIDOKA		
	26	NW	NW	SE		MINIDOKA		
	27	NE	NE	NE		MINIDOKA		
		SW	SE	NW		MINIDOKA		
	28	SW	SE	SW		MINIDOKA		
		NW	NE	SW		MINIDOKA		
	29	NW	SW	SW		MINIDOKA		
		SE	SE	NE		MINIDOKA		
	31	SE	NE	SE		MINIDOKA		
	34	NW	SE	SW		MINIDOKA		
	24E	35	SE	NW	NW		MINIDOKA	
NE			SW	SW		MINIDOKA		
SE			NW	SE		MINIDOKA		
1		SE	SE	SE		MINIDOKA		
		NE	NE	NE		MINIDOKA		
2		NW	NE	SE		MINIDOKA		
		SW	SE	NE		MINIDOKA		
4		SW	SW	NE		MINIDOKA		
		NE	SW	SW		MINIDOKA		
6		SE	NE	NW		MINIDOKA		
		NW	NW	SW		MINIDOKA		
7		SE	NE	SE		MINIDOKA		
		NW	NE	SE		MINIDOKA		
8	NE	SE	NE		MINIDOKA			
10	NW	SW	NE		MINIDOKA			
	SW	SW	NW		MINIDOKA			
11	SE	SE	SW		MINIDOKA			
	SW	NE	NW		MINIDOKA			
12	NW	NW	SE		MINIDOKA			
	NE	NW	NE		MINIDOKA			
13	NW	NW	NE		MINIDOKA			

4. Point of Diversion: Continued

Township	Range	Section	1/4 of	1/4 of	1/4 of	Lot	County	
08S	24E	14	SW	SE	SW		MINIDOKA	
		15	SE	SW	NW		MINIDOKA	
		18	NE	SW	NW		MINIDOKA	
		21	NE	NW	NE		MINIDOKA	
					NE	SW	SW	MINIDOKA
		22	SW	NE	SE		MINIDOKA	
		23	SE	SE	SW		MINIDOKA	
		26	SE	SW	NE		MINIDOKA	
		29	SE	NW	SE		MINIDOKA	
		30	SW	NE	NW		MINIDOKA	
					SE	NW	SE	MINIDOKA
		31	SW	SE	SW		MINIDOKA	
		25E	3	SE	NE	NW		MINIDOKA
					NW	NW	NW	MINIDOKA
				NE	NE	SE	MINIDOKA	
	5		NW	NE	NE		MINIDOKA	
	6		NE	NE	SE		MINIDOKA	
	11		NW	SW	SE		MINIDOKA	
	12		NW	NW	NW		MINIDOKA	
	13		NW	SW	SW		MINIDOKA	
	14		SW	NE	SW		MINIDOKA	
	15		NW	SW	SW		MINIDOKA	
	17		NW	NE	NE		MINIDOKA	
	19		NE	NW	NE		MINIDOKA	
					SE	SW	NW	MINIDOKA
	21		NE	SE	SW		MINIDOKA	
	23		NW	NW	NW		MINIDOKA	
	24		SE	NW	NW		MINIDOKA	
	09S		22E	3	NW	SE	SE	
		7		SE	NE	NE		MINIDOKA
					NE	SE	NE	MINIDOKA
9		SE		SW	NW		MINIDOKA	
				NE	NE	SW	MINIDOKA	
10		NE		SW	NE		MINIDOKA	
11		NW		NW	NE		MINIDOKA	
			SE	NE	NW	MINIDOKA		
15		NE	SW	NE		MINIDOKA		
			SW	SW	NE	MINIDOKA		
18		NE	SW	SE		MINIDOKA		
19		NW	SW	NW		MINIDOKA		
22		SE	SW	NE		MINIDOKA		
28		NE	SE	SE		MINIDOKA		
23E	2	NE	SE	NE		MINIDOKA		
	3	NE	SE	NE		MINIDOKA		
			NE	NW	SW	MINIDOKA		
	6	SE	SE	NE		MINIDOKA		
			NW	SW	SE	MINIDOKA		
	3	SE	NW	SW		MINIDOKA		
10S	22E	3	SE	NW	SW		MINIDOKA	
08S	21E	22	NW	NE	SE		JEROME	

4. Point of Diversion: Continued

Township	Range	Section	1/4 of	1/4 of	1/4 of	Lot	County		
08S	21E	24	NW	SE	NW		JEROME		
		26	NW	SE	NE		JEROME		
		35	SE	NE	NE		JEROME		
			SW	SW	SW		JEROME		
			SE	SE	SE		JEROME		
			09S	21E	1	NW	NE	SW	JEROME
			3		NE	NW	SW	JEROME	
	SE	SE	SW		JEROME				
10S	21E	2	NW	NE	SE		JEROME		
			SW	NW	SW		JEROME		

THE FOLLOWING POINTS OF DIVERSION INCLUDE TWO WELLS:

- T07S, R23E, SEC 34, NWSESW - MINIDOKA
- T07S, R24E, SEC 28, NWSWNE - MINIDOKA
- T07S, R24E, SEC 30, SWNWSE - MINIDOKA
- T07S, R24E, SEC 32, SWSENE - MINIDOKA
- T07S, R24E, SEC 33, SENWSE - MINIDOKA
- T07S, R24E, SEC 35, SWSWSE - MINIDOKA
- T08S, R21E, SEC 26, NWSENE - JEROME
- T08S, R21E, SEC 35, SESESE - JEROME
- T08S, R22E, SEC 35, SWSWSE - MINIDOKA
- T08S, R23E, SEC 01, NENWNE - MINIDOKA
- T08S, R23E, SEC 04, SWSWSW - MINIDOKA
- T08S, R23E, SEC 05, NESENE - MINIDOKA
- T08S, R23E, SEC 12, SWSWNE - MINIDOKA
- T08S, R23E, SEC 12, SESESW - MINIDOKA
- T08S, R23E, SEC 14, NWNWNW - MINIDOKA
- T08S, R23E, SEC 15, SENENW - MINIDOKA
- T08S, R23E, SEC 17, NESESE - MINIDOKA
- T08S, R23E, SEC 19, NWSWSE - MINIDOKA
- T08S, R23E, SEC 23, SWNWSW - MINIDOKA
- T08S, R23E, SEC 24, NESESW - MINIDOKA
- T08S, R23E, SEC 28, NWSWSW - MINIDOKA
- T08S, R23E, SEC 29, SESENE - MINIDOKA
- T08S, R24E, SEC 03, SWSENE - MINIDOKA
- T08S, R24E, SEC 04, NESWSW - MINIDOKA
- T08S, R24E, SEC 11, SWNENW - MINIDOKA
- T08S, R24E, SEC 13, NWNWNE - MINIDOKA
- T08S, R24E, SEC 31, SWSESW - MINIDOKA
- T08S, R25E, SEC 03, SENENW - MINIDOKA
- T08S, R25E, SEC 03, NWNWNW - MINIDOKA
- T08S, R25E, SEC 05, NWNENE - MINIDOKA
- T08S, R25E, SEC 06, NENESE - MINIDOKA
- T08S, R25E, SEC 12, NWNWNW - MINIDOKA
- T08S, R25E, SEC 15, NWSWSW - MINIDOKA
- T08S, R25E, SEC 19, NENWNE - MINIDOKA
- T08S, R25E, SEC 19, SESWNW - MINIDOKA
- T08S, R25E, SEC 23, NWNWNW - MINIDOKA
- T09S, R22E, SEC 18, NESWSE - MINIDOKA
- T09S, R22E, SEC 33, SESESE - MINIDOKA

THE FOLLOWING POINT OF DIVERSION HAS THREE WELLS:

- T09S, R22E, SEC 03, NWSESE - MINIDOKA

RELIFT DRAIN PUMPS ARE USED WITHIN THE BOUNDARIES OF THE DISTRICT FOR REUSE OF RETURN FLOWS.

5. Description of diverting works:  
WELLS, PUMPS, PIPELINES, AND OTHER FACILITIES NECESSARY FOR MAXIMUM BENEFICIAL USE  
- A&B IRRIGATION DISTRICT (UNIT B)

6. Water is used for the following purposes:

Purpose	From	To	C.F.S	(or)	A.F.A.
IRRIGATION	04/01	11/01			

7. Total Quantity Appropriated is:  
.23 C.F.S. (and/or)

USE OF THIS RIGHT WITH RIGHT NOS.: 36-02080, 36-15127B, 36-15192, 36-15193A, 36-15193B, 36-15194A, 36-15194B, 36-15195A, 36-15195B, 36-15196A, 36-15196B IS LIMITED TO A TOTAL COMBINED DIVERSION RATE OF 1100.00 CFS AND A TOTAL COMBINED ANNUAL DIVERSION VOLUME OF 265221.2 AF. THIS IS A CLAIM OF RIGHT UNDER IDAHO CONSTITUTION ART. XV, § 3 AND DOES NOT REQUIRE SUBORDINATION OR MITIGATION FOR INJURY TO JUNIOR WATER RIGHTS.

8. Total consumptive use is            Acre Feet Per Annum.

9. Non-irrigation uses:

10. Place of Use:

Township	Range	Section	1/4 of 1/4	Lot	Use	Acres
----------	-------	---------	------------	-----	-----	-------

THIS RIGHT IS LIMITED TO IRRIGATION OF 13.7 ACRES WITHIN THE PLACE OF USE DESCRIBED IN RIGHT NO. 36-02080. USE OF THIS RIGHT WHEN COMBINED WITH RIGHT NOS. 36-02080, 36-15127B, 36-15192, 36-15193A, 36-15193B, 36-15194A, 36-15194B, 36-15195A, 36-15195B, 36-15196A, AND 36-15196B IS LIMITED TO THE IRRIGATION OF 66,985.9 ACRES WITHIN THE PLACE OF USE DESCRIBED IN RIGHT NO. 36-02080 IN A SINGLE IRRIGATION SEASON.

11. Place of use in counties: MINIDOKA AND JEROME

12. Do you own the property listed above as place of use? NO

13. Other Water Rights Used:

36-02080, 36-15127B, 36-15192, 36-15193A, 36-15193B, 36-15194A, 36-15194B, 36-15195A, 36-15195B, 36-15196A, 36-15196B, 01-04049.

14. Remarks:

15. Basis of Claim: BENEFICIAL USE

16. Signature (s)  
(a.) By signing below, I/We acknowledge that I/We have received, read, and understand the form entitled "How you will receive notice in the Snake River Basin Adjudication."  
(b.) I/We do wish to receive and pay a small annual fee for monthly copies of the docket sheet.

**For Organizations:** I do solemnly swear or affirm that I am Water Rights Specialist  
Title  
of The Bureau of Reclamation, that I have signed the foregoing  
Organization  
document in the space below as Water Rights Specialist of The Bureau of Reclamation  
Title Organization  
and that the statements contained in the foregoing document are true and correct.

Signature of Authorized Agent Dale S. Walton  
Title and Organization Water Rights Specialist, Bureau of Reclamation Date 2/12/98

State of Idaho )  
County of Cassia )

Subscribed and sworn (or affirmed) before me this 12th day of February 1998

SEAL

Notary Public Yvonne Daniel  
Residing at Heyburn, Idaho

My Commission Expires 9/21/98  
Please Print Name Yvonne Daniel

17. Notice of Appearance:  
Notice is hereby given that I, Paul F. Holleman will be acting as attorney at law on behalf of the claimant signing above, and that all notices required by law to be mailed by the director to the claimant signing above should be mailed to me at the address listed below.

Signature Paul F. Holleman  
Address United States Dept. Of Justice, ENRD/GLS

Date 550 West Fort Street, MSC 033, Boise, Idaho 83724

Last Name Holleman Ident. Number Co. Lic # 21,188

IN THE DISTRICT COURT OF THE FIFTH JUDICIAL DISTRICT OF THE STATE OF IDAHO,  
 IN AND FOR THE COUNTY OF TWIN FALLS

IN RE THE GENERAL ADJUDICATION  
 OF RIGHTS TO THE USE OF WATER FROM  
 THE SNAKE RIVER BASIN WATER SYSTEM.

CIVIL CASE NUMBER: 39576

Ident. Number: A36-15194B

Date Received: 0/00/0000

Receipt No: X111111

Received By: \_\_\_\_\_

NOTICE OF AMENDED CLAIM TO A WATER RIGHT  
 ACQUIRED UNDER STATE LAW

1. Name: UNITED STATES OF AMERICA, ACTING THROUGH 208-378-5322  
 Address: REGIONAL DIRECTOR, P.N. REGION  
 BUREAU OF RECLAMATION  
 1150 NORTH CURTIS ROAD  
 BOISE, ID 83706-1234

THE BENEFICIAL USE OF THE WATER REPRESENTED HEREBY IS FOR THE LANDOWNERS WITHIN THE A & B IRRIGATION DISTRICT PURSUANT TO CONTRACT NO. 14-06-100-2386, DATED FEBRUARY 9, 1962, (AS MAY BE SUPPLEMENTED OR AMENDED) BETWEEN THE UNITED STATES AND THE A & B IRRIGATION DISTRICT FOR IRRIGATION AND OTHER PERMITTED PURPOSES AS AUTHORIZED BY THE ACT OF SEPTEMBER 30, 1950, CH. 1114, 64 STAT. 1083, OF THE NORTH SIDE PUMPING DIVISION, OF THE MINIDOKA IRRIGATION PROJECT.

2. Date of Priority: APR 01, 1968

IF NECESSARY, THE UNITED STATES WILL SUBMIT A MITIGATION PLAN FOR THE PROTECTION OF, OR WILL SUBORDINATE TO, OTHER VALID PRE-1994 JUNIOR RIGHTS PURSUANT TO IDAHO CODE § 42-1426.

3. Source: GROUNDWATER, WASTE, SEEPAGE, RETURN FLOW

4. Point of Diversion:

Township	Range	Section	1/4 of	1/4 of	1/4	Lot	County		
07S	23E	34	NW	SE	SW		MINIDOKA		
		24E	22	NW	SW	SW		MINIDOKA	
NW	NW			SE		MINIDOKA			
NE	SE		SE		MINIDOKA				
NW	SW		NE		MINIDOKA				
07S	24E	23	NW	SE	NE		MINIDOKA		
			26	NW	SE	NE		MINIDOKA	
		NE		NW	SW		MINIDOKA		
		NW		SW	NE		MINIDOKA		
		30		SW	NW	SE		MINIDOKA	
		31		NW	SW	NE		MINIDOKA	
		32		SW	SE	NE		MINIDOKA	
		33		SE	NW	SE		MINIDOKA	
		34		SW	SE	NW		MINIDOKA	
		35		SW	SW	SE		MINIDOKA	
		25E		27	NE	SE	SW		MINIDOKA
					NE	NE	SW		MINIDOKA
					NW	NE	SE		MINIDOKA
			NE		NE	SW		MINIDOKA	
		32	NW	NE	SW		MINIDOKA		
			NE	NE	SW		MINIDOKA		
			NW	NE	SW		MINIDOKA		
			NE	SW	NW		MINIDOKA		
		34	SE	NE	SW		MINIDOKA		

SF-4 Motion to Amend A36-15194B

4. Point of Diversion: Continued

Township	Range	Section	1/4	of	1/4	of	1/4	Lot	County	
08S	22E	30	SW		NW		SW		MINIDOKA	
		35	SW		NW		NE		MINIDOKA	
		35	SW		SW		SE		MINIDOKA	
		23E	1	NE		NW		NE		MINIDOKA
				SW		SW		SW		MINIDOKA
			2	SE		NE		SW		MINIDOKA
			4	SW		SW		SW		MINIDOKA
			5	NE		SE		NE		MINIDOKA
			8	NE		NE		SE		MINIDOKA
			10	SW		SE		NE		MINIDOKA
				NE		SW		SW		MINIDOKA
			12	SW		SW		NE		MINIDOKA
				SE		SE		SW		MINIDOKA
			14	NW		NW		NW		MINIDOKA
			15	SE		NE		NW		MINIDOKA
			SE		SE		SE		MINIDOKA	
	17		NW		NE		NW		MINIDOKA	
			NE		SE		SE		MINIDOKA	
	19		NW		SW		SE		MINIDOKA	
	21		SW		SE		NE		MINIDOKA	
	22		SW		SE		SW		MINIDOKA	
	23		SW		NW		SW		MINIDOKA	
	08S		23E	24	NE		NW		NW	
				NE		SE		SW		MINIDOKA
		25		NW		SE		NW		MINIDOKA
		26		NW		NW		SE		MINIDOKA
		27		NE		NE		NE		MINIDOKA
				SW		SE		NW		MINIDOKA
				SW		SE		SW		MINIDOKA
		28		SW		NE		SW		MINIDOKA
				NW		SW		SW		MINIDOKA
		29		SE		SE		NE		MINIDOKA
		31		SE		NE		SE		MINIDOKA
		34		NW		SE		SW		MINIDOKA
		35		SE		NW		NW		MINIDOKA
		NE			SW		SW		MINIDOKA	
		SE			NW		SE		MINIDOKA	
08S	24E	1	SE		SE		NE		MINIDOKA	
		2	NW		NE		SE		MINIDOKA	
		3	SW		SE		NE		MINIDOKA	
		4	SW		SW		NE		MINIDOKA	
			NE		SW		SW		MINIDOKA	
		6	SE		NE		NW		MINIDOKA	
			NW		NW		SW		MINIDOKA	
			SE		NE		SE		MINIDOKA	
		7	NW		NE		SE		MINIDOKA	
		8	NE		SE		NE		MINIDOKA	
		10	NW		SW		NE		MINIDOKA	
			SW		SW		NW		MINIDOKA	
			SE		SE		SW		MINIDOKA	
		11	SW		NE		NW		MINIDOKA	
	NW		NW		SE		MINIDOKA			
12	NE		NW		NE		MINIDOKA			
13	NW		NW		NE		MINIDOKA			
14	SW		SE		SW		MINIDOKA			

4. Point of Diversion: Continued

Township	Range	Section	1/4 of	1/4 of	1/4 of	Lot	County		
08S	24E	15	SE	SW	NW		MINIDOKA		
		18	NE	SW	NW		MINIDOKA		
		21	NE	NW	NE		MINIDOKA		
			NE	SW	SW		MINIDOKA		
		22	SW	NE	SE		MINIDOKA		
		23	SE	SE	SW		MINIDOKA		
		26	SE	SW	NE		MINIDOKA		
		29	SE	NW	SE		MINIDOKA		
		30	SW	NE	NW		MINIDOKA		
			SE	NW	SE		MINIDOKA		
		31	SW	SE	SW		MINIDOKA		
		25E	3	SE	NE	NW		MINIDOKA	
				NW	NW	NW		MINIDOKA	
				NE	NE	SE		MINIDOKA	
			5	NW	NE	NE		MINIDOKA	
	6		NE	NE	SE		MINIDOKA		
	11		NW	SW	SE		MINIDOKA		
	12		NW	NW	NW		MINIDOKA		
	13		NW	SW	SW		MINIDOKA		
	14		SW	NE	SW		MINIDOKA		
	15		NW	SW	SW		MINIDOKA		
	17		NW	NE	NE		MINIDOKA		
	19		NE	NW	NE		MINIDOKA		
			SE	SW	NW		MINIDOKA		
	21		NE	SE	SW		MINIDOKA		
	23		NW	NW	NW		MINIDOKA		
	24		SE	NW	NW		MINIDOKA		
	09S		22E	3	NW	SE	SE		MINIDOKA
				7	SE	NE	NE		MINIDOKA
				NE	SE	NE		MINIDOKA	
		9		SE	SW	NW		MINIDOKA	
				NE	NE	SW		MINIDOKA	
		10		NE	SW	NE		MINIDOKA	
11		NW		NW	NE		MINIDOKA		
		SE		NE	NW		MINIDOKA		
15		NE		SW	NE		MINIDOKA		
		SW		SW	NE		MINIDOKA		
18		NE		SW	SE		MINIDOKA		
19		NW		SW	NW		MINIDOKA		
22		SE		SW	NE		MINIDOKA		
28		NE		SE	SE		MINIDOKA		
30		NW		NE	NE		MINIDOKA		
33	SE	NE	SE		MINIDOKA				
23E	2	NE	SE	NE		MINIDOKA			
	3	NE	SE	NE		MINIDOKA			
		NE	NW	SW		MINIDOKA			
09S	23E	6	SE	SE	NE	MINIDOKA			
10S	22E	3	NW	SW	SE	MINIDOKA			
			SE	NW	SW	MINIDOKA			
08S	21E	22	NW	NE	SE	JEROME			
		24	NW	SE	NW	JEROME			
		26	NW	SE	NE	JEROME			
		35	SE	NE	NE	JEROME			
			SW	SW	SW	JEROME			
	SE	SE	SE	JEROME					

4. Point of Diversion: Continued

Township	Range	Section	1/4 of	1/4 of	1/4 of	Lot	County
09S	21E	1	NW	NE	SW		JEROME
09S	21E	3	NE	NW	SW		JEROME
			SE	SE	SW		JEROME
			NW	NE	SE		JEROME
10S	21E	2	SW	NW	SW		JEROME

THE FOLLOWING POINTS OF DIVERSION INCLUDE TWO WELLS:

- T07S, R23E, SEC 34, NWSESW - MINIDOKA
- T07S, R24E, SEC 28, NWSWNE - MINIDOKA
- T07S, R24E, SEC 30, SWNWSE - MINIDOKA
- T07S, R24E, SEC 32, SWSENE - MINIDOKA
- T07S, R24E, SEC 33, SENWSE - MINIDOKA
- T07S, R24E, SEC 35, SWSWSE - MINIDOKA
- T08S, R21E, SEC 26, NWSENE - JEROME
- T08S, R21E, SEC 35, SESESE - JEROME
- T08S, R22E, SEC 35, SWSWSE - MINIDOKA
- T08S, R23E, SEC 01, NENWNE - MINIDOKA
- T08S, R23E, SEC 04, SWSWSW - MINIDOKA
- T08S, R23E, SEC 05, NESENE - MINIDOKA
- T08S, R23E, SEC 12, SWSWNE - MINIDOKA
- T08S, R23E, SEC 12, SESESW - MINIDOKA
- T08S, R23E, SEC 14, NWNWNW - MINIDOKA
- T08S, R23E, SEC 15, SENENW - MINIDOKA
- T08S, R23E, SEC 17, NESESE - MINIDOKA
- T08S, R23E, SEC 19, NWSWSE - MINIDOKA
- T08S, R23E, SEC 23, SWNWSW - MINIDOKA
- T08S, R23E, SEC 24, NESESW - MINIDOKA
- T08S, R23E, SEC 28, NWSWSW - MINIDOKA
- T08S, R23E, SEC 29, SESENE - MINIDOKA
- T08S, R24E, SEC 03, SWSENE - MINIDOKA
- T08S, R24E, SEC 04, NESWSW - MINIDOKA
- T08S, R24E, SEC 11, SWNENW - MINIDOKA
- T08S, R24E, SEC 13, NWNWNE - MINIDOKA
- T08S, R24E, SEC 31, SWSESW - MINIDOKA
- T08S, R25E, SEC 03, SENENW - MINIDOKA
- T08S, R25E, SEC 03, NWNWNW - MINIDOKA
- T08S, R25E, SEC 05, NWNENE - MINIDOKA
- T08S, R25E, SEC 06, NENESE - MINIDOKA
- T08S, R25E, SEC 12, NWNWNW - MINIDOKA
- T08S, R25E, SEC 15, NWSWSW - MINIDOKA
- T08S, R25E, SEC 19, NENWNE - MINIDOKA
- T08S, R25E, SEC 19, SESWNW - MINIDOKA
- T08S, R25E, SEC 23, NWNWNW - MINIDOKA
- T09S, R22E, SEC 18, NESWSE - MINIDOKA
- T09S, R22E, SEC 33, SESESE - MINIDOKA

THE FOLLOWING POINT OF DIVERSION HAS THREE WELLS:

- T09S, R22E, SEC 03, NWSESE - MINIDOKA

RELIFT DRAIN PUMPS ARE USED WITHIN THE BOUNDARIES OF THE DISTRICT FOR REUSE OF RETURN FLOWS.

5. Description of diverting works:

WELLS, PUMPS, PIPELINES, AND OTHER FACILITIES NECESSARY FOR MAXIMUM BENEFICIAL USE  
- A&B IRRIGATION DISTRICT (UNIT B)

6. Water is used for the following purposes:

SF-4 Motion to Amend A36-15194B

Purpose From To C.F.S (or) A.F.A.  
IRRIGATION 04/01 11/01

7. Total Quantity Appropriated is:  
2.50 C.F.S. (and/or)

USE OF THIS RIGHT WITH RIGHT NOS.: 36-02080, 36-15127A, 36-15127B, 36-15192, 36-15193A, 36-15193B, 36-15194A, 36-15195A, 36-15195B, 36-15196A, 36-15196B IS LIMITED TO A TOTAL COMBINED DIVERSION RATE OF 1100.00 CFS AND A TOTAL COMBINED ANNUAL DIVERSION VOLUME OF 267943.6 AF.

8. Total consumptive use is Acre Feet Per Annum.

9. Non-irrigation uses:

10. Place of Use:

Township	Range	Section	1/4 of 1/4	Lot	Use	Acres
----------	-------	---------	------------	-----	-----	-------

THIS RIGHT IS LIMITED TO IRRIGATION OF 152.4 ACRES WITHIN THE PLACE OF USE DESCRIBED IN RIGHT NO. 36-02080. USE OF THIS RIGHT WHEN COMBINED WITH RIGHT NOS. 36-02080, 36-15127A, 36-15127B, 36-15192, 36-15193A, 36-15193B, 36-15194A, 36-15195A, 36-15195B, 36-15196A, AND 36-15196B IS LIMITED TO THE IRRIGATION OF 66,985.9 ACRES WITHIN THE PLACE OF USE DESCRIBED IN RIGHT NO. 36-02080 IN A SINGLE IRRIGATION SEASON.

11. Place of use in counties: MINIDOKA AND JEROME

12. Do you own the property listed above as place of use? NO

13. Other Water Rights Used:

36-02080, 36-15127A, 36-15127B, 36-15192, 36-15193A, 36-15193B, 36-19194A, 36-15195A, 36-15195B, 36-15196A, 36-15196B, AND 01-04049.

14. Remarks:

15. Basis of Claim: BENEFICIAL USE

16. Signature (s)  
 (a.) By signing below, I/We acknowledge that I/We have received, read, and understand the form entitled "How you will receive notice in the Snake River Basin Adjudication."  
 (b.) I/We do wish to receive and pay a small annual fee for monthly copies of the docket sheet.

**For Organizations:** I do solemnly swear or affirm that I am Water Rights Specialist  
 Title  
 of The Bureau of Reclamation, that I have signed the foregoing  
 Organization  
 document in the space below as Water Rights Specialist of The Bureau of Reclamation  
 Title Organization  
 and that the statements contained in the foregoing document are true and correct.

Signature of Authorized Agent Lala S. Walton

Title and Organization Water Rights Specialist, Bureau of Reclamation Date 2/12/98

State of Idaho )  
 )  
 County of Cassia )

Subscribed and sworn (or affirmed) before me this 12th day of February 1998

SEAL

Notary Public Yvonne Daniel

Residing at Heyburn, Idaho

My Commission Expires 9/21/98

Please Print Name Yvonne Daniel

17. Notice of Appearance:  
 Notice is hereby given that I, Paul F. Holleman will be acting as attorney at law on behalf of the claimant signing above, and that all notices required by law to be mailed by the director to the claimant signing above should be mailed to me at the address listed below.

Signature Paul F. Holleman

Address United States Dept. of Justice, ENRD/GLS

Date 550 West Fort Street, MSC 033, Boise, Idaho 83724

Last Name Holleman Ident. Number \_\_\_\_\_ Co. Lic # 21,888

RECEIVED

NOV 03 1997

Department of Water Resources

Name of Party Filing Document  
A & B Irrigation District

Attorney Name and Address  
Roger D. Ling  
LING, NIELSEN & ROBINSON  
Attorneys at Law  
P. O. Box 396  
Rupert, Idaho 83350-0396

IN THE DISTRICT COURT OF THE FIFTH JUDICIAL DISTRICT OF THE  
STATE OF IDAHO, IN AND FOR THE COUNTY OF TWIN FALLS

In Re SRBA )

SUBCASE NO: 36-15194

(Insert Water Right Number)

Case No. 39576 )

STANDARD FORM 4

MOTION TO FILE:

LATE NOTICE OF CLAIM

AMENDED NOTICE OF CLAIM

**INSTRUCTIONS**

This form is used to file a late Notice of Claim or an amendment to a Notice of Claim in a reporting area where the Director's Report has been filed. Forms may be obtained from the SRBA Court, the Idaho Department of Water Resources (IDWR), or you may copy or reproduce this blank form. If you copy or reproduce this form, please copy on both sides with the even number pages upside down.

The water right number for your late or amended claim must be indicated above in the blank space following "Subcase." You must use a separate form for each late or amended Notice of Claim.

This form has been adopted by the court in *SRBA Administrative Order 1, Rules of Procedure* (amended Sept. 30, 1996), Section 4, which may be consulted for further information.

By filing a *Motion to File a Late Notice of Claim* or a *Motion to File an Amended Notice of Claim*, you certify that it is well-grounded in fact; is warranted by existing law or a good-faith argument for the extension, modification or reversal of existing law; and is not filed for any improper purpose, such as to harass, cause unnecessary delay, or needlessly increase the cost of litigation.

I have read *SRBA Administrative Order 1, Rules of Procedure* (amended Sept. 30, 1996).

My name is: A & B Irrigation District

My address is: P. O. Box 675  
Rupert, Idaho 83350-0675

My phone number is: Work: (208) 436-3152 Home:

I am an attorney representing: A & B Irrigation District

My name is: Roger D. Ling

My address is: P. O. Box 396  
Rupert, Idaho 83350-0396

My phone number is: (208) 436-4717

**MOTION TO FILE AN AMENDED NOTICE OF CLAIM**

A Motion to File an Amended Notice of Claim may require a hearing before the Presiding Judge or Special Master or may be granted by leave of the court or by written consent of the parties and the Idaho Department of Water Resources (IDWR). Leave to amend a claim shall be freely given when justice so requires.

- I must amend my Notice of Claim to the use of water in the SRBA because:

Proof of an earlier priority date was discovered after the filing of the first claim. Return flow is used as a source of irrigation water for some land.

We would also move to consolidate the following claims to a single claim with a priority date of April 1, 1962:  
36-15127A, 36-15193A, 36-15194A, 36-15195A, and 36-15196A.

We would also move to consolidate the following claims to a single claim with a priority date of September 9, 1948, and a source of return flow: 36-15127B, 36-15193B, 36-15194B, 36-15195B, and 36-15196B.

- I am providing legal and factual documentation to support my amended Notice of Claim. You must describe these documents and attach a readable copy.

I have attached:

- An amended Notice of Claim (available from IDWR).
- Payment of the following additional fees required by IDWR:

**VERIFICATION (Must be completed)**

State of Idaho

County of Minidoka


Roger D. Ling, being first duly sworn, upon  
(Insert name of person filing form)  
oath, deposes and says:

That I am the party/claimant filing this motion for late or amended claim (as listed on Page 2) as defined by I.C. §§ 42-1401A(1) and (7) or that I am the attorney for the party/claimant filing this motion for late or amended claim and that I have read this motion, know its contents, and believe that the statements are true to the best of my knowledge.

\_\_\_\_\_  
Signature of person filing motion

*Roger D. Ling*  
Attorney signing in representative capacity

Subscribed and sworn to before me on October 31, 1997.  
(Insert Date)



*Judy Thornton Barnes*  
Judy Thornton Barnes

Notary Public for the State of Idaho

Residing at: Rupert, Idaho

My Commission expires: 02-03-99

## INSTRUCTIONS FOR MAILING

You must mail this form, including all attachments, to the Clerk of the SRBA Court. FAX filings will not be accepted by the SRBA Clerk of the Court. You must also send a copy to all the parties listed below in the Certificate of Mailing.

## CERTIFICATE OF MAILING

I certify that on October 31, 1997, I mailed the original and copies of this form, including all attachments, to the following persons by mailing the original and/or copies, postage prepaid and addressed as follows:

1. Original to:

Clerk of the District Court  
Snake River Basin Adjudication  
253 Third Avenue North  
P. O. Box 2707  
Twin Falls, Idaho 83303-2707


2. Copies to:

Chief, Natural Resources Division IDWR Document Depository  
Office of the Attorney General P. O. Box 83720  
State of Idaho Boise, Idaho 83720-0098  
P. O. Box 44449  
Boise, Idaho 83711-4449

United States Department of Justice  
Environment and Natural Resource Division  
General Litigation Section  
550 West Fort Street, MSC 033  
Boise, Idaho 83724

3. If you are filing an amended Notice of Claim in a subcase being heard before the Presiding Judge or Special Master, you must serve a copy on all parties to that subcase.

Paul Fritz Holleman, Esq.  
United States Department of Justice  
Environment and Natural Resource Division  
General Litigation Section  
550 West Fort Street, MSC 033  
Boise, Idaho 83724

  
\_\_\_\_\_  
Signature of person or attorney mailing the form

IN THE DISTRICT COURT OF THE FIFTH JUDICIAL DISTRICT OF THE STATE OF IDAHO,  
IN AND FOR THE COUNTY OF TWIN FALLS

IN RE THE GENERAL ADJUDICATION  
OF RIGHTS TO THE USE OF WATER FROM  
THE SNAKE RIVER BASIN WATER SYSTEM.

CIVIL CASE NUMBER: 39576

Ident. Number: A36-15194A

Date Received: 0/00/0000

Receipt No: X111111

Received By: \_\_\_\_\_

NOTICE OF AMENDED CLAIM TO A WATER RIGHT  
ACQUIRED UNDER STATE LAW

1. Name: A & B IRRIGATION DISTRICT  
Address: P. O. BOX 675  
RUPERT, IDAHO 83350-0675

THE BENEFICIAL USE OF THE WATER REPRESENTED HEREBY IS FOR THE LANDOWNERS WITHIN THE A & B IRRIGATION DISTRICT PURSUANT TO CONTRACT NO. 14-06-100-2386, DATED FEBRUARY 9, 1962, (AS MAY BE SUPPLEMENTED OR AMENDED) BETWEEN THE UNITED STATES AND THE A & B IRRIGATION DISTRICT FOR IRRIGATION AND OTHER PERMITTED PURPOSES AS AUTHORIZED BY THE ACT OF SEPTEMBER 30, 1950, CH. 1114, 64 STAT. 1083, OF THE NORTH SIDE PUMPING DIVISION, OF THE MINIDOKA IRRIGATION PROJECT.

2. Date of Priority: APR 1, 1962  
3. Source: GROUNDWATER Trib. to:  
4. Point of Diversion:

Township	Range	Section	1/4 of	1/4 of	1/4	Lot	County	
07S	23E	34	NW	SE	SW		MINIDOKA	
		22	NW	SW	SW		MINIDOKA	
	24E			NW	NW	SE		MINIDOKA
				NE	SE	SE		MINIDOKA
		23	NW	SW	NE		MINIDOKA	
		26	NW	SE	NE		MINIDOKA	
				NE	NW	SW		MINIDOKA
		28	NW	SW	NE		MINIDOKA	
		30	SW	NW	SE		MINIDOKA	
		31	NW	SW	NE		MINIDOKA	
		32	SW	SE	NE		MINIDOKA	
		33	SE	NW	SE		MINIDOKA	
	34	SW	SE	NW		MINIDOKA		
	35	SW	SW	SE		MINIDOKA		
	25E	27	NE	SE	SW		MINIDOKA	
		29	NE	NE	SW		MINIDOKA	
		30	NW	NE	SE		MINIDOKA	
		31	NE	NE	SW		MINIDOKA	
		32	NW	NE	SW		MINIDOKA	
		33	NE	SW	NW		MINIDOKA	
34		SE	NE	SW		MINIDOKA		
08S	22E	30	SW	NW	SW		MINIDOKA	
		35	SW	NW	NE		MINIDOKA	
			SW	SW	SE		MINIDOKA	

4. Point of Diversion: Continued

Township	Range	Section	1/4 of	1/4 of	1/4 of	Lot	County
08S	23E	1	NE	NW	NE		MINIDOKA
			SW	SW	SW		MINIDOKA
		2	SE	NE	SW		MINIDOKA
		4	SW	SW	SW		MINIDOKA
		5	NE	SE	NE		MINIDOKA
		8	NE	NE	SE		MINIDOKA
		10	SW	SE	NE		MINIDOKA
			NE	SW	SW		MINIDOKA
		12	SW	SW	NE		MINIDOKA
			SE	SE	SW		MINIDOKA
		14	NW	NW	NW		MINIDOKA
		15	SE	NE	NW		MINIDOKA
			SE	SE	SE		MINIDOKA
		17	NW	NE	NW		MINIDOKA
			NE	SE	SE		MINIDOKA
		19	NW	SW	SE		MINIDOKA
		21	SW	SE	NE		MINIDOKA
		22	SW	SE	SW		MINIDOKA
		23	SW	NW	SW		MINIDOKA
		24	NE	NW	NW		MINIDOKA
			NE	SE	SW		MINIDOKA
		25	NW	SE	NW		MINIDOKA
		26	NW	NW	SE		MINIDOKA
		27	NE	NE	NE		MINIDOKA
			SW	SE	NW		MINIDOKA
			SW	SE	SW		MINIDOKA
		28	SW	NE	SW		MINIDOKA
			NW	SW	SW		MINIDOKA
		29	SE	SE	NE		MINIDOKA
		31	SE	NE	SE		MINIDOKA
		34	NW	SE	SW		MINIDOKA
		35	SE	NW	NW		MINIDOKA
			NE	SW	SW		MINIDOKA
			SE	NW	SE		MINIDOKA
			SE	SE	SE		MINIDOKA
	24E	1	SE	SE	NE		MINIDOKA
		2	NW	NE	SE		MINIDOKA
		3	SW	SE	NE		MINIDOKA
		4	SW	SW	NE		MINIDOKA
			NE	SW	SW		MINIDOKA
		6	SE	NE	NW		MINIDOKA
			NW	NW	SW		MINIDOKA
			SE	NE	SE		MINIDOKA
		7	NW	NE	SE		MINIDOKA
		8	NE	SE	NE		MINIDOKA
		10	NW	SW	NE		MINIDOKA
			SW	SW	NW		MINIDOKA
			SE	SE	SW		MINIDOKA
		11	SW	NE	NW		MINIDOKA
			NW	NW	SE		MINIDOKA
		12	NE	NW	NE		MINIDOKA
		13	NW	NW	NE		MINIDOKA
		14	SW	SE	SW		MINIDOKA
		15	SE	SW	NW		MINIDOKA
		18	NE	SW	NW		MINIDOKA
		21	NE	NW	NE		MINIDOKA
			NE	SW	SW		MINIDOKA

4. Point of Diversion: Continued

Township	Range	Section	1/4	of 1/4	of 1/4	Lot	County	
08S	24E	22	SW	NE	SE		MINIDOKA	
		23	SE	SE	SW		MINIDOKA	
		26	SE	SW	NE		MINIDOKA	
		29	SE	NW	SE		MINIDOKA	
		30	SW	NE	NW		MINIDOKA	
			SE	NW	SE		MINIDOKA	
		31	SW	SE	SW		MINIDOKA	
		25E	3	SE	NE	NW		MINIDOKA
				NW	NW	NW		MINIDOKA
				NE	NE	SE		MINIDOKA
			5	NW	NE	NE		MINIDOKA
			6	NE	NE	SE		MINIDOKA
			11	NW	SW	SE		MINIDOKA
			12	NW	NW	NW		MINIDOKA
			13	NW	SW	SW		MINIDOKA
	14		SW	NE	SW		MINIDOKA	
	15		NW	SW	SW		MINIDOKA	
	17		NW	NE	NE		MINIDOKA	
	19		NE	NW	NE		MINIDOKA	
			SE	SW	NW		MINIDOKA	
	21		NE	SE	SW		MINIDOKA	
	23		NW	NW	NW		MINIDOKA	
	09S	22E	24	SE	NW	NW		MINIDOKA
			3	NW	SE	SE		MINIDOKA
			7	SE	NE	NE		MINIDOKA
				NE	SE	NE		MINIDOKA
			9	SE	SW	NW		MINIDOKA
				NE	NE	SW		MINIDOKA
			10	NE	SW	NE		MINIDOKA
			11	NW	NW	NE		MINIDOKA
			SE	NE	NW		MINIDOKA	
15			NE	SW	NE		MINIDOKA	
			SW	SW	NE		MINIDOKA	
18			NE	SW	SE		MINIDOKA	
19		NW	SW	NW		MINIDOKA		
22		SE	SW	NE		MINIDOKA		
28		NE	SE	SE		MINIDOKA		
30		NW	NE	NE		MINIDOKA		
23E		33	SE	NE	SE		MINIDOKA	
		2	NE	SE	NE		MINIDOKA	
		3	NE	SE	NE		MINIDOKA	
			NE	NW	SW		MINIDOKA	
		6	SE	SE	NE		MINIDOKA	
			NW	SW	SE		MINIDOKA	
10S		22E	3	SE	NW	SW	MINIDOKA	
08S		21E	22	NW	NE	SE	JEROME	
	24		NW	SE	NW	JEROME		
	26		NW	SE	NE	JEROME		
	35		SE	NE	NE	JEROME		
			SW	SW	SW	JEROME		
09S	21E	1	SE	SE	SE	JEROME		
		3	NW	NE	SW	JEROME		
			NE	NW	SW	JEROME		
10S	21E		SE	SE	SW	JEROME		
			NW	NE	SE	JEROME		
		2	SW	NW	SW	JEROME		

5. Description of diverting works:  
WELLS, PUMPS, PIPELINES - A&B IRRIGATION DISTRICT (UNIT B)

6. Water is used for the following purposes:

Purpose	From	To	C.F.S	(or)	A.F.A.
IRRIGATION	04/01	11/01			

7. Total Quantity Appropriated is:  
.23 C.F.S. (and/or)

USE OF THIS RIGHT WITH RIGHT NOS.: 36-02080, 36-15127A, 36-15127B, 36-15192, 36-15193A, 36-15193B, 36-15194B, 36-15195A, 36-15195B, 36-15196A, 36-15196B IS LIMITED TO A TOTAL COMBINED DIVERSION RATE OF 1100.00 CFS AND A TOTAL COMBINED ANNUAL DIVERSION VOLUME OF 267943.6 AF.

8. Total consumptive use is                      Acre Feet Per Annum.

9. Non-irrigation uses:

10. Place of Use:

Township	Range	Section	1/4 of 1/4	Lot	Use	Acres
----------	-------	---------	------------	-----	-----	-------

THIS RIGHT IS LIMITED TO IRRIGATION OF 13.7 ACRES WITHIN THE PLACE OF USE DESCRIBED IN RIGHT NO. 36-02080. USE OF THIS RIGHT WHEN COMBINED WITH RIGHT NOS. 36-02080, 36-15127A, 36-15127B, 36-15192, 36-15193A, 36-15193B, 36-15194B, 36-15195A, 36-15195B, 36-15196A, AND 36-15196B IS LIMITED TO THE IRRIGATION OF 66,985.9 ACRES WITHIN THE PLACE OF USE DESCRIBED IN RIGHT NO. 36-02080 IN A SINGLE IRRIGATION SEASON.

11. Place of use in counties: MINIDOKA AND JEROME

12. Do you own the property listed above as place of use? NO

13. Other Water Rights Used:

36-02080, 36-15127A, 36-15127B, 36-15192, 36-15193A, 36-15193B, 36-15194B, 36-15195A, 36-15195B, 36-15196A, AND 36-15196B

14. Remarks:

THE FOLLOWING POINTS OF DIVERSION INCLUDE TWO WELLS:

T07S, R23E, SEC 34, NWSESW - MINIDOKA  
T07S, R24E, SEC 28, NWSWNE - MINIDOKA  
T07S, R24E, SEC 30, SWNWSE - MINIDOKA  
T07S, R24E, SEC 32, SWSENE - MINIDOKA  
T07S, R24E, SEC 33, SENWSE - MINIDOKA  
T07S, R24E, SEC 35, SWSWSE - MINIDOKA  
T08S, R21E, SEC 26, NWSENE - JEROME  
T08S, R21E, SEC 35, SESESE - JEROME  
T08S, R22E, SEC 35, SWSWSE - MINIDOKA  
T08S, R23E, SEC 01, NENWNE - MINIDOKA  
T08S, R23E, SEC 04, SWSWSW - MINIDOKA  
T08S, R23E, SEC 05, NESENE - MINIDOKA  
T08S, R23E, SEC 12, SWSWNE - MINIDOKA  
T08S, R23E, SEC 12, SESESW - MINIDOKA  
T08S, R23E, SEC 14, NWNWNW - MINIDOKA  
T08S, R23E, SEC 15, SENENW - MINIDOKA  
T08S, R23E, SEC 17, NESESE - MINIDOKA  
T08S, R23E, SEC 19, NWSWSE - MINIDOKA

14. Remarks Continued:

THE FOLLOWING POINTS OF DIVERSION INCLUDE TWO WELLS:

T08S, R23E, SEC 23, SWNSW - MINIDOKA  
T08S, R23E, SEC 24, NESESW - MINIDOKA  
T08S, R23E, SEC 28, NWSWSW - MINIDOKA  
T08S, R23E, SEC 29, SESENE - MINIDOKA  
T08S, R24E, SEC 03, SWSENE - MINIDOKA  
T08S, R24E, SEC 04, NESWSW - MINIDOKA  
T08S, R24E, SEC 11, SWNENW - MINIDOKA  
T08S, R24E, SEC 13, NWNWNE - MINIDOKA  
T08S, R24E, SEC 31, SWSESW - MINIDOKA  
T08S, R25E, SEC 03, SENENW - MINIDOKA  
T08S, R25E, SEC 03, NWNWNW - MINIDOKA  
T08S, R25E, SEC 05, NWNENE - MINIDOKA  
T08S, R25E, SEC 06, NENESE - MINIDOKA  
T08S, R25E, SEC 12, NWNWNW - MINIDOKA  
T08S, R25E, SEC 15, NWSWSW - MINIDOKA  
T08S, R25E, SEC 19, NENWNE - MINIDOKA  
T08S, R25E, SEC 19, SESWNW - MINIDOKA  
T08S, R25E, SEC 23, NWNWNW - MINIDOKA  
T09S, R22E, SEC 18, NESWSE - MINIDOKA  
T09S, R22E, SEC 33, SESESE - MINIDOKA

THE FOLLOWING POINT OF DIVERSION HAS THREE WELLS:

T09S, R22E, SEC 03, NWESESE - MINIDOKA

RELIFT DRAIN PUMPS ARE USED WITHIN THE BOUNDARIES OF THE DISTRICT FOR REUSE OF RETURN FLOWS.

15. Basis of Claim: BENEFICIAL USE

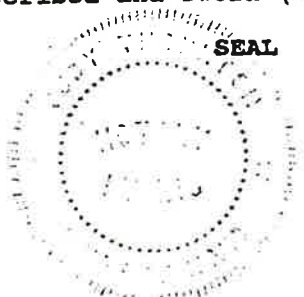
16. Signature (B)  
 (a.) By signing below, I/We acknowledge that I/We have received, read, and understand the form entitled "How you will receive notice in the Snake River Basin Adjudication."  
 (b.) I/We do X do not \_\_\_ wish to receive and pay a small annual fee for monthly copies of the docket sheet.

For Organizations: I do solemnly swear or affirm that I am the attorney  
 Title  
 for A & B Irrigation District, that I have signed the foregoing  
 Organization  
 document in the space below as attorney for A & B Irrigation District  
 Title Organization  
 and that the statements contained in the foregoing document are true and correct.

Signature of Authorized Agent *Roger D. Ling*  
 Title and Organization Attorney - Ling, Nielsen & Robinson Date: October 31, 1997

State of Idaho )  
 County of Minidoka )

Subscribed and sworn (or affirmed) before me this 31st day of October, 1997.



Notary Public *Judy Thornton Barnes*  
 Notary Public, State of Idaho  
 Residing at: Rupert, Idaho  
 My Commission Expires: 02-03-99  
 Please Print Name: Judy Thornton Barnes

17. Notice of Appearance:  
 Notice is hereby given that I, Roger D. Ling will be acting as attorney at law on behalf of the claimant signing above, and that all notices required by law to be mailed by the director to the claimant signing above should be mailed to me at the address listed below.

Signature *Roger D. Ling*  
 Address P. O. Box 396, Rupert, Idaho 83350

Date: October 31, 1997

Last Name: A & B Irrigation District Ident. Number 36-15194A

IN THE DISTRICT COURT OF THE FIFTH JUDICIAL DISTRICT OF THE STATE OF IDAHO,  
IN AND FOR THE COUNTY OF TWIN FALLS

IN RE THE GENERAL ADJUDICATION  
OF RIGHTS TO THE USE OF WATER FROM  
THE SNAKE RIVER BASIN WATER SYSTEM.

CIVIL CASE NUMBER: 39576

Ident. Number: A36-15194B

Date Received: 0/00/0000

Receipt No: X111111

Received By: \_\_\_\_\_

NOTICE OF AMENDED CLAIM TO A WATER RIGHT  
ACQUIRED UNDER STATE LAW

1. Name: A & B IRRIGATION DISTRICT  
Address: P. O. BOX 675  
RUPERT, IDAHO 83350-0675

THE BENEFICIAL USE OF THE WATER REPRESENTED HEREBY IS FOR THE LANDOWNERS WITHIN THE A & B IRRIGATION DISTRICT PURSUANT TO CONTRACT NO. 14-06-100-2386, DATED FEBRUARY 9, 1962, (AS MAY BE SUPPLEMENTED OR AMENDED) BETWEEN THE UNITED STATES AND THE A & B IRRIGATION DISTRICT FOR IRRIGATION AND OTHER PERMITTED PURPOSES AS AUTHORIZED BY THE ACT OF SEPTEMBER 30, 1950, CH. 1114, 64 STAT. 1083, OF THE NORTH SIDE PUMPING DIVISION, OF THE MINIDOKA IRRIGATION PROJECT.

2. Date of Priority: SEP 9, 1948
3. Source: RETURN FLOW Trib. to:
4. Point of Diversion:

Township	Range	Section	1/4 of	1/4 of	1/4 of	Lot	County	
07S	23E	34	NW	SE	SW		MINIDOKA	
		22	NW	SW	SW		MINIDOKA	
	24E			NW	NW	SE		MINIDOKA
				NE	SE	SE		MINIDOKA
			23	NW	SW	NE		MINIDOKA
			26	NW	SE	NE		MINIDOKA
				NE	NW	SW		MINIDOKA
				NW	SW	NE		MINIDOKA
				30	SW	NW	SE	MINIDOKA
				31	NW	SW	NE	MINIDOKA
		32	SW	SE	NE	MINIDOKA		
		33	SE	NW	SE	MINIDOKA		
07S	24E	34	SW	SE	NW		MINIDOKA	
		35	SW	SW	SE		MINIDOKA	
		27	NE	SE	SW		MINIDOKA	
		29	NE	NE	SW		MINIDOKA	
		30	NW	NE	SE		MINIDOKA	
		31	NE	NE	SW		MINIDOKA	
		32	NW	NE	SW		MINIDOKA	
		33	NE	SW	NW		MINIDOKA	
		34	SE	NE	SW		MINIDOKA	
		35	SW	NW	SW		MINIDOKA	
08S	22E	30	SW	NW	SW		MINIDOKA	
		35	SW	NW	NE		MINIDOKA	

4. Point of Diversion: Continued

Township	Range	Section	1/4 of	1/4 of	1/4	Lot	County	
08S	22E	35	SW	SW	SE		MINIDOKA	
		23E	1	NE	NW	NE	MINIDOKA	
				SW	SW	SW	MINIDOKA	
			2	SE	NE	SW	MINIDOKA	
			4	SW	SW	SW	MINIDOKA	
			5	NE	SE	NE	MINIDOKA	
			8	NE	NE	SE	MINIDOKA	
			10	SW	SE	NE	MINIDOKA	
				NE	SW	SW	MINIDOKA	
			12	SW	SW	NE	MINIDOKA	
				SE	SE	SW	MINIDOKA	
			14	NW	NW	NW	MINIDOKA	
			15	SE	NE	NW	MINIDOKA	
				SE	SE	SE	MINIDOKA	
			17	NW	NE	NW	MINIDOKA	
				NE	SE	SE	MINIDOKA	
			19	NW	SW	SE	MINIDOKA	
		21	SW	SE	NE	MINIDOKA		
		22	SW	SE	SW	MINIDOKA		
		23	SW	NW	SW	MINIDOKA		
	08S	23E	24	NE	NW	NW	MINIDOKA	
				NE	SE	SW	MINIDOKA	
			25	NW	SE	NW	MINIDOKA	
			26	NW	NW	SE	MINIDOKA	
			27	NE	NE	NE	MINIDOKA	
				SW	SE	NW	MINIDOKA	
				SW	SE	SW	MINIDOKA	
			28	SW	NE	SW	MINIDOKA	
				NW	SW	SW	MINIDOKA	
			29	SE	SE	NE	MINIDOKA	
			31	SE	NE	SE	MINIDOKA	
			34	NW	SE	SW	MINIDOKA	
			35	SE	NW	NW	MINIDOKA	
				NE	SW	SW	MINIDOKA	
				SE	NW	SE	MINIDOKA	
			SE	SE	SE	MINIDOKA		
08S			24E	1	SE	SE	NE	MINIDOKA
				2	NW	NE	SE	MINIDOKA
	3	SW		SE	NE	MINIDOKA		
	4	SW		SW	NE	MINIDOKA		
		NE		SW	SW	MINIDOKA		
	6	SE		NE	NW	MINIDOKA		
		NW		NW	SW	MINIDOKA		
		SE		NE	SE	MINIDOKA		
	7	NW		NE	SE	MINIDOKA		
	8	NE		SE	NE	MINIDOKA		
	10	NW		SW	NE	MINIDOKA		
		SW		SW	NW	MINIDOKA		
		SE		SE	SW	MINIDOKA		
	11	SW		NE	NW	MINIDOKA		
		NW		NW	SE	MINIDOKA		
	12	NE		NW	NE	MINIDOKA		
	13	NW		NW	NE	MINIDOKA		
	14	SW		SE	SW	MINIDOKA		
15	SE	SW	NW	MINIDOKA				
18	NE	SW	NW	MINIDOKA				

4. Point of Diversion: Continued

Township	Range	Section	1/4 of	1/4 of	1/4 of	Lot	County		
08S	24E	21	NE	NW	NE		MINIDOKA		
			NE	SW	SW		MINIDOKA		
			SW	NE	SE		MINIDOKA		
		22	SE	SE	SW		MINIDOKA		
			SE	SW	NE		MINIDOKA		
			SE	NW	SE		MINIDOKA		
		29	SW	NE	NW		MINIDOKA		
			SE	NW	SE		MINIDOKA		
			SW	SE	SW		MINIDOKA		
		25E	31	3	SE	NE	NW		MINIDOKA
					NW	NW	NW		MINIDOKA
					NE	NE	SE		MINIDOKA
			5	6	NW	NE	NE		MINIDOKA
					NE	NE	SE		MINIDOKA
					NW	SW	SE		MINIDOKA
	11		12	NW	NW	NW		MINIDOKA	
				NW	SW	SW		MINIDOKA	
				SW	NE	SW		MINIDOKA	
	15		17	NW	SW	SW		MINIDOKA	
				NW	NE	NE		MINIDOKA	
				NW	NW	NE		MINIDOKA	
	19		21	NE	SE	SW		MINIDOKA	
				SE	SW	NW		MINIDOKA	
				NE	SE	NW		MINIDOKA	
	09S	22E	3	NW	SE	SE		MINIDOKA	
				SE	NE	NE		MINIDOKA	
				NE	SE	NE		MINIDOKA	
			9	SE	SW	NW		MINIDOKA	
				NE	NE	SW		MINIDOKA	
				NE	SW	NE		MINIDOKA	
			10	11	NW	NW	NE		MINIDOKA
					SE	NE	NW		MINIDOKA
					NE	SW	NE		MINIDOKA
15			18	SW	SW	NE		MINIDOKA	
				NE	SW	SE		MINIDOKA	
				NW	SW	NW		MINIDOKA	
22			28	SE	SW	NE		MINIDOKA	
				NE	SE	SE		MINIDOKA	
				NW	NE	NE		MINIDOKA	
30	33	SE	NE	SE		MINIDOKA			
		NE	SE	NE		MINIDOKA			
		NE	SE	NE		MINIDOKA			
09S	23E	3	NE	SE	NE		MINIDOKA		
			NE	SE	NE		MINIDOKA		
			NE	NW	SW		MINIDOKA		
10S	22E	3	SE	SE	NE		MINIDOKA		
			NW	SW	SE		MINIDOKA		
			SE	NW	SW		MINIDOKA		
08S	21E	22	NW	NE	SE		JEROME		
			NW	SE	NW		JEROME		
			NW	SE	NE		JEROME		
			SE	NE	NE		JEROME		
			SW	SW	SW		JEROME		
09S	21E	1	SE	SE	SE		JEROME		
			SE	SE	SE		JEROME		
			NW	NE	SW		JEROME		

4. Point of Diversion: Continued							
Township	Range	Section	1/4 of	1/4 of	1/4	Lot	County
09S	21E	3	NE	NW	SW		JEROME
			SE	SE	SW		JEROME
			NW	NE	SE		JEROME
10S	21E	2	SW	NW	SW		JEROME

5. Description of diverting works:  
WELLS, PUMPS, PIPELINES - A&B IRRIGATION DISTRICT (UNIT B)

6. Water is used for the following purposes:

Purpose	From	To	C.F.S	(or)	A.F.A.
IRRIGATION	04/01	11/01			

7. Total Quantity Appropriated is:  
2.53 C.F.S. (and/or)

USE OF THIS RIGHT WITH RIGHT NOS.: 36-02080, 36-15127A, 36-15127B, 36-15192, 36-15193A, 36-15193B, 36-15194A, 36-15195A, 36-15195B, 36-15196A, 36-15196B IS LIMITED TO A TOTAL COMBINED DIVERSION RATE OF 1100.00 CFS AND A TOTAL COMBINED ANNUAL DIVERSION VOLUME OF 267943.6 AF.

8. Total consumptive use is                      Acre Feet Per Annum.

9. Non-irrigation uses:

10. Place of Use:

Township	Range	Section	1/4 of	1/4	Lot	Use	Acres
----------	-------	---------	--------	-----	-----	-----	-------

THIS RIGHT IS LIMITED TO IRRIGATION OF 152.4 ACRES WITHIN THE PLACE OF USE DESCRIBED IN RIGHT NO. 36-02080. USE OF THIS RIGHT WHEN COMBINED WITH RIGHT NOS. 36-02080, 36-15127A, 36-15127B, 36-15192, 36-15193A, 36-15193B, 36-15194A, 36-15195A, 36-15195B, 36-15196A, AND 36-15196B IS LIMITED TO THE IRRIGATION OF 66,985.9 ACRES WITHIN THE PLACE OF USE DESCRIBED IN RIGHT NO. 36-02080 IN A SINGLE IRRIGATION SEASON.

11. Place of use in counties: MINIDOKA AND JEROME

12. Do you own the property listed above as place of use? NO

13. Other Water Rights Used:

36-02080, 36-15127A, 36-15127B, 36-15192, 36-15193A, 36-15193B, 36-19194A, 36-15195A, 36-15195B, 36-15196A, AND 36-15196B

14. Remarks:

THE FOLLOWING POINTS OF DIVERSION INCLUDE TWO WELLS:

- T07S, R23E, SEC 34, NWSESW - MINIDOKA
- T07S, R24E, SEC 28, NWSWNE - MINIDOKA
- T07S, R24E, SEC 30, SWNWSE - MINIDOKA
- T07S, R24E, SEC 32, SWSENE - MINIDOKA
- T07S, R24E, SEC 33, SENWSE - MINIDOKA
- T07S, R24E, SEC 35, SWSWSE - MINIDOKA
- T08S, R21E, SEC 26, NWSENE - JEROME
- T08S, R21E, SEC 35, SESESE - JEROME
- T08S, R22E, SEC 35, SWSWSE - MINIDOKA
- T08S, R23E, SEC 01, NENWNE - MINIDOKA
- T08S, R23E, SEC 04, SWSWSW - MINIDOKA

4. Remarks Continued:

THE FOLLOWING POINTS OF DIVERSION INCLUDE TWO WELLS:

T08S, R23E, SEC 05, NESENE - MINIDOKA  
T08S, R23E, SEC 12, SWSWNE - MINIDOKA  
T08S, R23E, SEC 12, SESESW - MINIDOKA  
T08S, R23E, SEC 14, NWNWNW - MINIDOKA  
T08S, R23E, SEC 15, SENENW - MINIDOKA  
T08S, R23E, SEC 17, NESESE - MINIDOKA  
T08S, R23E, SEC 19, NWSWSE - MINIDOKA  
T08S, R23E, SEC 23, SWNWSW - MINIDOKA  
T08S, R23E, SEC 24, NESESW - MINIDOKA  
T08S, R23E, SEC 28, NWSWSW - MINIDOKA  
T08S, R23E, SEC 29, SESENE - MINIDOKA  
T08S, R24E, SEC 03, SWSENE - MINIDOKA  
T08S, R24E, SEC 04, NESWSW - MINIDOKA  
T08S, R24E, SEC 11, SWNENW - MINIDOKA  
T08S, R24E, SEC 13, NWNWNE - MINIDOKA  
T08S, R24E, SEC 31, SWSESW - MINIDOKA  
T08S, R25E, SEC 03, SENENW - MINIDOKA  
T08S, R25E, SEC 03, NWNWNW - MINIDOKA  
T08S, R25E, SEC 05, NWNENE - MINIDOKA  
T08S, R25E, SEC 06, NENESE - MINIDOKA  
T08S, R25E, SEC 12, NWNWNW - MINIDOKA  
T08S, R25E, SEC 15, NWSWSW - MINIDOKA  
T08S, R25E, SEC 19, NENWNE - MINIDOKA  
T08S, R25E, SEC 19, SESWNW - MINIDOKA  
T08S, R25E, SEC 23, NWNWNW - MINIDOKA  
T09S, R22E, SEC 18, NESWSE - MINIDOKA  
T09S, R22E, SEC 33, SESESE - MINIDOKA

THE FOLLOWING POINT OF DIVERSION HAS THREE WELLS:

T09S, R22E, SEC 03, NWSESE - MINIDOKA

RELIFT DRAIN PUMPS ARE USED WITHIN THE BOUNDARIES OF THE DISTRICT FOR REUSE OF RETURN FLOWS.

15. Basis of Claim: BENEFICIAL USE

16. Signature (s)  
 (a.) By signing below, I/We acknowledge that I/We have received, read, and understand the form entitled "How you will receive notice in the Snake River Basin Adjudication."  
 (b.) I/We do X do not \_\_\_ wish to receive and pay a small annual fee for monthly copies of the docket sheet.


For Organizations: I do solemnly swear or affirm that I am the attorney  
 Title  
 for A & B Irrigation District, that I have signed the foregoing  
 Organization  
 document in the space below as attorney for A & B Irrigation District  
 Title Organization  
 and that the statements contained in the foregoing document are true and correct.

Signature of Authorized Agent *Roger D. Ling*

Title and Organization Attorney - Ling, Nielsen & Robinson Date: October 31, 1997

State of Idaho )  
 County of Minidoka )

Subscribed and sworn (or affirmed) before me this 31st day of October, 1997.



Notary Public *Judy Thornton Barnes*  
 Notary Public, State of Idaho

Residing at: Rupert, Idaho

My Commission Expires: 02-03-99

Please Print Name: Judy Thornton Barnes

17. Notice of Appearance:  
 Notice is hereby given that I, Roger D. Ling will be acting as attorney at law on behalf of the claimant signing above, and that all notices required by law to be mailed by the director to the claimant signing above should be mailed to me at the address listed below.

Signature *Roger D. Ling*

Address P. O. Box 396, Rupert, Idaho 83350

Date: October 31, 1997

Last Name: A & B Irrigation District Ident. Number 36-15194B



Water right number - 36-15194

Prefix Translation: WATER RIGHT

	31	NW SW NE	99	(67)	MINIDOKA	
	32	SW SE NE	97	(67)	MINIDOKA	
	33	SE NW SE	98	(67)	MINIDOKA	
	34	SW SE NW	98	(67)	MINIDOKA	
	35	SW SW SE	98	(67)	MINIDOKA	
25E	27	NE SE SW	99	(67)	MINIDOKA	
	29	NE NE SW	99	(67)	MINIDOKA	
	30	NW NE SE	98	(67)	MINIDOKA	
	31	NE NE SW	96	(67)	MINIDOKA	
	32	NW NE SW	96	(67)	MINIDOKA	
	33	NE SW NW	99	(67)	MINIDOKA	
	34	SE NE SW	97	(67)	MINIDOKA	
08s	21E	22	NW NE SE	98	(53)	JEROME
		24	NW SE NW	97	(53)	JEROME
		26	NW SE NE	96	(53)	JEROME
		35	SE NE NE	93	(53)	JEROME
			SW SW SW	99	(53)	JEROME
			SE SE SE	97	(53)	JEROME
	22E	30	SW NW SW	96	(67)	MINIDOKA
		35	SW NW NE	99	(67)	MINIDOKA
			SW SW SE	98	(67)	MINIDOKA
	23E	1	NE NW NE	99	(67)	MINIDOKA
			SW SW SW	94	(67)	MINIDOKA
		2	SE NE SW	96	(67)	MINIDOKA
		4	SW SW SW	95	(67)	MINIDOKA
		5	NE SE NE	93	(67)	MINIDOKA
		8	NE NE SE	97	(67)	MINIDOKA
		10	SW SE NE	92	(67)	MINIDOKA
			NE SW SW	96	(67)	MINIDOKA
		12	SW SW NE	96	(67)	MINIDOKA
			SE SE SW	94	(67)	MINIDOKA
		14	NW NW NW	87	(67)	MINIDOKA
		15	SE NE NW	99	(67)	MINIDOKA
			SE SE SE	94	(67)	MINIDOKA
		17	NW NE NW	96	(67)	MINIDOKA
			NE SE SE	97	(67)	MINIDOKA
		19	NW SW SE	99	(67)	MINIDOKA
		21	SW SE NE	99	(67)	MINIDOKA
		22	SW SE SW	97	(67)	MINIDOKA
		23	SW NW SW	95	(67)	MINIDOKA
		24	NE NW NW	98	(67)	MINIDOKA
			NE SE SW	95	(67)	MINIDOKA
		25	NW SE NW	97	(67)	MINIDOKA
		26	NW NW SE	94	(67)	MINIDOKA
		27	NE NE NE	99	(67)	MINIDOKA
			SW SE NW	98	(67)	MINIDOKA
			SW SE SW	93	(67)	MINIDOKA
		28	SW NE SW	95	(67)	MINIDOKA
			NW SW SW	93	(67)	MINIDOKA
		29	SE SE NE	91	(67)	MINIDOKA
		31	SE NE SE	95	(67)	MINIDOKA
		34	NW SE SW	97	(67)	MINIDOKA
		35	SE NW NW	90	(67)	MINIDOKA
			NE SW SW	96	(67)	MINIDOKA
			SE NW SE	98	(67)	MINIDOKA

Water right number - 36-15194

Prefix Translation: WATER RIGHT

		SE SE SE	95	(67)	MINIDOKA
24E	1	SE SE NE	98	(67)	MINIDOKA
	3	SW SE NE	99	(67)	MINIDOKA
	4	SW SW NE	97	(67)	MINIDOKA
		NE SW SW	99	(67)	MINIDOKA
	6	SE NE NW	94	(67)	MINIDOKA
		NW NW SW	98	(67)	MINIDOKA
		SE NE SE	91	(67)	MINIDOKA
	7	NW NE SE	94	(67)	MINIDOKA
	8	NE SE NE	97	(67)	MINIDOKA
	10	NW SW NE	98	(67)	MINIDOKA
		SW SW NW	92	(67)	MINIDOKA
		SE SE SW	95	(67)	MINIDOKA
	11	SW NE NW	98	(67)	MINIDOKA
		NW NW SE	95	(67)	MINIDOKA
	12	NE NW NE	97	(67)	MINIDOKA
	13	NW NW NE	90	(67)	MINIDOKA
	14	SW SE SW	95	(67)	MINIDOKA
	15	SE SW NW	97	(67)	MINIDOKA
	18	NE SW NW	96	(67)	MINIDOKA
	21	NE NW NE	95	(67)	MINIDOKA
		NE SW SW	97	(67)	MINIDOKA
	22	SW NE SE	96	(67)	MINIDOKA
	23	SE SE SW	95	(67)	MINIDOKA
	26	SE SW NE	98	(67)	MINIDOKA
	29	SE NW SE	93	(67)	MINIDOKA
	30	SW NE NW	92	(67)	MINIDOKA
		SE NW SE	99	(67)	MINIDOKA
	31	SW SE SW	98	(67)	MINIDOKA
25E	3	SE NE NW	99	(67)	MINIDOKA
		NW NW NW	96	(67)	MINIDOKA
		NE NE SE	96	(67)	MINIDOKA
	5	NW NE NE	95	(67)	MINIDOKA
	6	NE NE SE	98	(67)	MINIDOKA
	11	NW SW SE	93	(67)	MINIDOKA
	12	NW NW NW	99	(67)	MINIDOKA
	13	NW SW SW	99	(67)	MINIDOKA
	14	SW NE SW	97	(67)	MINIDOKA
	15	NW SW SW	94	(67)	MINIDOKA
	17	NW NE NE	95	(67)	MINIDOKA
	19	NE NW NE	90	(67)	MINIDOKA
		SE SW NW	94	(67)	MINIDOKA
	21	NE SE SW	96	(67)	MINIDOKA
	23	NW NW NW	91	(67)	MINIDOKA
	24	SE NW NW	95	(67)	MINIDOKA
09S	21E	1	NW NE SW	99	(53) JEROME
		3	NE NW SW	98	(53) JEROME
			SE SE SW	91	(53) JEROME
			NW NE SE	95	(53) JEROME
	22E	3	NW SE SE	99	(67) MINIDOKA
		7	SE NE NE	97	(67) MINIDOKA
			NE SE NE	97	(67) MINIDOKA
		9	SE SW NW	98	(67) MINIDOKA
			NE NE SW	96	(67) MINIDOKA
		10	NE SW NE	99	(67) MINIDOKA

Water right number - 36-15194 Prefix Translation: WATER RIGHT

	11	NW NW NE	94	(67)	MINIDOKA
		SE NE NW	94	(67)	MINIDOKA
	15	NE SW NE	97	(67)	MINIDOKA
		SW SW NE	99	(67)	MINIDOKA
	18	NE SW SE	97	(67)	MINIDOKA
	19	NW SW NW	99	(67)	MINIDOKA
	20	NW NE NE	99	(67)	MINIDOKA
	22	SE SW NE	99	(67)	MINIDOKA
	28	NE SE SE	98	(67)	MINIDOKA
	30	NW NE NE	91	(67)	MINIDOKA
	33	SE NE SE	98	(67)	MINIDOKA
23E	2	NE SE NE	96	(67)	MINIDOKA
	3	NE SE NE	95	(67)	MINIDOKA
		NE NW SW	99	(67)	MINIDOKA
	6	SE SE NE	99	(67)	MINIDOKA
		NW SW SE	92	(67)	MINIDOKA
10S	21E	2	SW NW SW	95	(53) JEROME
	22E	3	SE NW SW	91	(67) MINIDOKA

+ - - - - - Water Use - - - - - +					
Code	Description	Period From	Period To	Diversion Rate	Diversion Volume
01 - IRRIGATION		04/01	10/31	2.760	
+ - Total Div. Rate - +		+ - Total Div. Volume - +		+ - Total Div. Capacity - +	
2.760				+ - Total Consumptive Use - +	
				0.0	

+ - - - - - Place of Use - - - - - +								
Twn	Rng	Sec	Tract	Lot	Acres	Code	Description	County

+ - - Diversion Means - WELLS, PUMPS, PIPELINES - A&B IRRIGATION DISTRICT (UNIT B)

+ - - Non-Irrigation Use -

+ - - Other Rights for Same Use - SEE REMARKS

+ - - - - - Remarks - - - - - +

GEN THIS RIGHT IS AN EXPANSION OF RIGHT NO. 36-02080 PURSUANT TO IDAHO CODE 42-1416(2). THIS RIGHT IS LIMITED TO THE IRRIGATION OF 166.1 ACRES WITHIN THE PLACE OF USE DESCRIBED IN RIGHT NO. 36-02080 IN A SINGLE IRRIGATION SEASON. USE OF THIS RIGHT WITH COMBINED RIGHTS LISTED BELOW IS LIMITED TO A TOTAL COMBINED DIVERSION RATE OF 1100.00 CFS, A TOTAL COMBINED ANNUAL DIVERSION VOLUME OF 265221.2 AF, A TOTAL COMBINED ANNUAL CONSUMPTIVE USE VOLUME OF 198,915.9 AF, AND TO THE IRRIGATION OF A COMBINED TOTAL OF 66,305.3 ACRES WITHIN THE PLACE OF USE DESCRIBED IN RIGHT NO. 36-02080 IN A SINGLE IRRIGATION SEASON. THE COMBINED RIGHTS LISTED BELOW ARE ALSO DIVERTED THROUGH POINTS OF DIVERSION DESCRIBED ABOVE. COMBINED RIGHT NOS.: 36-02080, 36-15127, 36-15192, 36-15193,



Water right number - 36-15194

Prefix Translation: WATER RIGHT

+ - - - - Adjudication Rights Dates and Flags Area - - - - - +

Court Report Filing	- 11/02/1992	Field Inspection Made	- 00/00/0000	Civil Case Number	- 39576
Objection Filed Date	- 10/15/1997	Field Inspection Flag	-	Old Case Number	-
Response Filed Date	- 08/24/1993	Verified Date	- 00/00/0000	Old Judicial District	-
Claim Received Date	- 04/11/1990	Last Amended Date	- 00/00/0000	Temporary Right	- P
Proof Due Date	- 00/00/0000	Proof Made Date	- 00/00/0000	Water District	-
Licensed Date	- 00/00/0000	Receipt Number	- S011959	Federal/State Indicator	- S
		POU Ownership Flag	- N	Presumption Flag	- E
		Name Connector	-	Notice of Error Flag	-

RECEIVED

OCT 30 1998

Department of Water Resources  
Southern Region

RECEIVED

OCT 16 1998

Department of Water Resources

IN THE DISTRICT COURT OF THE FIFTH JUDICIAL DISTRICT OF THE  
STATE OF IDAHO, IN AND FOR THE COUNTY OF TWIN FALLS

In Re SRBA )

Case No. 39576 )

A. Subcase 36-15194A  
(Insert water right number)

STANDARD FORM 1  
OBJECTION

Please fill in the following information:

**B. NAME AND ADDRESS OF PERSON OBJECTING**

Name: United States of America acting through the Department of Interior,  
Bureau of Reclamation

Address: 1359 Hansen Avenue  
Burley, Idaho 83318-1821

Daytime Phone: (208) 678-0461

Name & Address of Attorney, if any:

Paul F. Holleman  
United States Department of Justice  
Environment and Natural Resource Division  
General Litigation Section  
550 West Fort Street, MSC 033  
Boise, Idaho 83724

**C. CLAIMANT OF WATER RIGHT AS LISTED IN DIRECTOR'S REPORT**

Name: United States of America Acting Through Regional Director PN Region

Address: Bureau of Reclamation, Box 043-550 W Fort St  
Boise ID 83724

D. I object to the following elements as recommended in the Director's Report. (Please check the appropriate box(es)).

1.  **Name and Address**

Should be: United States of America, Acting through Regional Director, P.N. Region, Bureau of Reclamation, 1150 North Curtis Road, Suite 100, Boise, ID 83706-1234

The beneficial use of the water represented hereby is for the landowners within the A & B Irrigation District pursuant to contract No. 14-06-100-2386, dated February 9, 1962, (as may be supplemented or amended) between the United States of America through the U. S. Bureau of Reclamation and the A & B Irrigation District for irrigation and other permitted purposes as authorized by the Act of September 30, 1950, Ch. 1114, 64 Stat. 1083, or the North Side Pumping Division, of the Minidoka Irrigation Project.

2.  **Source**

Should be: groundwater, waste, seepage, and return flow. The waste, seepage, and return flow is used and reused within the boundaries of the Bureau of Reclamation's Minidoka Project.

3.  **Quantity**

Should be:

4.  **Priority Date**

Should be:

5.  **Point(s) of Diversion**

Should be:

6.  **Instream Flow Description**

Should be:

7.  **Purpose(s) of Use**

Should be:

8.  **Period of Year**

Should be:

9.  **Place of Use**

Should be: Use of this right is limited to irrigation of 13.7 acres within the place of use described in right No. 36-02080 in a single irrigation season.

Use of this right when combined with right Nos. 36-02080, 36-15127A, 36-15127B, 36-15192, 36-15193A, 36-15193B, 36-15194B, 36-15195A, 36-15195B, 36-15196A, and 36-15196B is limited to the irrigation of a combined total of 66,985.9 acres within the place of use described in right No. 36-02080 in a single irrigation season.

11. **I object because:**

- This water right should not exist.
- This water right was not recommended, but should be recommended with the elements described.

**E. REASONS SUPPORTING EACH OBJECTION(S):**

**Box 1** - The address is incorrect

**Box 2** - The source is incorrect

**Box 9** - The Director incorrectly disallowed 680.6 acres under claim 36-15127A. The additional 680.6 acres claimed over the original claims are not part of Claim 36-15127A, which is a constitutional claim. The United States filed for the additional 680.6 acres under its amended claim in 36-15127B.

The United States filed Amended Claim No. 36-15127B, as of right, when it discovered these additional 680.6 acres. These 680.6 acres are enlargement acres, whose legal basis is Idaho Code § 42-1426. The Director should recommend these acres because they have been irrigated continuously since 1984 and otherwise comport with the requirements of Idaho Code § 42-1426.

**F. VERIFICATION (Must be Completed)**

State of Washington )  
 ) ss.  
County of District of Columbia )

Paul F. Holleman, duly sworn, upon oath, deposes and says:  
(Name of person filing objection)

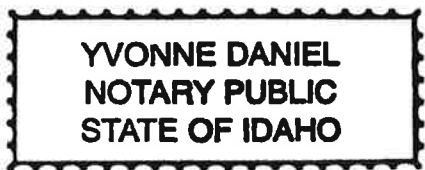
That I am the party/claimant filing this objection, as defined by I.C. §§ 42-1401A(1) and (6) or that I am the attorney for the party/claimant objecting and that I have read this objection, know its contents and believe that the statements are true to the best of my knowledge.

*Alala S. Walton*  
(Signature of person filing objection)

*Paul F. Holleman*  
(Attorney signing in representative capacity)

Subscribed and sworn to before me on: October 14, 1998

*Yvonne Daniel*  
Notary Public for Idaho  
Residing at: Heyburn, Id.  
My Commission Expires: 9-21-2004



## INSTRUCTIONS FOR MAILING

You must mail the objection, to the Clerk of the Court. **FAX filings will not be accepted.** You must also send a copy to all the parties listed below in the Certificate of Mailing.

### G. CERTIFICATE OF MAILING

I certify that on October 14, 1998, I mailed the original and copies of this objection, including all attachments, to the following persons, by mailing the original and/or copies, postage prepaid and addressed as follows:

1. Original to:

Clerk of the District Court  
Snake River Basin Adjudication  
253 Third Avenue North  
P.O. Box 2707  
Twin Falls, ID. 83303-2707

2. One copy to the claimant of the water right at the following address:

Name:  
Address:

3. Copies to:

Chief, Natural Resources Division  
Office of the Attorney General  
State of Idaho  
P.O. Box 44449  
Boise, Idaho 83711-4449

United States Department of Justice  
Environment and Natural Resource Division  
General Litigation Section  
550 West Fort Street, MSC 033  
Boise, Idaho 83724

IDWR Document Depository  
P.O. Box 83720  
Boise, Idaho 83720-0098

Roger Ling, Attorney  
A&B Irrigation District  
P. O. Box 396  
Rupert, Idaho 83350

Jeffrey C. Fereday, Attorney  
P. O. Box 2720  
Boise, Idaho 83701



Signature of Objector or attorney mailing on Objector's behalf



State of Idaho

**DEPARTMENT OF WATER RESOURCES**

1341 Fillmore Street, Suite 200, Twin Falls, ID 83301-3380

Phone: (208) 736-3033 FAX: (208) 736-3037

9/4/98

PHILIP E. BATT  
GOVERNOR

KARL J. DREHER  
DIRECTOR

RE: Bureau of Reclamation amended claims for A & B Irrigation District  
36-15127, 36-15193, 36-15194, 36-15195, 36-15196

Dear Recipient:

On 9/24/98 this office sent out Director's Reports for the above referenced claims to various participants and repositories. Unfortunately there was an error and it appears that each recipient received 5 copies of the same claim, instead of one copy of each claim. The enclosed Director's Reports replace the previous submittal. Please discard the previous material.

Please note that corrected mailing certificates have been placed in each claim reflecting the date sent. The SRBA Court has been provided an original replacement certificate for each right, as well.

I apologize for the inconvenience this has caused. Please contact me if you have questions regarding this matter.

Sincerely,

Douglas Jones, P. E.  
Water Rights Supervisor  
Southern Adjudication Unit

RECEIVED

OCT 30 1998

Department of Water Resources  
Southern Region

RECEIVED

OCT 13 1998

Department of Water Resources

10-13

**IN THE DISTRICT COURT OF THE FIFTH JUDICIAL DISTRICT OF THE  
STATE OF IDAHO, IN AND FOR THE COUNTY OF TWIN FALLS**

In Re SRBA )  
 )  
Case No. 39576 )  
 )  
 )  
 )  
\_\_\_\_\_ )

**A. Subcase No. 36-15194A**

**STANDARD FORM 1**

**OBJECTION**

Please fill in the following information:

**B. NAME AND ADDRESS OF PERSON OBJECTING**

Name: A & B Irrigation District

Address: P. O. Box 675  
Rupert, Idaho 83350

Daytime Phone (208) 436-3152

Name & Address of Attorney, if any:  
ROGER D. LING  
LING, NIELSEN & ROBINSON  
615 H Street, P. O. Box 396  
Rupert, Idaho 83350

**C. CLAIMANT OF WATER RIGHT AS LISTED IN DIRECTOR'S REPORT**

Name: United States of America acting through  
Regional Director, PN Region  
Bureau of Reclamation

Address: Box 043 - 550 W Fort St.  
Boise, Idaho 83724

D. I object to the following elements as recommended in the Director's Report. (Please check the appropriate box(es).)

1.  **Name and Address**  
Should be: \_\_\_\_\_
2.  **Source**  
Should be: \_\_\_\_\_
3.  **Quantity**  
Should be: Annual diversion volume of 267,943.6 AF
4.  **Priority Date**  
Should be: \_\_\_\_\_
5.  **Point(s) of Diversion**  
Should be: \_\_\_\_\_
6.  **Instream Flow Description**  
Should be: \_\_\_\_\_
7.  **Purpose(s) of Use**  
Should be: \_\_\_\_\_
8.  **Period of Year**  
Should be: \_\_\_\_\_
9.  **Place of Use**  
Should be: Within 66,985.9 acres

11. **I object because:**

- This water right should not exist.
- This water right was not recommended, but should be recommended with the elements described above.

E. **REASONS SUPPORTING OBJECTION(S):**

3 and 9: Total volume of 267,943.6 AF is based on the irrigation of a total of 66,985.9 acres in the combined claims.


**VERIFICATION (Must be Completed)**

STATE OF IDAHO    )  
                          )  
County of Minidoka    )

Roger D. Ling, duly sworn, upon oath, deposes and says:  
(Name of person filing objection)

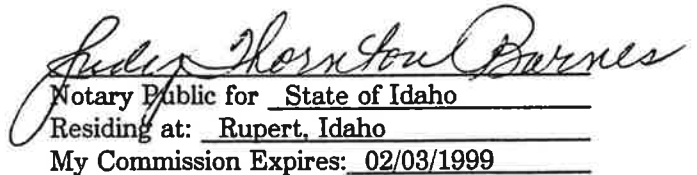
That I am the party/claimant filing this objection, as defined by I.C. § 42-1401A(1) and (6) or that I am the attorney for the party/claimant objecting and that I have read this objection, know its contents and believe that the statements are true to the best of my knowledge.

\_\_\_\_\_  
Signature of person filing objection

  
\_\_\_\_\_  
Attorney signing in representative capacity

Subscribed and sworn to before me on: October 9, 1998.



  
Notary Public for State of Idaho  
Residing at: Rupert, Idaho  
My Commission Expires: 02/03/1999

## INSTRUCTION FOR MAILING

You must mail the objection to the Clerk of the Court. **FAX filings will not be accepted.** You must also send a copy to all the parties listed below in the Certificate of Mailing.

## CERTIFICATE OF MAILING

I certify that on October 9, 1998, I mailed the original and copies of this objection, including all attachments, to the following persons:

1. Original to:

Clerk of the District Court  
Snake River Basin Adjudication  
253 Third Avenue North  
P.O. Box 2707  
Twin Falls, Idaho 83303-2707

2. One copy to the claimant of the water right at the following address:

Name: United State of America, acting through  
Regional Director, PN Region  
Bureau of Reclamation  
Address: Box 043 - 550 W Fort St.  
Boise, Idaho 83724


3. Copies to:

IDWR Document Depository  
P. O. Box 83720  
Boise, ID 83720-0098

Chief, Natural Resources Division  
Office of the Attorney General  
State of Idaho  
P.O. Box 44449  
Boise, Idaho 83711-4449

United States Department of Justice  
Environment and Natural Resource Division  
550 West Fort Street, Box 033  
Boise, Idaho 83734

Jeffrey C. Fereday, Esq.  
GIVENS PURSLEY, LLP  
P. O. Box 2720  
Boise, ID 83701

  
Signature of Objector or attorney  
mailing on Objector's behalf

OCT 16 1998

Department of Water Resources

IN THE DISTRICT COURT OF THE FIFTH JUDICIAL DISTRICT OF THE  
STATE OF IDAHO, IN AND FOR THE COUNTY OF TWIN FALLS

In Re SRBA )

Case No. 39576 )

A. Subcase 36-15194B  
(Insert water right number)

**STANDARD FORM 1  
OBJECTION**

Please fill in the following information:

**B. NAME AND ADDRESS OF PERSON OBJECTING**

Name: United States of America acting through the Department of Interior,  
Bureau of Reclamation  
Address: 1359 Hansen Avenue  
Burley, Idaho 83318-1821  
Daytime Phone: (208) 678-0461

Name & Address of Attorney, if any:  
Paul F. Holleman  
United States Department of Justice  
Environment and Natural Resource Division  
General Litigation Section  
550 West Fort Street, MSC 033  
Boise, Idaho 83724

**C. CLAIMANT OF WATER RIGHT AS LISTED IN DIRECTOR'S REPORT**

Name: United States of America Acting Through Regional Director PN Region  
Address: Bureau of Reclamation, Box 043-550 W Fort St  
Boise ID 83724

D. I object to the following elements as recommended in the Director's Report. (Please check the appropriate box(es)).

1.  **Name and Address**

Should be: United States of America, Acting through Regional Director, P.N. Region, Bureau of Reclamation, 1150 North Curtis Road, Suite 100, Boise, ID 83706-1234

The beneficial use of the water represented hereby is for the landowners within the A & B Irrigation District pursuant to contract No. 14-06-100-2386, dated February 9, 1962, (as may be supplemented or amended) between the United States of America through the U. S. Bureau of Reclamation and the A & B Irrigation District for irrigation and other permitted purposes as authorized by the Act of September 30, 1950, Ch. 1114, 64 Stat. 1083, or the North Side Pumping Division, of the Minidoka Irrigation Project.

2.  **Source**

Should be: groundwater, waste, seepage, and return flow. The waste, seepage, and return flow is used and reused within the boundaries of the Bureau of Reclamation's Minidoka Project.

3.  **Quantity**

Should be:

4.  **Priority Date**

Should be: Use of this right is subject to the terms of Idaho Code § 42-1426.

5.  **Point(s) of Diversion**

Should be:

6.  **Instream Flow Description**

Should be:

7.  **Purpose(s) of Use**

Should be:

8.  **Period of Year**

Should be:

9.  **Place of Use**

Should be: Use of this right is limited to irrigation of 152.4 acres within the place of use described in right No. 36-02080 in a single irrigation season.

Use of this right when combined with right Nos. 36-02080, 36-15127A, 36-15127B, 36-15192, 36-15193A, 36-15193B, 36-15194A, 36-15195A, 36-15195B, 36-15196A, and 36-15196B is limited to the irrigation of a combined total of 66,985.9 acres within the place of use described in right No. 36-02080 in a single irrigation season.

11. **I object because:**

- This water right should not exist.
- This water right was not recommended, but should be recommended with the elements described.

**E. REASONS SUPPORTING EACH OBJECTION(S):**

**Box 1** - The address is incorrect

**Box 2** - The source is incorrect

**Box 4** - The Director's subordination language is derived from too narrow a reading of I.C. § 42-1426. The Director's comments fail to recognize that the right may either be subordinated, as suggested by the Director, or may be tied to a mitigation plan which protects valid, pre-1994, junior water rights. The mitigation option was recognized by the Idaho Supreme Court in Fremont-Madison v. Ground Water Approp., 926 P.2d 1301 (Idaho 1996), and should be expressly preserved as an option in the decree for this right.

**Box 9** - The Director incorrectly disallowed 680.6 acres under claim 36-15127A. The additional 680.6 acres claimed over the original claims are not part of Claim 36-15127A, which is a constitutional claim. The United States filed for the additional 680.6 acres under its amended claim in 36-15127B.

The United States filed Amended Claim No. 36-15127B, as of right, when it discovered these additional 680.6 acres. These 680.6 acres are enlargement acres, whose legal basis is Idaho Code § 42-1426. The Director should recommend these acres because they have been irrigated continuously since 1984 and otherwise comport with the requirements of Idaho Code § 42-1426.

F. VERIFICATION (Must be Completed)

State of Washington )  
 ) ss.  
County of District of Columbia )

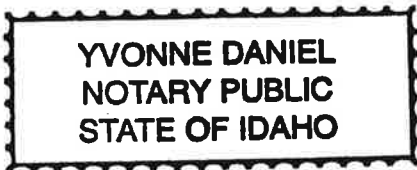
Paul F. Holleman, duly sworn, upon oath, deposes and says:  
(Name of person filing objection)

That I am the party/claimant filing this objection, as defined by I.C. §§ 42-1401A(1) and (6) or that I am the attorney for the party/claimant objecting and that I have read this objection, know its contents and believe that the statements are true to the best of my knowledge.

Alala S. Walton  
(Signature of person filing objection)

Paul F. Holleman  
(Attorney signing in representative capacity)

Subscribed and sworn to before me on: October 14, 1998



Yvonne Daniel  
Notary Public for Idaho  
Residing at: Heyburn, Id.  
My Commission Expires: 9-21-2004

## INSTRUCTIONS FOR MAILING

You must mail the objection, to the Clerk of the Court. **FAX filings will not be accepted.** You must also send a copy to all the parties listed below in the Certificate of Mailing.

### G. CERTIFICATE OF MAILING

I certify that on October 14, 1998, I mailed the original and copies of this objection, including all attachments, to the following persons, by mailing the original and/or copies, postage prepaid and addressed as follows:

1. Original to:

Clerk of the District Court  
Snake River Basin Adjudication  
253 Third Avenue North  
P.O. Box 2707  
Twin Falls, ID. 83303-2707

2. One copy to the claimant of the water right at the following address:

Name:  
Address:

3. Copies to:


Chief, Natural Resources Division  
Office of the Attorney General  
State of Idaho  
P.O. Box 44449  
Boise, Idaho 83711-4449

United States Department of Justice  
Environment and Natural Resource Division  
General Litigation Section  
550 West Fort Street, MSC 033  
Boise, Idaho 83724

IDWR Document Depository  
P.O. Box 83720  
Boise, Idaho 83720-0098

Roger Ling, Attorney  
A&B Irrigation District  
P. O. Box 396  
Rupert, Idaho 83350

Jeffrey C. Fereday, Attorney  
P. O. Box 2720  
Boise, Idaho 83701



Signature of Objector or attorney mailing on Objector's behalf

RECEIVED

OCT 30 1998

Department of Water Resources  
Southern Region

RECEIVED

OCT 13 1998

Department of Water Resources

10-13

**IN THE DISTRICT COURT OF THE FIFTH JUDICIAL DISTRICT OF THE  
STATE OF IDAHO, IN AND FOR THE COUNTY OF TWIN FALLS**

In Re SRBA )  
 )  
Case No. 39576 )  
 )  
 )  
 )  
\_\_\_\_\_ )

**A. Subcase No. 36-15194B  
STANDARD FORM 1  
OBJECTION**

Please fill in the following information:

**B. NAME AND ADDRESS OF PERSON OBJECTING**

Name: A & B Irrigation District  
Address: P. O. Box 675  
Rupert, Idaho 83350  
Daytime Phone (208) 436-3152

Name & Address of Attorney, if any:  
ROGER D. LING  
LING, NIELSEN & ROBINSON  
615 H Street, P. O. Box 396  
Rupert, Idaho 83350

**C. CLAIMANT OF WATER RIGHT AS LISTED IN DIRECTOR'S REPORT**

Name: United States of America acting through  
Regional Director, PN Region  
Bureau of Reclamation  
Address: Box 043 - 550 W Fort St.  
Boise, Idaho 83724

D. I object to the following elements as recommended in the Director's Report. (Please check the appropriate box(es).)

1.  **Name and Address**  
Should be: \_\_\_\_\_
2.  **Source**  
Should be: Drainwater (return flow) of project that is recaptured.
3.  **Quantity**  
Should be: Annual diversion volume should be 267,943.6 AF and total combined diversion rate should be 1100 CFS plus drainwater recaptured.
4.  **Priority Date**  
Should be: 9 / 9 / 48. No subordination provision.
5.  **Point(s) of Diversion**  
Should be: \_\_\_\_\_
6.  **Instream Flow Description**  
Should be: \_\_\_\_\_
7.  **Purpose(s) of Use**  
Should be: \_\_\_\_\_
8.  **Period of Year**  
Should be: \_\_\_\_\_
9.  **Place of Use**  
Should be: Within total of 66,985.9 acres.
11. **I object because:**
  - This water right should not exist.
  - This water right was not recommended, but should be recommended with the elements described above.

E. **REASONS SUPPORTING OBJECTION(S):**

2. Source - These lands are irrigated with drainwater recaptured and diverted within project boundaries.

3. Quantity - Annual diversion is all recaptured drainwater in addition to 1100 cfs of ground-water diversions. Diversion volume per year is based upon total of 66,985.9 acres. Quantity is not a part of the 1100 cfs groundwater right.

4. Priority Date - Should be the priority date of the water right that creates the drainwater. As this is not an enlargement claim, there should be no subordination provision. If any part of the right is considered an enlargement claim, a mitigation plan exists to avoid any subordination.

9. Place of Use is within 66,985.9 acres being irrigated


**VERIFICATION (Must be Completed)**

STATE OF IDAHO    )  
                              )  
County of Minidoka    )

Roger D. Ling, duly sworn, upon oath, deposes and says:  
(Name of person filing objection)

That I am the party/claimant filing this objection, as defined by I.C. § 42-1401A(1) and (6) or that I am the attorney for the party/claimant objecting and that I have read this objection, know its contents and believe that the statements are true to the best of my knowledge.

\_\_\_\_\_  
Signature of person filing objection

  
\_\_\_\_\_  
Attorney signing in representative capacity

Subscribed and sworn to before me on: October 9, 1998 .



\_\_\_\_\_  
Notary Public for State of Idaho  
Residing at: Rupert, Idaho  
My Commission Expires: 02/03/1999

### INSTRUCTION FOR MAILING

You must mail the objection to the Clerk of the Court. **FAX filings will not be accepted.** You must also send a copy to all the parties listed below in the Certificate of Mailing.

### CERTIFICATE OF MAILING

I certify that on October 9, 1998, I mailed the original and copies of this objection, including all attachments, to the following persons:

1. Original to:

Clerk of the District Court  
Snake River Basin Adjudication  
253 Third Avenue North  
P.O. Box 2707  
Twin Falls, Idaho 83303-2707

2. One copy to the claimant of the water right at the following address:

Name: United State of America, acting through  
Regional Director, PN Region  
Bureau of Reclamation  
Address: Box 043 - 550 W Fort St.  
Boise, Idaho 83724

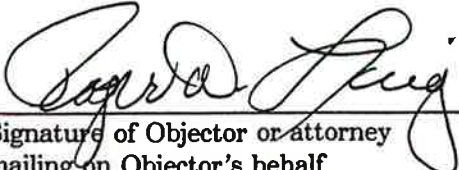
3. Copies to:

IDWR Document Depository  
P. O. Box 83720  
Boise, ID 83720-0098

Chief, Natural Resources Division  
Office of the Attorney General  
State of Idaho  
P.O. Box 44449  
Boise, Idaho 83711-4449

United States Department of Justice  
Environment and Natural Resource Division  
550 West Fort Street, Box 033  
Boise, Idaho 83734

Jeffrey C. Fereday, Esq.  
GIVENS PURSLEY, LLP  
P. O. Box 2720  
Boise, ID 83701

  
\_\_\_\_\_  
Signature of Objector or attorney  
mailing on Objector's behalf

COPY

1998 AUG 21 PM 5:18

DISTRICT COURT - SRBA  
TWIN FALLS CO., IDAHO

**DIRECTOR'S REPORT**

**Subcase No. 36-15194**

In Re SRBA  
Twin Falls County Civil Case No. 39576

Report to the SRBA District Court

Prepared by the Idaho Department of Water Resources  
Karl J. Dreher, Director  
David R. Tuthill, Jr., Adjudication Bureau Chief

August 21, 1998

DIRECTOR'S REPORT

DESCRIPTIVE SUMMARY

This is a Director's Report submitted by the Director of the Idaho Department of Water Resources.

DISCUSSION

Pursuant to the Special Master's Order Partially Amending Trial Scheduling Order of June 2, 1998, the Director submits for filing with the Court, a Director's Report for the aforementioned subcase.

Respectfully submitted this 21 day of August, 1998.

*David R. Nuthin, Jr.*  
for DAVID R. NUTHIN, JR.  
Adjudication Bureau Chief

*Corrected*

CERTIFICATE OF MAILING

I certify that on Aug 21, 1998, I mailed and/or delivered the original and copies of 2: 43 this form, including all attachments, to the following interested parties, by placing them in sealed envelopes, addressed as follows:

1998 SEP 14 PM 2: 43  
DISTRICT COURT SRBA  
TWIN FALLS CO., IDAHO  
FILED

1. Original to:

Clerk of the District Court  
Snake River Basin Adjudication  
253 Third Avenue North  
P.O. Box 2707  
Twin Falls, Idaho 83303-2707

Overnight Mail  
 Regular Mail  
 Hand-Delivered  
 Facsimile

2. Copies to: 8/24/98 9/4/98

Clive Strong  
Office of the Attorney General  
P.O. Box 44449  
Boise, Idaho 83711-4449  
Attorney for the State of Idaho

Overnight Mail  
 Regular Mail  
 Hand-Delivered  
 Facsimile

United States Department of Justice  
Environment & Natural Resources Division  
550 West Fort Street, MSC 033  
Boise, ID 83724

Overnight Mail  
 Regular Mail  
 Hand-Delivered  
 Facsimile

Minidoka County Clerk  
715 G St.  
Rupert, Idaho 83350

Overnight Mail  
 Regular Mail  
 Hand-Delivered  
 Facsimile

Jeffrey C. Fereday  
Givens Pursley  
P.O. Box 2720  
Boise, ID 83701-2720

Overnight Mail  
 Regular Mail  
 Hand-Delivered  
 Facsimile

Roger D. Ling  
Ling Nielsen & Robinson  
P.O. Box 396  
Rupert, ID 83350

Overnight Mail  
 Regular Mail  
 Hand-Delivered  
 Facsimile

*Douglas Jones*  
Signature of person delivering form.  
*Douglas Jones 9/4/98*

AJ5859NP

IDAHO DEPARTMENT OF WATER RESOURCES  
RECOMMENDED WATER RIGHTS ACQUIRED UNDER STATE LAW

DATE: AUG-21-1998  
PAGE: A-3

---

RIGHT NUMBER: 36-15194

SPLIT RIGHT: SEE RIGHT NOS. 36-15194A & 36-15194B

-----  
RIGHTS FROM: SOURCE: GROUNDWATER  
-----

RIGHT NUMBER: 36-15194A

NAME & ADDRESS: UNITED STATES OF AMERICA ACTING THROUGH  
REGIONAL DIRECTOR PN REGION  
BUREAU OF RECLAMATION  
BOX 043-550 W FORT ST  
BOISE ID 83724

THE BENEFICIAL USE OF THE WATER REPRESENTED HEREBY IS FOR THE LANDOWNERS WITHIN THE A & B IRRIGATION DISTRICT PURSUANT TO CONTRACT NO. 14-06-100-2386, DATED FEBRUARY 9, 1962 (AS MAY BE SUPPLEMENTED OR AMENDED) BETWEEN THE UNITED STATES OF AMERICA THROUGH THE U.S. BUREAU OF RECLAMATION AND THE A & B IRRIGATION DISTRICT FOR IRRIGATION AND OTHER PERMITTED PURPOSES AS AUTHORIZED BY THE ACT OF SEPTEMBER 30, 1950, CH. 1114, 64 STAT. 1083, OF THE NORTH SIDE PUMPING DIVISION, OF THE MINIDOKA IRRIGATION PROJECT.

SOURCE: GROUNDWATER

QUANTITY: 0.23 CFS  
54.8 AFY

USE OF THIS RIGHT WITH RIGHT NOS.: 36-02080, 36-15127A, 36-15127B, 36-15192, 36-15193A, 36-15193B, 36-15194B, 36-15195A, 36-15195B, 36-15196A AND 36-15196B IS LIMITED TO A TOTAL COMBINED DIVERSION RATE OF 1100.00 CFS AND A TOTAL COMBINED ANNUAL DIVERSION VOLUME OF 265221.2 AF.

PRIORITY DATE: 04/01/1962

POINT OF DIVERSION: T07S R23E S34 LOT 99 (NWSWSE) Within MINIDOKA County  
R24E S22 LOT 96 (NWSWSW)  
LOT 98 (NWNWSE)  
LOT 97 (NESESE)  
S23 LOT 99 (NWSWNE)  
S26 LOT 99 (NWSENE)  
LOT 94 (NENWSW)  
S28 LOT 98 (NWSWNE)  
S30 LOT 99 (SWNWSE)  
S31 LOT 99 (NWSWNE)  
S32 LOT 97 (SWSENE)  
S33 LOT 98 (SENWSE)  
S34 LOT 98 (SWSWSE)  
S35 LOT 98 (SWSWSE)  
R25E S27 LOT 99 (NESESW)  
S29 LOT 99 (NENESW)

-----  
 RIGHTS FROM: SOURCE: GROUNDWATER  
 -----

RIGHT NUMBER: 36-15194A (CONT)

POINT OF DIVERSION: (CONT)

	S30	LOT 98 (NWNESE)
	S31	LOT 96 (NENESW)
	S32	LOT 96 (NWNESW)
	S33	LOT 99 (NESWNW)
	S34	LOT 97 (SENESEW)
T08S R22E	S30	LOT 96 (SWNWSW)
	S35	LOT 99 (SWNWNE)
		LOT 98 (SWSWSE)
R23E	S01	LOT 99 (NENWNE)
		LOT 94 (SWSWSW)
	S02	LOT 96 (SENESEW)
	S04	LOT 95 (SWSWSW)
	S05	LOT 93 (NESENE)
	S08	LOT 97 (NENESE)
	S10	LOT 92 (SWSENE)
		LOT 96 (NESWSW)
	S12	LOT 96 (SWSWNE)
		LOT 94 (SESESEW)
	S14	LOT 87 (NWNWNW)
	S15	LOT 99 (SENEENW)
		LOT 94 (SESESE)
	S17	LOT 96 (NWNENW)
		LOT 97 (NESESE)
	S19	LOT 99 (NWSWSE)
	S21	LOT 99 (SWSENE)
	S22	LOT 97 (SWSSEW)
	S23	LOT 95 (SWNWSW)
	S24	LOT 98 (NENWNW)
		LOT 95 (NESESEW)
	S25	LOT 97 (NWSENW)
	S26	LOT 94 (NWNWSE)
	S27	LOT 99 (NENENE)
		LOT 98 (SWSENW)
		LOT 93 (SWSSEW)
	S28	LOT 95 (SWNESW)
		LOT 93 (NWSWSW)
	S29	LOT 91 (SESENE)
	S31	LOT 95 (SESESE)
	S34	LOT 97 (NWSSEW)
	S35	LOT 90 (SENWNW)
		LOT 96 (NESWSW)
		LOT 98 (SENWSE)
		LOT 95 (SESESE)
R24E	S01	LOT 98 (SESENE)

-----  
 RIGHTS FROM: SOURCE: GROUNDWATER  
 -----

RIGHT NUMBER: 36-15194A (CONT)

POINT OF DIVERSION: (CONT)

S02	LOT 93 (NWNESE)
S03	LOT 99 (SWSENE)
S04	LOT 97 (SWSWNE)
	LOT 99 (NESWSW)
S06	LOT 94 (SEENENW)
	LOT 98 (NWNWSW)
	LOT 91 (SENESE)
S07	LOT 94 (NWNESE)
S08	LOT 97 (NESENE)
S10	LOT 98 (NWSWNE)
	LOT 92 (SWSWNW)
	LOT 95 (SESESW)
S11	LOT 98 (SWNENW)
	LOT 95 (NWNWSE)
S12	LOT 97 (NENWNE)
S13	LOT 90 (NWNWNE)
S14	LOT 95 (SWSESW)
S15	LOT 97 (SESWNW)
S18	LOT 96 (NESWNW)
S21	LOT 95 (NENWNE)
	LOT 97 (NESWSW)
S22	LOT 96 (SWNESE)
S23	LOT 95 (SESESW)
S26	LOT 98 (SESWNE)
S29	LOT 93 (SENWSE)
S30	LOT 92 (SWNENW)
	LOT 99 (SENWSE)
S31	LOT 98 (SWSESW)
R25E S03	LOT 99 (SEENENW)
	LOT 96 (NWNWNW)
	LOT 96 (NENESE)
S05	LOT 95 (NWNENE)
S06	LOT 98 (NENESE)
S11	LOT 93 (NWSWSE)
S12	LOT 99 (NWNWNW)
S13	LOT 99 (NWSWSW)
S14	LOT 97 (SWNESW)
S15	LOT 94 (NWSWSW)
S17	LOT 95 (NWNENE)
S19	LOT 90 (NENWNE)
	LOT 94 (SESWNW)
S21	LOT 96 (NESESW)
S23	LOT 91 (NWNWNW)
S24	LOT 95 (SENWNW)

-----  
 RIGHTS FROM: SOURCE: GROUNDWATER  
 -----

RIGHT NUMBER: 36-15194A (CONT)

## POINT OF DIVERSION: (CONT)

T09S R22E S03	LOT 99 (NWSESE)
S07	LOT 97 (SENESE)
	LOT 97 (NESENE)
S09	LOT 98 (SESWNW)
	LOT 96 (NENESW)
S10	LOT 99 (NESWNE)
S11	LOT 94 (NWNWNE)
	LOT 94 (SENESE)
S15	LOT 97 (NESWNE)
	LOT 99 (SWSWNE)
S18	LOT 97 (NESWSE)
S19	LOT 99 (NWSWNW)
S22	LOT 99 (SESWNE)
S28	LOT 98 (NESESE)
S30	LOT 91 (NWNENE)
S33	LOT 98 (SENESE)
R23E S02	LOT 96 (NESENE)
S03	LOT 95 (NESENE)
	LOT 99 (NENWSW)
S06	LOT 99 (SESENE)
	LOT 92 (NWSWSE)
T10S R22E S03	LOT 91 (SENWSW)
T08S R21E S22	LOT 98 (NWNESE)
S24	LOT 97 (NWSSEW)
S26	LOT 96 (NWSSENE)
S35	LOT 93 (SENESE)
	LOT 99 (SWSWSW)
	LOT 97 (SESESE)
T09S R21E S01	LOT 99 (NWNESW)
S03	LOT 98 (NENWSW)
	LOT 91 (SESESE)
	LOT 95 (NWNESE)
T10S R21E S02	LOT 95 (SWNWSW)

Within JEROME County

RIGHTS FROM: SOURCE: GROUNDWATER

RIGHT NUMBER: 36-15194A (CONT)

POINT OF DIVERSION: (CONT)

THE FOLLOWING POINTS OF DIVERSION EACH HAVE TWO WELLS:

- T07S, R23E, SEC 34, NWSESW - MINIDOKA
- T07S, R24E, SEC 28, NWSWNE; SEC 30, SWNWSE; SEC 32, SWSENE;  
 SEC 33, SENWSE; SEC 35, SWSWSE - MINIDOKA
- T08S, R21E, SEC 26, NWSENE; SEC 35, SESESE - JEROME
- T08S, R22E, SEC 35, SWSWSE - MINIDOKA
- T08S, R23E, SEC 01, NENWNE; SEC 04, SWSWSW; SEC 05, NESENE;  
 SEC 12, SWSWNE; SEC 12, SESESW; SEC 14, NWNWNW;  
 SEC 15, SENENW; SEC 17, NESESE; SEC 19, NWSWSE;  
 SEC 23, SWNWSW; SEC 24, NESESW; SEC 28, NWSWSW;  
 SEC 29, SESENE - MINIDOKA
- T08S, R24E, SEC 03, SWSENE; SEC 04, NESWSW; SEC 11, SWNENW;  
 SEC 13, NWNWNE; SEC 31, SWSWSW - MINIDOKA
- T08S, R25E, SEC 03, SENENW; SEC 03, NWNWNW; SEC 05, NWNENE;  
 SEC 06, NENESE; SEC 12, NWNWNW; SEC 15, NWSWSW;  
 SEC 19, NENWNE; SEC 19, SESWNW;  
 SEC 23, NWNWNW - MINIDOKA
- T09S, R22E, SEC 18, NESWSE; SEC 33, SESESE - MINIDOKA

THE FOLLOWING POINT OF DIVERSION HAS THREE WELLS:

- T09S, R22E, SEC 03, NWSESE - MINIDOKA
- RELIFT DRAIN PUMPS ARE USED WITHIN THE BOUNDARIES OF THE DISTRICT FOR REUSE OF RETURN FLOWS.

THE FOLLOWING CONVENTION IS USED TO CONVERT THE GOVERNMENT LOTS LISTED IN THE ABOVE POINTS OF DIVERSION TO THE OFFICIAL GOVERNMENT TRACT DESIGNATION:

- LOT 99 = TRACT A; LOT 98 = TRACT B; LOT 97 = TRACT C;
- LOT 96 = TRACT D; LOT 95 = TRACT E; LOT 94 = TRACT F;
- LOT 93 = TRACT G; LOT 92 = TRACT H; LOT 91 = TRACT J;
- LOT 90 = TRACT K; LOT 89 = TRACT L; LOT 88 = TRACT M;
- LOT 87 = TRACT N; LOT 86 = TRACT O; LOT 85 = TRACT P;
- LOT 84 = TRACT Q; LOT 83 = TRACT R; LOT 82 = TRACT S

PURPOSE AND  
 PERIOD OF USE:

PURPOSE OF USE  
 IRRIGATION

PERIOD OF USE  
 04-01 10-31

QUANTITY  
 0.23 CFS  
 54.8 AFY

PLACE OF USE:

---

RIGHTS FROM: SOURCE: GROUNDWATER

---

RIGHT NUMBER: 36-15194A (CONT)

PERIOD OF USE: (CONT)

USE OF THIS RIGHT IS LIMITED TO THE IRRIGATION OF 13.7 ACRES WITHIN THE PLACE OF USE DESCRIBED IN RIGHT NO. 36-02080 IN A SINGLE IRRIGATION SEASON.

USE OF THIS RIGHT WITH RIGHT NOS. 36-02080, 36-15127A, 36-15127B, 36-15192, 36-15193A, 36-15193B, 36-15194B, 36-15195A, 36-15195B, 36-15196A AND 36-15196B IS LIMITED TO THE IRRIGATION OF A COMBINED TOTAL OF 66,305.3 ACRES WITHIN THE PLACE OF USE DESCRIBED IN RIGHT NO. 36-02080 IN A SINGLE IRRIGATION SEASON.

EXPLANATORY MATERIAL: BASIS OF CLAIM - BENEFICIAL USE

THE COMBINED RIGHTS LISTED BELOW ARE ALSO DIVERTED THROUGH THE POINTS OF DIVERSION DESCRIBED ABOVE.

COMBINED RIGHT NOS.: 36-02080, 36-15127A, 36-15127B, 36-15192, 36-15193A, 36-15193B, 36-15194B, 36-15195A, 36-15195B, 36-15196A AND 36-15196B.

-----  
RIGHTS FROM: SOURCE: GROUNDWATER  
-----

RIGHT NUMBER: 36-15194B

NAME & ADDRESS: UNITED STATES OF AMERICA ACTING THROUGH  
REGIONAL DIRECTOR PN REGION  
BUREAU OF RECLAMATION  
BOX 043-550 W FORT ST  
BOISE ID 83724

THE BENEFICIAL USE OF THE WATER REPRESENTED HEREBY IS FOR THE LANDOWNERS WITHIN THE A & B IRRIGATION DISTRICT PURSUANT TO CONTRACT NO. 14-06-100-2386, DATED FEBRUARY 9, 1962 (AS MAY BE SUPPLEMENTED OR AMENDED) BETWEEN THE UNITED STATES OF AMERICA THROUGH THE U.S. BUREAU OF RECLAMATION AND THE A & B IRRIGATION DISTRICT FOR IRRIGATION AND OTHER PERMITTED PURPOSES AS AUTHORIZED BY THE ACT OF SEPTEMBER 30, 1950, CH. 1114, 64 STAT. 1083, OF THE NORTH SIDE PUMPING DIVISION, OF THE MINIDOKA IRRIGATION PROJECT.

SOURCE: GROUNDWATER

QUANTITY: 2.53 CFS  
609.6 AFY

USE OF THIS RIGHT WITH RIGHT NOS.: 36-02080, 36-15127A, 36-15127B, 36-15192, 36-15193A, 36-15193B, 36-15194A, 36-15195A, 36-15195B, 36-15196A AND 36-15196B IS LIMITED TO A TOTAL COMBINED DIVERSION RATE OF 1100.00 CFS AND A TOTAL COMBINED ANNUAL DIVERSION VOLUME OF 265221.2 AF.

PRIORITY DATE: 04/01/1968

THIS WATER RIGHT IS SUBORDINATE TO ALL WATER RIGHTS WITH A PRIORITY DATE EARLIER THAN APRIL 12, 1994, THAT ARE NOT DECREED AS ENLARGEMENTS PURSUANT TO SECTION 42-1426, IDAHO CODE. AS BETWEEN WATER RIGHTS DECREED AS ENLARGEMENTS PURSUANT TO SECTION 42-1426, IDAHO CODE, THE EARLIER PRIORITY RIGHT IS THE SUPERIOR RIGHT.

POINT OF DIVERSION: T07S R23E S34 LOT 99 (NWSESW)  
R24E S22 LOT 96 (NWSWSW)  
LOT 98 (NWNWSE)  
LOT 97 (NESESE)  
S23 LOT 99 (NWSWNE)  
S26 LOT 99 (NWSENE)  
LOT 94 (NENWSW)  
S28 LOT 98 (NWSWNE)  
S30 LOT 99 (SNNWSE)

Within MINIDOKA County

-----  
 RIGHTS FROM: SOURCE: GROUNDWATER  
 -----

RIGHT NUMBER: 36-15194B (CONT)

POINT OF DIVERSION: (CONT)

	S31	LOT 99 (NWSWNE)
	S32	LOT 97 (SWSENE)
	S33	LOT 98 (SENWSE)
	S34	LOT 98 (SWSENW)
	S35	LOT 98 (SWSWSE)
R25E	S27	LOT 99 (NESESW)
	S29	LOT 99 (NENESW)
	S30	LOT 98 (NWNENE)
	S31	LOT 96 (NENESW)
	S32	LOT 96 (NWNESW)
	S33	LOT 99 (NESWNW)
	S34	LOT 97 (SENESW)
T08S R22E	S30	LOT 96 (SWNWSW)
	S35	LOT 99 (SWNWNE)
		LOT 98 (SWSWSE)
R23E	S01	LOT 99 (NENWNE)
		LOT 94 (SWSWSW)
	S02	LOT 96 (SENESW)
	S04	LOT 95 (SWSWSW)
	S05	LOT 93 (NESENE)
	S08	LOT 97 (NENESE)
	S10	LOT 92 (SWSENE)
		LOT 96 (NESWSW)
	S12	LOT 96 (SWSWNE)
		LOT 94 (SESESW)
	S14	LOT 87 (NWNWNW)
	S15	LOT 99 (SENENW)
		LOT 94 (SESESE)
	S17	LOT 96 (NWNENW)
		LOT 97 (NESESE)
	S19	LOT 99 (NWSWSE)
	S21	LOT 99 (SWSENE)
	S22	LOT 97 (SWSSEW)
	S23	LOT 95 (SWNWSW)
	S24	LOT 98 (NENWNW)
		LOT 95 (NESESW)
	S25	LOT 97 (NWSENW)
	S26	LOT 94 (NWNWSE)
	S27	LOT 99 (NENENE)
		LOT 98 (SWSENW)
		LOT 93 (SWSSEW)
	S28	LOT 95 (SWNESW)
		LOT 93 (NWSWSW)
	S29	LOT 91 (SESENE)

-----  
 RIGHTS FROM: SOURCE: GROUNDWATER  
 -----

RIGHT NUMBER: 36-15194B (CONT)

POINT OF DIVERSION: (CONT)

	S31	LOT 95 (SENESE)
	S34	LOT 97 (NWSESW)
	S35	LOT 90 (SENWNW)
		LOT 96 (NESWSW)
		LOT 98 (SENWSE)
		LOT 95 (SESESE)
R24E	S01	LOT 98 (SESENE)
	S02	LOT 93 (NWNESE)
	S03	LOT 99 (SWSENE)
	S04	LOT 97 (SWSWNE)
		LOT 99 (NESWSW)
	S06	LOT 94 (SENEENW)
		LOT 98 (NWNWSW)
		LOT 91 (SENESE)
	S07	LOT 94 (NWNESE)
	S08	LOT 97 (NESENE)
	S10	LOT 98 (NWSWNE)
		LOT 92 (SWSWNW)
		LOT 95 (SESESW)
	S11	LOT 98 (SWNENW)
		LOT 95 (NWNWSE)
	S12	LOT 97 (NENWNE)
	S13	LOT 90 (NWNWNE)
	S14	LOT 95 (SWSESW)
	S15	LOT 97 (SESWNW)
	S18	LOT 96 (NESWNW)
	S21	LOT 95 (NENWNE)
		LOT 97 (NESWSW)
	S22	LOT 96 (SWNESE)
	S23	LOT 95 (SESESW)
	S26	LOT 98 (SESWNE)
	S29	LOT 93 (SENWSE)
	S30	LOT 92 (SWNENW)
		LOT 99 (SENWSE)
	S31	LOT 98 (SWSESW)
R25E	S03	LOT 99 (SENEENW)
		LOT 96 (NWNWNW)
		LOT 96 (NENESE)
	S05	LOT 95 (NWNENE)
	S06	LOT 98 (NENESE)
	S11	LOT 93 (NWSWSE)
	S12	LOT 99 (NWNWNW)
	S13	LOT 99 (NWSWSW)
	S14	LOT 97 (SWNESW)

-----  
 RIGHTS FROM: SOURCE: GROUNDWATER  
 -----

RIGHT NUMBER: 36-15194B (CONT)

POINT OF DIVERSION: (CONT)

	S15	LOT 94 (NWSWSW)
	S17	LOT 95 (NWNENE)
	S19	LOT 90 (NENWNE)
		LOT 94 (SESWNW)
	S21	LOT 96 (NESESW)
	S23	LOT 91 (NWNWNW)
	S24	LOT 95 (SENWNW)
T09S R22E	S03	LOT 99 (NWESE)
	S07	LOT 97 (SENE)
		LOT 97 (NESE)
	S09	LOT 98 (SESWNW)
		LOT 96 (NENESW)
	S10	LOT 99 (NESWNE)
	S11	LOT 94 (NWNWNE)
		LOT 94 (SENE)
	S15	LOT 97 (NESWNE)
		LOT 99 (SWSWNE)
	S18	LOT 97 (NESWSE)
	S19	LOT 99 (NWSWNW)
	S22	LOT 99 (SESWNE)
	S28	LOT 98 (NESESE)
	S30	LOT 91 (NWNENE)
	S33	LOT 98 (SENESE)
R23E	S02	LOT 96 (NESE)
	S03	LOT 95 (NESE)
		LOT 99 (NENWSW)
	S06	LOT 99 (SESE)
		LOT 92 (NWSWSE)
T10S R22E	S03	LOT 91 (SENWSW)
T08S R21E	S22	LOT 98 (NWNENE)
	S24	LOT 97 (NWSWNW)
	S26	LOT 96 (NWSWNE)
	S35	LOT 93 (SENE)
		LOT 99 (SWSWSW)
		LOT 97 (SESESE)
T09S R21E	S01	LOT 99 (NWNESW)
	S03	LOT 98 (NENWSW)
		LOT 91 (SESESW)
		LOT 95 (NWNENE)
T10S R21E	S02	LOT 95 (SWSWSW)

Within JEROME County

RIGHTS FROM: SOURCE: GROUNDWATER

RIGHT NUMBER: 36-15194B (CONT)

POINT OF DIVERSION: (CONT)

THE FOLLOWING POINTS OF DIVERSION EACH HAVE TWO WELLS:  
 T07S, R23E, SEC 34, NWSESW - MINIDOKA  
 T07S, R24E, SEC 28, NWSWNE; SEC 30, SWNWSE; SEC 32, SWSENE;  
 SEC 33, SENWSE; SEC 35, SWSWSE - MINIDOKA  
 T08S, R21E, SEC 26, NWSENE; SEC 35, SESESE - JEROME  
 T08S, R22E, SEC 35, SWSWSE - MINIDOKA  
 T08S, R23E, SEC 01, NENWNE; SEC 04, SWSWSW; SEC 05, NESENE;  
 SEC 12, SWSWNE; SEC 12, SESESW; SEC 14, NWNWNW;  
 SEC 15, SENENW; SEC 17, NESESE; SEC 19, NWSWSE;  
 SEC 23, SWNWSW; SEC 24, NESESW; SEC 28, NWSWSW;  
 SEC 29, SESENE - MINIDOKA  
 T08S, R24E, SEC 03, SWSENE; SEC 04, NESWSW; SEC 11, SWNENW;  
 SEC 13, NWNWNE; SEC 31, SWSESW - MINIDOKA  
 T08S, R25E, SEC 03, SENENW; SEC 03, NWNWNW; SEC 05, NWNENE;  
 SEC 06, NENESE; SEC 12, NWNWNW; SEC 15, NWSWSW;  
 SEC 19, NENWNE; SEC 19, SESWNW;  
 SEC 23, NWNWNW - MINIDOKA  
 T09S, R22E, SEC 18, NESWSE; SEC 33, SESESE - MINIDOKA

THE FOLLOWING POINT OF DIVERSION HAS THREE WELLS:  
 T09S, R22E, SEC 03, NWSESE - MINIDOKA  
 RELIEF DRAIN PUMPS ARE USED WITHIN THE BOUNDARIES OF THE  
 DISTRICT FOR REUSE OF RETURN FLOWS.

THE FOLLOWING CONVENTION IS USED TO CONVERT THE GOVERNMENT  
 LOTS LISTED IN THE ABOVE POINTS OF DIVERSION TO THE OFFICIAL  
 GOVERNMENT TRACT DESIGNATION:

LOT 99 = TRACT A; LOT 98 = TRACT B; LOT 97 = TRACT C;  
 LOT 96 = TRACT D; LOT 95 = TRACT E; LOT 94 = TRACT F;  
 LOT 93 = TRACT G; LOT 92 = TRACT H; LOT 91 = TRACT J;  
 LOT 90 = TRACT K; LOT 89 = TRACT L; LOT 88 = TRACT M;  
 LOT 87 = TRACT N; LOT 86 = TRACT O; LOT 85 = TRACT P;  
 LOT 84 = TRACT Q; LOT 83 = TRACT R; LOT 82 = TRACT S

PURPOSE AND  
 PERIOD OF USE:

PURPOSE OF USE  
 IRRIGATION

PERIOD OF USE  
 04-01 10-31

QUANTITY  
 2.53 CFS  
 609.6 AFY

PLACE OF USE:

-----  
RIGHTS FROM: SOURCE: GROUNDWATER  
-----

RIGHT NUMBER: 36-15194B (CONT)

PERIOD OF USE: (CONT)

USE OF THIS RIGHT IS LIMITED TO THE IRRIGATION OF 152.4 ACRES WITHIN THE PLACE OF USE DESCRIBED IN RIGHT NO. 36-02080 IN A SINGLE IRRIGATION SEASON.

USE OF THIS RIGHT WITH RIGHT NOS. 36-02080, 36-15127A, 36-15127B, 36-15192, 36-15193A, 36-15193B, 36-15194A, 36-15195A, 36-15195B, 36-15196A, AND 36-15196B IS LIMITED TO THE IRRIGATION OF A COMBINED TOTAL OF 66,305.3 ACRES WITHIN THE PLACE OF USE DESCRIBED IN RIGHT NO. 36-02080 IN A SINGLE IRRIGATION SEASON.

OTHER PROVISIONS NECESSARY FOR DEFINITION OR ADMINISTRATION OF THIS WATER RIGHT:

THIS RIGHT IS BASED UPON AN ENLARGEMENT OF RIGHT NO. 36-02080 PURSUANT TO SECTION 42-1426, IDAHO CODE.

EXPLANATORY MATERIAL: BASIS OF CLAIM - BENEFICIAL USE

THE COMBINED RIGHTS LISTED BELOW ARE ALSO DIVERTED THROUGH THE POINTS OF DIVERSION DESCRIBED ABOVE.

COMBINED RIGHT NOS.: 36-02080, 36-15127A, 36-15127B, 36-15192, 36-15193A, 36-15193B, 36-15194A, 36-15195A, 36-15195B, 36-15196A AND 36-15196B.

IDAHO DEPARTMENT OF WATER RESOURCES  
 Adjudication Recommendation Report 36-15194A V2

WATER RIGHT NUMBER: 36-15194A V2

<u>Owner Type</u>	<u>Name and Address</u>
Present Owner	A & B IRRIGATION DISTRICT
Current Owner	UNITED STATES OF AMERICA ACTING THROUGH
Attorney	KATHLEEN CARR
Attorney	LING NIELSEN & ROBINSON

Priority Date: 04/01/1962  
 Basis: Beneficial Use  
 Status: Active

<u>Source</u>	<u>Tributary</u>
GROUND WATER	

<u>Beneficial Use</u>	<u>From</u> <u>To</u>	<u>Diversion Rate</u>	<u>Annual Volume</u>
IRRIGATION	04/01 to 10/31	0.230 CFS	54.80 AF
	<u>Total Diversion:</u>	0.230 CFS	54.80 AF

Location of Point(s) of Diversion

GROUND WATER MINIDOKA County	L97 SW1/4SE1/4NE1/4	Sec. 32, Twp 07S, Rge 24E, B.M.
GROUND WATER MINIDOKA County	L98 SE1/4NW1/4SE1/4	Sec. 33, Twp 07S, Rge 24E, B.M.
GROUND WATER MINIDOKA County	L98 SW1/4SW1/4SE1/4	Sec. 35, Twp 07S, Rge 24E, B.M.
GROUND WATER JEROME County	L96 NW1/4SE1/4NE1/4	Sec. 26, Twp 08S, Rge 21E, B.M.
GROUND WATER JEROME County	L97 SE1/4SE1/4SE1/4	Sec. 35, Twp 08S, Rge 21E, B.M.
GROUND WATER MINIDOKA County	L98 SW1/4SW1/4SE1/4	Sec. 35, Twp 08S, Rge 22E, B.M.
GROUND WATER MINIDOKA County	L99 NE1/4NW1/4NE1/4	Sec. 1, Twp 08S, Rge 23E, B.M.
GROUND WATER MINIDOKA County	L95 SW1/4SW1/4SW1/4	Sec. 4, Twp 08S, Rge 23E, B.M.
GROUND WATER MINIDOKA County	L93 NE1/4SE1/4NE1/4	Sec. 5, Twp 08S, Rge 23E, B.M.
GROUND WATER MINIDOKA County	L96 SW1/4SW1/4NE1/4	Sec. 12, Twp 08S, Rge 23E, B.M.
GROUND WATER MINIDOKA County	L94 SE1/4SE1/4SW1/4	Sec. 12, Twp 08S, Rge 23E, B.M.

IDAHO DEPARTMENT OF WATER RESOURCES  
 Adjudication Recommendation Report 36-15194A V2

GROUND WATER MINIDOKA County	L87 NW1/4NW1/4NW1/4	Sec. 14, Twp 08S, Rge 23E, B.M.
GROUND WATER MINIDOKA County	L99 SE1/4NE1/4NW1/4	Sec. 15, Twp 08S, Rge 23E, B.M.
GROUND WATER MINIDOKA County	L97 NE1/4SE1/4SE1/4	Sec. 17, Twp 08S, Rge 23E, B.M.
GROUND WATER MINIDOKA County	L99 NW1/4SW1/4SE1/4	Sec. 19, Twp 08S, Rge 23E, B.M.
GROUND WATER MINIDOKA County	L95 SW1/4NW1/4SW1/4	Sec. 23, Twp 08S, Rge 23E, B.M.
GROUND WATER MINIDOKA County	L95 NE1/4SE1/4SW1/4	Sec. 24, Twp 08S, Rge 23E, B.M.
GROUND WATER MINIDOKA County	L93 NW1/4SW1/4SW1/4	Sec. 28, Twp 08S, Rge 23E, B.M.
GROUND WATER MINIDOKA County	L91 SE1/4SE1/4NE1/4	Sec. 29, Twp 08S, Rge 23E, B.M.
GROUND WATER MINIDOKA County	L99 SW1/4SE1/4NE1/4	Sec. 3, Twp 08S, Rge 24E, B.M.
GROUND WATER MINIDOKA County	L99 NE1/4SW1/4SW1/4	Sec. 4, Twp 08S, Rge 24E, B.M.
GROUND WATER MINIDOKA County	L98 SW1/4NE1/4NW1/4	Sec. 11, Twp 08S, Rge 24E, B.M.
GROUND WATER MINIDOKA County	L90 NW1/4NW1/4NE1/4	Sec. 13, Twp 08S, Rge 24E, B.M.
GROUND WATER MINIDOKA County	L98 SW1/4SE1/4SW1/4	Sec. 31, Twp 08S, Rge 24E, B.M.
GROUND WATER MINIDOKA County	L99 SE1/4NE1/4NW1/4	Sec. 3, Twp 08S, Rge 25E, B.M.
GROUND WATER MINIDOKA County	L96 NW1/4NW1/4NW1/4	Sec. 3, Twp 08S, Rge 25E, B.M.
GROUND WATER MINIDOKA County	L95 NW1/4NE1/4NE1/4	Sec. 5, Twp 08S, Rge 25E, B.M.
GROUND WATER MINIDOKA County	L98 NE1/4NE1/4SE1/4	Sec. 6, Twp 08S, Rge 25E, B.M.
GROUND WATER MINIDOKA County	L99 NW1/4NW1/4NW1/4	Sec. 12, Twp 08S, Rge 25E, B.M.
GROUND WATER MINIDOKA County	L94 NW1/4SW1/4SW1/4	Sec. 15, Twp 08S, Rge 25E, B.M.
GROUND WATER MINIDOKA County	L90 NE1/4NW1/4NE1/4	Sec. 19, Twp 08S, Rge 25E, B.M.

IDAHO DEPARTMENT OF WATER RESOURCES  
 Adjudication Recommendation Report 36-15194A V2

GROUND WATER MINIDOKA County	L94 SE1/4SW1/4NW1/4	Sec. 19, Twp 08S, Rge 25E, B.M.
GROUND WATER MINIDOKA County	L91 NW1/4NW1/4NW1/4	Sec. 23, Twp 08S, Rge 25E, B.M.
GROUND WATER MINIDOKA County	L97 NE1/4SW1/4SE1/4	Sec. 18, Twp 09S, Rge 22E, B.M.
GROUND WATER MINIDOKA County	L98 SE1/4NE1/4SE1/4	Sec. 33, Twp 09S, Rge 22E, B.M.
GROUND WATER MINIDOKA County	L99 NW1/4SE1/4SE1/4	Sec. 3, Twp 09S, Rge 22E, B.M.
GROUND WATER MINIDOKA County	L99 NW1/4SE1/4SE1/4	Sec. 3, Twp 09S, Rge 22E, B.M.
GROUND WATER MINIDOKA County	L98 NW1/4SW1/4NE1/4	Sec. 28, Twp 07S, Rge 24E, B.M.
GROUND WATER MINIDOKA County	L93 NW1/4NE1/4SE1/4	Sec. 2, Twp 08S, Rge 24E, B.M.
GROUND WATER MINIDOKA County	L95 SE1/4NW1/4NW1/4	Sec. 24, Twp 08S, Rge 25E, B.M.
GROUND WATER MINIDOKA County	L98 SE1/4NE1/4SE1/4	Sec. 33, Twp 09S, Rge 22E, B.M.
GROUND WATER MINIDOKA County	L99 SW1/4NW1/4SE1/4	Sec. 30, Twp 07S, Rge 24E, B.M.
GROUND WATER MINIDOKA County	L95 NE1/4SE1/4NW1/4	Sec. 7, Twp 08S, Rge 24E, B.M.
GROUND WATER MINIDOKA County	L99 NW1/4SE1/4SW1/4	Sec. 34, Twp 07S, Rge 23E, B.M.
GROUND WATER MINIDOKA County	L96 NE1/4NE1/4SW1/4	Sec. 9, Twp 09S, Rge 22E, B.M.
GROUND WATER MINIDOKA County	L95 SE1/4SE1/4SW1/4	Sec. 23, Twp 08S, Rge 24E, B.M.
GROUND WATER MINIDOKA County	L98 SE1/4SW1/4NE1/4	Sec. 26, Twp 08S, Rge 24E, B.M.
GROUND WATER MINIDOKA County	L93 SE1/4NW1/4SE1/4	Sec. 29, Twp 08S, Rge 24E, B.M.
GROUND WATER MINIDOKA County	L92 SW1/4NE1/4NW1/4	Sec. 30, Twp 08S, Rge 24E, B.M.
GROUND WATER MINIDOKA County	L99 SE1/4NW1/4SE1/4	Sec. 30, Twp 08S, Rge 24E, B.M.
GROUND WATER MINIDOKA County	L98 SW1/4SE1/4SW1/4	Sec. 31, Twp 08S, Rge 24E, B.M.

IDAHO DEPARTMENT OF WATER RESOURCES  
 Adjudication Recommendation Report 36-15194A V2

GROUND WATER MINIDOKA County	L99 SE1/4NE1/4NW1/4	Sec. 3,	Twp 08S,	Rge 25E, B.M.
GROUND WATER MINIDOKA County	L96 NW1/4NW1/4NW1/4	Sec. 3,	Twp 08S,	Rge 25E, B.M.
GROUND WATER MINIDOKA County	L98 NE1/4NE1/4SE1/4	Sec. 3,	Twp 08S,	Rge 25E, B.M.
GROUND WATER MINIDOKA County	L95 NW1/4NE1/4NE1/4	Sec. 5,	Twp 08S,	Rge 25E, B.M.
GROUND WATER MINIDOKA County	L98 NE1/4NE1/4SE1/4	Sec. 6,	Twp 08S,	Rge 25E, B.M.
GROUND WATER MINIDOKA County	L93 NW1/4SW1/4SE1/4	Sec. 11,	Twp 08S,	Rge 25E, B.M.
GROUND WATER MINIDOKA County	L99 NW1/4NW1/4NW1/4	Sec. 12,	Twp 08S,	Rge 25E, B.M.
GROUND WATER MINIDOKA County	L99 NW1/4SW1/4SW1/4	Sec. 13,	Twp 08S,	Rge 25E, B.M.
GROUND WATER MINIDOKA County	L97 SW1/4NE1/4SW1/4	Sec. 14,	Twp 08S,	Rge 25E, B.M.
GROUND WATER MINIDOKA County	L94 NW1/4SW1/4SW1/4	Sec. 15,	Twp 08S,	Rge 25E, B.M.
GROUND WATER MINIDOKA County	L95 NW1/4NE1/4NE1/4	Sec. 17,	Twp 08S,	Rge 25E, B.M.
GROUND WATER MINIDOKA County	L90 NE1/4NW1/4NE1/4	Sec. 19,	Twp 08S,	Rge 25E, B.M.
GROUND WATER MINIDOKA County	L94 SE1/4SW1/4NW1/4	Sec. 19,	Twp 08S,	Rge 25E, B.M.
GROUND WATER MINIDOKA County	L96 NE1/4SE1/4SW1/4	Sec. 21,	Twp 08S,	Rge 25E, B.M.
GROUND WATER MINIDOKA County	L91 NW1/4NW1/4NW1/4	Sec. 23,	Twp 08S,	Rge 25E, B.M.
GROUND WATER JEROME County	L99 NW1/4NE1/4SW1/4	Sec. 1,	Twp 09S,	Rge 21E, B.M.
GROUND WATER JEROME County	L98 NE1/4NW1/4SW1/4	Sec. 3,	Twp 09S,	Rge 21E, B.M.
GROUND WATER JEROME County	L91 SE1/4SE1/4SW1/4	Sec. 3,	Twp 09S,	Rge 21E, B.M.
GROUND WATER JEROME County	L95 NW1/4NE1/4SE1/4	Sec. 3,	Twp 09S,	Rge 21E, B.M.
GROUND WATER MINIDOKA County	L99 NW1/4SE1/4SE1/4	Sec. 3,	Twp 09S,	Rge 22E, B.M.

IDAHO DEPARTMENT OF WATER RESOURCES  
 Adjudication Recommendation Report 36-15194A V2

GROUND WATER MINIDOKA County	L97 SE1/4NE1/4NE1/4	Sec. 7,	Twp 09S,	Rge 22E, B.M.
GROUND WATER MINIDOKA County	L97 NE1/4SE1/4NE1/4	Sec. 7,	Twp 09S,	Rge 22E, B.M.
GROUND WATER MINIDOKA County	L98 SE1/4SW1/4NW1/4	Sec. 9,	Twp 09S,	Rge 22E, B.M.
GROUND WATER MINIDOKA County	L96 NE1/4NE1/4SW1/4	Sec. 9,	Twp 09S,	Rge 22E, B.M.
GROUND WATER MINIDOKA County	L99 NE1/4SW1/4NE1/4	Sec. 10,	Twp 09S,	Rge 22E, B.M.
GROUND WATER MINIDOKA County	L94 NW1/4NW1/4NE1/4	Sec. 11,	Twp 09S,	Rge 22E, B.M.
GROUND WATER MINIDOKA County	L94 SE1/4NE1/4NW1/4	Sec. 11,	Twp 09S,	Rge 22E, B.M.
GROUND WATER MINIDOKA County	L97 NE1/4SW1/4NE1/4	Sec. 15,	Twp 09S,	Rge 22E, B.M.
GROUND WATER MINIDOKA County	L99 SW1/4SW1/4NE1/4	Sec. 15,	Twp 09S,	Rge 22E, B.M.
GROUND WATER MINIDOKA County	L97 NE1/4SW1/4SE1/4	Sec. 18,	Twp 09S,	Rge 22E, B.M.
GROUND WATER MINIDOKA County	L99 NW1/4SW1/4NW1/4	Sec. 19,	Twp 09S,	Rge 22E, B.M.
GROUND WATER MINIDOKA County	L99 SE1/4SW1/4NE1/4	Sec. 22,	Twp 09S,	Rge 22E, B.M.
GROUND WATER MINIDOKA County	L98 NE1/4SE1/4SE1/4	Sec. 28,	Twp 09S,	Rge 22E, B.M.
GROUND WATER MINIDOKA County	L91 NW1/4NE1/4NE1/4	Sec. 30,	Twp 09S,	Rge 22E, B.M.
GROUND WATER MINIDOKA County	L96 NE1/4SE1/4NE1/4	Sec. 2,	Twp 09S,	Rge 23E, B.M.
GROUND WATER MINIDOKA County	L95 NE1/4SE1/4NE1/4	Sec. 3,	Twp 09S,	Rge 23E, B.M.
GROUND WATER MINIDOKA County	L99 NE1/4NW1/4SW1/4	Sec. 3,	Twp 09S,	Rge 23E, B.M.
GROUND WATER MINIDOKA County	L99 SE1/4SE1/4NE1/4	Sec. 6,	Twp 09S,	Rge 23E, B.M.
GROUND WATER MINIDOKA County	L92 NW1/4SW1/4SE1/4	Sec. 6,	Twp 09S,	Rge 23E, B.M.
GROUND WATER JEROME County	L95 SW1/4NW1/4SW1/4	Sec. 2,	Twp 10S,	Rge 21E, B.M.

IDAHO DEPARTMENT OF WATER RESOURCES  
 Adjudication Recommendation Report 36-15194A V2

GROUND WATER MINIDOKA County	L91 SE1/4NW1/4SW1/4	Sec. 3,	Twp 10S,	Rge 22E, B.M.
GROUND WATER MINIDOKA County	L99 NW1/4SE1/4SW1/4	Sec. 34,	Twp 07S,	Rge 23E, B.M.
GROUND WATER MINIDOKA County	L96 NW1/4SW1/4SW1/4	Sec. 22,	Twp 07S,	Rge 24E, B.M.
GROUND WATER MINIDOKA County	L98 NW1/4NW1/4SE1/4	Sec. 22,	Twp 07S,	Rge 24E, B.M.
GROUND WATER MINIDOKA County	L97 NE1/4SE1/4SE1/4	Sec. 22,	Twp 07S,	Rge 24E, B.M.
GROUND WATER MINIDOKA County	L99 NW1/4SW1/4NE1/4	Sec. 23,	Twp 07S,	Rge 24E, B.M.
GROUND WATER MINIDOKA County	L99 NW1/4SE1/4NE1/4	Sec. 26,	Twp 07S,	Rge 24E, B.M.
GROUND WATER MINIDOKA County	L94 NE1/4NW1/4SW1/4	Sec. 26,	Twp 07S,	Rge 24E, B.M.
GROUND WATER MINIDOKA County	L98 NW1/4SW1/4NE1/4	Sec. 28,	Twp 07S,	Rge 24E, B.M.
GROUND WATER MINIDOKA County	L99 SW1/4NW1/4SE1/4	Sec. 30,	Twp 07S,	Rge 24E, B.M.
GROUND WATER MINIDOKA County	L99 NW1/4SW1/4NE1/4	Sec. 31,	Twp 07S,	Rge 24E, B.M.
GROUND WATER MINIDOKA County	L97 SW1/4SE1/4NE1/4	Sec. 32,	Twp 07S,	Rge 24E, B.M.
GROUND WATER MINIDOKA County	L98 SE1/4NW1/4SE1/4	Sec. 33,	Twp 07S,	Rge 24E, B.M.
GROUND WATER MINIDOKA County	L98 SW1/4SE1/4NW1/4	Sec. 34,	Twp 07S,	Rge 24E, B.M.
GROUND WATER MINIDOKA County	L98 SW1/4SW1/4SE1/4	Sec. 35,	Twp 07S,	Rge 24E, B.M.
GROUND WATER MINIDOKA County	L99 NE1/4SE1/4SW1/4	Sec. 27,	Twp 07S,	Rge 25E, B.M.
GROUND WATER MINIDOKA County	L99 NE1/4NE1/4SW1/4	Sec. 29,	Twp 07S,	Rge 25E, B.M.
GROUND WATER MINIDOKA County	L98 NW1/4NE1/4SE1/4	Sec. 30,	Twp 07S,	Rge 25E, B.M.
GROUND WATER MINIDOKA County	L96 NE1/4NE1/4SW1/4	Sec. 31,	Twp 07S,	Rge 25E, B.M.
GROUND WATER MINIDOKA County	L96 NW1/4NE1/4SW1/4	Sec. 32,	Twp 07S,	Rge 25E, B.M.

## IDAHO DEPARTMENT OF WATER RESOURCES

## Adjudication Recommendation Report 36-15194A V2

GROUND WATER MINIDOKA County	L99 NE1/4SW1/4NW1/4	Sec. 33,	Twp 07S,	Rge 25E, B.M.
GROUND WATER MINIDOKA County	L97 SE1/4NE1/4SW1/4	Sec. 34,	Twp 07S,	Rge 25E, B.M.
GROUND WATER JEROME County	L98 NW1/4NE1/4SE1/4	Sec. 22,	Twp 08S,	Rge 21E, B.M.
GROUND WATER JEROME County	L97 NW1/4SE1/4NW1/4	Sec. 24,	Twp 08S,	Rge 21E, B.M.
GROUND WATER JEROME County	L96 NW1/4SE1/4NE1/4	Sec. 26,	Twp 08S,	Rge 21E, B.M.
GROUND WATER JEROME County	L93 SE1/4NE1/4NE1/4	Sec. 35,	Twp 08S,	Rge 21E, B.M.
GROUND WATER JEROME County	L99 SW1/4SW1/4SW1/4	Sec. 35,	Twp 08S,	Rge 21E, B.M.
GROUND WATER JEROME County	L97 SE1/4SE1/4SE1/4	Sec. 35,	Twp 08S,	Rge 21E, B.M.
GROUND WATER MINIDOKA County	L96 SW1/4NW1/4SW1/4	Sec. 30,	Twp 08S,	Rge 22E, B.M.
GROUND WATER MINIDOKA County	L99 SW1/4NW1/4NE1/4	Sec. 35,	Twp 08S,	Rge 22E, B.M.
GROUND WATER MINIDOKA County	L98 SW1/4SW1/4SE1/4	Sec. 35,	Twp 08S,	Rge 22E, B.M.
GROUND WATER MINIDOKA County	L99 NE1/4NW1/4NE1/4	Sec. 1,	Twp 08S,	Rge 23E, B.M.
GROUND WATER MINIDOKA County	L94 SW1/4SW1/4SW1/4	Sec. 1,	Twp 08S,	Rge 23E, B.M.
GROUND WATER MINIDOKA County	L96 SE1/4NE1/4SW1/4	Sec. 2,	Twp 08S,	Rge 23E, B.M.
GROUND WATER MINIDOKA County	L95 SW1/4SW1/4SW1/4	Sec. 4,	Twp 08S,	Rge 23E, B.M.
GROUND WATER MINIDOKA County	L93 NE1/4SE1/4NE1/4	Sec. 5,	Twp 08S,	Rge 23E, B.M.
GROUND WATER MINIDOKA County	L92 SW1/4SE1/4NE1/4	Sec. 10,	Twp 08S,	Rge 23E, B.M.
GROUND WATER MINIDOKA County	L96 NE1/4SW1/4SW1/4	Sec. 10,	Twp 08S,	Rge 23E, B.M.
GROUND WATER MINIDOKA County	L96 SW1/4SW1/4NE1/4	Sec. 12,	Twp 08S,	Rge 23E, B.M.
GROUND WATER MINIDOKA County	L94 SE1/4SE1/4SW1/4	Sec. 12,	Twp 08S,	Rge 23E, B.M.

IDAHO DEPARTMENT OF WATER RESOURCES  
 Adjudication Recommendation Report 36-15194A V2

GROUND WATER MINIDOKA County	L87 NW1/4NW1/4NW1/4	Sec. 14, Twp 08S, Rge 23E, B.M.
GROUND WATER MINIDOKA County	L99 SE1/4NE1/4NW1/4	Sec. 15, Twp 08S, Rge 23E, B.M.
GROUND WATER MINIDOKA County	L94 SE1/4SE1/4SE1/4	Sec. 15, Twp 08S, Rge 23E, B.M.
GROUND WATER MINIDOKA County	L96 NW1/4NE1/4NW1/4	Sec. 17, Twp 08S, Rge 23E, B.M.
GROUND WATER MINIDOKA County	L97 NE1/4SE1/4SE1/4	Sec. 17, Twp 08S, Rge 23E, B.M.
GROUND WATER MINIDOKA County	L99 NW1/4SW1/4SE1/4	Sec. 19, Twp 08S, Rge 23E, B.M.
GROUND WATER MINIDOKA County	L99 SW1/4SE1/4NE1/4	Sec. 21, Twp 08S, Rge 23E, B.M.
GROUND WATER MINIDOKA County	L97 SW1/4SE1/4SW1/4	Sec. 22, Twp 08S, Rge 23E, B.M.
GROUND WATER MINIDOKA County	L95 SW1/4NW1/4SW1/4	Sec. 23, Twp 08S, Rge 23E, B.M.
GROUND WATER MINIDOKA County	L98 NE1/4NW1/4NW1/4	Sec. 24, Twp 08S, Rge 23E, B.M.
GROUND WATER MINIDOKA County	L95 NE1/4SE1/4SW1/4	Sec. 24, Twp 08S, Rge 23E, B.M.
GROUND WATER MINIDOKA County	L97 NW1/4SE1/4NW1/4	Sec. 25, Twp 08S, Rge 23E, B.M.
GROUND WATER MINIDOKA County	L94 NW1/4NW1/4SE1/4	Sec. 26, Twp 08S, Rge 23E, B.M.
GROUND WATER MINIDOKA County	L99 NE1/4NE1/4NE1/4	Sec. 27, Twp 08S, Rge 23E, B.M.
GROUND WATER MINIDOKA County	L98 SW1/4SE1/4NW1/4	Sec. 27, Twp 08S, Rge 23E, B.M.
GROUND WATER MINIDOKA County	L93 SW1/4SE1/4SW1/4	Sec. 27, Twp 08S, Rge 23E, B.M.
GROUND WATER MINIDOKA County	L95 SW1/4NE1/4SW1/4	Sec. 28, Twp 08S, Rge 23E, B.M.
GROUND WATER MINIDOKA County	L93 NW1/4SW1/4SW1/4	Sec. 28, Twp 08S, Rge 23E, B.M.
GROUND WATER MINIDOKA County	L91 SE1/4SE1/4NE1/4	Sec. 29, Twp 08S, Rge 23E, B.M.
GROUND WATER MINIDOKA County	L95 SE1/4NE1/4SE1/4	Sec. 31, Twp 08S, Rge 23E, B.M.

IDAHO DEPARTMENT OF WATER RESOURCES  
 Adjudication Recommendation Report 36-15194A V2

GROUND WATER MINIDOKA County	L97 NW1/4SE1/4SW1/4	Sec. 34, Twp 08S, Rge 23E, B.M.
GROUND WATER MINIDOKA County	L90 SE1/4NW1/4NW1/4	Sec. 35, Twp 08S, Rge 23E, B.M.
GROUND WATER MINIDOKA County	L96 NE1/4SW1/4SW1/4	Sec. 35, Twp 08S, Rge 23E, B.M.
GROUND WATER MINIDOKA County	L98 SE1/4NW1/4SE1/4	Sec. 35, Twp 08S, Rge 23E, B.M.
GROUND WATER MINIDOKA County	L95 SE1/4SE1/4SE1/4	Sec. 35, Twp 08S, Rge 23E, B.M.
GROUND WATER MINIDOKA County	L98 SE1/4SE1/4NE1/4	Sec. 1, Twp 08S, Rge 24E, B.M.
GROUND WATER MINIDOKA County	L99 SW1/4SE1/4NE1/4	Sec. 3, Twp 08S, Rge 24E, B.M.
GROUND WATER MINIDOKA County	L97 SW1/4SW1/4NE1/4	Sec. 4, Twp 08S, Rge 24E, B.M.
GROUND WATER MINIDOKA County	L99 NE1/4SW1/4SW1/4	Sec. 4, Twp 08S, Rge 24E, B.M.
GROUND WATER MINIDOKA County	L94 SE1/4NE1/4NW1/4	Sec. 6, Twp 08S, Rge 24E, B.M.
GROUND WATER MINIDOKA County	L98 NW1/4NW1/4SW1/4	Sec. 6, Twp 08S, Rge 24E, B.M.
GROUND WATER MINIDOKA County	L91 SE1/4NE1/4SE1/4	Sec. 6, Twp 08S, Rge 24E, B.M.
GROUND WATER MINIDOKA County	L97 NE1/4SE1/4NE1/4	Sec. 8, Twp 08S, Rge 24E, B.M.
GROUND WATER MINIDOKA County	L98 NW1/4SW1/4NE1/4	Sec. 10, Twp 08S, Rge 24E, B.M.
GROUND WATER MINIDOKA County	L92 SW1/4SW1/4NW1/4	Sec. 10, Twp 08S, Rge 24E, B.M.
GROUND WATER MINIDOKA County	L95 SE1/4SE1/4SW1/4	Sec. 10, Twp 08S, Rge 24E, B.M.
GROUND WATER MINIDOKA County	L98 SW1/4NE1/4NW1/4	Sec. 11, Twp 08S, Rge 24E, B.M.
GROUND WATER MINIDOKA County	L95 NW1/4NW1/4SE1/4	Sec. 11, Twp 08S, Rge 24E, B.M.
GROUND WATER MINIDOKA County	L97 NE1/4NW1/4NE1/4	Sec. 12, Twp 08S, Rge 24E, B.M.
GROUND WATER MINIDOKA County	L90 NW1/4NW1/4NE1/4	Sec. 13, Twp 08S, Rge 24E, B.M.

IDAHO DEPARTMENT OF WATER RESOURCES  
 Adjudication Recommendation Report 36-15194A V2

GROUND WATER MINIDOKA County	L95 SW1/4SE1/4SW1/4	Sec. 14,	Twp 08S,	Rge 24E, B.M.
GROUND WATER MINIDOKA County	L97 SE1/4SW1/4NW1/4	Sec. 15,	Twp 08S,	Rge 24E, B.M.
GROUND WATER MINIDOKA County	L96 NE1/4SW1/4NW1/4	Sec. 18,	Twp 08S,	Rge 24E, B.M.
GROUND WATER MINIDOKA County	L95 NE1/4NW1/4NE1/4	Sec. 21,	Twp 08S,	Rge 24E, B.M.
GROUND WATER MINIDOKA County	L97 NE1/4SW1/4SW1/4	Sec. 21,	Twp 08S,	Rge 24E, B.M.
GROUND WATER MINIDOKA County	L96 SW1/4NE1/4SE1/4	Sec. 22,	Twp 08S,	Rge 24E, B.M.
GROUND WATER MINIDOKA County	L97 NE1/4NE1/4SE1/4	Sec. 8,	Twp 08S,	Rge 23E, B.M.

Place of Use

Conditions of Approval:

1. C18 THIS PARTIAL DECREE IS SUBJECT TO SUCH GENERAL PROVISIONS NECESSARY FOR THE DEFINITION OF THE RIGHTS OR FOR THE EFFICIENT ADMINISTRATION OF THE WATER RIGHTS AS MAY BE ULTIMATELY DETERMINED BY THE COURT AT A POINT IN TIME NO LATER THAN THE ENTRY OF A FINAL UNIFIED DECREE. SECTION 42-1412(6), IDAHO CODE.

Remarks:

1. Name/Addresses THE BENEFICIAL USE OF THE WATER REPRESENTED HEREBY IS FOR THE LANDOWNERS WITHIN THE A & B IRRIGATION DISTRICT PURSUANT TO CONTRACT NO. 14-06-100-2386, DATED FEBRUARY 9, 1962 (AS MAY BE SUPPLEMENTED OR AMENDED) BETWEEN THE UNITED STATES OF AMERICA THROUGH THE U.S. BUREAU OF RECLAMATION AND THE A & B IRRIGATION DISTRICT FOR IRRIGATION AND OTHER PERMITTED PURPOSES AS AUTHORIZED BY THE ACT OF SEPTEMBER 30, 1950, CH. 1114, 64 STAT. 1083, OF THE NORTH SIDE PUMPING DIVISION, OF THE MINIDOKA IRRIGATION PROJECT.
2. Place of Use - Irrigation PLACE OF USE WITHIN THE BOUNDARY OF A & B IRRIGATION DISTRICT, PURSUANT TO SECTION 43-323, IDAHO CODE.
3. Purpose of Use THE USE OF WATER FOR IRRIGATION UNDER THIS RIGHT MAY BEGIN AS EARLY AS MARCH 15 AND MAY CONTINUE TO AS LATE AS NOVEMBER 15, PROVIDED OTHER ELEMENTS OF THE RIGHT ARE NOT EXCEEDED. THE USE OF WATER BEFORE APRIL 1 AND AFTER OCTOBER 31 UNDER THIS REMARK IS SUBORDINATE TO ALL WATER RIGHTS HAVING NO SUBORDINATED EARLY OR LATE IRRIGATION USE AND A PRIORITY DATE EARLIER THAN THE DATE A PARTIAL DECREE IS ENTERED FOR THIS RIGHT.
4. Explanatory THE FOLLOWING RIGHTS ARE DIVERTED THROUGH POINTS OF DIVERSION DESCRIBED ABOVE: 36-2080, 36-15127A, 36-15127B, 36-15192, 36-15193A, 36-15193B, 36-15194A, 36-15194B, 36-15195A, 36-15195B, 36-15196A, 36-15196B.

IDAHO DEPARTMENT OF WATER RESOURCES  
Adjudication Recommendation Report 36-15194A V2

5. Point of Diversion THE FOLLOWING CONVENTION IS USED TO CONVERT THE GOVERNMENT LOTS LISTED IN THE ABOVE POINTS OF DIVERSION TO THE OFFICIAL US GOVERNMENT TRACT DESIGNATION: LOT 99 = TRACT A, LOT 98 = TRACT B, LOT 97 = TRACT C, LOT 96 = TRACT D, LOT 95 = TRACT E, LOT 94 = TRACT F, LOT 93 = TRACT G, LOT 92 = TRACT H, LOT 91 = TRACT J, LOT 90 = TRACT K, LOT 89 = TRACT L, LOT 88 = TRACT M, LOT 87 = TRACT N, LOT 86 = TRACT O, LOT 85 = TRACT P, LOT 84 = TRACT Q, LOT 83 = TRACT R, LOT 82 = TRACT S.
6. Point of Diversion THE FOLLOWING POINTS OF DIVERSION EACH HAVE TWO WELLS:  
T07S, R23E, SEC 34, NWSESW - MINIDOKA. T07S, R24E, SEC 28, NWSWNE; SEC 30, SWNWSE; SEC 32, SWSENE; SEC 33, SENWSE; SEC 35, SWSWSE - MINIDOKA. T08S, R21E, SEC 26, NWSENE; SEC 35, SESESE - JEROME. T08S, R22E, SEC 35, SWSWSE - MINIDOKA. T08S, R23E, SEC 01, NENWNE; SEC 04, SWSWSW; SEC 05, NESENE; SEC 12, SWSWNE; SEC 12, SESESW; SEC 14, NWNWNW; SEC 15, SENENW; SEC 17, NESESE; SEC 19, NWSWSE; SEC 23, SWNWSW; SEC 24, NESESW; SEC 28, NWSWSW; SEC 29, SESENE - MINIDOKA. T08S, R24E, SEC 03, SWSENE; SEC 04, NESWSW; SEC 11, SWNENW; SEC 13, NWNWNE; SEC 31, SWSESW - MINIDOKA. T08S, R25E, SEC 03, SENENW; SEC 03, NWNWNW; SEC 05, NWNENE; SEC 06, NENESE; SEC 12, NWNWNW; SEC 15, NWSWSW; SEC 19, NENWNE; SEC 19, SESWNW; SEC 23, NWNWNW - MINIDOKA. T09S, R22E, SEC 18, NESWSE; SEC 33, SENESE - MINIDOKA.  
THE FOLLOWING POINT OF DIVERSION HAS THREE WELLS:  
T09S, R22E, SEC 03, NWSESE - MINIDOKA.
7. Quantity THE RIGHTS LISTED BELOW ARE LIMITED TO A COMBINED TOTAL DIVERSION RATE OF 1100 CFS AND A TOTAL COMBINED ANNUAL DIVERSION VOLUME OF 266,744.8 ACRE FEET IN A SINGLE IRRIGATION SEASON. COMBINED RIGHT NOS.: 36-2080, 36-15127A, 36-15127B, 36-15192, 36-15193A, 36-15193B, 36-15194A, 36-15194B, 36-15195A, 36-15195B, 36-15196A, 36-15196B.
8. Place of Use - Irrigation THIS RIGHT IS LIMITED TO THE IRRIGATION OF 13.7 ACRES WITHIN THE A & B IRRIGATION DISTRICT BOUNDARY IN A SINGLE IRRIGATION SEASON.
9. Place of Use - Irrigation THE RIGHTS LISTED BELOW ARE LIMITED TO THE IRRIGATION OF A COMBINED TOTAL OF 66,686.2 ACRES IN A SINGLE IRRIGATION SEASON. COMBINED RIGHT NOS.: 36-2080, 36-15127A, 36-15127B, 36-15192, 36-15193A, 36-15193B, 36-15194A, 36-15194B, 36-15195A, 36-15195B, 36-15196A, 36-15196B.
10. Explanatory RELIFT DRAIN PUMPS USED WITHIN THE BOUNDARY OF THE DISTRICT FOR REUSE OF RETURN FLOW.

Comments:

1. djones 9/29/2001 AMENDED RECOMMENDATION  
Comment: ELEMENTS FOR RIGHTS 36-15127A & 36-15127B WERE CHANGED TO RESOLVE OBJECTION ON PART A. REMARKS FOR ALL A & B IRRIGATION DISTRICT RIGHTS (US BUREAU OF RECLAMATION) WERE EDITED TO PROVIDE CONSISTENT CROSS REFERENCE AND COMBINED USE LIMITS.
2. djones 10/10/2001 ADR UPDATE  
Comment: CONTACT FROM JOHN MARSHALL, ATTY FOR GW PUMPERS, POINTED OUT ERROR IN ACRES WITHIN DISTRICT BOUNDARY IRRIGATED UNDER THIS RIGHT. I CORRECTED ENTRY TO 13.7 AC, FROM 1886.4 AC.

IDAHO DEPARTMENT OF WATER RESOURCES  
Adjudication Recommendation Report 36-15194A V2

Dates and Other Information:

Decreed Date:  
Enlargement Use Priority Date:  
Enlargement Statute Priority Date:  
Defendant:  
Plaintiff:  
Civil Case Number:  
Judicial District:  
Notice of Error Flag:  
State or Federal:  
Owner Name Connector: 0  
Water District Number:  
Generic Max Rate Per Acre: 4  
Generic Max Volume Per Acre: 54.8  
Swan Falls Trust or Nontrust: False  
Swan Falls Dismissed:  
DLE Act Number:  
Carey Act Number:  
Mitigation Plan:

SubCase:

SubCase Number: 36-15193B  
Class: 1  
SF5 Filed Date:  
Special Master Recom Signed Date:  
Attorney Assigned: NICHOLAS B SPENCER  
Adjudication Agent:  
Basis of Claim:  
Date Filed: 10/13/1998 Objection Status: Active  
Date Filed: 10/16/1998 Objection Status: Active

IDAHO DEPARTMENT OF WATER RESOURCES  
 Adjudication Recommendation Report 36-15194B V2

WATER RIGHT NUMBER: 36-15194B V2

<u>Owner Type</u>	<u>Name and Address</u>
Present Owner	A & B IRRIGATION DISTRICT
Current Owner	UNITED STATES OF AMERICA ACTING THROUGH
Attorney	KATHLEEN CARR
Attorney	LING NIELSEN & ROBINSON

Priority Date: 04/01/1968  
 Basis: Beneficial Use  
 Status: Active

<u>Source</u>	<u>Tributary</u>
GROUND WATER	

<u>Beneficial Use</u>	<u>From</u> <u>To</u>	<u>Diversion Rate</u>	<u>Annual Volume</u>
IRRIGATION	04/01 to 10/31	2.510 CFS	609.60 AF
	<u>Total Diversion:</u>	2.510 CFS	609.60 AF

Location of Point(s) of Diversion

GROUND WATER MINIDOKA County	L98 SE1/4NW1/4SE1/4	Sec. 33, Twp 07S, Rge 24E, B.M.
GROUND WATER MINIDOKA County	L98 SW1/4SW1/4SE1/4	Sec. 35, Twp 07S, Rge 24E, B.M.
GROUND WATER JEROME County	L96 NW1/4SE1/4NE1/4	Sec. 26, Twp 08S, Rge 21E, B.M.
GROUND WATER JEROME County	L97 SE1/4SE1/4SE1/4	Sec. 35, Twp 08S, Rge 21E, B.M.
GROUND WATER MINIDOKA County	L98 SW1/4SW1/4SE1/4	Sec. 35, Twp 08S, Rge 22E, B.M.
GROUND WATER MINIDOKA County	L99 NE1/4NW1/4NE1/4	Sec. 1, Twp 08S, Rge 23E, B.M.
GROUND WATER MINIDOKA County	L95 SW1/4SW1/4SW1/4	Sec. 4, Twp 08S, Rge 23E, B.M.
GROUND WATER MINIDOKA County	L93 NE1/4SE1/4NE1/4	Sec. 5, Twp 08S, Rge 23E, B.M.
GROUND WATER MINIDOKA County	L96 SW1/4SW1/4NE1/4	Sec. 12, Twp 08S, Rge 23E, B.M.
GROUND WATER MINIDOKA County	L94 SE1/4SE1/4SW1/4	Sec. 12, Twp 08S, Rge 23E, B.M.
GROUND WATER MINIDOKA County	L87 NW1/4NW1/4NW1/4	Sec. 14, Twp 08S, Rge 23E, B.M.

IDAHO DEPARTMENT OF WATER RESOURCES  
 Adjudication Recommendation Report 36-15194B V2

GROUND WATER MINIDOKA County	L99 SE1/4NE1/4NW1/4	Sec. 15, Twp 08S, Rge 23E, B.M.
GROUND WATER MINIDOKA County	L97 NE1/4SE1/4SE1/4	Sec. 17, Twp 08S, Rge 23E, B.M.
GROUND WATER MINIDOKA County	L99 NW1/4SW1/4SE1/4	Sec. 19, Twp 08S, Rge 23E, B.M.
GROUND WATER MINIDOKA County	L95 SW1/4NW1/4SW1/4	Sec. 23, Twp 08S, Rge 23E, B.M.
GROUND WATER MINIDOKA County	L95 NE1/4SE1/4SW1/4	Sec. 24, Twp 08S, Rge 23E, B.M.
GROUND WATER MINIDOKA County	L93 NW1/4SW1/4SW1/4	Sec. 28, Twp 08S, Rge 23E, B.M.
GROUND WATER MINIDOKA County	L91 SE1/4SE1/4NE1/4	Sec. 29, Twp 08S, Rge 23E, B.M.
GROUND WATER MINIDOKA County	L99 SW1/4SE1/4NE1/4	Sec. 3, Twp 08S, Rge 24E, B.M.
GROUND WATER MINIDOKA County	L99 NE1/4SW1/4SW1/4	Sec. 4, Twp 08S, Rge 24E, B.M.
GROUND WATER MINIDOKA County	L98 SW1/4NE1/4NW1/4	Sec. 11, Twp 08S, Rge 24E, B.M.
GROUND WATER MINIDOKA County	L90 NW1/4NW1/4NE1/4	Sec. 13, Twp 08S, Rge 24E, B.M.
GROUND WATER MINIDOKA County	L98 SW1/4SE1/4SW1/4	Sec. 31, Twp 08S, Rge 24E, B.M.
GROUND WATER MINIDOKA County	L99 SE1/4NE1/4NW1/4	Sec. 3, Twp 08S, Rge 25E, B.M.
GROUND WATER MINIDOKA County	L96 NW1/4NW1/4NW1/4	Sec. 3, Twp 08S, Rge 25E, B.M.
GROUND WATER MINIDOKA County	L95 NW1/4NE1/4NE1/4	Sec. 5, Twp 08S, Rge 25E, B.M.
GROUND WATER MINIDOKA County	L98 NE1/4NE1/4SE1/4	Sec. 6, Twp 08S, Rge 25E, B.M.
GROUND WATER MINIDOKA County	L99 NW1/4NW1/4NW1/4	Sec. 12, Twp 08S, Rge 25E, B.M.
GROUND WATER MINIDOKA County	L94 NW1/4SW1/4SW1/4	Sec. 15, Twp 08S, Rge 25E, B.M.
GROUND WATER MINIDOKA County	L90 NE1/4NW1/4NE1/4	Sec. 19, Twp 08S, Rge 25E, B.M.
GROUND WATER MINIDOKA County	L94 SE1/4SW1/4NW1/4	Sec. 19, Twp 08S, Rge 25E, B.M.

IDAHO DEPARTMENT OF WATER RESOURCES  
 Adjudication Recommendation Report 36-15194B V2

GROUND WATER MINIDOKA County	L91 NW1/4NW1/4NW1/4	Sec. 23, Twp 08S, Rge 25E, B.M.
GROUND WATER MINIDOKA County	L97 NE1/4SW1/4SE1/4	Sec. 18, Twp 09S, Rge 22E, B.M.
GROUND WATER MINIDOKA County	L98 SE1/4NE1/4SE1/4	Sec. 33, Twp 09S, Rge 22E, B.M.
GROUND WATER MINIDOKA County	L99 NW1/4SE1/4SE1/4	Sec. 3, Twp 09S, Rge 22E, B.M.
GROUND WATER MINIDOKA County	L99 NW1/4SE1/4SE1/4	Sec. 3, Twp 09S, Rge 22E, B.M.
GROUND WATER MINIDOKA County	L98 NW1/4SW1/4NE1/4	Sec. 28, Twp 07S, Rge 24E, B.M.
GROUND WATER MINIDOKA County	L93 NW1/4NE1/4SE1/4	Sec. 2, Twp 08S, Rge 24E, B.M.
GROUND WATER MINIDOKA County	L95 SE1/4NW1/4NW1/4	Sec. 24, Twp 08S, Rge 25E, B.M.
GROUND WATER MINIDOKA County	L98 SE1/4NE1/4SE1/4	Sec. 33, Twp 09S, Rge 22E, B.M.
GROUND WATER MINIDOKA County	L99 SW1/4NW1/4SE1/4	Sec. 30, Twp 07S, Rge 24E, B.M.
GROUND WATER MINIDOKA County	L95 NE1/4SE1/4NW1/4	Sec. 7, Twp 08S, Rge 24E, B.M.
GROUND WATER MINIDOKA County	L99 NW1/4SE1/4SW1/4	Sec. 34, Twp 07S, Rge 23E, B.M.
GROUND WATER MINIDOKA County	L96 NE1/4NE1/4SW1/4	Sec. 9, Twp 09S, Rge 22E, B.M.
GROUND WATER MINIDOKA County	L95 SE1/4SE1/4SW1/4	Sec. 23, Twp 08S, Rge 24E, B.M.
GROUND WATER MINIDOKA County	L98 SE1/4SW1/4NE1/4	Sec. 26, Twp 08S, Rge 24E, B.M.
GROUND WATER MINIDOKA County	L93 SE1/4NW1/4SE1/4	Sec. 29, Twp 08S, Rge 24E, B.M.
GROUND WATER MINIDOKA County	L92 SW1/4NE1/4NW1/4	Sec. 30, Twp 08S, Rge 24E, B.M.
GROUND WATER MINIDOKA County	L99 SE1/4NW1/4SE1/4	Sec. 30, Twp 08S, Rge 24E, B.M.
GROUND WATER MINIDOKA County	L98 SW1/4SE1/4SW1/4	Sec. 31, Twp 08S, Rge 24E, B.M.
GROUND WATER MINIDOKA County	L99 SE1/4NE1/4NW1/4	Sec. 3, Twp 08S, Rge 25E, B.M.

IDAHO DEPARTMENT OF WATER RESOURCES  
 Adjudication Recommendation Report 36-15194B V2

GROUND WATER MINIDOKA County	L96 NW1/4NW1/4NW1/4	Sec. 3,	Twp 08S,	Rge 25E, B.M.
GROUND WATER MINIDOKA County	L98 NE1/4NE1/4SE1/4	Sec. 3,	Twp 08S,	Rge 25E, B.M.
GROUND WATER MINIDOKA County	L95 NW1/4NE1/4NE1/4	Sec. 5,	Twp 08S,	Rge 25E, B.M.
GROUND WATER MINIDOKA County	L98 NE1/4NE1/4SE1/4	Sec. 6,	Twp 08S,	Rge 25E, B.M.
GROUND WATER MINIDOKA County	L93 NW1/4SW1/4SE1/4	Sec. 11,	Twp 08S,	Rge 25E, B.M.
GROUND WATER MINIDOKA County	L99 NW1/4NW1/4NW1/4	Sec. 12,	Twp 08S,	Rge 25E, B.M.
GROUND WATER MINIDOKA County	L99 NW1/4SW1/4SW1/4	Sec. 13,	Twp 08S,	Rge 25E, B.M.
GROUND WATER MINIDOKA County	L97 SW1/4NE1/4SW1/4	Sec. 14,	Twp 08S,	Rge 25E, B.M.
GROUND WATER MINIDOKA County	L94 NW1/4SW1/4SW1/4	Sec. 15,	Twp 08S,	Rge 25E, B.M.
GROUND WATER MINIDOKA County	L95 NW1/4NE1/4NE1/4	Sec. 17,	Twp 08S,	Rge 25E, B.M.
GROUND WATER MINIDOKA County	L90 NE1/4NW1/4NE1/4	Sec. 19,	Twp 08S,	Rge 25E, B.M.
GROUND WATER MINIDOKA County	L94 SE1/4SW1/4NW1/4	Sec. 19,	Twp 08S,	Rge 25E, B.M.
GROUND WATER MINIDOKA County	L96 NE1/4SE1/4SW1/4	Sec. 21,	Twp 08S,	Rge 25E, B.M.
GROUND WATER MINIDOKA County	L91 NW1/4NW1/4NW1/4	Sec. 23,	Twp 08S,	Rge 25E, B.M.
GROUND WATER JEROME County	L99 NW1/4NE1/4SW1/4	Sec. 1,	Twp 09S,	Rge 21E, B.M.
GROUND WATER JEROME County	L98 NE1/4NW1/4SW1/4	Sec. 3,	Twp 09S,	Rge 21E, B.M.
GROUND WATER JEROME County	L91 SE1/4SE1/4SW1/4	Sec. 3,	Twp 09S,	Rge 21E, B.M.
GROUND WATER JEROME County	L95 NW1/4NE1/4SE1/4	Sec. 3,	Twp 09S,	Rge 21E, B.M.
GROUND WATER MINIDOKA County	L99 NW1/4SE1/4SE1/4	Sec. 3,	Twp 09S,	Rge 22E, B.M.
GROUND WATER MINIDOKA County	L97 SE1/4NE1/4NE1/4	Sec. 7,	Twp 09S,	Rge 22E, B.M.

IDAHO DEPARTMENT OF WATER RESOURCES  
 Adjudication Recommendation Report 36-15194B V2

GROUND WATER MINIDOKA County	L97 NE1/4SE1/4NE1/4	Sec. 7,	Twp 09S,	Rge 22E, B.M.
GROUND WATER MINIDOKA County	L98 SE1/4SW1/4NW1/4	Sec. 9,	Twp 09S,	Rge 22E, B.M.
GROUND WATER MINIDOKA County	L96 NE1/4NE1/4SW1/4	Sec. 9,	Twp 09S,	Rge 22E, B.M.
GROUND WATER MINIDOKA County	L99 NE1/4SW1/4NE1/4	Sec. 10,	Twp 09S,	Rge 22E, B.M.
GROUND WATER MINIDOKA County	L94 NW1/4NW1/4NE1/4	Sec. 11,	Twp 09S,	Rge 22E, B.M.
GROUND WATER MINIDOKA County	L94 SE1/4NE1/4NW1/4	Sec. 11,	Twp 09S,	Rge 22E, B.M.
GROUND WATER MINIDOKA County	L97 NE1/4SW1/4NE1/4	Sec. 15,	Twp 09S,	Rge 22E, B.M.
GROUND WATER MINIDOKA County	L99 SW1/4SW1/4NE1/4	Sec. 15,	Twp 09S,	Rge 22E, B.M.
GROUND WATER MINIDOKA County	L97 NE1/4SW1/4SE1/4	Sec. 18,	Twp 09S,	Rge 22E, B.M.
GROUND WATER MINIDOKA County	L99 NW1/4SW1/4NW1/4	Sec. 19,	Twp 09S,	Rge 22E, B.M.
GROUND WATER MINIDOKA County	L99 SE1/4SW1/4NE1/4	Sec. 22,	Twp 09S,	Rge 22E, B.M.
GROUND WATER MINIDOKA County	L98 NE1/4SE1/4SE1/4	Sec. 28,	Twp 09S,	Rge 22E, B.M.
GROUND WATER MINIDOKA County	L91 NW1/4NE1/4NE1/4	Sec. 30,	Twp 09S,	Rge 22E, B.M.
GROUND WATER MINIDOKA County	L96 NE1/4SE1/4NE1/4	Sec. 2,	Twp 09S,	Rge 23E, B.M.
GROUND WATER MINIDOKA County	L95 NE1/4SE1/4NE1/4	Sec. 3,	Twp 09S,	Rge 23E, B.M.
GROUND WATER MINIDOKA County	L99 NE1/4NW1/4SW1/4	Sec. 3,	Twp 09S,	Rge 23E, B.M.
GROUND WATER MINIDOKA County	L99 SE1/4SE1/4NE1/4	Sec. 6,	Twp 09S,	Rge 23E, B.M.
GROUND WATER MINIDOKA County	L92 NW1/4SW1/4SE1/4	Sec. 6,	Twp 09S,	Rge 23E, B.M.
GROUND WATER JEROME County	L95 SW1/4NW1/4SW1/4	Sec. 2,	Twp 10S,	Rge 21E, B.M.
GROUND WATER MINIDOKA County	L91 SE1/4NW1/4SW1/4	Sec. 3,	Twp 10S,	Rge 22E, B.M.

IDAHO DEPARTMENT OF WATER RESOURCES  
 Adjudication Recommendation Report 36-15194B V2

GROUND WATER MINIDOKA County	L99 NW1/4SE1/4SW1/4	Sec. 34,	Twp 07S,	Rge 23E, B.M.
GROUND WATER MINIDOKA County	L96 NW1/4SW1/4SW1/4	Sec. 22,	Twp 07S,	Rge 24E, B.M.
GROUND WATER MINIDOKA County	L98 NW1/4NW1/4SE1/4	Sec. 22,	Twp 07S,	Rge 24E, B.M.
GROUND WATER MINIDOKA County	L97 NE1/4SE1/4SE1/4	Sec. 22,	Twp 07S,	Rge 24E, B.M.
GROUND WATER MINIDOKA County	L99 NW1/4SW1/4NE1/4	Sec. 23,	Twp 07S,	Rge 24E, B.M.
GROUND WATER MINIDOKA County	L99 NW1/4SE1/4NE1/4	Sec. 26,	Twp 07S,	Rge 24E, B.M.
GROUND WATER MINIDOKA County	L94 NE1/4NW1/4SW1/4	Sec. 26,	Twp 07S,	Rge 24E, B.M.
GROUND WATER MINIDOKA County	L98 NW1/4SW1/4NE1/4	Sec. 28,	Twp 07S,	Rge 24E, B.M.
GROUND WATER MINIDOKA County	L99 SW1/4NW1/4SE1/4	Sec. 30,	Twp 07S,	Rge 24E, B.M.
GROUND WATER MINIDOKA County	L99 NW1/4SW1/4NE1/4	Sec. 31,	Twp 07S,	Rge 24E, B.M.
GROUND WATER MINIDOKA County	L97 SW1/4SE1/4NE1/4	Sec. 32,	Twp 07S,	Rge 24E, B.M.
GROUND WATER MINIDOKA County	L98 SE1/4NW1/4SE1/4	Sec. 33,	Twp 07S,	Rge 24E, B.M.
GROUND WATER MINIDOKA County	L98 SW1/4SE1/4NW1/4	Sec. 34,	Twp 07S,	Rge 24E, B.M.
GROUND WATER MINIDOKA County	L98 SW1/4SW1/4SE1/4	Sec. 35,	Twp 07S,	Rge 24E, B.M.
GROUND WATER MINIDOKA County	L99 NE1/4SE1/4SW1/4	Sec. 27,	Twp 07S,	Rge 25E, B.M.
GROUND WATER MINIDOKA County	L99 NE1/4NE1/4SW1/4	Sec. 29,	Twp 07S,	Rge 25E, B.M.
GROUND WATER MINIDOKA County	L98 NW1/4NE1/4SE1/4	Sec. 30,	Twp 07S,	Rge 25E, B.M.
GROUND WATER MINIDOKA County	L96 NE1/4NE1/4SW1/4	Sec. 31,	Twp 07S,	Rge 25E, B.M.
GROUND WATER MINIDOKA County	L96 NW1/4NE1/4SW1/4	Sec. 32,	Twp 07S,	Rge 25E, B.M.
GROUND WATER MINIDOKA County	L99 NE1/4SW1/4NW1/4	Sec. 33,	Twp 07S,	Rge 25E, B.M.

IDAHO DEPARTMENT OF WATER RESOURCES  
 Adjudication Recommendation Report 36-15194B V2

GROUND WATER MINIDOKA County	L97 SE1/4NE1/4SW1/4	Sec. 34, Twp 07S, Rge 25E, B.M.
GROUND WATER JEROME County	L98 NW1/4NE1/4SE1/4	Sec. 22, Twp 08S, Rge 21E, B.M.
GROUND WATER JEROME County	L97 NW1/4SE1/4NW1/4	Sec. 24, Twp 08S, Rge 21E, B.M.
GROUND WATER JEROME County	L96 NW1/4SE1/4NE1/4	Sec. 26, Twp 08S, Rge 21E, B.M.
GROUND WATER JEROME County	L93 SE1/4NE1/4NE1/4	Sec. 35, Twp 08S, Rge 21E, B.M.
GROUND WATER JEROME County	L99 SW1/4SW1/4SW1/4	Sec. 35, Twp 08S, Rge 21E, B.M.
GROUND WATER JEROME County	L97 SE1/4SE1/4SE1/4	Sec. 35, Twp 08S, Rge 21E, B.M.
GROUND WATER MINIDOKA County	L96 SW1/4NW1/4SW1/4	Sec. 30, Twp 08S, Rge 22E, B.M.
GROUND WATER MINIDOKA County	L99 SW1/4NW1/4NE1/4	Sec. 35, Twp 08S, Rge 22E, B.M.
GROUND WATER MINIDOKA County	L98 SW1/4SW1/4SE1/4	Sec. 35, Twp 08S, Rge 22E, B.M.
GROUND WATER MINIDOKA County	L99 NE1/4NW1/4NE1/4	Sec. 1, Twp 08S, Rge 23E, B.M.
GROUND WATER MINIDOKA County	L94 SW1/4SW1/4SW1/4	Sec. 1, Twp 08S, Rge 23E, B.M.
GROUND WATER MINIDOKA County	L96 SE1/4NE1/4SW1/4	Sec. 2, Twp 08S, Rge 23E, B.M.
GROUND WATER MINIDOKA County	L95 SW1/4SW1/4SW1/4	Sec. 4, Twp 08S, Rge 23E, B.M.
GROUND WATER MINIDOKA County	L93 NE1/4SE1/4NE1/4	Sec. 5, Twp 08S, Rge 23E, B.M.
GROUND WATER MINIDOKA County	L92 SW1/4SE1/4NE1/4	Sec. 10, Twp 08S, Rge 23E, B.M.
GROUND WATER MINIDOKA County	L96 NE1/4SW1/4SW1/4	Sec. 10, Twp 08S, Rge 23E, B.M.
GROUND WATER MINIDOKA County	L96 SW1/4SW1/4NE1/4	Sec. 12, Twp 08S, Rge 23E, B.M.
GROUND WATER MINIDOKA County	L94 SE1/4SE1/4SW1/4	Sec. 12, Twp 08S, Rge 23E, B.M.
GROUND WATER MINIDOKA County	L87 NW1/4NW1/4NW1/4	Sec. 14, Twp 08S, Rge 23E, B.M.

## IDAHO DEPARTMENT OF WATER RESOURCES

## Adjudication Recommendation Report 36-15194B V2

GROUND WATER	L99 SE1/4NE1/4NW1/4	Sec. 15,	Twp 08S,	Rge 23E, B.M.
MINIDOKA County				
GROUND WATER	L94 SE1/4SE1/4SE1/4	Sec. 15,	Twp 08S,	Rge 23E, B.M.
MINIDOKA County				
GROUND WATER	L96 NW1/4NE1/4NW1/4	Sec. 17,	Twp 08S,	Rge 23E, B.M.
MINIDOKA County				
GROUND WATER	L97 NE1/4SE1/4SE1/4	Sec. 17,	Twp 08S,	Rge 23E, B.M.
MINIDOKA County				
GROUND WATER	L99 NW1/4SW1/4SE1/4	Sec. 19,	Twp 08S,	Rge 23E, B.M.
MINIDOKA County				
GROUND WATER	L99 SW1/4SE1/4NE1/4	Sec. 21,	Twp 08S,	Rge 23E, B.M.
MINIDOKA County				
GROUND WATER	L97 SW1/4SE1/4SW1/4	Sec. 22,	Twp 08S,	Rge 23E, B.M.
MINIDOKA County				
GROUND WATER	L95 SW1/4NW1/4SW1/4	Sec. 23,	Twp 08S,	Rge 23E, B.M.
MINIDOKA County				
GROUND WATER	L98 NE1/4NW1/4NW1/4	Sec. 24,	Twp 08S,	Rge 23E, B.M.
MINIDOKA County				
GROUND WATER	L95 NE1/4SE1/4SW1/4	Sec. 24,	Twp 08S,	Rge 23E, B.M.
MINIDOKA County				
GROUND WATER	L97 NW1/4SE1/4NW1/4	Sec. 25,	Twp 08S,	Rge 23E, B.M.
MINIDOKA County				
GROUND WATER	L94 NW1/4NW1/4SE1/4	Sec. 26,	Twp 08S,	Rge 23E, B.M.
MINIDOKA County				
GROUND WATER	L99 NE1/4NE1/4NE1/4	Sec. 27,	Twp 08S,	Rge 23E, B.M.
MINIDOKA County				
GROUND WATER	L98 SW1/4SE1/4NW1/4	Sec. 27,	Twp 08S,	Rge 23E, B.M.
MINIDOKA County				
GROUND WATER	L93 SW1/4SE1/4SW1/4	Sec. 27,	Twp 08S,	Rge 23E, B.M.
MINIDOKA County				
GROUND WATER	L95 SW1/4NE1/4SW1/4	Sec. 28,	Twp 08S,	Rge 23E, B.M.
MINIDOKA County				
GROUND WATER	L93 NW1/4SW1/4SW1/4	Sec. 28,	Twp 08S,	Rge 23E, B.M.
MINIDOKA County				
GROUND WATER	L91 SE1/4SE1/4NE1/4	Sec. 29,	Twp 08S,	Rge 23E, B.M.
MINIDOKA County				
GROUND WATER	L97 SW1/4SE1/4NE1/4	Sec. 32,	Twp 07S,	Rge 24E, B.M.
MINIDOKA County				
GROUND WATER	L95 SE1/4NE1/4SE1/4	Sec. 31,	Twp 08S,	Rge 23E, B.M.
MINIDOKA County				

IDAHO DEPARTMENT OF WATER RESOURCES  
 Adjudication Recommendation Report 36-15194B V2

GROUND WATER MINIDOKA County	L97 NW1/4SE1/4SW1/4	Sec. 34,	Twp 08S,	Rge 23E, B.M.
GROUND WATER MINIDOKA County	L90 SE1/4NW1/4NW1/4	Sec. 35,	Twp 08S,	Rge 23E, B.M.
GROUND WATER MINIDOKA County	L96 NE1/4SW1/4SW1/4	Sec. 35,	Twp 08S,	Rge 23E, B.M.
GROUND WATER MINIDOKA County	L98 SE1/4NW1/4SE1/4	Sec. 35,	Twp 08S,	Rge 23E, B.M.
GROUND WATER MINIDOKA County	L95 SE1/4SE1/4SE1/4	Sec. 35,	Twp 08S,	Rge 23E, B.M.
GROUND WATER MINIDOKA County	L98 SE1/4SE1/4NE1/4	Sec. 1,	Twp 08S,	Rge 24E, B.M.
GROUND WATER MINIDOKA County	L99 SW1/4SE1/4NE1/4	Sec. 3,	Twp 08S,	Rge 24E, B.M.
GROUND WATER MINIDOKA County	L97 SW1/4SW1/4NE1/4	Sec. 4,	Twp 08S,	Rge 24E, B.M.
GROUND WATER MINIDOKA County	L99 NE1/4SW1/4SW1/4	Sec. 4,	Twp 08S,	Rge 24E, B.M.
GROUND WATER MINIDOKA County	L94 SE1/4NE1/4NW1/4	Sec. 6,	Twp 08S,	Rge 24E, B.M.
GROUND WATER MINIDOKA County	L98 NW1/4NW1/4SW1/4	Sec. 6,	Twp 08S,	Rge 24E, B.M.
GROUND WATER MINIDOKA County	L91 SE1/4NE1/4SE1/4	Sec. 6,	Twp 08S,	Rge 24E, B.M.
GROUND WATER MINIDOKA County	L97 NE1/4SE1/4NE1/4	Sec. 8,	Twp 08S,	Rge 24E, B.M.
GROUND WATER MINIDOKA County	L98 NW1/4SW1/4NE1/4	Sec. 10,	Twp 08S,	Rge 24E, B.M.
GROUND WATER MINIDOKA County	L92 SW1/4SW1/4NW1/4	Sec. 10,	Twp 08S,	Rge 24E, B.M.
GROUND WATER MINIDOKA County	L95 SE1/4SE1/4SW1/4	Sec. 10,	Twp 08S,	Rge 24E, B.M.
GROUND WATER MINIDOKA County	L98 SW1/4NE1/4NW1/4	Sec. 11,	Twp 08S,	Rge 24E, B.M.
GROUND WATER MINIDOKA County	L95 NW1/4NW1/4SE1/4	Sec. 11,	Twp 08S,	Rge 24E, B.M.
GROUND WATER MINIDOKA County	L97 NE1/4NW1/4NE1/4	Sec. 12,	Twp 08S,	Rge 24E, B.M.
GROUND WATER MINIDOKA County	L90 NW1/4NW1/4NE1/4	Sec. 13,	Twp 08S,	Rge 24E, B.M.

IDAHO DEPARTMENT OF WATER RESOURCES  
Adjudication Recommendation Report 36-15194B V2

GROUND WATER MINIDOKA County	L95 SW1/4SE1/4SW1/4	Sec. 14, Twp 08S, Rge 24E, B.M.
GROUND WATER MINIDOKA County	L97 SE1/4SW1/4NW1/4	Sec. 15, Twp 08S, Rge 24E, B.M.
GROUND WATER MINIDOKA County	L96 NE1/4SW1/4NW1/4	Sec. 18, Twp 08S, Rge 24E, B.M.
GROUND WATER MINIDOKA County	L95 NE1/4NW1/4NE1/4	Sec. 21, Twp 08S, Rge 24E, B.M.
GROUND WATER MINIDOKA County	L97 NE1/4SW1/4SW1/4	Sec. 21, Twp 08S, Rge 24E, B.M.
GROUND WATER MINIDOKA County	L96 SW1/4NE1/4SE1/4	Sec. 22, Twp 08S, Rge 24E, B.M.
GROUND WATER MINIDOKA County	L97 NE1/4NE1/4SE1/4	Sec. 8, Twp 08S, Rge 23E, B.M.

Place of Use

Conditions of Approval:

1. C11 THIS WATER RIGHT IS SUBORDINATE TO ALL WATER RIGHTS WITH A PRIORITY DATE EARLIER THAN APRIL 12, 1994, THAT ARE NOT DECREED AS ENLARGEMENTS PURSUANT TO SECTION 42-1426, IDAHO CODE. AS BETWEEN WATER RIGHTS DECREED AS ENLARGEMENTS PURSUANT TO SECTION 42-1426, IDAHO CODE, THE EARLIER PRIORITY RIGHT IS THE SUPERIOR RIGHT.
2. C18 THIS PARTIAL DECREE IS SUBJECT TO SUCH GENERAL PROVISIONS NECESSARY FOR THE DEFINITION OF THE RIGHTS OR FOR THE EFFICIENT ADMINISTRATION OF THE WATER RIGHTS AS MAY BE ULTIMATELY DETERMINED BY THE COURT AT A POINT IN TIME NO LATER THAN THE ENTRY OF A FINAL UNIFIED DECREE. SECTION 42-1412(6), IDAHO CODE.

Remarks:

1. Place of Use - Irrigation THE RIGHTS LISTED BELOW ARE LIMITED TO THE IRRIGATION OF A COMBINED TOTAL OF 66,686.2 ACRES IN A SINGLE IRRIGATION SEASON. COMBINED RIGHT NOS.: 36-2080, 36-15127A, 36-15127B, 36-15192, 36-15193A, 36-15193B, 36-15194A, 36-15194B, 36-15195A, 36-15195B, 36-15196A, 36-15196B.
2. Explanatory RELIFT DRAIN PUMPS USED WITHIN THE BOUNDARY OF THE DISTRICT FOR REUSE OF RETURN FLOW.
3. Name/Addresses THE BENEFICIAL USE OF THE WATER REPRESENTED HEREBY IS FOR THE LANDOWNERS WITHIN THE A & B IRRIGATION DISTRICT PURSUANT TO CONTRACT NO. 14-06-100-2386, DATED FEBRUARY 9, 1962 (AS MAY BE SUPPLEMENTED OR AMENDED) BETWEEN THE UNITED STATES OF AMERICA THROUGH THE U.S. BUREAU OF RECLAMATION AND THE A & B IRRIGATION DISTRICT FOR IRRIGATION AND OTHER PERMITTED PURPOSES AS AUTHORIZED BY THE ACT OF SEPTEMBER 30, 1950, CH. 1114, 64 STAT. 1083, OF THE NORTH SIDE PUMPING DIVISION, OF THE MINIDOKA IRRIGATION PROJECT.

## IDAHO DEPARTMENT OF WATER RESOURCES

## Adjudication Recommendation Report 36-15194B V2

4. Purpose of Use THE USE OF WATER FOR IRRIGATION UNDER THIS RIGHT MAY BEGIN AS EARLY AS MARCH 15 AND MAY CONTINUE TO AS LATE AS NOVEMBER 15, PROVIDED OTHER ELEMENTS OF THE RIGHT ARE NOT EXCEEDED. THE USE OF WATER BEFORE APRIL 1 AND AFTER OCTOBER 31 UNDER THIS REMARK IS SUBORDINATE TO ALL WATER RIGHTS HAVING NO SUBORDINATED EARLY OR LATE IRRIGATION USE AND A PRIORITY DATE EARLIER THAN THE DATE A PARTIAL DECREE IS ENTERED FOR THIS RIGHT.
5. Place of Use - Irrigation PLACE OF USE WITHIN THE BOUNDARY OF A & B IRRIGATION DISTRICT, PURSUANT TO SECTION 43-323, IDAHO CODE.
6. Place of Use - Irrigation THIS RIGHT IS LIMITED TO THE IRRIGATION OF 152.4 ACRES WITHIN THE A & B IRRIGATION DISTRICT BOUNDARY IN A SINGLE IRRIGATION SEASON.
7. Point of Diversion THE FOLLOWING CONVENTION IS USED TO CONVERT THE GOVERNMENT LOTS LISTED IN THE ABOVE POINTS OF DIVERSION TO THE OFFICIAL US GOVERNMENT TRACT DESIGNATION: LOT 99 = TRACT A, LOT 98 = TRACT B, LOT 97 = TRACT C, LOT 96 = TRACT D, LOT 95 = TRACT E, LOT 94 = TRACT F, LOT 93 = TRACT G, LOT 92 = TRACT H, LOT 91 = TRACT J, LOT 90 = TRACT K, LOT 89 = TRACT L, LOT 88 = TRACT M, LOT 87 = TRACT N, LOT 86 = TRACT O, LOT 85 = TRACT P, LOT 84 = TRACT Q, LOT 83 = TRACT R, LOT 82 = TRACT S.
8. Explanatory THE FOLLOWING RIGHTS ARE DIVERTED THROUGH POINTS OF DIVERSION DESCRIBED ABOVE: 36-2080, 36-15127A, 36-15127B, 36-15192, 36-15193A, 36-15193B, 36-15194A, 36-15194B, 36-15195A, 36-15195B, 36-15196A, 36-15196B.
9. Point of Diversion THE FOLLOWING POINTS OF DIVERSION EACH HAVE TWO WELLS:  
T07S, R23E, SEC 34, NWSESW - MINIDOKA. T07S, R24E, SEC 28, NWSWNE; SEC 30, SWNWSE; SEC 32, SWSENE; SEC 33, SENWSE; SEC 35, SWSWSE - MINIDOKA. T08S, R21E, SEC 26, NWSENE; SEC 35, SESESE - JEROME. T08S, R22E, SEC 35, SWSWSE - MINIDOKA. T08S, R23E, SEC 01, NENWNE; SEC 04, SWSWSW; SEC 05, NESENE; SEC 12, SWSWNE; SEC 12, SESESW; SEC 14, NWNWNW; SEC 15, SENENW; SEC 17, NESESE; SEC 19, NWSWSE; SEC 23, SWNWSW; SEC 24, NESESW; SEC 28, NWSWSW; SEC 29, SESENE - MINIDOKA. T08S, R24E, SEC 03, SWSENE; SEC 04, NESWSW; SEC 11, SWNENW; SEC 13, NWNWNE; SEC 31, SWSWSE - MINIDOKA. T08S, R25E, SEC 03, SENENW; SEC 03, NWNWNW; SEC 05, NWNENE; SEC 06, NENESE; SEC 12, NWNWNW; SEC 15, NWSWSW; SEC 19, NENWNE; SEC 19, SESWNW; SEC 23, NWNWNW - MINIDOKA. T09S, R22E, SEC 18, NESWSE; SEC 33, SESESE - MINIDOKA.  
THE FOLLOWING POINT OF DIVERSION HAS THREE WELLS:  
T09S, R22E, SEC 03, NWSESE - MINIDOKA.
10. Quantity THE RIGHTS LISTED BELOW ARE LIMITED TO A COMBINED TOTAL DIVERSION RATE OF 1100 CFS AND A TOTAL COMBINED ANNUAL DIVERSION VOLUME OF 266,744.8 ACRE FEET IN A SINGLE IRRIGATION SEASON. COMBINED RIGHT NOS.: 36-2080, 36-15127A, 36-15127B, 36-15192, 36-15193A, 36-15193B, 36-15194A, 36-15194B, 36-15195A, 36-15195B, 36-15196A, 36-15196B.
11. General THIS RIGHT IS BASED UPON AN ENLARGEMENT OF RIGHT NO. 36-2080 PURSUANT TO SECTION 42-1426, IDAHO CODE.

Comments:

1. djones 9/29/2001 AMENDED RECOMMENDATION

Comment: ELEMENTS FOR RIGHTS 36-15127A & 36-15127B WERE CHANGED TO RESOLVE OBJECTION ON PART A. REMARKS FOR ALL A & B IRRIGATION DISTRICT RIGHTS (US BUREAU OF RECLAMATION) WERE EDITED TO PROVIDE CONSISTENT CROSS REFERENCE AND COMBINED USE LIMITS.

IDAHO DEPARTMENT OF WATER RESOURCES  
Adjudication Recommendation Report 36-15194B V2

Dates and Other Information:

Decreed Date:  
Enlargement Use Priority Date:  
Enlargement Statute Priority Date:  
Defendant:  
Plaintiff:  
Civil Case Number:  
Judicial District:  
Notice of Error Flag:  
State or Federal:  
Owner Name Connector: 0  
Water District Number:  
Generic Max Rate Per Acre: 4  
Generic Max Volume Per Acre: 609.6  
Swan Falls Trust or Nontrust: False  
Swan Falls Dismissed:  
DLE Act Number:  
Carey Act Number:  
Mitigation Plan:

SubCase:

SubCase Number: 36-15194A  
Class: 1  
SF5 Filed Date:  
Special Master Recom Signed Date:  
Attorney Assigned: NICHOLAS B SPENCER  
Adjudication Agent:  
Basis of Claim:  
Date Filed: 10/13/1998 Objection Status: Active  
Date Filed: 10/16/1998 Objection Status: Active

IDAHO DEPARTMENT OF WATER RESOURCES  
RECOMMENDED WATER RIGHTS ACQUIRED UNDER STATE LAW

10/2/2001

RIGHT NUMBER: 36-15194A

NAME AND ADDRESS: A & B IRRIGATION DISTRICT  
PO BOX 675  
RUPERT ID 83350

UNITED STATES OF AMERICA ACTING THROUGH  
REGIONAL DIRECTOR PN REGION CODE PN-3100  
BUREAU OF RECLAMATION  
1150 N CURTIS RD SUITE 100  
BOISE ID 83706-5155

THE BENEFICIAL USE OF THE WATER REPRESENTED HEREBY IS FOR THE  
LANDOWNERS WITHIN THE A & B IRRIGATION DISTRICT PURSUANT TO CONTRACT  
NO. 14-06-100-2386, DATED FEBRUARY 9, 1962 (AS MAY BE SUPPLEMENTED OR  
AMENDED) BETWEEN THE UNITED STATES OF AMERICA THROUGH THE U.S.  
BUREAU OF RECLAMATION AND THE A & B IRRIGATION DISTRICT FOR IRRIGATION  
AND OTHER PERMITTED PURPOSES AS AUTHORIZED BY THE ACT OF SEPTEMBER  
30, 1950, CH. 1114, 64 STAT. 1083, OF THE NORTH SIDE PUMPING DIVISION, OF THE  
MINIDOKA IRRIGATION PROJECT.

SOURCE: GROUND WATER

TRIBUTARY:

QUANTITY: 0.230 CFS  
54.80 AFY

THE RIGHTS LISTED BELOW ARE LIMITED TO A COMBINED TOTAL DIVERSION RATE  
OF 1100 CFS AND A TOTAL COMBINED ANNUAL DIVERSION VOLUME OF 266,102.4  
ACRE FEET IN A SINGLE IRRIGATION SEASON. COMBINED RIGHT NOS.: 36-2080,  
36-15127A, 36-15127B, 36-15192, 36-15193A, 36-15193B, 36-15194A, 36-15194B,  
36-15195A, 36-15195B, 36-15196A, 36-15196B.

*266,102.4*

PRIORITY DATE: 04/01/1962

POINT OF  
DIVERSION:

T07S R23E S34 NWSESW Lot 99 Within MINIDOKA County  
T07S R23E S34 NWSESW Lot 99 Within MINIDOKA County  
T07S R24E S22 NWSWSW Lot 96 Within MINIDOKA County  
T07S R24E S22 NWNWSE Lot 98 Within MINIDOKA County  
T07S R24E S22 NESESE Lot 97 Within MINIDOKA County  
T07S R24E S23 NWSWNE Lot 99 Within MINIDOKA County  
T07S R24E S26 NWSENE Lot 99 Within MINIDOKA County  
T07S R24E S26 NENWSW Lot 94 Within MINIDOKA County  
T07S R24E S28 NWSWNE Lot 98 Within MINIDOKA County  
T07S R24E S28 NWSWNE Lot 98 Within MINIDOKA County  
T07S R24E S30 SWNWSE Lot 99 Within MINIDOKA County  
T07S R24E S30 SWNWSE Lot 99 Within MINIDOKA County  
T07S R24E S31 NWSWNE Lot 99 Within MINIDOKA County  
T07S R24E S32 SWSENE Lot 97 Within MINIDOKA County  
T07S R24E S32 SWSENE Lot 97 Within MINIDOKA County  
T07S R24E S33 SENWSE Lot 98 Within MINIDOKA County  
T07S R24E S33 SENWSE Lot 98 Within MINIDOKA County  
T07S R24E S34 SWSENW Lot 98 Within MINIDOKA County  
T07S R24E S35 SWSWSE Lot 98 Within MINIDOKA County  
T07S R24E S35 SWSWSE Lot 98 Within MINIDOKA County  
T07S R25E S27 NESESW Lot 99 Within MINIDOKA County  
T07S R25E S29 NENESEW Lot 99 Within MINIDOKA County  
T07S R25E S30 NWNESE Lot 98 Within MINIDOKA County  
T07S R25E S31 NENESEW Lot 96 Within MINIDOKA County  
T07S R25E S32 NWNESEW Lot 96 Within MINIDOKA County  
T07S R25E S33 NESWNW Lot 99 Within MINIDOKA County  
T07S R25E S34 SENESW Lot 97 Within MINIDOKA County  
T08S R21E S22 NWNESE Lot 98 Within JEROME County  
T08S R21E S24 NWSENW Lot 97 Within JEROME County  
T08S R21E S26 NWSENE Lot 96 Within JEROME County  
T08S R21E S26 NWSENE Lot 96 Within JEROME County  
T08S R21E S35 SENENE Lot 93 Within JEROME County  
T08S R21E S35 SWSWSW Lot 99 Within JEROME County

IDAHO DEPARTMENT OF WATER RESOURCES  
RECOMMENDED WATER RIGHTS ACQUIRED UNDER STATE LAW

10/2/2001

T08S R21E S35 SESESE Lot 97 Within JEROME County  
T08S R21E S35 SESESE Lot 97 Within JEROME County  
T08S R22E S30 SWNWSW Lot 96 Within MINIDOKA County  
T08S R22E S35 SWNWSW Lot 99 Within MINIDOKA County  
T08S R22E S35 SWSWSE Lot 98 Within MINIDOKA County  
T08S R22E S35 SWSWSE Lot 98 Within MINIDOKA County  
T08S R23E S1 NENWNE Lot 99 Within MINIDOKA County  
T08S R23E S1 NENWNE Lot 99 Within MINIDOKA County  
T08S R23E S1 SWSWSW Lot 94 Within MINIDOKA County  
T08S R23E S2 SENESW Lot 96 Within MINIDOKA County  
T08S R23E S4 SWSWSW Lot 95 Within MINIDOKA County  
T08S R23E S4 SWSWSW Lot 95 Within MINIDOKA County  
T08S R23E S5 NESENE Lot 93 Within MINIDOKA County  
T08S R23E S5 NESENE Lot 93 Within MINIDOKA County  
T08S R23E S8 NENESE Lot 97 Within MINIDOKA County  
T08S R23E S10 SWSENE Lot 92 Within MINIDOKA County  
T08S R23E S10 NESWSW Lot 96 Within MINIDOKA County  
T08S R23E S12 SWSWNE Lot 96 Within MINIDOKA County  
T08S R23E S12 SWSWNE Lot 96 Within MINIDOKA County  
T08S R23E S12 SESESE Lot 94 Within MINIDOKA County  
T08S R23E S12 SESESE Lot 94 Within MINIDOKA County  
T08S R23E S14 NWNWNW Lot 87 Within MINIDOKA County  
T08S R23E S14 NWNWNW Lot 87 Within MINIDOKA County  
T08S R23E S15 SENENW Lot 99 Within MINIDOKA County  
T08S R23E S15 SENENW Lot 99 Within MINIDOKA County  
T08S R23E S15 SESESE Lot 94 Within MINIDOKA County  
T08S R23E S17 NWNENW Lot 96 Within MINIDOKA County  
T08S R23E S17 NESESE Lot 97 Within MINIDOKA County  
T08S R23E S17 NESESE Lot 97 Within MINIDOKA County  
T08S R23E S19 NWSWSE Lot 99 Within MINIDOKA County  
T08S R23E S19 NWSWSE Lot 99 Within MINIDOKA County  
T08S R23E S21 SWSENE Lot 99 Within MINIDOKA County  
T08S R23E S22 SWSWSE Lot 97 Within MINIDOKA County  
T08S R23E S23 SWNWSW Lot 95 Within MINIDOKA County  
T08S R23E S23 SWNWSW Lot 95 Within MINIDOKA County  
T08S R23E S24 NENWNW Lot 98 Within MINIDOKA County  
T08S R23E S24 NESESE Lot 95 Within MINIDOKA County  
T08S R23E S24 NESESE Lot 95 Within MINIDOKA County  
T08S R23E S25 NWSWSE Lot 97 Within MINIDOKA County  
T08S R23E S26 NWNWSE Lot 94 Within MINIDOKA County  
T08S R23E S27 NENENE Lot 99 Within MINIDOKA County  
T08S R23E S27 SWSWSE Lot 98 Within MINIDOKA County  
T08S R23E S27 SWSWSE Lot 93 Within MINIDOKA County  
T08S R23E S28 SWNESW Lot 95 Within MINIDOKA County  
T08S R23E S28 NWSWSW Lot 93 Within MINIDOKA County  
T08S R23E S28 NWSWSW Lot 93 Within MINIDOKA County  
T08S R23E S29 SESENE Lot 91 Within MINIDOKA County  
T08S R23E S29 SESENE Lot 91 Within MINIDOKA County  
T08S R23E S31 SENENE Lot 95 Within MINIDOKA County  
T08S R23E S34 NWSWSE Lot 97 Within MINIDOKA County  
T08S R23E S35 SENWNW Lot 90 Within MINIDOKA County  
T08S R23E S35 NESWSW Lot 96 Within MINIDOKA County  
T08S R23E S35 SENWSE Lot 98 Within MINIDOKA County  
T08S R23E S35 SESESE Lot 95 Within MINIDOKA County  
T08S R24E S1 SESENE Lot 98 Within MINIDOKA County  
T08S R24E S2 NWNENE Lot 93 Within MINIDOKA County  
T08S R24E S3 SWSENE Lot 99 Within MINIDOKA County  
T08S R24E S3 SWSENE Lot 99 Within MINIDOKA County  
T08S R24E S4 SWSWNE Lot 97 Within MINIDOKA County  
T08S R24E S4 NESWSW Lot 99 Within MINIDOKA County  
T08S R24E S4 NESWSW Lot 99 Within MINIDOKA County  
T08S R24E S6 SENENW Lot 94 Within MINIDOKA County  
T08S R24E S6 NWNWSW Lot 98 Within MINIDOKA County  
T08S R24E S6 SESESE Lot 91 Within MINIDOKA County  
T08S R24E S7 NESENE Lot 99 Within MINIDOKA County  
T08S R24E S8 NESENE Lot 97 Within MINIDOKA County  
T08S R24E S10 NWSWNE Lot 98 Within MINIDOKA County  
T08S R24E S10 SWSWNE Lot 92 Within MINIDOKA County  
T08S R24E S10 SESESE Lot 95 Within MINIDOKA County  
T08S R24E S11 SWNENW Lot 98 Within MINIDOKA County  
T08S R24E S11 SWNENW Lot 98 Within MINIDOKA County  
T08S R24E S11 NWNWSE Lot 95 Within MINIDOKA County  
T08S R24E S12 NENWNE Lot 97 Within MINIDOKA County  
T08S R24E S13 NWNWNE Lot 90 Within MINIDOKA County  
T08S R24E S13 NWNWNE Lot 90 Within MINIDOKA County  
T08S R24E S14 SWSWSE Lot 95 Within MINIDOKA County  
T08S R24E S15 SESWNE Lot 97 Within MINIDOKA County  
T08S R24E S18 NESWNE Lot 96 Within MINIDOKA County  
T08S R24E S21 NENWNE Lot 95 Within MINIDOKA County  
T08S R24E S21 NESWSW Lot 97 Within MINIDOKA County

IDAHO DEPARTMENT OF WATER RESOURCES  
RECOMMENDED WATER RIGHTS ACQUIRED UNDER STATE LAW

10/2/2001

T08S R24E S22 SWNESE Lot 96 Within MINIDOKA County  
T08S R24E S23 SESESW Lot 95 Within MINIDOKA County  
T08S R24E S26 SESWNE Lot 98 Within MINIDOKA County  
T08S R24E S29 SENWSE Lot 93 Within MINIDOKA County  
T08S R24E S30 SWNENW Lot 92 Within MINIDOKA County  
T08S R24E S30 SENWSE Lot 99 Within MINIDOKA County  
T08S R24E S31 SWSESW Lot 98 Within MINIDOKA County  
T08S R24E S31 SWSESW Lot 98 Within MINIDOKA County  
T08S R25E S3 SENENW Lot 99 Within MINIDOKA County  
T08S R25E S3 SENENW Lot 99 Within MINIDOKA County  
T08S R25E S3 NWNWNW Lot 96 Within MINIDOKA County  
T08S R25E S3 NWNWNW Lot 96 Within MINIDOKA County  
T08S R25E S3 NENESE Lot 96 Within MINIDOKA County  
T08S R25E S5 NWNENE Lot 95 Within MINIDOKA County  
T08S R25E S5 NWNENE Lot 95 Within MINIDOKA County  
T08S R25E S6 NENESE Lot 98 Within MINIDOKA County  
T08S R25E S6 NENESE Lot 98 Within MINIDOKA County  
T08S R25E S11 NWSWSE Lot 93 Within MINIDOKA County  
T08S R25E S12 NWNWNW Lot 99 Within MINIDOKA County  
T08S R25E S12 NWNWNW Lot 99 Within MINIDOKA County  
T08S R25E S13 NWSWSW Lot 99 Within MINIDOKA County  
T08S R25E S14 SWNESW Lot 97 Within MINIDOKA County  
T08S R25E S15 NWSWSW Lot 94 Within MINIDOKA County  
T08S R25E S15 NWSWSW Lot 94 Within MINIDOKA County  
T08S R25E S17 NWNENE Lot 95 Within MINIDOKA County  
T08S R25E S19 NENWNE Lot 90 Within MINIDOKA County  
T08S R25E S19 NENWNE Lot 90 Within MINIDOKA County  
T08S R25E S19 SESWNW Lot 94 Within MINIDOKA County  
T08S R25E S19 SESWNW Lot 94 Within MINIDOKA County  
T08S R25E S21 NESESW Lot 96 Within MINIDOKA County  
T08S R25E S23 NWNWNW Lot 91 Within MINIDOKA County  
T08S R25E S23 NWNWNW Lot 91 Within MINIDOKA County  
T08S R25E S24 SENWNW Lot 95 Within MINIDOKA County  
T09S R21E S1 NWNESW Lot 99 Within JEROME County  
T09S R21E S3 NENWSW Lot 98 Within JEROME County  
T09S R21E S3 SESESW Lot 91 Within JEROME County  
T09S R21E S3 SWNESE Lot 95 Within JEROME County  
T09S R22E S3 NWESESE Lot 99 Within MINIDOKA County  
T09S R22E S3 NWESESE Lot 99 Within MINIDOKA County  
T09S R22E S3 NWESESE Lot 99 Within MINIDOKA County  
T09S R22E S7 SENENE Lot 97 Within MINIDOKA County  
T09S R22E S7 NESENE Lot 97 Within MINIDOKA County  
T09S R22E S9 SESWNW Lot 98 Within MINIDOKA County  
T09S R22E S9 NENESW Lot 96 Within MINIDOKA County  
T09S R22E S9 NENESW Lot 96 Within MINIDOKA County  
T09S R22E S10 NESWNE Lot 99 Within MINIDOKA County  
T09S R22E S11 NWNWNE Lot 94 Within MINIDOKA County  
T09S R22E S11 SENENW Lot 94 Within MINIDOKA County  
T09S R22E S15 NESWNE Lot 97 Within MINIDOKA County  
T09S R22E S15 SWSWNE Lot 99 Within MINIDOKA County  
T09S R22E S18 NESWSE Lot 97 Within MINIDOKA County  
T09S R22E S18 NESWSE Lot 97 Within MINIDOKA County  
T09S R22E S19 NWSWNW Lot 99 Within MINIDOKA County  
T09S R22E S22 SESWNE Lot 99 Within MINIDOKA County  
T09S R22E S28 NESESE Lot 98 Within MINIDOKA County  
T09S R22E S30 NWNENE Lot 91 Within MINIDOKA County  
T09S R22E S33 SESESE Lot 98 Within MINIDOKA County  
T09S R22E S33 SESESE Lot 98 Within MINIDOKA County  
T09S R23E S2 NESENE Lot 96 Within MINIDOKA County  
T09S R23E S3 NESENE Lot 95 Within MINIDOKA County  
T09S R23E S3 NENWSW Lot 99 Within MINIDOKA County  
T09S R23E S6 SESENE Lot 99 Within MINIDOKA County  
T09S R23E S6 NWSWSE Lot 92 Within MINIDOKA County  
T10S R21E S2 SWNWSW Lot 95 Within JEROME County  
T10S R22E S3 SENWSW Lot 91 Within MINIDOKA County

THE FOLLOWING CONVENTION IS USED TO CONVERT THE GOVERNMENT LOTS LISTED IN THE ABOVE POINTS OF DIVERSION TO THE OFFICIAL US GOVERNMENT TRACT DESIGNATION: LOT 99 = TRACT A, LOT 98 = TRACT B, LOT 97 = TRACT C, LOT 96 = TRACT D, LOT 95 = TRACT E, LOT 94 = TRACT F, LOT 93 = TRACT G, LOT 92 = TRACT H, LOT 91 = TRACT J, LOT 90 = TRACT K, LOT 89 = TRACT L, LOT 88 = TRACT M, LOT 87 = TRACT N, LOT 86 = TRACT O, LOT 85 = TRACT P, LOT 84 = TRACT Q, LOT 83 = TRACT R, LOT 82 = TRACT S.

IDAHO DEPARTMENT OF WATER RESOURCES  
RECOMMENDED WATER RIGHTS ACQUIRED UNDER STATE LAW

10/2/2001

PURPOSE AND  
PERIOD OF USE:

<u>PURPOSE OF USE</u>	<u>PERIOD OF USE</u>	<u>QUANTITY</u>
IRRIGATION	04/01 10/31	0.230 CFS 54.80 AFY

THE USE OF WATER FOR IRRIGATION UNDER THIS RIGHT MAY BEGIN AS EARLY AS MARCH 15 AND MAY CONTINUE TO AS LATE AS NOVEMBER 15, PROVIDED OTHER ELEMENTS OF THE RIGHT ARE NOT EXCEEDED. THE USE OF WATER BEFORE APRIL 1 AND AFTER OCTOBER 31 UNDER THIS REMARK IS SUBORDINATE TO ALL WATER RIGHTS HAVING NO SUBORDINATED EARLY OR LATE IRRIGATION USE AND A PRIORITY DATE EARLIER THAN THE DATE A PARTIAL DECREE IS ENTERED FOR THIS RIGHT.

PLACE OF USE:

PLACE OF USE WITHIN THE BOUNDARY OF A & B IRRIGATION DISTRICT, PURSUANT TO SECTION 43-323, IDAHO CODE.

THIS RIGHT IS LIMITED TO THE IRRIGATION OF 1886.4 ACRES WITHIN THE A & B IRRIGATION DISTRICT BOUNDARY IN A SINGLE IRRIGATION SEASON. *13.7 ✓*

THE RIGHTS LISTED BELOW ARE LIMITED TO THE IRRIGATION OF A COMBINED TOTAL OF ~~66,525.6~~ 66,525.6 ACRES IN A SINGLE IRRIGATION SEASON. COMBINED RIGHT NOS.: 36-2080, 36-15127A, 36-15127B, 36-15192, 36-15193A, 36-15193B, 36-15194A, 36-15194B, 36-15195A, 36-15195B, 36-15196A, 36-15196B. *66686.2 ✓*

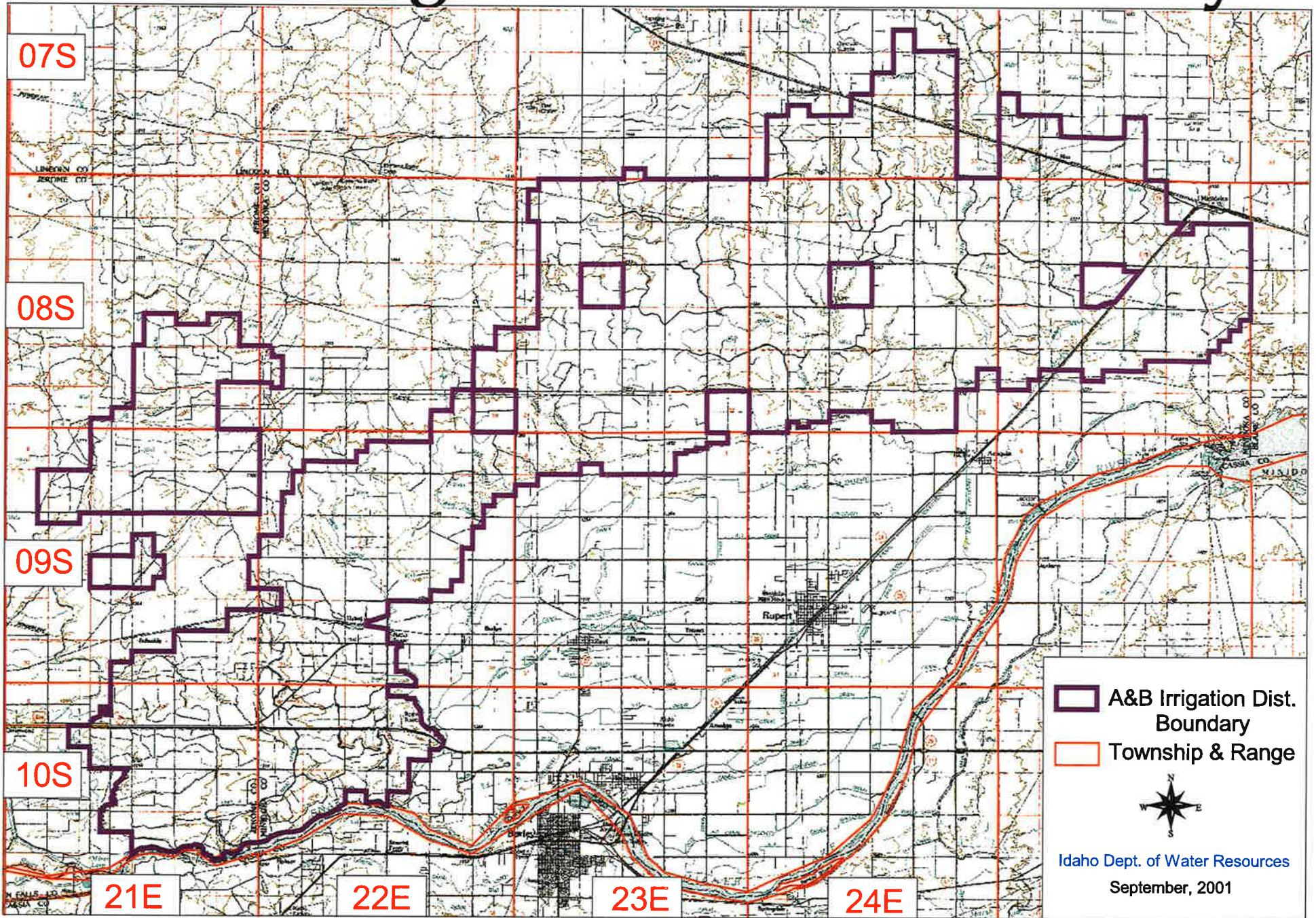
OTHER PROVISIONS NECESSARY FOR DEFINITION OR ADMINISTRATION OF THIS WATER RIGHT:

THIS PARTIAL DECREE IS SUBJECT TO SUCH GENERAL PROVISIONS NECESSARY FOR THE DEFINITION OF THE RIGHTS OR FOR THE EFFICIENT ADMINISTRATION OF THE WATER RIGHTS AS MAY BE ULTIMATELY DETERMINED BY THE COURT AT A POINT IN TIME NO LATER THAN THE ENTRY OF A FINAL UNIFIED DECREE. SECTION 42-1412(6), IDAHO CODE.

EXPLANATORY MATERIAL: BASIS OF CLAIM - Beneficial Use

THE FOLLOWING RIGHTS ARE DIVERTED THROUGH POINTS OF DIVERSION DESCRIBED ABOVE: 36-2080, 36-15127A, 36-15127B, 36-15192, 36-15193A, 36-15193B, 36-15194A, 36-15194B, 36-15195A, 36-15195B, 36-15196A, 36-15196B.

# A & B Irrigation District Boundary



STATE OF IDAHO  
DEPARTMENT OF WATER RESOURCES  
**TRANSFER OF WATER RIGHT**  
TRANSFER NO. 68561

**RECEIVED**  
SEP 13 2001  
Department of Water Resources  
Southern Region

This is to certify that: A & B IRRIGATION DISTRICT  
PO BOX 675  
RUPERT ID 83350  
(208)436-3152

has requested a change to the water right(s) listed below. This change in water right(s) is authorized pursuant to the provisions of Section 42-222, Idaho Code. The authorized change for each affected water right, including conditions of approval, is shown on the following pages of this document.

**Summary of Water Rights Before the Proposed Change**

<u>Right</u>	<u>Origin/Basis</u>	<u>Priority</u>	<u>Rate</u>	<u>Volume</u>	<u>Acres</u>	<u>Total</u>	<u>Source</u>
36-2080	AJC/License	09/09/1948	1100.00 cfs	250416.0 af		N/A	GROUND WATER
36-15192	AJC/Beneficial Use	04/01/1962	0.60 cfs			N/A	GROUND WATER
36-15127A	AJC/Beneficial Use	04/01/1962	20.00 cfs	4823.2 af		N/A	GROUND WATER
36-15127B	AJC/Beneficial Use	04/01/1984	34.03 cfs	8206.0 af		N/A	GROUND WATER
36-15193B	AJC/Beneficial Use	04/01/1965	0.31 cfs	75.6 af		N/A	GROUND WATER
36-15195B	AJC/Beneficial Use	04/01/1978	2.25 cfs	542.4 af		N/A	GROUND WATER
36-15196B	AJC/Beneficial Use	04/01/1981	0.08 cfs	18.8 af		N/A	GROUND WATER
36-15194A	AJC/Beneficial Use	04/01/1962	0.23 cfs	54.8 af		N/A	GROUND WATER
36-15194B	AJC/Beneficial Use	04/01/1968	2.53 cfs	609.6 af		N/A	GROUND WATER
36-15193A	AJC/Beneficial Use	04/01/1962	0.21 cfs	50.0 af		N/A	GROUND WATER
36-15195A	AJC/Beneficial Use	04/01/1962	0.87 cfs	210.0 af		N/A	GROUND WATER
36-15196A	AJC/Beneficial Use	04/01/1962	0.29 cfs	69.6 af		N/A	GROUND WATER

**Purpose of Transfer (Changes Proposed)**

<u>Current Number</u>	<u>Split</u>	<u>POD</u>	<u>POU</u>	<u>Add POD</u>	<u>Period of Use</u>	<u>Nature of Use</u>
36-2080	NO	YES	NO	NO	NO	NO
36-15192	NO	YES	NO	NO	NO	NO
36-15127A	NO	YES	NO	NO	NO	NO
36-15127B	NO	YES	NO	NO	NO	NO
36-15193B	NO	YES	NO	NO	NO	NO
36-15195B	NO	YES	NO	NO	NO	NO
36-15196B	NO	YES	NO	NO	NO	NO
36-15194A	NO	YES	NO	NO	NO	NO
36-15194B	NO	YES	NO	NO	NO	NO
36-15193A	NO	YES	NO	NO	NO	NO
36-15195A	NO	YES	NO	NO	NO	NO
36-15196A	NO	YES	NO	NO	NO	NO


AP -

**Summary of Water Rights After the Approved Change**

Existing Right	New No. (changed portion)	Transfer Rate	Transfer Volume	Acre Limit	Total Acres	New No. (remaining portion)	Remaining Rate	Remaining Volume	Remaining Acre Limit	Remaining Total Acres
36-2080	<b>36-2080</b>	1100.0 cfs	250416 af	62,604		N/A	N/A	N/A	N/A	N/A
36-15192	<b>36-15192</b>	0.60 cfs	145.2 af	36.3		N/A	N/A	N/A	N/A	N/A
36-15127A	<b>36-15127A</b>	20.00 cfs	4823.2 af	1,205.8		N/A	N/A	N/A	N/A	N/A
36-15127B	<b>36-15127B</b>	34.03 cfs	8206.0 af	2,051.5		N/A	N/A	N/A	N/A	N/A
36-15193B	<b>36-15193B</b>	0.31 cfs	75.6 af	18.9		N/A	N/A	N/A	N/A	N/A
36-15195B	<b>36-15195B</b>	2.25 cfs	542.4 af	135.6		N/A	N/A	N/A	N/A	N/A
36-15196B	<b>36-15196B</b>	0.08 cfs	18.8 af	4.7		N/A	N/A	N/A	N/A	N/A
36-15194A	<b>36-15194A</b>	0.23 cfs	54.8 af	13.7		N/A	N/A	N/A	N/A	N/A
36-15194B	<b>36-15194B</b>	2.53 cfs	609.6 af	152.4		N/A	N/A	N/A	N/A	N/A
36-15193A	<b>36-15193A</b>	0.21 cfs	50.0 af	12.5		N/A	N/A	N/A	N/A	N/A
36-15195A	<b>36-15195A</b>	0.87 cfs	210.0 af	52.5		N/A	N/A	N/A	N/A	N/A
36-15196A	<b>36-15196A</b>	0.29 cfs	69.6 af	17.4		N/A	N/A	N/A	N/A	N/A
<b>TOTALS</b>	<b>1100.00 cfs</b>	<b>265221.2 af</b>	<b>66305.3</b>	<b>66305.3</b>			N/A	N/A	N/A	N/A

Detailed Water Right Description(s) attached

Dated this 11<sup>th</sup> day of September, 2001

  
J. Glen Saylor  
 Chief, Water Allocation Bureau

**WATER RIGHT NO. 36-15194A  
As Modified by Transfer No. 68561**

In accordance with the approval of Transfer No. 68561, Water Right No. 36-15194A is now described as follows.

**Right Holder:** UNITED STATES OF AMERICA ACTING THROUGH  
REGIONAL DIRECTOR PN REGION CODE PN-3100  
BUREAU OF RECLAMATION  
1150 N CURTIS RD SUITE 100  
BOISE ID 83706-5155

**Priority Date:** 04/01/1962

**Source:** GROUND WATER

<u>BENEFICIAL USE</u>	<u>From</u>	<u>To</u>	<u>Diversion Rate</u>	<u>Volume</u>
IRRIGATION	04/01	10/31	0.23 CFS	54.8 AF
			0.23 CFS	54.8 AF

**LOCATION OF POINT(S) OF DIVERSION:** Same as described under Right 36-2080 on this approval.

**CONDITIONS OF APPROVAL**

- Place of use is described as the A & B Irrigation District service area located within T8, 9 and 10S, R21 and 22E; T7, 8, and 9S R23E; T7 and 8S, Range 24 and 25E.
- Right 36-15194A is limited to the irrigation of 13.7 acres within the place of use described above in a single irrigation season.
- The new point of diversion located in the NESENW, S7, T8S, R24E is limited to a maximum diversion rate of 8.00 cfs.
- Rights 36-2080, 36-15127A, 36-15127B, 36-15192, 36-15193A, 36-15193B, 36-15194A, 36-15194B, 36-15195A, 36-15195B, 36-15196A and 36-15196B when combined shall not exceed a total diversion rate of 1100.00 cfs from all authorized points of diversion.
- This right when combined with all other rights shall provide no more than 0.02 cfs per acre nor more than 4.0 afa per acre at the field headgate for irrigation of the lands above.
- The right holder shall measure and annually report diversions of water and/or other pertinent hydrologic and system information as required by Section 42-701, Idaho Code.
- The period of use for the irrigation described in this approval may be extended to a beginning date of 3/15 and an ending date of 11/15 provided that beneficial use of the water can be shown and other elements of the right are not exceeded. The use of water before 4/1 and after 10/31 is subordinate to all water rights having no subordinated early or late irrigation use and a priority date earlier than the date of this approval.
- Right holder shall comply with the drilling permit requirements of Section 42-235, Idaho Code.

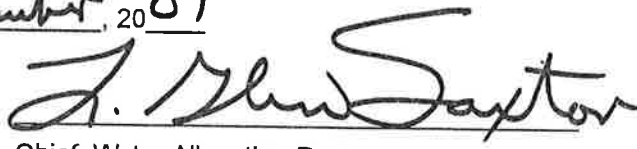
**WATER RIGHT NO. 36-15194A**  
**As Modified by Transfer No. 68561**

**CONDITIONS OF APPROVAL**

9. The well previously used under Rights 36-2080, 36-15127A, 36-15127B, 36-15192, 36-15193A, 36-15193B, 36-15194A, 36-15194B, 36-15195A, 36-15195B, 36-15196A and 36-15196B shall be abandoned in a manner which complies with Department well abandonment rules.
10. Approval of Transfer 68561 does not grant any right-of-way or easement for use of a delivery system owned by person(s) other than the right owner.
11. The right holder shall accomplish the change authorized by this transfer within one (1) year of the date of this approval.
12. Failure of the right holder to comply with the conditions of this transfer is cause for the Director to rescind approval of the transfer.

This water right is subject to all prior water rights and shall be administered in accordance with Idaho law and applicable rules of the Department of Water Resources.

Dated this 11<sup>th</sup> day of September, 2001



Chief, Water Allocation Bureau

IDAHO DEPARTMENT OF WATER RESOURCES  
RECOMMENDED WATER RIGHTS AQUIRED UNDER STATE LAW

RIGHT NUMBER: 36-15194B

NAME AND ADDRESS: UNITED STATES OF AMERICA ACTING THROUGH  
REGIONAL DIRECTOR PN REGION CODE PN-3100  
BUREAU OF RECLAMATION  
1150 N CURTIS RD SUITE 100  
BOISE ID 83706-5155

THE BENEFICIAL USE OF THE WATER REPRESENTED HEREBY IS FOR THE  
LANDOWNERS WITHIN THE A & B IRRIGATION DISTRICT PURSUANT TO CONTRACT  
NO. 14-06-100-2386, DATED FEBRUARY 9, 1962 (AS MAY BE SUPPLEMENTED OR  
AMENDED) BETWEEN THE UNITED STATES OF AMERICA THROUGH THE U.S.  
BUREAU OF RECLAMATION AND THE A & B IRRIGATION DISTRICT FOR IRRIGATION  
AND OTHER PERMITTED PURPOSES AS AUTHORIZED BY THE ACT OF SEPTEMBER  
30, 1950, CH. 1114, 64 STAT. 1083, OF THE NORTH SIDE PUMPING DIVISION, OF THE  
MINIDOKA IRRIGATION PROJECT.

SOURCE: GROUND WATER

TRIBUTARY:

QUANTITY: 2.530 CFS  
609.60 AFY

2.51 ✓

THE RIGHTS LISTED BELOW ARE LIMITED TO A COMBINED TOTAL DIVERSION RATE  
OF 1100 CFS AND A TOTAL COMBINED ANNUAL DIVERSION VOLUME OF ~~266,102.4~~  
ACRE FEET IN A SINGLE IRRIGATION SEASON. COMBINED RIGHT NOS.: 36-2080,  
36-15127A, 36-15127B, 36-15192, 36-15193A, 36-15193B, 36-15194A, 36-15194B,  
36-15195A, 36-15195B, 36-15196A, 36-15196B.

266,744.8 ✓

PRIORITY DATE: 04/01/1968

THIS WATER RIGHT IS SUBORDINATE TO ALL WATER RIGHTS WITH A PRIORITY  
DATE EARLIER THAN APRIL 12, 1994, THAT ARE NOT DECREED AS  
ENLARGEMENTS PURSUANT TO SECTION 42-1426, IDAHO CODE. AS BETWEEN  
WATER RIGHTS DECREED AS ENLARGEMENTS PURSUANT TO SECTION 42-1426,  
IDAHO CODE, THE EARLIER PRIORITY RIGHT IS THE SUPERIOR RIGHT.

POINT OF  
DIVERSION:

- T07S R23E S34 NWSESW Lot 99 Within MINIDOKA County
- T07S R23E S34 NWSESW Lot 99 Within MINIDOKA County
- T07S R24E S22 NWSWSW Lot 96 Within MINIDOKA County
- T07S R24E S22 NWNWSE Lot 98 Within MINIDOKA County
- T07S R24E S22 NESESE Lot 97 Within MINIDOKA County
- T07S R24E S23 NWSWNE Lot 99 Within MINIDOKA County
- T07S R24E S26 NWSENE Lot 99 Within MINIDOKA County
- T07S R24E S26 NENWSW Lot 94 Within MINIDOKA County
- T07S R24E S28 NWSWNE Lot 98 Within MINIDOKA County
- T07S R24E S28 NWSWNE Lot 98 Within MINIDOKA County
- T07S R24E S30 SWNWSE Lot 99 Within MINIDOKA County
- T07S R24E S30 SWNWSE Lot 99 Within MINIDOKA County
- T07S R24E S31 NWSWNE Lot 99 Within MINIDOKA County
- T07S R24E S32 SWSENE Lot 97 Within MINIDOKA County
- T07S R24E S32 SWSENE Lot 97 Within MINIDOKA County
- T07S R24E S33 SENWSE Lot 98 Within MINIDOKA County
- T07S R24E S33 SENWSE Lot 98 Within MINIDOKA County
- T07S R24E S34 SWSENW Lot 98 Within MINIDOKA County
- T07S R24E S35 SWSWSE Lot 98 Within MINIDOKA County
- T07S R24E S35 SWSWSE Lot 98 Within MINIDOKA County
- T07S R25E S27 NESESW Lot 99 Within MINIDOKA County
- T07S R25E S29 NENESW Lot 99 Within MINIDOKA County
- T07S R25E S30 NWNESE Lot 98 Within MINIDOKA County
- T07S R25E S31 NENESW Lot 96 Within MINIDOKA County
- T07S R25E S32 NWNESW Lot 96 Within MINIDOKA County
- T07S R25E S33 NESWNW Lot 99 Within MINIDOKA County
- T07S R25E S34 SENESW Lot 97 Within MINIDOKA County
- T08S R21E S22 NWNESW Lot 98 Within JEROME County
- T08S R21E S24 NWSENW Lot 97 Within JEROME County

IDAHO DEPARTMENT OF WATER RESOURCES  
RECOMMENDED WATER RIGHTS AQUIRED UNDER STATE LAW

10/2/2001

T08S R21E S26 NWSENE Lot 96 Within JEROME County  
T08S R21E S26 NWSENE Lot 96 Within JEROME County  
T08S R21E S35 SENENE Lot 93 Within JEROME County  
T08S R21E S35 SWSWSW Lot 99 Within JEROME County  
T08S R21E S35 SESESE Lot 97 Within JEROME County  
T08S R21E S35 SESESE Lot 97 Within JEROME County  
T08S R22E S30 SWNWSW Lot 96 Within MINIDOKA County  
T08S R22E S35 SWNWSW Lot 99 Within MINIDOKA County  
T08S R22E S35 SWSWSE Lot 98 Within MINIDOKA County  
T08S R22E S35 SWSWSE Lot 98 Within MINIDOKA County  
T08S R23E S1 NENWNE Lot 99 Within MINIDOKA County  
T08S R23E S1 NENWNE Lot 99 Within MINIDOKA County  
T08S R23E S1 SWSWSW Lot 94 Within MINIDOKA County  
T08S R23E S2 SENESW Lot 96 Within MINIDOKA County  
T08S R23E S4 SWSWSW Lot 95 Within MINIDOKA County  
T08S R23E S4 SWSWSW Lot 95 Within MINIDOKA County  
T08S R23E S5 NESENE Lot 93 Within MINIDOKA County  
T08S R23E S5 NESENE Lot 93 Within MINIDOKA County  
T08S R23E S8 NENESE Lot 97 Within MINIDOKA County  
T08S R23E S10 SWSENE Lot 92 Within MINIDOKA County  
T08S R23E S10 NESWSW Lot 96 Within MINIDOKA County  
T08S R23E S12 SWSWNE Lot 96 Within MINIDOKA County  
T08S R23E S12 SWSWNE Lot 96 Within MINIDOKA County  
T08S R23E S12 SESESEW Lot 94 Within MINIDOKA County  
T08S R23E S12 SESESEW Lot 94 Within MINIDOKA County  
T08S R23E S14 NWNWNW Lot 87 Within MINIDOKA County  
T08S R23E S14 NWNWNW Lot 87 Within MINIDOKA County  
T08S R23E S15 SENENW Lot 99 Within MINIDOKA County  
T08S R23E S15 SENENW Lot 99 Within MINIDOKA County  
T08S R23E S15 SESESE Lot 94 Within MINIDOKA County  
T08S R23E S17 NWNENW Lot 96 Within MINIDOKA County  
T08S R23E S17 NESESE Lot 97 Within MINIDOKA County  
T08S R23E S17 NESESE Lot 97 Within MINIDOKA County  
T08S R23E S19 NWSWSE Lot 99 Within MINIDOKA County  
T08S R23E S19 NWSWSE Lot 99 Within MINIDOKA County  
T08S R23E S21 SWSENE Lot 99 Within MINIDOKA County  
T08S R23E S22 SWSSEW Lot 97 Within MINIDOKA County  
T08S R23E S23 SWNWSW Lot 95 Within MINIDOKA County  
T08S R23E S23 SWNWSW Lot 95 Within MINIDOKA County  
T08S R23E S24 NENWNW Lot 98 Within MINIDOKA County  
T08S R23E S24 NESESEW Lot 95 Within MINIDOKA County  
T08S R23E S24 NESESEW Lot 95 Within MINIDOKA County  
T08S R23E S25 NWSENW Lot 97 Within MINIDOKA County  
T08S R23E S26 NWNWSE Lot 94 Within MINIDOKA County  
T08S R23E S27 NENENE Lot 99 Within MINIDOKA County  
T08S R23E S27 SWSENW Lot 98 Within MINIDOKA County  
T08S R23E S27 SWSSEW Lot 93 Within MINIDOKA County  
T08S R23E S28 SWNESW Lot 95 Within MINIDOKA County  
T08S R23E S28 NWSWSW Lot 93 Within MINIDOKA County  
T08S R23E S28 NWSWSW Lot 93 Within MINIDOKA County  
T08S R23E S29 SESENE Lot 91 Within MINIDOKA County  
T08S R23E S29 SESENE Lot 91 Within MINIDOKA County  
T08S R23E S31 SESENE Lot 95 Within MINIDOKA County  
T08S R23E S34 NWSESW Lot 97 Within MINIDOKA County  
T08S R23E S35 SENWNW Lot 90 Within MINIDOKA County  
T08S R23E S35 NESWSW Lot 96 Within MINIDOKA County  
T08S R23E S35 SENWSE Lot 98 Within MINIDOKA County  
T08S R23E S35 SESESE Lot 95 Within MINIDOKA County  
T08S R24E S1 SESENE Lot 98 Within MINIDOKA County  
T08S R24E S2 NNNESE Lot 93 Within MINIDOKA County  
T08S R24E S3 SWSENE Lot 99 Within MINIDOKA County  
T08S R24E S3 SWSENE Lot 99 Within MINIDOKA County  
T08S R24E S4 SWSWNE Lot 97 Within MINIDOKA County  
T08S R24E S4 NESWSW Lot 99 Within MINIDOKA County  
T08S R24E S4 NESWSW Lot 99 Within MINIDOKA County  
T08S R24E S6 SENENW Lot 94 Within MINIDOKA County  
T08S R24E S6 NWNWSW Lot 98 Within MINIDOKA County  
T08S R24E S6 SESESE Lot 91 Within MINIDOKA County  
T08S R24E S7 NESENE Lot 99 Within MINIDOKA County  
T08S R24E S8 NESENE Lot 97 Within MINIDOKA County  
T08S R24E S10 NWSWNE Lot 98 Within MINIDOKA County  
T08S R24E S10 SWSWNW Lot 92 Within MINIDOKA County  
T08S R24E S10 SESESEW Lot 95 Within MINIDOKA County  
T08S R24E S11 SWNENW Lot 98 Within MINIDOKA County  
T08S R24E S11 SWNENW Lot 98 Within MINIDOKA County  
T08S R24E S11 NWNWSE Lot 95 Within MINIDOKA County  
T08S R24E S12 NENWNE Lot 97 Within MINIDOKA County  
T08S R24E S13 NWNWNE Lot 90 Within MINIDOKA County  
T08S R24E S13 NWNWNE Lot 90 Within MINIDOKA County  
T08S R24E S14 SWSSEW Lot 95 Within MINIDOKA County

IDAHO DEPARTMENT OF WATER RESOURCES  
RECOMMENDED WATER RIGHTS ACQUIRED UNDER STATE LAW

T08S R24E S15 SESWNW Lot 97 Within MINIDOKA County  
T08S R24E S18 NESWNW Lot 96 Within MINIDOKA County  
T08S R24E S21 NENWNE Lot 95 Within MINIDOKA County  
T08S R24E S21 NESWSW Lot 97 Within MINIDOKA County  
T08S R24E S22 SWNESE Lot 96 Within MINIDOKA County  
T08S R24E S23 SESESW Lot 95 Within MINIDOKA County  
T08S R24E S26 SESWNE Lot 98 Within MINIDOKA County  
T08S R24E S29 SENWSE Lot 93 Within MINIDOKA County  
T08S R24E S30 SWNENW Lot 92 Within MINIDOKA County  
T08S R24E S30 SENWSE Lot 99 Within MINIDOKA County  
T08S R24E S31 SWSESW Lot 98 Within MINIDOKA County  
T08S R24E S31 SWSESW Lot 98 Within MINIDOKA County  
T08S R25E S3 SENENW Lot 99 Within MINIDOKA County  
T08S R25E S3 SENENW Lot 99 Within MINIDOKA County  
T08S R25E S3 NWNWNW Lot 96 Within MINIDOKA County  
T08S R25E S3 NWNWNW Lot 96 Within MINIDOKA County  
T08S R25E S3 NENESE Lot 96 Within MINIDOKA County  
T08S R25E S5 NWNENE Lot 95 Within MINIDOKA County  
T08S R25E S5 NWNENE Lot 95 Within MINIDOKA County  
T08S R25E S6 NENESE Lot 98 Within MINIDOKA County  
T08S R25E S6 NENESE Lot 98 Within MINIDOKA County  
T08S R25E S11 NWSWSE Lot 93 Within MINIDOKA County  
T08S R25E S12 NWNWNW Lot 99 Within MINIDOKA County  
T08S R25E S12 NWNWNW Lot 99 Within MINIDOKA County  
T08S R25E S13 NWSWSW Lot 99 Within MINIDOKA County  
T08S R25E S14 SWNESW Lot 97 Within MINIDOKA County  
T08S R25E S15 NWSWSW Lot 94 Within MINIDOKA County  
T08S R25E S15 NWSWSW Lot 94 Within MINIDOKA County  
T08S R25E S17 NWNENE Lot 95 Within MINIDOKA County  
T08S R25E S19 NENWNE Lot 90 Within MINIDOKA County  
T08S R25E S19 NENWNE Lot 90 Within MINIDOKA County  
T08S R25E S19 SESWNW Lot 94 Within MINIDOKA County  
T08S R25E S19 SESWNW Lot 94 Within MINIDOKA County  
T08S R25E S21 NESESW Lot 96 Within MINIDOKA County  
T08S R25E S23 NWNWNW Lot 91 Within MINIDOKA County  
T08S R25E S23 NWNWNW Lot 91 Within MINIDOKA County  
T08S R25E S24 SENWNW Lot 95 Within MINIDOKA County  
T09S R21E S1 NWNESW Lot 99 Within JEROME County  
T09S R21E S3 NENWSW Lot 98 Within JEROME County  
T09S R21E S3 SESESW Lot 91 Within JEROME County  
T09S R21E S3 NWNENE Lot 95 Within JEROME County  
T09S R22E S3 NWSESE Lot 99 Within MINIDOKA County  
T09S R22E S3 NWSESE Lot 99 Within MINIDOKA County  
T09S R22E S3 NWSESE Lot 99 Within MINIDOKA County  
T09S R22E S7 SENENE Lot 97 Within MINIDOKA County  
T09S R22E S7 NESENE Lot 97 Within MINIDOKA County  
T09S R22E S9 SESWNW Lot 98 Within MINIDOKA County  
T09S R22E S9 NENESW Lot 96 Within MINIDOKA County  
T09S R22E S9 NENESW Lot 96 Within MINIDOKA County  
T09S R22E S10 NESWNE Lot 99 Within MINIDOKA County  
T09S R22E S11 NWNWNE Lot 94 Within MINIDOKA County  
T09S R22E S11 SENENW Lot 94 Within MINIDOKA County  
T09S R22E S15 NESWNE Lot 97 Within MINIDOKA County  
T09S R22E S15 SWSWNE Lot 99 Within MINIDOKA County  
T09S R22E S18 NESWSE Lot 97 Within MINIDOKA County  
T09S R22E S18 NESWSE Lot 97 Within MINIDOKA County  
T09S R22E S19 NWSWNW Lot 99 Within MINIDOKA County  
T09S R22E S22 SESWNE Lot 99 Within MINIDOKA County  
T09S R22E S28 NESESE Lot 98 Within MINIDOKA County  
T09S R22E S30 NWNENE Lot 91 Within MINIDOKA County  
T09S R22E S33 SESESE Lot 98 Within MINIDOKA County  
T09S R22E S33 SESESE Lot 98 Within MINIDOKA County  
T09S R23E S2 NESENE Lot 96 Within MINIDOKA County  
T09S R23E S3 NESENE Lot 95 Within MINIDOKA County  
T09S R23E S3 NENWSW Lot 99 Within MINIDOKA County  
T09S R23E S6 SESENE Lot 99 Within MINIDOKA County  
T09S R23E S6 NWSWSE Lot 92 Within MINIDOKA County  
T10S R21E S2 SWNWSW Lot 95 Within JEROME County  
T10S R22E S3 SENWSW Lot 91 Within MINIDOKA County

THE FOLLOWING CONVENTION IS USED TO CONVERT THE GOVERNMENT LOTS LISTED IN THE ABOVE POINTS OF DIVERSION TO THE OFFICIAL US GOVERNMENT TRACT DESIGNATION: LOT 99 = TRACT A, LOT 98 = TRACT B, LOT 97 = TRACT C, LOT 96 = TRACT D, LOT 95 = TRACT E, LOT 94 = TRACT F, LOT 93 = TRACT G, LOT 92 = TRACT H, LOT 91 = TRACT J, LOT 90 = TRACT K, LOT 89 = TRACT L, LOT 88 = TRACT M, LOT 87 = TRACT N, LOT 86 = TRACT O, LOT 85 = TRACT P, LOT 84 = TRACT Q, LOT 83 = TRACT R, LOT 82 = TRACT S.

IDAHO DEPARTMENT OF WATER RESOURCES  
RECOMMENDED WATER RIGHTS ACQUIRED UNDER STATE LAW

10/2/2001

PURPOSE AND  
PERIOD OF USE:

<u>PURPOSE OF USE</u>	<u>PERIOD OF USE</u>	<u>QUANTITY</u>
IRRIGATION	04/01 10/31	<del>2.530 CFS</del> 609.60 AFY

2.51 ✓

THE USE OF WATER FOR IRRIGATION UNDER THIS RIGHT MAY BEGIN AS EARLY AS MARCH 15 AND MAY CONTINUE TO AS LATE AS NOVEMBER 15, PROVIDED OTHER ELEMENTS OF THE RIGHT ARE NOT EXCEEDED. THE USE OF WATER BEFORE APRIL 1 AND AFTER OCTOBER 31 UNDER THIS REMARK IS SUBORDINATE TO ALL WATER RIGHTS HAVING NO SUBORDINATED EARLY OR LATE IRRIGATION USE AND A PRIORITY DATE EARLIER THAN THE DATE A PARTIAL DECREE IS ENTERED FOR THIS RIGHT.

PLACE OF USE:

PLACE OF USE WITHIN THE BOUNDARY OF A & B IRRIGATION DISTRICT, PURSUANT TO SECTION 43-323, IDAHO CODE.

THIS RIGHT IS LIMITED TO THE IRRIGATION OF 152.4 ACRES WITHIN THE A & B IRRIGATION DISTRICT BOUNDARY IN A SINGLE IRRIGATION SEASON.

THE RIGHTS LISTED BELOW ARE LIMITED TO THE IRRIGATION OF A COMBINED TOTAL OF ~~66,525.6~~ ACRES IN A SINGLE IRRIGATION SEASON. COMBINED RIGHT NOS.: 36-2080, 36-15127A, 36-15127B, 36-15192, 36-15193A, 36-15193B, 36-15194A, 36-15194B, 36-15195A, 36-15195B, 36-15196A, 36-15196B.

66686.7 ✓

OTHER PROVISIONS NECESSARY FOR DEFINITION OR ADMINISTRATION OF THIS WATER RIGHT:

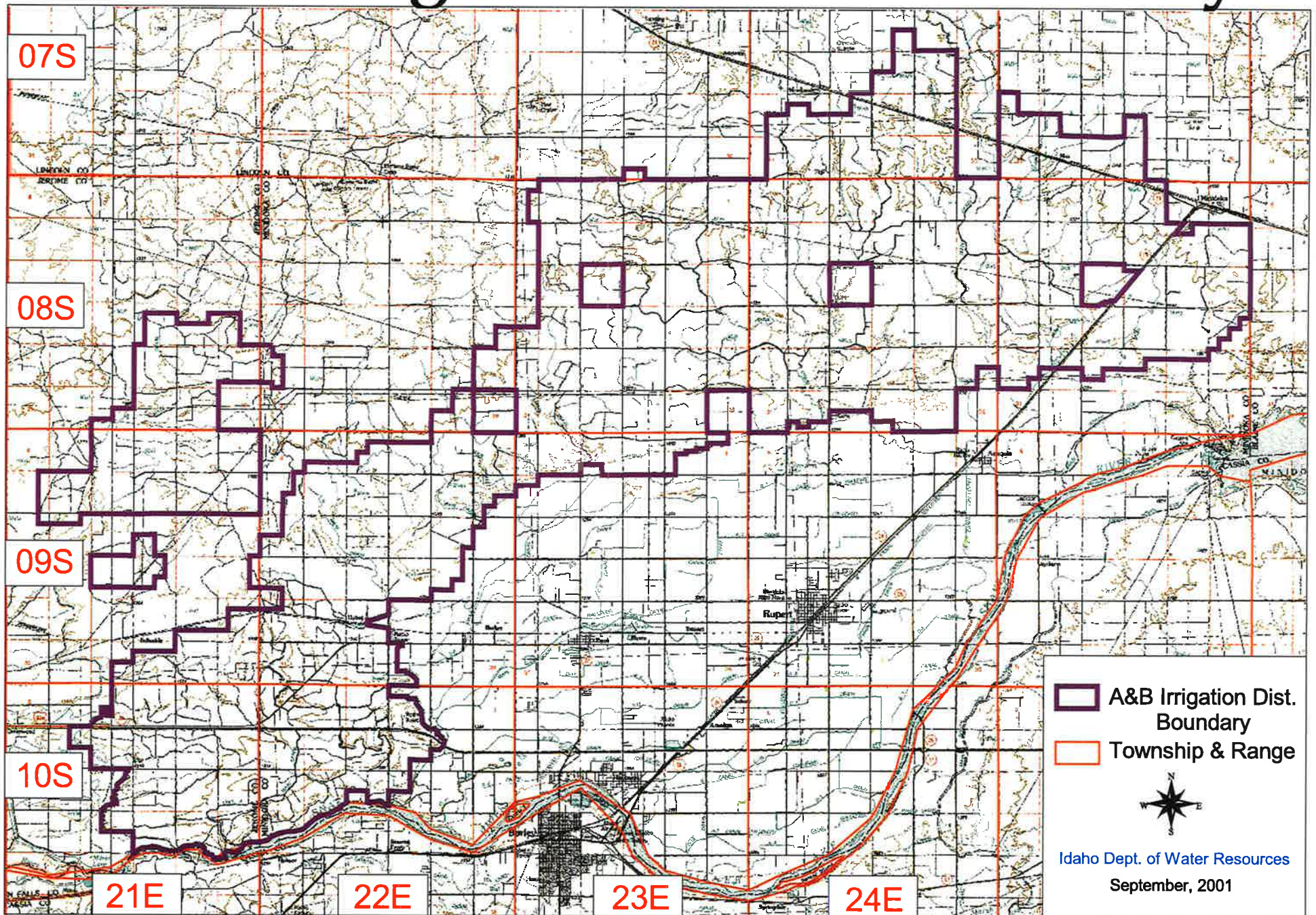
THIS RIGHT IS BASED UPON AN ENLARGEMENT OF RIGHT NO. 36-2080 PURSUANT TO SECTION 42-1426, IDAHO CODE.

THIS PARTIAL DECREE IS SUBJECT TO SUCH GENERAL PROVISIONS NECESSARY FOR THE DEFINITION OF THE RIGHTS OR FOR THE EFFICIENT ADMINISTRATION OF THE WATER RIGHTS AS MAY BE ULTIMATELY DETERMINED BY THE COURT AT A POINT IN TIME NO LATER THAN THE ENTRY OF A FINAL UNIFIED DECREE. SECTION 42-1412(6), IDAHO CODE.

EXPLANATORY MATERIAL: BASIS OF CLAIM - Beneficial Use

THE FOLLOWING RIGHTS ARE DIVERTED THROUGH POINTS OF DIVERSION DESCRIBED ABOVE: 36-2080, 36-15127A, 36-15127B, 36-15192, 36-15193A, 36-15193B, 36-15194A, 36-15194B, 36-15195A, 36-15195B, 36-15196A, 36-15196B.

# A & B Irrigation District Boundary



**STATE OF IDAHO  
DEPARTMENT OF WATER RESOURCES  
TRANSFER OF WATER RIGHT  
TRANSFER NO. 68561**

**RECEIVED**  
**SEP 13 2001**  
Department of Water Resources  
Southern Region

This is to certify that: A & B IRRIGATION DISTRICT  
PO BOX 675  
RUPERT ID 83350  
(208)436-3152

has requested a change to the water right(s) listed below. This change in water right(s) is authorized pursuant to the provisions of Section 42-222, Idaho Code. The authorized change for each affected water right, including conditions of approval, is shown on the following pages of this document.

**Summary of Water Rights Before the Proposed Change**

<u>Right</u>	<u>Origin/Basis</u>	<u>Priority</u>	<u>Rate</u>	<u>Volume</u>	<u>Acres</u>	<u>Total</u>	<u>Source</u>
36-2080	AJC/License	09/09/1948	1100.00 cfs	250416.0 af		N/A	GROUND WATER
36-15192	AJC/Beneficial Use	04/01/1962	0.60 cfs			N/A	GROUND WATER
36-15127A	AJC/Beneficial Use	04/01/1962	20.00 cfs	4823.2 af		N/A	GROUND WATER
36-15127B	AJC/Beneficial Use	04/01/1984	34.03 cfs	8206.0 af		N/A	GROUND WATER
36-15193B	AJC/Beneficial Use	04/01/1965	0.31 cfs	75.6 af		N/A	GROUND WATER
36-15195B	AJC/Beneficial Use	04/01/1978	2.25 cfs	542.4 af		N/A	GROUND WATER
36-15196B	AJC/Beneficial Use	04/01/1981	0.08 cfs	18.8 af		N/A	GROUND WATER
36-15194A	AJC/Beneficial Use	04/01/1962	0.23 cfs	54.8 af		N/A	GROUND WATER
36-15194B	AJC/Beneficial Use	04/01/1968	2.53 cfs	609.6 af		N/A	GROUND WATER
36-15193A	AJC/Beneficial Use	04/01/1962	0.21 cfs	50.0 af		N/A	GROUND WATER
36-15195A	AJC/Beneficial Use	04/01/1962	0.87 cfs	210.0 af		N/A	GROUND WATER
36-15196A	AJC/Beneficial Use	04/01/1962	0.29 cfs	69.6 af		N/A	GROUND WATER

**Purpose of Transfer (Changes Proposed)**

<u>Current Number</u>	<u>Split</u>	<u>POD</u>	<u>POU</u>	<u>Add POD</u>	<u>Period of Use</u>	<u>Nature of Use</u>
36-2080	NO	YES	NO	NO	NO	NO
36-15192	NO	YES	NO	NO	NO	NO
36-15127A	NO	YES	NO	NO	NO	NO
36-15127B	NO	YES	NO	NO	NO	NO
36-15193B	NO	YES	NO	NO	NO	NO
36-15195B	NO	YES	NO	NO	NO	NO
36-15196B	NO	YES	NO	NO	NO	NO
36-15194A	NO	YES	NO	NO	NO	NO
36-15194B	NO	YES	NO	NO	NO	NO
36-15193A	NO	YES	NO	NO	NO	NO
36-15195A	NO	YES	NO	NO	NO	NO
36-15196A	NO	YES	NO	NO	NO	NO

AP

**Summary of Water Rights After the Approved Change**

Existing Right	New No. (changed portion)	Transfer Rate	Transfer Volume	Acre Limit	Total Acres	New No. (remaining portion)	Remaining Rate	Remaining Volume	Remaining Acre Limit	Remaining Total Acres
36-2080	<b>36-2080</b>	1100.0 cfs	250416 af	62,604		N/A	N/A	N/A	N/A	N/A
36-15192	<b>36-15192</b>	0.60 cfs	145.2 af	36.3		N/A	N/A	N/A	N/A	N/A
36-15127A	<b>36-15127A</b>	20.00 cfs	4823.2 af	1,205.8		N/A	N/A	N/A	N/A	N/A
36-15127B	<b>36-15127B</b>	34.03 cfs	8206.0 af	2,051.5		N/A	N/A	N/A	N/A	N/A
36-15193B	<b>36-15193B</b>	0.31 cfs	75.6 af	18.9		N/A	N/A	N/A	N/A	N/A
36-15195B	<b>36-15195B</b>	2.25 cfs	542.4 af	135.6		N/A	N/A	N/A	N/A	N/A
36-15196B	<b>36-15196B</b>	0.08 cfs	18.8 af	4.7		N/A	N/A	N/A	N/A	N/A
36-15194A	<b>36-15194A</b>	0.23 cfs	54.8 af	13.7		N/A	N/A	N/A	N/A	N/A
36-15194B	<b>36-15194B</b>	2.53 cfs	609.6 af	152.4		N/A	N/A	N/A	N/A	N/A
36-15193A	<b>36-15193A</b>	0.21 cfs	50.0 af	12.5		N/A	N/A	N/A	N/A	N/A
36-15195A	<b>36-15195A</b>	0.87 cfs	210.0 af	52.5		N/A	N/A	N/A	N/A	N/A
36-15196A	<b>36-15196A</b>	0.29 cfs	69.6 af	17.4		N/A	N/A	N/A	N/A	N/A
<b>TOTALS</b>	<b>1100.00 cfs</b>	<b>265221.2 af</b>	<b>66305.3</b>	<b>66305.3</b>			N/A	N/A	N/A	N/A

Detailed Water Right Description(s) attached

Dated this 11<sup>th</sup> day of September, 2001

*J. Glen Saylor*  
 \_\_\_\_\_  
 Chief, Water Allocation Bureau

**WATER RIGHT NO. 36-15194B**  
**As Modified by Transfer No. 68561**

In accordance with the approval of Transfer No. 68561, Water Right No. 36-15194B is now described as follows.

**Right Holder:** UNITED STATES OF AMERICA ACTING THROUGH  
REGIONAL DIRECTOR PN REGION CODE PN-3100  
BUREAU OF RECLAMATION  
1150 N CURTIS RD SUITE 100  
BOISE ID 83706-5155

**Priority Date:** 04/01/1968

**Source:** GROUND WATER

<u>BENEFICIAL USE</u>	<u>From</u>	<u>To</u>	<u>Diversion Rate</u>	<u>Volume</u>
IRRIGATION	04/01	to 10/31	2.53 CFS	609.6 AF
			2.53 CFS	609.6 AF

**LOCATION OF POINT(S) OF DIVERSION:** Same as described under Right 36-2080 on this approval.

**CONDITIONS OF APPROVAL**

1. Right 36-15194B is based upon an enlargement of Right 36-2080 pursuant to Section 42-1426, Idaho Code.
2. This water right is subordinate to all water rights with a priority date earlier than April 12, 1994, that are not decreed as enlargements pursuant to Section 42-1426, Idaho Code. As between water rights decreed as enlargements pursuant to Section 42-1426, Idaho Code, the earlier priority right is the superior right.
3. Place of use is described as the A & B Irrigation District service area located within T8, 9 and 10S, R21 and 22E; T7, 8, and 9S R23E; T7 and 8S, Range 24 and 25E.
4. Right 36-15194B is limited to the irrigation of 152.4 acres within the place of use described above in a single irrigation season.
5. The new point of diversion located in the NESENW, S7, T8S, R24E is limited to a maximum diversion rate of 8.00 cfs.
6. Rights 36-2080, 36-15127A, 36-15127B, 36-15192, 36-15193A, 36-15193B, 36-15194A, 36-15194B, 36-15195A, 36-15195B, 36-15196A and 36-15196B when combined shall not exceed a total diversion rate of 1100.00 cfs from all authorized points of diversion.
7. This right when combined with all other rights shall provide no more than 0.02 cfs per acre nor more than 4.0 afa per acre at the field headgate for irrigation of the lands above.
8. The right holder shall measure and annually report diversions of water and/or other pertinent hydrologic and system information as required by Section 42-701, Idaho Code.

**WATER RIGHT NO. 36-15194B**  
**As Modified by Transfer No. 68561**

**CONDITIONS OF APPROVAL**

9. The period of use for the irrigation described in this approval may be extended to a beginning date of 3/15 and an ending date of 11/15 provided that beneficial use of the water can be shown and other elements of the right are not exceeded. The use of water before 4/1 and after 10/31 is subordinate to all water rights having no subordinated early or late irrigation use and a priority date earlier than the date of this approval.
10. Right holder shall comply with the drilling permit requirements of Section 42-235, Idaho Code.
11. The well previously used under Rights 36-2080, 36-15127A, 36-15127B, 36-15192, 36-15193A, 36-15193B, 36-15194A, 36-15194B, 36-15195A, 36-15195B, 36-15196A and 36-15196B shall be abandoned in a manner which complies with Department well abandonment rules.
12. Approval of Transfer 68561 does not grant any right-of-way or easement for use of a delivery system owned by person(s) other than the right owner.
13. The right holder shall accomplish the change authorized by this transfer within one (1) year of the date of this approval.
14. Failure of the right holder to comply with the conditions of this transfer is cause for the Director to rescind approval of the transfer.

This water right is subject to all prior water rights and shall be administered in accordance with Idaho law and applicable rules of the Department of Water Resources.

Dated this 11<sup>th</sup> day of September, 2001

  
Chief, Water Allocation Bureau

RECEIVED

OCT 30 1998

Department of Water Resources  
Adjudication Bureau

IN THE DISTRICT COURT OF THE FIFTH JUDICIAL DISTRICT OF THE  
STATE OF IDAHO, IN AND FOR THE COUNTY OF TWIN FALLS

In Re SRBA

Case No. 39576

A. Subcase 36-15194A

(Insert water right number  
From the Objection Form)

**STANDARD FORM 2  
RESPONSE TO OBJECTION**

Please **print or type** the following information:

**B. NAME AND ADDRESS OF PERSON RESPONDING**

Name: Magic Valley Ground Water District

Address: 1099 N. 400 W.  
Route 5, Box 139  
Rupert, ID 83350

Daytime Phone: 208-532-4524

Name & Address of Attorney, if any:

Jeffrey C. Fereday  
Michael C. Creamer  
Karl T. Klein  
Givens Pursley, LLP  
277 N. Sixth, Suite 200  
Boise, ID 83701  
(208) 388-1200

Henry R. Boomer  
Boomer Law Offices  
514 Tyhee  
P.O. Box 70  
American Falls, ID 83211  
(208) 226-2562

**C. NAME AND ADDRESS OF PERSON WHO FILED THE OBJECTION TO  
WHICH YOU ARE RESPONDING**

Name: A&B Irrigation District U.S.A., acting through Department of  
Interior, Bureau of Reclamation  
Address: P.O. Box 675 1359 Hansen Avenue  
Rupert, Idaho 83350 Burley, Idaho 83318-1821

D. I am responding to the objections to the following elements. (Please check the appropriate box(es)).

- 1.  Name and Address
- 2.  Source
- 3.  Quantity
- 4.  Priority Date
- 5.  Point(s) of Diversion
- 6.  Instream Flow Description
- 7.  Purpose(s) of Use
- 8.  Period of Year
- 9.  Place of Use

11. Recommendation

- This water right should not exist.
- This water right was not recommended, but should be recommended with the elements described above.

E. VERIFICATION (Must be Completed)

State of Idaho )  
 )ss.  
 County of Ada )


Karl T. Klein, duly sworn, upon oath deposes and says:  
(Name of person filing response)

That I am the party/claimant filing this response as defined by I.C. §§ 42-1401A(1) and (6) or that I am the attorney for the party/claimant responding and that I have read this response, know its contents and believe that the statements are true to the best of my knowledge.

\_\_\_\_\_  
(Signature of person filing response)

Karl T. Klein  
 Karl T. Klein, of Givens Pursley, LLP  
(Attorney signing in representative capacity)

Subscribed and sworn to before me on: 10-28-98  
Natalie D. Frame  
 Notary Public for State of Idaho  
 Residing at: Kuna, Idaho  
 My Commission Expires: 9/10/04



CERTIFICATE OF MAILING

I certify that on October 29, 1998, I mailed the original and copies of this response, including all attachments, to the following persons:

1. Original to:

Clerk of the District Court  
Snake River Basin Adjudication  
253 Third Avenue North  
P.O. Box 2707  
Twin Falls, ID 83303-2707

2. One copy to the claimant of the water right at the following address:

United States of America acting through  
Regional Director, PN Region  
Bureau of Reclamation  
Box 043 - 550 W. Fort Street  
Boise, ID 83724

3. One copy to the party who filed the objection at the following address:

Roger D. Ling  
Ling Nielsen & Robinson  
615 H. Street  
P.O. Box 396  
Rupert, ID 83350

Paul F. Holleman  
United States Department of Justice  
Environment and Natural Resource Division  
General Litigation Section  
550 West Fort Street, MSC 033  
Boise, ID 83724

4. Copies to:

IDWR Document Depository  
P.O. Box 83720  
Boise, ID 83720-0098

United States Department of Justice  
Environment and Natural Resource Division  
550 West Fort Street, MSC 033  
Boise, ID 83724

Chief, Natural Resources Division  
Office of the Attorney General  
State of Idaho  
P.O. Box 44449  
Boise, ID 83711-4449



Karl T. Klein

RECEIVED

OCT 30 1998

Department of Water Resources  
Adjudication Bureau

IN THE DISTRICT COURT OF THE FIFTH JUDICIAL DISTRICT OF THE  
STATE OF IDAHO, IN AND FOR THE COUNTY OF TWIN FALLS

In Re SRBA

Case No. 39576

A. Subcase 36-15194A

(Insert water right number  
From the Objection Form)

**STANDARD FORM 2  
RESPONSE TO OBJECTION**

Please **print or type** the following information:

**B. NAME AND ADDRESS OF PERSON RESPONDING**

Name: Aberdeen-American Falls Ground Water District

Address: P.O. Box 70

American Falls, ID 83211

Daytime Phone: 208-226-5914

Name & Address of Attorney, if any:

Jeffrey C. Fereday  
Michael C. Creamer  
Karl T. Klein  
Givens Pursley, LLP  
277 N. Sixth, Suite 200  
Boise, ID 83701  
(208) 388-1200

Henry R. Boomer  
Boomer Law Offices  
514 Tyhee  
P.O. Box 70  
American Falls, ID 83211  
(208) 226-2562

**C. NAME AND ADDRESS OF PERSON WHO FILED THE OBJECTION TO  
WHICH YOU ARE RESPONDING**

Name: A&B Irrigation District

Address: P.O. Box 675  
Rupert, Idaho 83350

U.S.A., acting through Department of  
Interior, Bureau of Reclamation  
1359 Hansen Avenue  
Burley, Idaho 83318-1821

D. I am responding to the objections to the following elements. (Please check the appropriate box(es)).

- 1.  Name and Address
- 2.  Source
- 3.  Quantity
- 4.  Priority Date
- 5.  Point(s) of Diversion
- 6.  Instream Flow Description
- 7.  Purpose(s) of Use
- 8.  Period of Year
- 9.  Place of Use

11. Recommendation

- This water right should not exist.
- This water right was not recommended, but should be recommended with the elements described above.

E. VERIFICATION (Must be Completed)

State of Idaho )  
 )ss.  
 County of Ada )


Karl T. Klein, duly sworn, upon oath deposes and says:  
(Name of person filing response)

That I am the party/claimant filing this response as defined by I.C. §§ 42-1401A(1) and (6) or that I am the attorney for the party/claimant responding and that I have read this response, know its contents and believe that the statements are true to the best of my knowledge.

\_\_\_\_\_  
(Signature of person filing response)

Karl T. Klein  
 Karl T. Klein, of Givens Pursley, LLP  
(Attorney signing in representative capacity)

Subscribed and sworn to before me on: 10-28-98  
Natalie D. Frame  
 Notary Public for State of Idaho  
 Residing at: Kuna, Idaho  
 My Commission Expires: 9/10/04



CERTIFICATE OF MAILING

I certify that on October 29, 1998, I mailed the original and copies of this response, including all attachments, to the following persons:

1. Original to:

Clerk of the District Court  
Snake River Basin Adjudication  
253 Third Avenue North  
P.O. Box 2707  
Twin Falls, ID 83303-2707

2. One copy to the claimant of the water right at the following address:

United States of America acting through  
Regional Director, PN Region  
Bureau of Reclamation  
Box 043 - 550 W. Fort Street  
Boise, ID 83724

3. One copy to the party who filed the objection at the following address:

Roger D. Ling  
Ling Nielsen & Robinson  
615 H. Street  
P.O. Box 396  
Rupert, ID 83350

Paul F. Holleman  
United States Department of Justice  
Environment and Natural Resource Division  
General Litigation Section  
550 West Fort Street, MSC 033  
Boise, ID 83724

4. Copies to:

IDWR Document Depository  
P.O. Box 83720  
Boise, ID 83720-0098

United States Department of Justice  
Environment and Natural Resource Division  
550 West Fort Street, MSC 033  
Boise, ID 83724

Chief, Natural Resources Division  
Office of the Attorney General  
State of Idaho  
P.O. Box 44449  
Boise, ID 83711-4449



---

Karl T. Klein

RECEIVED

OCT 30 1997

Department of Water Resources  
Adjudication Bureau

IN THE DISTRICT COURT OF THE FIFTH JUDICIAL DISTRICT OF THE  
STATE OF IDAHO, IN AND FOR THE COUNTY OF TWIN FALLS

In Re SRBA

Case No. 39576

A. Subcase 36-15194A

(Insert water right number  
From the Objection Form)

**STANDARD FORM 2  
RESPONSE TO OBJECTION**

Please **print or type** the following information:

**B. NAME AND ADDRESS OF PERSON RESPONDING**

Name: Bingham Ground Water District

Address: 1523 W. 300 N.

Blackfoot, ID 83221

Daytime Phone: 208-684-3614

Name & Address of Attorney, if any:

Jeffrey C. Fereday  
Michael C. Creamer  
Karl T. Klein  
Givens Pursley, LLP  
277 N. Sixth, Suite 200  
Boise, ID 83701  
(208) 388-1200

Henry R. Boomer  
Boomer Law Offices  
514 Tyhee  
P.O. Box 70  
American Falls, ID 83211  
(208) 226-2562

**C. NAME AND ADDRESS OF PERSON WHO FILED THE OBJECTION TO  
WHICH YOU ARE RESPONDING**

Name: A&B Irrigation District U.S.A., acting through Department of  
Interior, Bureau of Reclamation  
Address: P.O. Box 675 1359 Hansen Avenue  
Rupert, Idaho 83350 Burley, Idaho 83318-1821

D. I am responding to the objections to the following elements. (Please check the appropriate box(es)).

- 1.  Name and Address
- 2.  Source
- 3.  Quantity
- 4.  Priority Date
- 5.  Point(s) of Diversion
- 6.  Instream Flow Description
- 7.  Purpose(s) of Use
- 8.  Period of Year
- 9.  Place of Use

11. **Recommendation**

- This water right should not exist.
- This water right was not recommended, but should be recommended with the elements described above.

E. **VERIFICATION (Must be Completed)**

State of Idaho            )  
                                   )ss.  
 County of Ada            )

Karl T. Klein, duly sworn, upon oath deposes and says:  
(Name of person filing response)


That I am the party/claimant filing this response as defined by I.C. §§ 42-1401A(1) and (6) or that I am the attorney for the party/claimant responding and that I have read this response, know its contents and believe that the statements are true to the best of my knowledge.

(Signature of person filing response)

Karl T. Klein

Karl T. Klein, of Givens Pursley, LLP  
(Attorney signing in representative capacity)

Subscribed and sworn to before me on: 10-28-98  
Natalie D. Frame  
 Notary Public for State of Idaho  
 Residing at: Kuna, Idaho  
 My Commission Expires: 9/10/04



## CERTIFICATE OF MAILING

I certify that on October 29, 1998, I mailed the original and copies of this response, including all attachments, to the following persons:

1. Original to:

Clerk of the District Court  
Snake River Basin Adjudication  
253 Third Avenue North  
P.O. Box 2707  
Twin Falls, ID 83303-2707

2. One copy to the claimant of the water right at the following address:

United States of America acting through  
Regional Director, PN Region  
Bureau of Reclamation  
Box 043 - 550 W. Fort Street  
Boise, ID 83724

3. One copy to the party who filed the objection at the following address:

Roger D. Ling  
Ling Nielsen & Robinson  
615 H. Street  
P.O. Box 396  
Rupert, ID 83350

Paul F. Holleman  
United States Department of Justice  
Environment and Natural Resource Division  
General Litigation Section  
550 West Fort Street, MSC 033  
Boise, ID 83724

4. Copies to:

IDWR Document Depository  
P.O. Box 83720  
Boise, ID 83720-0098

United States Department of Justice  
Environment and Natural Resource Division  
550 West Fort Street, MSC 033  
Boise, ID 83724

Chief, Natural Resources Division  
Office of the Attorney General  
State of Idaho  
P.O. Box 44449  
Boise, ID 83711-4449



---

Karl T. Klein

RECEIVED

OCT 30 1996

Department of Water Resources  
Adjudication Bureau

IN THE DISTRICT COURT OF THE FIFTH JUDICIAL DISTRICT OF THE  
STATE OF IDAHO, IN AND FOR THE COUNTY OF TWIN FALLS

In Re SRBA

Case No. 39576

A. Subcase 36-15194A

(Insert water right number  
From the Objection Form)

**STANDARD FORM 2  
RESPONSE TO OBJECTION**

Please **print or type** the following information:

**B. NAME AND ADDRESS OF PERSON RESPONDING**

Name: Tim Deeg  
Address: 2957 Deeg Road  
American Falls, ID 83211  
Daytime Phone: 208-226-5588

Name & Address of Attorney, if any:

Jeffrey C. Fereday  
Michael C. Creamer  
Karl T. Klein  
Givens Pursley, LLP  
277 N. Sixth, Suite 200  
Boise, ID 83701  
(208) 388-1200

Henry R. Boomer  
Boomer Law Offices  
514 Tyhee  
P.O. Box 70  
American Falls, ID 83211  
(208) 226-2562

**C. NAME AND ADDRESS OF PERSON WHO FILED THE OBJECTION TO  
WHICH YOU ARE RESPONDING**

Name:	A&B Irrigation District	U.S.A., acting through Department of
Address:	P.O. Box 675	Interior, Bureau of Reclamation
	Rupert, Idaho 83350	1359 Hansen Avenue
		Burley, Idaho 83318-1821

- D. I am responding to the objections to the following elements. (Please check the appropriate box(es)).
1.  Name and Address
  2.  Source
  3.  Quantity
  4.  Priority Date
  5.  Point(s) of Diversion
  6.  Instream Flow Description
  7.  Purpose(s) of Use
  8.  Period of Year
  9.  Place of Use
  11. **Recommendation**
    - This water right should not exist.
    - This water right was not recommended, but should be recommended with the elements described above.

E. **VERIFICATION (Must be Completed)**

State of Idaho )  
 )ss.  
 County of Ada )


Karl T. Klein, duly sworn, upon oath deposes and says:  
(Name of person filing response)

That I am the party/claimant filing this response as defined by I.C. §§ 42-1401A(1) and (6) or that I am the attorney for the party/claimant responding and that I have read this response, know its contents and believe that the statements are true to the best of my knowledge.

(Signature of person filing response)

Karl T. Klein  
 Karl T. Klein, of Givens Pursley, LLP  
(Attorney signing in representative capacity)

Subscribed and sworn to before me on: 10-28-98  
Natalie D. Frame  
 Notary Public for State of Idaho  
 Residing at: Kuna, Idaho  
 My Commission Expires: 9/10/04



CERTIFICATE OF MAILING

I certify that on October 29, 1998, I mailed the original and copies of this response, including all attachments, to the following persons:

1. Original to:

Clerk of the District Court  
Snake River Basin Adjudication  
253 Third Avenue North  
P.O. Box 2707  
Twin Falls, ID 83303-2707

2. One copy to the claimant of the water right at the following address:

United States of America acting through  
Regional Director, PN Region  
Bureau of Reclamation  
Box 043 - 550 W. Fort Street  
Boise, ID 83724

3. One copy to the party who filed the objection at the following address:

Roger D. Ling  
Ling Nielsen & Robinson  
615 H. Street  
P.O. Box 396  
Rupert, ID 83350

Paul F. Holleman  
United States Department of Justice  
Environment and Natural Resource Division  
General Litigation Section  
550 West Fort Street, MSC 033  
Boise, ID 83724

4. Copies to:

IDWR Document Depository  
P.O. Box 83720  
Boise, ID 83720-0098

United States Department of Justice  
Environment and Natural Resource Division  
550 West Fort Street, MSC 033  
Boise, ID 83724

Chief, Natural Resources Division  
Office of the Attorney General  
State of Idaho  
P.O. Box 44449  
Boise, ID 83711-4449

  
\_\_\_\_\_  
Karl T. Klein

RECEIVED

OCT 30 1998

Department of Water Resources  
Adjudication Bureau

IN THE DISTRICT COURT OF THE FIFTH JUDICIAL DISTRICT OF THE  
STATE OF IDAHO, IN AND FOR THE COUNTY OF TWIN FALLS

In Re SRBA

Case No. 39576

A. Subcase 36-15194A

(Insert water right number  
From the Objection Form)

**STANDARD FORM 2  
RESPONSE TO OBJECTION**

Please print or type the following information:

**B. NAME AND ADDRESS OF PERSON RESPONDING**

Name: Mack Neibaur  
Address: 1200 N. 510 W. Norland  
Route 1, Box 1478  
Paul, ID 83347  
Daytime Phone: 208-532-4175

Name & Address of Attorney, if any:

Jeffrey C. Fereday  
Michael C. Creamer  
Karl T. Klein  
Givens Pursley, LLP  
277 N. Sixth, Suite 200  
Boise, ID 83701  
(208) 388-1200

Henry R. Boomer  
Boomer Law Offices  
514 Tyhee  
P.O. Box 70  
American Falls, ID 83211  
(208) 226-2562

**C. NAME AND ADDRESS OF PERSON WHO FILED THE OBJECTION TO  
WHICH YOU ARE RESPONDING**

Name: A&B Irrigation District U.S.A., acting through Department of  
Address: P.O. Box 675 Interior, Bureau of Reclamation  
Rupert, Idaho 83350 1359 Hansen Avenue  
Burley, Idaho 83318-1821

D. I am responding to the objections to the following elements. (Please check the appropriate box(es)).

- 1.  Name and Address
- 2.  Source
- 3.  Quantity
- 4.  Priority Date
- 5.  Point(s) of Diversion
- 6.  Instream Flow Description
- 7.  Purpose(s) of Use
- 8.  Period of Year
- 9.  Place of Use

11. Recommendation

- This water right should not exist.
- This water right was not recommended, but should be recommended with the elements described above.

E. VERIFICATION (Must be Completed)

State of Idaho )  
 )ss.  
 County of Ada )

Karl T. Klein, duly sworn, upon oath deposes and says:  
(Name of person filing response)

That I am the party/claimant filing this response as defined by I.C. §§ 42-1401A(1) and (6) or that I am the attorney for the party/claimant responding and that I have read this response, know its contents and believe that the statements are true to the best of my knowledge.


(Signature of person filing response)

Karl T. Klein

Karl T. Klein, of Givens Pursley, LLP  
(Attorney signing in representative capacity)

Subscribed and sworn to before me on: 10-28-98  
Natalie D. Frame

Notary Public for State of Idaho  
 Residing at: Kuna, Idaho  
 My Commission Expires: 9/10/04



CERTIFICATE OF MAILING

I certify that on October 29, 1998, I mailed the original and copies of this response, including all attachments, to the following persons:

1. Original to:

Clerk of the District Court  
Snake River Basin Adjudication  
253 Third Avenue North  
P.O. Box 2707  
Twin Falls, ID 83303-2707

2. One copy to the claimant of the water right at the following address:

United States of America acting through  
Regional Director,-PN Region  
Bureau of Reclamation  
Box 043 - 550 W. Fort Street  
Boise, ID 83724

3. One copy to the party who filed the objection at the following address:

Roger D. Ling  
Ling Nielsen & Robinson  
615 H. Street  
P.O. Box 396  
Rupert, ID 83350

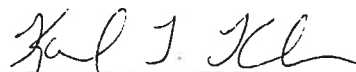
Paul F. Holleman  
United States Department of Justice  
Environment and Natural Resource Division  
General Litigation Section  
550 West Fort Street, MSC 033  
Boise, ID 83724

4. Copies to:

IDWR Document Depository  
P.O. Box 83720  
Boise, ID 83720-0098

United States Department of Justice  
Environment and Natural Resource Division  
550 West Fort Street, MSC 033  
Boise, ID 83724

Chief, Natural Resources Division  
Office of the Attorney General  
State of Idaho  
P.O. Box 44449  
Boise, ID 83711-4449



---

Karl T. Klein

RECEIVED

OCT 30 1998

Department of Water Resources  
Adjudication Bureau

IN THE DISTRICT COURT OF THE FIFTH JUDICIAL DISTRICT OF THE  
STATE OF IDAHO, IN AND FOR THE COUNTY OF TWIN FALLS

In Re SRBA

Case No. 39576

A. Subcase 36-15194A

(Insert water right number  
From the Objection Form)

**STANDARD FORM 2  
RESPONSE TO OBJECTION**

Please **print or type** the following information:

**B. NAME AND ADDRESS OF PERSON RESPONDING**

Name: Ralph E. Breeding  
Address: 2875 Visiting Road  
American Falls, ID  
Daytime Phone: 208-226-2109

Name & Address of Attorney, if any:

Jeffrey C. Fereday  
Michael C. Creamer  
Karl T. Klein  
Givens Pursley, LLP  
277 N. Sixth, Suite 200  
Boise, ID 83701  
(208) 388-1200

Henry R. Boomer  
Boomer Law Offices  
514 Tyhee  
P.O. Box 70  
American Falls, ID 83211  
(208) 226-2562

**C. NAME AND ADDRESS OF PERSON WHO FILED THE OBJECTION TO  
WHICH YOU ARE RESPONDING**

Name: A&B Irrigation District U.S.A., acting through Department of  
Address: P.O. Box 675 Interior, Bureau of Reclamation  
Rupert, Idaho 83350 1359 Hansen Avenue  
Burley, Idaho 83318-1821

D. I am responding to the objections to the following elements. (Please check the appropriate box(es)).

- 1.  Name and Address
- 2.  Source
- 3.  Quantity
- 4.  Priority Date
- 5.  Point(s) of Diversion
- 6.  Instream Flow Description
- 7.  Purpose(s) of Use
- 8.  Period of Year
- 9.  Place of Use

11. Recommendation

- This water right should not exist.
- This water right was not recommended, but should be recommended with the elements described above.

E. VERIFICATION (Must be Completed)

State of Idaho )  
 )ss.  
 County of Ada )

Karl T. Klein, duly sworn, upon oath deposes and says:  
(Name of person filing response)

That I am the party/claimant filing this response as defined by I.C. §§ 42-1401A(1) and (6) or that I am the attorney for the party/claimant responding and that I have read this response, know its contents and believe that the statements are true to the best of my knowledge.

(Signature of person filing response)

*Karl T. Klein*

Karl T. Klein, of Givens Pursley, LLP  
(Attorney signing in representative capacity)


Subscribed and sworn to before me on: 10-28-98

Natalie D. Frame

Notary Public for State of Idaho

Residing at: Kuna, Idaho

My Commission Expires: 9/10/04



CERTIFICATE OF MAILING

I certify that on October 29, 1998, I mailed the original and copies of this response, including all attachments, to the following persons:

1. Original to:

Clerk of the District Court  
Snake River Basin Adjudication  
253 Third Avenue North  
P.O. Box 2707  
Twin Falls, ID 83303-2707

2. One copy to the claimant of the water right at the following address:

United States of America acting through  
Regional Director, PN Region  
Bureau of Reclamation  
Box 043 - 550 W. Fort Street  
Boise, ID 83724

3. One copy to the party who filed the objection at the following address:

Roger D. Ling  
Ling Nielsen & Robinson  
615 H. Street  
P.O. Box 396  
Rupert, ID 83350

Paul F. Holleman  
United States Department of Justice  
Environment and Natural Resource Division  
General Litigation Section  
550 West Fort Street, MSC 033  
Boise, ID 83724

4. Copies to:

IDWR Document Depository  
P.O. Box 83720  
Boise, ID 83720-0098

United States Department of Justice  
Environment and Natural Resource Division  
550 West Fort Street, MSC 033  
Boise, ID 83724

Chief, Natural Resources Division  
Office of the Attorney General  
State of Idaho  
P.O. Box 44449  
Boise, ID 83711-4449



Karl T. Klein

RECEIVED

OCT 30 1998

Department of Water Resources  
Adjudication Bureau

IN THE DISTRICT COURT OF THE FIFTH JUDICIAL DISTRICT OF THE  
STATE OF IDAHO, IN AND FOR THE COUNTY OF TWIN FALLS

In Re SRBA

Case No. 39576

A. Subcase 36-15194B  
(Insert water right number  
From the Objection Form)

**STANDARD FORM 2  
RESPONSE TO OBJECTION**

Please **print or type** the following information:

**B. NAME AND ADDRESS OF PERSON RESPONDING**

Name: Magic Valley Ground Water District

Address: 1099 N. 400 W.

Route 5, Box 139

Rupert, ID 83350

Daytime Phone: 208-532-4524

Name & Address of Attorney, if any:

Jeffrey C. Fereday  
Michael C. Creamer  
Karl T. Klein  
Givens Pursley, LLP  
277 N. Sixth, Suite 200  
Boise, ID 83701  
(208) 388-1200

Henry R. Boomer  
Boomer Law Offices  
514 Tyhee  
P.O. Box 70  
American Falls, ID 83211  
(208) 226-2562

**C. NAME AND ADDRESS OF PERSON WHO FILED THE OBJECTION TO  
WHICH YOU ARE RESPONDING**

Name: A&B Irrigation District      U.S.A., acting through Department of  
Address: P.O. Box 675      Interior, Bureau of Reclamation  
Rupert, Idaho 83350      1359 Hansen Avenue  
Burley, Idaho 83318-1821

D. I am responding to the objections to the following elements. (Please check the appropriate box(es)).

- 1.  Name and Address
- 2.  Source
- 3.  Quantity
- 4.  Priority Date
- 5.  Point(s) of Diversion
- 6.  Instream Flow Description
- 7.  Purpose(s) of Use
- 8.  Period of Year
- 9.  Place of Use

11. **Recommendation**

- This water right should not exist.
- This water right was not recommended, but should be recommended with the elements described above.

E. **VERIFICATION (Must be Completed)**

State of Idaho )  
 )ss.  
 County of Ada )

Karl T. Klein, duly sworn, upon oath deposes and says:  
(Name of person filing response)

That I am the party/claimant filing this response as defined by I.C. §§ 42-1401A(1) and (6) or that I am the attorney for the party/claimant responding and that I have read this response, know its contents and believe that the statements are true to the best of my knowledge.

(Signature of person filing response)

Karl T. Klein  
 Karl T. Klein, of Givens Pursley, LLP  
(Attorney signing in representative capacity)

Subscribed and sworn to before me on: 10-28-98

Natalie D. Frame  
 Notary Public for State of Idaho  
 Residing at: Kuna, Idaho  
 My Commission Expires: 9/10/04



## CERTIFICATE OF MAILING

I certify that on October 29, 1998, I mailed the original and copies of this response, including all attachments, to the following persons:

1. Original to:

Clerk of the District Court  
Snake River Basin Adjudication  
253 Third Avenue North  
P.O. Box 2707  
Twin Falls, ID 83303-2707

2. One copy to the claimant of the water right at the following address:

United States of America acting through  
Regional Director, PN Region  
Bureau of Reclamation  
Box 043 - 550 W. Fort Street  
Boise, ID 83724

3. One copy to the party who filed the objection at the following address:

Roger D. Ling  
Ling Nielsen & Robinson  
615 H. Street  
P.O. Box 396  
Rupert, ID 83350

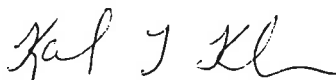
Paul F. Holleman  
United States Department of Justice  
Environment and Natural Resource Division  
General Litigation Section  
550 West Fort Street, MSC 033  
Boise, ID 83724

4. Copies to:

IDWR Document Depository  
P.O. Box 83720  
Boise, ID 83720-0098

United States Department of Justice  
Environment and Natural Resource Division  
550 West Fort Street, MSC 033  
Boise, ID 83724

Chief, Natural Resources Division  
Office of the Attorney General  
State of Idaho  
P.O. Box 44449  
Boise, ID 83711-4449



Karl T. Klein

RECEIVED

OCT 30 1998

Department of Water Resources  
Adjudication Bureau

IN THE DISTRICT COURT OF THE FIFTH JUDICIAL DISTRICT OF THE  
STATE OF IDAHO, IN AND FOR THE COUNTY OF TWIN FALLS

In Re SRBA

Case No. 39576

A. Subcase 36-15194B

(Insert water right number  
From the Objection Form)

**STANDARD FORM 2  
RESPONSE TO OBJECTION**

Please **print or type** the following information:

**B. NAME AND ADDRESS OF PERSON RESPONDING**

Name: Aberdeen-American Falls Ground Water District

Address: P.O. Box 70

American Falls, ID 83211

Daytime Phone: 208-226-5914

Name & Address of Attorney, if any:

Jeffrey C. Fereday  
Michael C. Creamer  
Karl T. Klein  
Givens Pursley, LLP  
277 N. Sixth, Suite 200  
Boise, ID 83701  
(208) 388-1200

Henry R. Boomer  
Boomer Law Offices  
514 Tyhee  
P.O. Box 70  
American Falls, ID 83211  
(208) 226-2562

**C. NAME AND ADDRESS OF PERSON WHO FILED THE OBJECTION TO  
WHICH YOU ARE RESPONDING**

Name: A&B Irrigation District      U.S.A., acting through Department of  
Address: P.O. Box 675      Interior, Bureau of Reclamation  
Rupert, Idaho 83350      1359 Hansen Avenue  
Burley, Idaho 83318-1821

D. I am responding to the objections to the following elements. (Please check the appropriate box(es)).

- 1.  Name and Address
- 2.  Source
- 3.  Quantity
- 4.  Priority Date
- 5.  Point(s) of Diversion
- 6.  Instream Flow Description
- 7.  Purpose(s) of Use
- 8.  Period of Year
- 9.  Place of Use

11. Recommendation

- This water right should not exist.
- This water right was not recommended, but should be recommended with the elements described above.

E. VERIFICATION (Must be Completed)

State of Idaho )  
 )ss.  
 County of Ada )

Karl T. Klein, duly sworn, upon oath deposes and says:  
(Name of person filing response)

That I am the party/claimant filing this response as defined by I.C. §§ 42-1401A(1) and (6) or that I am the attorney for the party/claimant responding and that I have read this response, know its contents and believe that the statements are true to the best of my knowledge.


(Signature of person filing response)

Karl T. Klein

Karl T. Klein, of Givens Pursley, LLP  
(Attorney signing in representative capacity)

Subscribed and sworn to before me on: 10-28-98

Natalie D. Frame  
 Notary Public for State of Idaho  
 Residing at: Kuna, Idaho  
 My Commission Expires: 9/10/04



CERTIFICATE OF MAILING

I certify that on October 29, 1998, I mailed the original and copies of this response, including all attachments, to the following persons:

1. Original to:

Clerk of the District Court  
Snake River Basin Adjudication  
253 Third Avenue North  
P.O. Box 2707  
Twin Falls, ID 83303-2707

2. One copy to the claimant of the water right at the following address:

United States of America acting through  
Regional Director, PN Region  
Bureau of Reclamation  
Box 043 - 550 W. Fort Street  
Boise, ID 83724

3. One copy to the party who filed the objection at the following address:

Roger D. Ling  
Ling Nielsen & Robinson  
615 H. Street  
P.O. Box 396  
Rupert, ID 83350

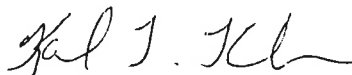
Paul F. Holleman  
United States Department of Justice  
Environment and Natural Resource Division  
General Litigation Section  
550 West Fort Street, MSC 033  
Boise, ID 83724

4. Copies to:

IDWR Document Depository  
P.O. Box 83720  
Boise, ID 83720-0098

United States Department of Justice  
Environment and Natural Resource Division  
550 West Fort Street, MSC 033  
Boise, ID 83724

Chief, Natural Resources Division  
Office of the Attorney General  
State of Idaho  
P.O. Box 44449  
Boise, ID 83711-4449



---

Karl T. Klein

RECEIVED

OCT 30 1998

Department of Water Resources  
Adjudication Bureau

IN THE DISTRICT COURT OF THE FIFTH JUDICIAL DISTRICT OF THE  
STATE OF IDAHO, IN AND FOR THE COUNTY OF TWIN FALLS

In Re SRBA

Case No. 39576

A. Subcase 36-15194B

(Insert water right number  
From the Objection Form)

**STANDARD FORM 2  
RESPONSE TO OBJECTION**

Please **print or type** the following information:

**B. NAME AND ADDRESS OF PERSON RESPONDING**

Name: Bingham Ground Water District

Address: 1523 W. 300 N.

Blackfoot, ID 83221

Daytime Phone: 208-684-3614

Name & Address of Attorney, if any:

Jeffrey C. Fereday  
Michael C. Creamer  
Karl T. Klein  
Givens Pursley, LLP  
277 N. Sixth, Suite 200  
Boise, ID 83701  
(208) 388-1200

Henry R. Boomer  
Boomer Law Offices  
514 Tyhee  
P.O. Box 70  
American Falls, ID 83211  
(208) 226-2562

**C. NAME AND ADDRESS OF PERSON WHO FILED THE OBJECTION TO  
WHICH YOU ARE RESPONDING**

Name: A&B Irrigation District

Address: P.O. Box 675  
Rupert, Idaho 83350

U.S.A., acting through Department of  
Interior, Bureau of Reclamation  
1359 Hansen Avenue  
Burley, Idaho 83318-1821

D. I am responding to the objections to the following elements. (Please check the appropriate box(es)).

- 1.  Name and Address
- 2.  Source
- 3.  Quantity
- 4.  Priority Date
- 5.  Point(s) of Diversion
- 6.  Instream Flow Description
- 7.  Purpose(s) of Use
- 8.  Period of Year
- 9.  Place of Use

11. Recommendation

- This water right should not exist.
- This water right was not recommended, but should be recommended with the elements described above.

E. VERIFICATION (Must be Completed)

State of Idaho )  
 )ss.  
 County of Ada )

Karl T. Klein, duly sworn, upon oath deposes and says:  
(Name of person filing response)

That I am the party/claimant filing this response as defined by I.C. §§ 42-1401A(1) and (6) or that I am the attorney for the party/claimant responding and that I have read this response, know its contents and believe that the statements are true to the best of my knowledge.


(Signature of person filing response)

*Karl T. Klein*

Karl T. Klein, of Givens Pursley, LLP  
(Attorney signing in representative capacity)

Subscribed and sworn to before me on: 10-28-98

Natalie D. Frame  
 Notary Public for State of Idaho  
 Residing at: Kuna, Idaho  
 My Commission Expires: 9/10/04



CERTIFICATE OF MAILING

I certify that on October 29, 1998, I mailed the original and copies of this response, including all attachments, to the following persons:

1. Original to:

Clerk of the District Court  
Snake River Basin Adjudication  
253 Third Avenue North  
P.O. Box 2707  
Twin Falls, ID 83303-2707

2. One copy to the claimant of the water right at the following address:

United States of America acting through  
Regional Director, PN Region  
Bureau of Reclamation  
Box 043 - 550 W. Fort Street  
Boise, ID 83724

3. One copy to the party who filed the objection at the following address:

Roger D. Ling  
Ling Nielsen & Robinson  
615 H. Street  
P.O. Box 396  
Rupert, ID 83350

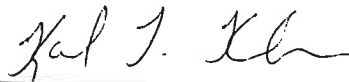
Paul F. Holleman  
United States Department of Justice  
Environment and Natural Resource Division  
General Litigation Section  
550 West Fort Street, MSC 033  
Boise, ID 83724

4. Copies to:

IDWR Document Depository  
P.O. Box 83720  
Boise, ID 83720-0098

United States Department of Justice  
Environment and Natural Resource Division  
550 West Fort Street, MSC 033  
Boise, ID 83724

Chief, Natural Resources Division  
Office of the Attorney General  
State of Idaho  
P.O. Box 44449  
Boise, ID 83711-4449



---

Karl T. Klein

RECEIVED

OCT 30 1998

Department of Water Resources  
Adjudication Bureau

IN THE DISTRICT COURT OF THE FIFTH JUDICIAL DISTRICT OF THE  
STATE OF IDAHO, IN AND FOR THE COUNTY OF TWIN FALLS

In Re SRBA

Case No. 39576

A. Subcase 36-15194B

(Insert water right number  
From the Objection Form)

**STANDARD FORM 2  
RESPONSE TO OBJECTION**

Please **print or type** the following information:

**B. NAME AND ADDRESS OF PERSON RESPONDING**

Name: Tim Deeg  
Address: 2957 Deeg Road  
American Falls, ID 83211

Daytime Phone: 208-226-5588

Name & Address of Attorney, if any:

Jeffrey C. Fereday  
Michael C. Creamer  
Karl T. Klein  
Givens Pursley, LLP  
277 N. Sixth, Suite 200  
Boise, ID 83701  
(208) 388-1200

Henry R. Boomer  
Boomer Law Offices  
514 Tyhee  
P.O. Box 70  
American Falls, ID 83211  
(208) 226-2562

**C. NAME AND ADDRESS OF PERSON WHO FILED THE OBJECTION TO  
WHICH YOU ARE RESPONDING**

Name: A&B Irrigation District      U.S.A., acting through Department of  
Address: P.O. Box 675                   Interior, Bureau of Reclamation  
Rupert, Idaho 83350                   1359 Hansen Avenue  
Burley, Idaho 83318-1821

D. I am responding to the objections to the following elements. (Please check the appropriate box(es)).

- 1.  Name and Address
- 2.  Source
- 3.  Quantity
- 4.  Priority Date
- 5.  Point(s) of Diversion
- 6.  Instream Flow Description
- 7.  Purpose(s) of Use
- 8.  Period of Year
- 9.  Place of Use

11. Recommendation

- This water right should not exist.
- This water right was not recommended, but should be recommended with the elements described above.

E. VERIFICATION (Must be Completed)

State of Idaho )  
 )ss.  
 County of Ada )

Karl T. Klein, duly sworn, upon oath deposes and says:  
(Name of person filing response)


That I am the party/claimant filing this response as defined by I.C. §§ 42-1401A(1) and (6) or that I am the attorney for the party/claimant responding and that I have read this response, know its contents and believe that the statements are true to the best of my knowledge.

(Signature of person filing response)

Karl T. Klein

Karl T. Klein, of Givens Pursley, LLP  
(Attorney signing in representative capacity)

Subscribed and sworn to before me on: 10-28-98  
Natalie D. Frame  
 Notary Public for State of Idaho  
 Residing at: Kuna, Idaho  
 My Commission Expires: 9/10/04



CERTIFICATE OF MAILING

I certify that on October 29, 1998, I mailed the original and copies of this response, including all attachments, to the following persons:

1. Original to:

Clerk of the District Court  
Snake River Basin Adjudication  
253 Third Avenue North  
P.O. Box 2707  
Twin Falls, ID 83303-2707

2. One copy to the claimant of the water right at the following address:

United States of America acting through  
Regional Director, PN Region  
Bureau of Reclamation  
Box 043 - 550 W. Fort Street  
Boise, ID 83724

3. One copy to the party who filed the objection at the following address:

Roger D. Ling  
Ling Nielsen & Robinson  
615 H. Street  
P.O. Box 396  
Rupert, ID 83350

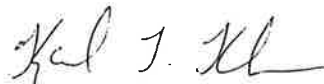
Paul F. Holleman  
United States Department of Justice  
Environment and Natural Resource Division  
General Litigation Section  
550 West Fort Street, MSC 033  
Boise, ID 83724

4. Copies to:

IDWR Document Depository  
P.O. Box 83720  
Boise, ID 83720-0098

United States Department of Justice  
Environment and Natural Resource Division  
550 West Fort Street, MSC 033  
Boise, ID 83724

Chief, Natural Resources Division  
Office of the Attorney General  
State of Idaho  
P.O. Box 44449  
Boise, ID 83711-4449



Karl T. Klein

RECEIVED

OCT 30 1998

Department of Water Resources  
Adjudication Bureau

IN THE DISTRICT COURT OF THE FIFTH JUDICIAL DISTRICT OF THE  
STATE OF IDAHO, IN AND FOR THE COUNTY OF TWIN FALLS

In Re SRBA

Case No. 39576

A. Subcase 36-15194B

(Insert water right number  
From the Objection Form)

**STANDARD FORM 2  
RESPONSE TO OBJECTION**

Please **print or type** the following information:

**B. NAME AND ADDRESS OF PERSON RESPONDING**

Name: Mack Neibaur  
Address: 1200 N. 510 W. Norland  
Route 1, Box 1478  
Paul, ID 83347

Daytime Phone: 208-532-4175

Name & Address of Attorney, if any:

Jeffrey C. Fereday  
Michael C. Creamer  
Karl T. Klein  
Givens Pursley, LLP  
277 N. Sixth, Suite 200  
Boise, ID 83701  
(208) 388-1200

Henry R. Boomer  
Boomer Law Offices  
514 Tyhee  
P.O. Box 70  
American Falls, ID 83211  
(208) 226-2562

**C. NAME AND ADDRESS OF PERSON WHO FILED THE OBJECTION TO  
WHICH YOU ARE RESPONDING**

Name: A&B Irrigation District U.S.A., acting through Department of  
Interior, Bureau of Reclamation  
Address: P.O. Box 675 1359 Hansen Avenue  
Rupert, Idaho 83350 Burley, Idaho 83318-1821

D. I am responding to the objections to the following elements. (Please check the appropriate box(es)).

- 1.  Name and Address
- 2.  Source
- 3.  Quantity
- 4.  Priority Date
- 5.  Point(s) of Diversion
- 6.  Instream Flow Description
- 7.  Purpose(s) of Use
- 8.  Period of Year
- 9.  Place of Use

11. Recommendation

- This water right should not exist.
- This water right was not recommended, but should be recommended with the elements described above.

E. VERIFICATION (Must be Completed)

State of Idaho            )  
                                   )ss.  
 County of Ada            )

Karl T. Klein, duly sworn, upon oath deposes and says:  
(Name of person filing response)

That I am the party/claimant filing this response as defined by I.C. §§ 42-1401A(1) and (6) or that I am the attorney for the party/claimant responding and that I have read this response, know its contents and believe that the statements are true to the best of my knowledge.


\_\_\_\_\_  
(Signature of person filing response)

*Karl T. Klein*

Karl T. Klein, of Givens Pursley, LLP  
(Attorney signing in representative capacity)

Subscribed and sworn to before me on: 10-28-98

Natalie D. Frame  
 Notary Public for State of Idaho  
 Residing at: Kuna, Idaho  
 My Commission Expires: 9/10/04



CERTIFICATE OF MAILING

I certify that on October 29, 1998, I mailed the original and copies of this response, including all attachments, to the following persons:

1. Original to:

Clerk of the District Court  
Snake River Basin Adjudication  
253 Third Avenue North  
P.O. Box 2707  
Twin Falls, ID 83303-2707

2. One copy to the claimant of the water right at the following address:

United States of America acting through  
Regional Director, PN Region  
Bureau of Reclamation  
Box 043 - 550 W. Fort Street  
Boise, ID 83724

3. One copy to the party who filed the objection at the following address:

Roger D. Ling  
Ling Nielsen & Robinson  
615 H. Street  
P.O. Box 396  
Rupert, ID 83350


Paul F. Holleman  
United States Department of Justice  
Environment and Natural Resource Division  
General Litigation Section  
550 West Fort Street, MSC 033  
Boise, ID 83724

4. Copies to:

IDWR Document Depository  
P.O. Box 83720  
Boise, ID 83720-0098

United States Department of Justice  
Environment and Natural Resource Division  
550 West Fort Street, MSC 033  
Boise, ID 83724

Chief, Natural Resources Division  
Office of the Attorney General  
State of Idaho  
P.O. Box 44449  
Boise, ID 83711-4449



---

Karl T. Klein

RECEIVED

OCT 30 1998

Department of Water Resources  
Adjudication Bureau

IN THE DISTRICT COURT OF THE FIFTH JUDICIAL DISTRICT OF THE  
STATE OF IDAHO, IN AND FOR THE COUNTY OF TWIN FALLS

In Re SRBA

Case No. 39576

A. Subcase 36-15194B

(Insert water right number  
From the Objection Form)

**STANDARD FORM 2  
RESPONSE TO OBJECTION**

Please **print or type** the following information:

**B. NAME AND ADDRESS OF PERSON RESPONDING**

Name: Ralph E. Breeding  
Address: 2875 Visiting Road  
American Falls, ID  
Daytime Phone: 208-226-2109

Name & Address of Attorney, if any:

Jeffrey C. Fereday	Henry R. Boomer
Michael C. Creamer	Boomer Law Offices
Karl T. Klein	514 Tyhee
Givens Pursley, LLP	P.O. Box 70
277 N. Sixth, Suite 200	American Falls, ID 83211
Boise, ID 83701	(208) 226-2562
(208) 388-1200	

**C. NAME AND ADDRESS OF PERSON WHO FILED THE OBJECTION TO  
WHICH YOU ARE RESPONDING**

Name:	A&B Irrigation District	U.S.A., acting through Department of
Address:	P.O. Box 675	Interior, Bureau of Reclamation
	Rupert, Idaho 83350	1359 Hansen Avenue
		Burley, Idaho 83318-1821

D. I am responding to the objections to the following elements. (Please check the appropriate box(es)).

- 1.  Name and Address
- 2.  Source
- 3.  Quantity
- 4.  Priority Date
- 5.  Point(s) of Diversion
- 6.  Instream Flow Description
- 7.  Purpose(s) of Use
- 8.  Period of Year
- 9.  Place of Use

11. Recommendation

- This water right should not exist.
- This water right was not recommended, but should be recommended with the elements described above.

E. VERIFICATION (Must be Completed)

State of Idaho            )  
                                   )ss.  
 County of Ada            )

Karl T. Klein, duly sworn, upon oath deposes and says:  
(Name of person filing response)

That I am the party/claimant filing this response as defined by I.C. §§ 42-1401A(1) and (6) or that I am the attorney for the party/claimant responding and that I have read this response, know its contents and believe that the statements are true to the best of my knowledge.


\_\_\_\_\_  
(Signature of person filing response)

*Karl T. Klein*

Karl T. Klein, of Givens Pursley, LLP  
(Attorney signing in representative capacity)

Subscribed and sworn to before me on: 10-28-98

Natalie D. Frame  
 Notary Public for State of Idaho  
 Residing at: Kuna, Idaho  
 My Commission Expires: 9/10/04



CERTIFICATE OF MAILING

I certify that on October 29, 1998, I mailed the original and copies of this response, including all attachments, to the following persons:

1. Original to:

Clerk of the District Court  
Snake River Basin Adjudication  
253 Third Avenue North  
P.O. Box 2707  
Twin Falls, ID 83303-2707

2. One copy to the claimant of the water right at the following address:

United States of America acting through  
Regional Director, PN Region  
Bureau of Reclamation  
Box 043 - 550 W. Fort Street  
Boise, ID 83724

3. One copy to the party who filed the objection at the following address:

Roger D. Ling  
Ling Nielsen & Robinson  
615 H. Street  
P.O. Box 396  
Rupert, ID 83350

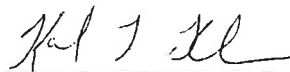
Paul F. Holleman  
United States Department of Justice  
Environment and Natural Resource Division  
General Litigation Section  
550 West Fort Street, MSC 033  
Boise, ID 83724

4. Copies to:

IDWR Document Depository  
P.O. Box 83720  
Boise, ID 83720-0098

United States Department of Justice  
Environment and Natural Resource Division  
550 West Fort Street, MSC 033  
Boise, ID 83724

Chief, Natural Resources Division  
Office of the Attorney General  
State of Idaho  
P.O. Box 44449  
Boise, ID 83711-4449



---

Karl T. Klein

Water Right Number - R36-15194A

Prefix Translation: RESEARCH

Old (D) Number -

+ - - - - Last Name - - - - + + - First Name - - + + - - - - - Address - - - - - +

\*\*\* A - ATTORNEY \*\*\*

HAUGRUD, JACK OR G GARVER OR D ZANE

1 - US DEPT OF JUSTICE  
2 - ENV & NR DIV GEN LIT SEC  
3 - PO BOX 663  
City- WASHINGTON State- DC Zip- 200440663  
Phone - 202-272-4134

LING

ROGER D

1 - LING NIELSEN & ROBINSON  
2 - PO BOX 396  
3 -  
City- RUPERT State- ID Zip- 83350  
Phone - 208-000-0000

\*\*\* C - CURRENT OWNER \*\*\*

AMERICA ACTING THROUGH

UNITED STATES OF

1 - REGIONAL DIRECTOR PN REGION  
2 - BUREAU OF RECLAMATION  
3 - BOX 043-550 W FORT ST  
City- BOISE State- ID Zip- 83724  
Phone - 208-334-1165

\*\*\* K - ALSO KNOWN AS \*\*\*

BOR

1 -  
2 -  
3 -  
City- X State- ID Zip- 0  
Phone - 208-000-0000

US DEPT OF INTERIOR

1 - BUREAU OF RECLAMATION  
2 - ATTN 424 BOX 043  
3 - 550 W FORT ST  
City- BOISE State- ID Zip- 83724  
Phone - 208-000-0000

\*\*\* P - PRESENT OWNER \*\*\*

A & B IRRIGATION DISTRICT

1 - PO BOX 675  
2 -  
3 -  
City- RUPERT State- ID Zip- 83350  
Phone - 208-436-3152

+ - - Priority Date - - + + - - - Region - - - + + - - - Stage - - - + + - - - Status - - - +  
04/01/1962 17 SOUTHERN J - BENEFICIAL USE

+ - - - - Source - - - - - + + - - - - - Tributary - - - - - +  
GROUNDWATER

+ - - - - Point of Diversion - - - - - +  
Twn Rng Sec Tract Lot RFlg County

07S	23E	34	NW SE SW	99	(67)	MINIDOKA
	24E	22	NW SW SW	96	(67)	MINIDOKA
			NW NW SE	98	(67)	MINIDOKA
			NE SE SE	97	(67)	MINIDOKA
		23	NW SW NE	99	(67)	MINIDOKA
		26	NW SE NE	99	(67)	MINIDOKA
			NE NW SW	94	(67)	MINIDOKA
		28	NW SW NE	98	(67)	MINIDOKA

Water right number - R36-15194A

Prefix Translation: RESEARCH

		30	SW NW SE	99	(67)	MINIDOKA	
		31	NW SW NE	99	(67)	MINIDOKA	
		32	SW SE NE	97	(67)	MINIDOKA	
		33	SE NW SE	98	(67)	MINIDOKA	
		34	SW SE NW	98	(67)	MINIDOKA	
		35	SW SW SE	98	(67)	MINIDOKA	
	25E	27	NE SE SW	99	(67)	MINIDOKA	
		29	NE NE SW	99	(67)	MINIDOKA	
		30	NW NE SE	98	(67)	MINIDOKA	
		31	NE NE SW	96	(67)	MINIDOKA	
		32	NW NE SW	96	(67)	MINIDOKA	
		33	NE SW NW	99	(67)	MINIDOKA	
		34	SE NE SW	97	(67)	MINIDOKA	
	08S	21E	22	NW NE SE	98	(53)	JEROME
			24	NW SE NW	97	(53)	JEROME
			26	NW SE NE	96	(53)	JEROME
			35	SE NE NE	93	(53)	JEROME
				SW SW SW	99	(53)	JEROME
				SE SE SE	97	(53)	JEROME
		22E	30	SW NW SW	96	(67)	MINIDOKA
			35	SW NW NE	99	(67)	MINIDOKA
				SW SW SE	98	(67)	MINIDOKA
		23E	1	NE NW NE	99	(67)	MINIDOKA
				SW SW SW	94	(67)	MINIDOKA
			2	SE NE SW	96	(67)	MINIDOKA
			4	SW SW SW	95	(67)	MINIDOKA
			5	NE SE NE	93	(67)	MINIDOKA
			8	NE NE SE	97	(67)	MINIDOKA
			10	SW SE NE	92	(67)	MINIDOKA
				NE SW SW	96	(67)	MINIDOKA
			12	SW SW NE	96	(67)	MINIDOKA
				SE SE SW	94	(67)	MINIDOKA
			14	NW NW NW	87	(67)	MINIDOKA
			15	SE NE NW	99	(67)	MINIDOKA
				SE SE SE	94	(67)	MINIDOKA
			17	NW NE NW	96	(67)	MINIDOKA
				NE SE SE	97	(67)	MINIDOKA
			19	NW SW SE	99	(67)	MINIDOKA
			21	SW SE NE	99	(67)	MINIDOKA
			22	SW SE SW	97	(67)	MINIDOKA
			23	SW NW SW	95	(67)	MINIDOKA
			24	NE NW NW	98	(67)	MINIDOKA
				NE SE SW	95	(67)	MINIDOKA
			25	NW SE NW	97	(67)	MINIDOKA
			26	NW NW SE	94	(67)	MINIDOKA
			27	NE NE NE	99	(67)	MINIDOKA
				SW SE NW	98	(67)	MINIDOKA
				SW SE SW	93	(67)	MINIDOKA
			28	SW NE SW	95	(67)	MINIDOKA
				NW SW SW	93	(67)	MINIDOKA
			29	SE SE NE	91	(67)	MINIDOKA
			31	SE NE SE	95	(67)	MINIDOKA
			34	NW SE SW	97	(67)	MINIDOKA
			35	SE NW NW	90	(67)	MINIDOKA

Water right number - R36-15194A

Prefix Translation: RESEARCH

		NE SW SW	96	(67)	MINIDOKA
		SE NW SE	98	(67)	MINIDOKA
		SE SE SE	95	(67)	MINIDOKA
24E	1	SE SE NE	98	(67)	MINIDOKA
	2	NW NE SE	93	(67)	MINIDOKA
	3	SW SE NE	99	(67)	MINIDOKA
	4	SW SW NE	97	(67)	MINIDOKA
		NE SW SW	99	(67)	MINIDOKA
	6	SE NE NW	94	(67)	MINIDOKA
		NW NW SW	98	(67)	MINIDOKA
		SE NE SE	91	(67)	MINIDOKA
	7	NW NE SE	94	(67)	MINIDOKA
	8	NE SE NE	97	(67)	MINIDOKA
	10	NW SW NE	98	(67)	MINIDOKA
		SW SW NW	92	(67)	MINIDOKA
		SE SE SW	95	(67)	MINIDOKA
	11	SW NE NW	98	(67)	MINIDOKA
		NW NW SE	95	(67)	MINIDOKA
	12	NE NW NE	97	(67)	MINIDOKA
	13	NW NW NE	90	(67)	MINIDOKA
	14	SW SE SW	95	(67)	MINIDOKA
	15	SE SW NW	97	(67)	MINIDOKA
	18	NE SW NW	96	(67)	MINIDOKA
	21	NE NW NE	95	(67)	MINIDOKA
		NE SW SW	97	(67)	MINIDOKA
	22	SW NE SE	96	(67)	MINIDOKA
	23	SE SE SW	95	(67)	MINIDOKA
	26	SE SW NE	98	(67)	MINIDOKA
	29	SE NW SE	93	(67)	MINIDOKA
	30	SW NE NW	92	(67)	MINIDOKA
		SE NW SE	99	(67)	MINIDOKA
	31	SW SE SW	98	(67)	MINIDOKA
25E	3	SE NE NW	99	(67)	MINIDOKA
		NW NW NW	96	(67)	MINIDOKA
		NE NE SE	96	(67)	MINIDOKA
	5	NW NE NE	95	(67)	MINIDOKA
	6	NE NE SE	98	(67)	MINIDOKA
		NW SW SE	93	(67)	MINIDOKA
	12	NW NW NW	99	(67)	MINIDOKA
	13	NW SW SW	99	(67)	MINIDOKA
	14	SW NE SW	97	(67)	MINIDOKA
	15	NW SW SW	94	(67)	MINIDOKA
	17	NW NE NE	95	(67)	MINIDOKA
	19	NE NW NE	90	(67)	MINIDOKA
		SE SW NW	94	(67)	MINIDOKA
	21	NE SE SW	96	(67)	MINIDOKA
	23	NW NW NW	91	(67)	MINIDOKA
	24	SE NW NW	95	(67)	MINIDOKA
09S	21E	1	NW NE SW	99	(53) JEROME
		3	NE NW SW	98	(53) JEROME
			SE SE SW	91	(53) JEROME
			NW NE SE	95	(53) JEROME
	22E	3	NW SE SE	99	(67) MINIDOKA
		7	SE NE NE	97	(67) MINIDOKA







Water Right Number - R36-15194B

Prefix Translation: RESEARCH

Old (D) Number -

+ - - - - Last Name - - - - + + - First Name - - + + - - - - - Address - - - - - +

\*\*\* A - ATTORNEY \*\*\*

HAUGRUD, JACK OR G GARVER OR D ZANE

1 - US DEPT OF JUSTICE  
2 - ENV & NR DIV GEN LIT SEC  
3 - PO BOX 663  
City- WASHINGTON State- DC Zip- 200440663  
Phone - 202-272-4134

LING

ROGER D

1 - LING NIELSEN & ROBINSON  
2 - PO BOX 396  
3 -  
City- RUPERT State- ID Zip- 83350  
Phone - 208-000-0000

\*\*\* C - CURRENT OWNER \*\*\*

AMERICA ACTING THROUGH

UNITED STATES OF

1 - REGIONAL DIRECTOR PN REGION  
2 - BUREAU OF RECLAMATION  
3 - BOX 043-550 W FORT ST  
City- BOISE State- ID Zip- 83724  
Phone - 208-334-1165

\*\*\* K - ALSO KNOWN AS \*\*\*

BOR

1 -  
2 -  
3 -  
City- X State- ID Zip- 0  
Phone - 208-000-0000

US DEPT OF INTERIOR

1 - BUREAU OF RECLAMATION  
2 - ATTN 424 BOX 043  
3 - 550 W FORT ST  
City- BOISE State- ID Zip- 83724  
Phone - 208-000-0000

\*\*\* P - PRESENT OWNER \*\*\*

A & B IRRIGATION DISTRICT

1 - PO BOX 675  
2 -  
3 -  
City- RUPERT State- ID Zip- 83350  
Phone - 208-436-3152

+ - - Priority Date - - + + - - - Region - - - + + - - - Stage - - - + + - - - Status - - - +  
04/01/1968 17 SOUTHERN J - BENEFICIAL USE

+ - - - - Source - - - - - + + - - - - - Tributary - - - - - +  
GROUNDWATER

+ - - - - Point of Diversion - - - - - +  
Twn Rng Sec Tract Lot RFlg County

07S	23E	34	NW SE SW	99	(67)	MINIDOKA
	24E	22	NW SW SW	96	(67)	MINIDOKA
			NW NW SE	98	(67)	MINIDOKA
			NE SE SE	97	(67)	MINIDOKA
		23	NW SW NE	99	(67)	MINIDOKA
		26	NW SE NE	99	(67)	MINIDOKA
			NE NW SW	94	(67)	MINIDOKA
		28	NW SW NE	98	(67)	MINIDOKA

Water right number - R36-151948

Prefix Translation: RESEARCH

		30	SW NW SE	99	(67)	MINIDOKA
		31	NW SW NE	99	(67)	MINIDOKA
		32	SW SE NE	97	(67)	MINIDOKA
		33	SE NW SE	98	(67)	MINIDOKA
		34	SW SE NW	98	(67)	MINIDOKA
		35	SW SW SE	98	(67)	MINIDOKA
	25E	27	NE SE SW	99	(67)	MINIDOKA
		29	NE NE SW	99	(67)	MINIDOKA
		30	NW NE SE	98	(67)	MINIDOKA
		31	NE NE SW	96	(67)	MINIDOKA
		32	NW NE SW	96	(67)	MINIDOKA
		33	NE SW NW	99	(67)	MINIDOKA
		34	SE NE SW	97	(67)	MINIDOKA
	08S 21E	22	NW NE SE	98	(53)	JEROME
		24	NW SE NW	97	(53)	JEROME
		26	NW SE NE	96	(53)	JEROME
		35	SE NE NE	93	(53)	JEROME
			SW SW SW	99	(53)	JEROME
			SE SE SE	97	(53)	JEROME
	22E	30	SW NW SW	96	(67)	MINIDOKA
		35	SW NW NE	99	(67)	MINIDOKA
			SW SW SE	98	(67)	MINIDOKA
	23E	1	NE NW NE	99	(67)	MINIDOKA
			SW SW SW	94	(67)	MINIDOKA
		2	SE NE SW	96	(67)	MINIDOKA
		4	SW SW SW	95	(67)	MINIDOKA
		5	NE SE NE	93	(67)	MINIDOKA
		8	NE NE SE	97	(67)	MINIDOKA
		10	SW SE NE	92	(67)	MINIDOKA
			NE SW SW	96	(67)	MINIDOKA
		12	SW SW NE	96	(67)	MINIDOKA
			SE SE SW	94	(67)	MINIDOKA
		14	NW NW NW	87	(67)	MINIDOKA
		15	SE NE NW	99	(67)	MINIDOKA
			SE SE SE	94	(67)	MINIDOKA
		17	NW NE NW	96	(67)	MINIDOKA
			NE SE SE	97	(67)	MINIDOKA
		19	NW SW SE	99	(67)	MINIDOKA
		21	SW SE NE	99	(67)	MINIDOKA
		22	SW SE SW	97	(67)	MINIDOKA
		23	SW NW SW	95	(67)	MINIDOKA
		24	NE NW NW	98	(67)	MINIDOKA
			NE SE SW	95	(67)	MINIDOKA
		25	NW SE NW	97	(67)	MINIDOKA
		26	NW NW SE	94	(67)	MINIDOKA
		27	NE NE NE	99	(67)	MINIDOKA
			SW SE NW	98	(67)	MINIDOKA
			SW SE SW	93	(67)	MINIDOKA
		28	SW NE SW	95	(67)	MINIDOKA
			NW SW SW	93	(67)	MINIDOKA
		29	SE SE NE	91	(67)	MINIDOKA
		31	SE NE SE	95	(67)	MINIDOKA
		34	NW SE SW	97	(67)	MINIDOKA
		35	SE NW NW	90	(67)	MINIDOKA

Water right number - R36-15194B

Prefix Translation: RESEARCH

		NE SW SW	96	(67)	MINIDOKA
		SE NW SE	98	(67)	MINIDOKA
		SE SE SE	95	(67)	MINIDOKA
24E	1	SE SE NE	98	(67)	MINIDOKA
	2	NW NE SE	93	(67)	MINIDOKA
	3	SW SE NE	99	(67)	MINIDOKA
	4	SW SW NE	97	(67)	MINIDOKA
		NE SW SW	99	(67)	MINIDOKA
	6	SE NE NW	94	(67)	MINIDOKA
		NW NW SW	98	(67)	MINIDOKA
		SE NE SE	91	(67)	MINIDOKA
	7	NW NE SE	94	(67)	MINIDOKA
	8	NE SE NE	97	(67)	MINIDOKA
	10	NW SW NE	98	(67)	MINIDOKA
		SW SW NW	92	(67)	MINIDOKA
		SE SE SW	95	(67)	MINIDOKA
	11	SW NE NW	98	(67)	MINIDOKA
		NW NW SE	95	(67)	MINIDOKA
	12	NE NW NE	97	(67)	MINIDOKA
	13	NW NW NE	90	(67)	MINIDOKA
	14	SW SE SW	95	(67)	MINIDOKA
	15	SE SW NW	97	(67)	MINIDOKA
	18	NE SW NW	96	(67)	MINIDOKA
	21	NE NW NE	95	(67)	MINIDOKA
		NE SW SW	97	(67)	MINIDOKA
	22	SW NE SE	96	(67)	MINIDOKA
	23	SE SE SW	95	(67)	MINIDOKA
	26	SE SW NE	98	(67)	MINIDOKA
	29	SE NW SE	93	(67)	MINIDOKA
	30	SW NE NW	92	(67)	MINIDOKA
		SE NW SE	99	(67)	MINIDOKA
	31	SW SE SW	98	(67)	MINIDOKA
25E	3	SE NE NW	99	(67)	MINIDOKA
		NW NW NW	96	(67)	MINIDOKA
		NE NE SE	96	(67)	MINIDOKA
	5	NW NE NE	95	(67)	MINIDOKA
	6	NE NE SE	98	(67)	MINIDOKA
	11	NW SW SE	93	(67)	MINIDOKA
	12	NW NW NW	99	(67)	MINIDOKA
	13	NW SW SW	99	(67)	MINIDOKA
	14	SW NE SW	97	(67)	MINIDOKA
	15	NW SW SW	94	(67)	MINIDOKA
	17	NW NE NE	95	(67)	MINIDOKA
	19	NE NW NE	90	(67)	MINIDOKA
		SE SW NW	94	(67)	MINIDOKA
	21	NE SE SW	96	(67)	MINIDOKA
	23	NW NW NW	91	(67)	MINIDOKA
	24	SE NW NW	95	(67)	MINIDOKA
09S	21E	1	NW NE SW	99	(53) JEROME
		3	NE NW SW	98	(53) JEROME
			SE SE SW	91	(53) JEROME
			NW NE SE	95	(53) JEROME
	22E	3	NW SE SE	99	(67) MINIDOKA
		7	SE NE NE	97	(67) MINIDOKA







Water Right Number - X36-15194 Prefix Translation: XFER OF RECOM. CLAIM Old (D) Number -

+ - - - - Last Name - - - - + + - First Name - - + + - - - - - Address - - - - - +

\*\*\* A - ATTORNEY \*\*\*

HAUGRUD, JACK OR G GARVER OR D ZANE

1 - US DEPT OF JUSTICE  
2 - ENV & NR DIV GEN LIT SEC  
3 - PO BOX 663  
City- WASHINGTON State- DC Zip- 200440663  
Phone - 202-272-4134

LING

ROGER

1 - PO BOX 396  
2 -  
3 -  
City- RUPERT State- ID Zip- 83350  
Phone - 208-000-0000

\*\*\* C - CURRENT OWNER \*\*\*

AMERICA ACTING THROUGH

UNITED STATES OF

1 - REGIONAL DIRECTOR PN REGION  
2 - BUREAU OF RECLAMATION  
3 - BOX 043-550 W FORT ST  
City- BOISE State- ID Zip- 83724  
Phone - 208-334-1165

\*\*\* K - ALSO KNOWN AS \*\*\*

BOR

1 -  
2 -  
3 -  
City- X State- ID Zip- 0  
Phone - 208-000-0000

US DEPT OF INTERIOR

1 - BUREAU OF RECLAMATION  
2 - ATTN 424 BOX 043  
3 - 550 W FORT ST  
City- BOISE State- ID Zip- 83724  
Phone - 208-000-0000

\*\*\* P - PRESENT OWNER \*\*\*

A & B IRRIGATION DISTRICT

1 - PO BOX 675  
2 -  
3 -  
City- RUPERT State- ID Zip- 83350  
Phone - 208-436-3152

+ - - Priority Date - - + + - - Region - - - + + - - Stage - - - + + - - Status - - - - +  
04/01/1968 17 SOUTHERN J - BENEFICIAL USE

+ - - - - Source - - - - - + + - - - - - Tributary - - - - - +  
GROUNDWATER

+ - - - - Point of Diversion - - - - - +  
Twn Rng Sec Tract Lot RFlg County Diversion Name

Twn	Rng	Sec	Tract	Lot	RFlg	County	Diversion Name
07S	23E	34	NW SE SW	99	(67)	MINIDOKA	
	24E	22	NW SW SW	96	(67)	MINIDOKA	
			NW NW SE	98	(67)	MINIDOKA	
			NE SE SE	97	(67)	MINIDOKA	
		23	NW SW NE	99	(67)	MINIDOKA	
		26	NW SE NE	99	(67)	MINIDOKA	
			NE NW SW	94	(67)	MINIDOKA	

Water right number - X36-15194

Prefix Translation: XFER OF RECOM. CLAIM

	28	NW SW NE	98	(67)	MINIDOKA
	30	SW NW SE	99	(67)	MINIDOKA
	31	NW SW NE	99	(67)	MINIDOKA
	32	SW SE NE	97	(67)	MINIDOKA
	33	SE NW SE	98	(67)	MINIDOKA
	34	SW SE NW	98	(67)	MINIDOKA
	35	SW SW SE	98	(67)	MINIDOKA
25E	27	NE SE SW	99	(67)	MINIDOKA
	29	NE NE SW	99	(67)	MINIDOKA
	30	NW NE SE	98	(67)	MINIDOKA
	31	NE NE SW	96	(67)	MINIDOKA
	32	NW NE SW	96	(67)	MINIDOKA
	33	NE SW NW	99	(67)	MINIDOKA
	34	SE NE SW	97	(67)	MINIDOKA
08S	21E	22	NW NE SE	98	(53) JEROME
		24	NW SE NW	97	(53) JEROME
		26	NW SE NE	96	(53) JEROME
		35	SE NE NE	93	(53) JEROME
			SW SW SW	99	(53) JEROME
			SE SE SE	97	(53) JEROME
	22E	30	SW NW SW	96	(67) MINIDOKA
		35	SW NW NE	99	(67) MINIDOKA
			SW SW SE	98	(67) MINIDOKA
	23E	1	NE NW NE	99	(67) MINIDOKA
			SW SW SW	94	(67) MINIDOKA
		2	SE NE SW	96	(67) MINIDOKA
		4	SW SW SW	95	(67) MINIDOKA
		5	NE SE NE	93	(67) MINIDOKA
		8	NE NE SE	97	(67) MINIDOKA
		10	SW SE NE	92	(67) MINIDOKA
			NE SW SW	96	(67) MINIDOKA
		12	SW SW NE	96	(67) MINIDOKA
			SE SE SW	94	(67) MINIDOKA
		14	NW NW NW	87	(67) MINIDOKA
		15	SE NE NW	99	(67) MINIDOKA
			SE SE SE	94	(67) MINIDOKA
		17	NW NE NW	96	(67) MINIDOKA
			NE SE SE	97	(67) MINIDOKA
		19	NW SW SE	99	(67) MINIDOKA
		21	SW SE NE	99	(67) MINIDOKA
		22	SW SE SW	97	(67) MINIDOKA
		23	SW NW SW	95	(67) MINIDOKA
		24	NE NW NW	98	(67) MINIDOKA
			NE SE SW	95	(67) MINIDOKA
		25	NW SE NW	97	(67) MINIDOKA
		26	NW NW SE	94	(67) MINIDOKA
		27	NE NE NE	99	(67) MINIDOKA
			SW SE NW	98	(67) MINIDOKA
			SW SE SW	93	(67) MINIDOKA
		28	SW NE SW	95	(67) MINIDOKA
			NW SW SW	93	(67) MINIDOKA
		29	SE SE NE	91	(67) MINIDOKA
		31	SE NE SE	95	(67) MINIDOKA

Water right number - X36-15194

Prefix Translation: XFER OF RECOM. CLAIM

	34	NW SE SW	97	(67)	MINIDOKA
	35	SE NW NW	90	(67)	MINIDOKA
		NE SW SW	96	(67)	MINIDOKA
		SE NW SE	98	(67)	MINIDOKA
		SE SE SE	95	(67)	MINIDOKA
24E	1	SE SE NE	98	(67)	MINIDOKA
	3	SW SE NE	99	(67)	MINIDOKA
	4	SW SW NE	97	(67)	MINIDOKA
		NE SW SW	99	(67)	MINIDOKA
	6	SE NE NW	94	(67)	MINIDOKA
		NW NW SW	98	(67)	MINIDOKA
		SE NE SE	91	(67)	MINIDOKA
	7	NW NE SE	94	(67)	MINIDOKA
	8	NE SE NE	97	(67)	MINIDOKA
	10	NW SW NE	98	(67)	MINIDOKA
		SW SW NW	92	(67)	MINIDOKA
		SE SE SW	95	(67)	MINIDOKA
	11	SW NE NW	98	(67)	MINIDOKA
		NW NW SE	95	(67)	MINIDOKA
	12	NE NW NE	97	(67)	MINIDOKA
	13	NW NW NE	90	(67)	MINIDOKA
	14	SW SE SW	95	(67)	MINIDOKA
	15	SE SW NW	97	(67)	MINIDOKA
	18	NE SW NW	96	(67)	MINIDOKA
	21	NE NW NE	95	(67)	MINIDOKA
		NE SW SW	97	(67)	MINIDOKA
	22	SW NE SE	96	(67)	MINIDOKA
	23	SE SE SW	95	(67)	MINIDOKA
	26	SE SW NE	98	(67)	MINIDOKA
	29	SE NW SE	93	(67)	MINIDOKA
	30	SW NE NW	92	(67)	MINIDOKA
		SE NW SE	99	(67)	MINIDOKA
	31	SW SE SW	98	(67)	MINIDOKA
25E	3	SE NE NW	99	(67)	MINIDOKA
		NW NW NW	96	(67)	MINIDOKA
		NE NE SE	96	(67)	MINIDOKA
	5	NW NE NE	95	(67)	MINIDOKA
	6	NE NE SE	98	(67)	MINIDOKA
	11	NW SW SE	93	(67)	MINIDOKA
	12	NW NW NW	99	(67)	MINIDOKA
	13	NW SW SW	99	(67)	MINIDOKA
	14	SW NE SW	97	(67)	MINIDOKA
	15	NW SW SW	94	(67)	MINIDOKA
	17	NW NE NE	95	(67)	MINIDOKA
	19	NE NW NE	90	(67)	MINIDOKA
		SE SW NW	94	(67)	MINIDOKA
	21	NE SE SW	96	(67)	MINIDOKA
	23	NW NW NW	91	(67)	MINIDOKA
	24	SE NW NW	95	(67)	MINIDOKA
09S	21E	1	NW NE SW	99	(53) JEROME
		3	NE NW SW	98	(53) JEROME
			SE SE SW	91	(53) JEROME
			NW NE SE	95	(53) JEROME

Water right number - X36-15194

Prefix Translation: XFER OF RECOM. CLAIM

22E	3	NW SE SE	99	(67)	MINIDOKA
	7	SE NE NE	97	(67)	MINIDOKA
		NE SE NE	97	(67)	MINIDOKA
	9	SE SW NW	98	(67)	MINIDOKA
		NE NE SW	96	(67)	MINIDOKA
	10	NE SW NE	99	(67)	MINIDOKA
	11	NW NW NE	94	(67)	MINIDOKA
		SE NE NW	94	(67)	MINIDOKA
	15	NE SW NE	97	(67)	MINIDOKA
		SW SW NE	99	(67)	MINIDOKA
	18	NE SW SE	97	(67)	MINIDOKA
	19	NW SW NW	99	(67)	MINIDOKA
	22	SE SW NE	99	(67)	MINIDOKA
	28	NE SE SE	98	(67)	MINIDOKA
	30	NW NE NE	91	(67)	MINIDOKA
23E	33	SE NE SE	98	(67)	MINIDOKA
	2	NE SE NE	96	(67)	MINIDOKA
	3	NE SE NE	95	(67)	MINIDOKA
10S	6	NE NW SW	99	(67)	MINIDOKA
		SE SE NE	99	(67)	MINIDOKA
		NW SW SE	92	(67)	MINIDOKA
	21E	SW NW SW	95	(53)	JEROME
	22E	SE NW SW	91	(67)	MINIDOKA

Code		Description	Period From	Period To	Water Use	Diversion Rate	Diversion Volume	
01 - IRRIGATION			04/01	10/31		2.760	664.40	
+ - Total Div. Rate - +		+ - Total Div. Volume - +		+ - Total Div. Capacity - +		+ - Total Consumptive Use - +		+ - KW Usage - +
2.760		664.40				0.0		
Twn	Rng	Sec	Tract	Lot	Acres	Place of Use Code	Description	County

+ - - Diversion Means - WELLS, PUMPS, PIPELINES - A&B IRRIGATION DISTRICT (UNIT B)

+ - - Non-Irrigation Use -

+ - - Other Rights for Same Use - SEE REMARKS

----- Remarks -----  
 Right No. 36-15194 is limited to irrigation of 166.1 acres in the place of use described under Right No. 36-02080 in a single irrigation season.  
 Right Nos. 36-02080, 36-15127, 36-015192, 36-15193, 36-15194, 36-15195 and 36-15196 when combined shall not exceed a total combined diversion rate of 1100.0 cfs, a total combined annual diversion volume of 265,221.2 af, a total combined annual consumptive use volume of 198,915.9 af, and irrigation of a combined total of 66,305.3 acres within the place of use described above and within the boundaries of A & B Irrigation

Water right number - X36-15194

Prefix Translation: XFER OF RECOM. CLAIM

+ - - - - - Remarks - - - - - +

District.  
 The following legal descriptions each contain 2 points of diversion:

T07S, R23E, SEC 34, NWSESW - Minidoka  
 T07S, R24E, SEC 28, NWSWNE; SEC 30, SWNWSE; SEC 32, SWSENE;  
 SEC 33, SENWSE; SEC 35, SWSWSE - Minidoka  
 T08S, R21E, SEC 26, NWSENE; SEC 35, SESESE - Jerome  
 T08S, R22E, SEC 35, SWSWSE - Minidoka  
 T08S, R23E, SEC 01, NENWNE; SEC 04, SWSWSW; SEC 05, NESENE;  
 SEC 12, SWSWNE; SEC 12, SESESW; SEC 14, NWNWNW;  
 SEC 15, SENENW; SEC 17, NESESE; SEC 19, NWSWSE;  
 SEC 23, SWNWSW; SEC 24, NESESW; SEC 28, NWSWSW;  
 SEC 29, SESENE - Minidoka  
 T08S, R24E, SEC 03, SWSENE; SEC 04, NESWSW; SEC 11, SWNENW;  
 SEC 13, NWNWNE; SEC 31, SWSSEW - Minidoka  
 T08S, R25E, SEC 03, SENENW; SEC 03, NWNWNW; SEC 05, NWNENE;  
 SEC 06, NENESE; SEC 12, NWNWNW; SEC 15, NWSWSW;  
 SEC 19, NENWNE; SEC 19, SESWNW;  
 SEC 23, NWNWNW - Minidoka  
 T09S, R22E, SEC 18, NESWSE; SEC 33, SESESE - Minidoka  
 Three points of diversion are located within NWSESE, SEC 03,  
 T09S, R22E, Minidoka.  
 The following convention is used to convert the government lots  
 listed in the above points of diversion and places of use to the  
 official government tract designation: Lot 99 = Tract A;  
 Lot 98 = Tract B; Lot 97 = Tract C; Lot 96 = Tract D;  
 Lot 95 = Tract E; Lot 94 = Tract F; Lot 93 = Tract G;  
 Lot 92 = Tract H; Lot 91 = Tract J; Lot 90 = Tract K;  
 Lot 89 = Tract L; Lot 88 = Tract M; Lot 87 = Tract N;  
 Lot 86 = Tract O; Lot 85 = Tract P; Lot 84 = Tract Q;  
 Lot 83 = Tract R; Lot 82 = Tract S.

+ - - - - - Old Water Right Numbers - - - - - +

No Old Water Right Numbers found.

+ - - - - - Conditions of Approval - - - - - +

- 046 - Right holder shall comply with the drilling permit requirements of Section 42-235, Idaho Code.
- R31 - This right when combined with all other rights shall provide no more than .02 cfs per acre nor more than 4.0 afa per acre for the lands above.
- T01 - Approval of this transfer in no way confirms the right(s) claimed.
- T07 - The change authorized by this transfer shall be accomplished within one (1) year of the date of this approval.
- T08 - Failure to comply with the conditions of this transfer is cause for the director to issue an order to show cause why the approval of the transfer should not be rescinded.
- T16 - The change approved by this transfer is subject to the terms of the court's final decree of this right in the ongoing Snake River Basin Adjudication.

Water right number - X36-15194

Prefix Translation: XFER OF RECOM. CLAIM

```

+ - - - - Conditions of Approval - - - - - +
      T17 - Prior to diversion of water under this approval, the right holder
            - shall provide a means of measurement acceptable to the Department
            - from all authorized points of diversion which will allow
            - determination of the total rate of diversion.

```

```

+ - - - Decree Plaintiff - - - +           + - - - Decree Defendant - - - +           + - Decree Date - +
                                                00/00/0000

```

+ - - Audit Fields - 02/16/94 SKAGGS

```

+ - - - - Comments - - - - - +
Date: 09/15/1992 User Id: FRAZEE Subject: UPDATED ATTNY NAME
      AT DON SHAFF'S REQUEST, REPLACED PETER MONSON ATTORNEY WITH JACK HAUGRUD, G. GARVER OR D. ZANE ATTORNEY
Date: 02/08/1994 User Id: SKAGGS Subject: TRANSFER NO. 4036
      Transfer No. 4036 was filed to change a point of diversion under Right Nos. 36-02080/15127/15192/15193/15194/15195 and 15196. The
      transfer was processed on the SRBA Claims as recommended to the court and stored under an X prefix on the water right database
      (36-02080) and the adjudication database (36-15127/15192/15193/ 15194/15195 and 15196) pending conclusion of the adjudication.

```

+ - - - - Adjudication Rights Dates and Flags Area - - - - - +

Court Report Filing	- 00/00/0000	Field Inspection Made	- 00/00/0000	Civil Case Number	- 39576
Objection Filed Date	- 00/00/0000	Field Inspection Flag	-	Old Case Number	-
Response Filed Date	- 00/00/0000	Verified Date	- 00/00/0000	Old Judicial District	-
Claim Received Date	- 00/00/0000	Last Amended Date	- 00/00/0000	Temporary Right	- P
Proof Due Date	- 00/00/0000	Proof Made Date	- 00/00/0000	Water District	-
Licensed Date	- 00/00/0000	Receipt Number	- X777777	Federal/State Indicator	- S
Claims Tape Error Flg	-	POU Ownership Flag	- Y	Presumption Flag	-
Fee Exempt Flag	-	Name Connector	-	Notice of Error Flag	-

STATE OF IDAHO  
DEPARTMENT OF WATER RESOURCES

*Regina deJard.*

**TRANSFER OF WATER RIGHT**

FEB 20 1981

TRANSFER NO. 4036  
WATER RIGHT NO(S). 36-02080  
CLAIM NO(S). 36-15127/36-15192/36-15193  
36-15194/36-15195/36-15196

This is to certify that: **A & B IRRIGATION DISTRICT**  
**PO BOX 675**  
**RUPERT ID 83350**

has requested a change to the above captioned water right(s). This change in water right(s) is authorized pursuant to the provisions of Section 42-222, Idaho Code, provided the conditions listed below are met.

<u>BENEFICIAL USE</u>	<u>PERIOD OF USE</u>	<u>DIVERSION RATE</u>	<u>ANNUAL VOLUME</u>
Right No. 36-02080 : IRRIGATION Priority: 09/09/1948	04/01 to 10/31	1100.00 CFS	250416.0 AF
Right No. 36-15127 : IRRIGATION Priority: 04/01/1984	04/01 to 10/31	54.03 CFS	13029.2 AF
Right No. 36-15192 : IRRIGATION Priority: 04/01/1962	04/01 to 10/31	0.60 CFS	145.2 AF
Right No. 36-15193 : IRRIGATION Priority: 04/01/1965	04/01 to 10/31	0.52 CFS	125.6 AF
Right No. 36-15194 : IRRIGATION Priority: 04/01/1968	04/01 to 10/31	2.76 CFS	664.4 AF
Right No. 36-15195 : IRRIGATION Priority: 04/01/1978	04/01 to 10/31	3.12 CFS	752.4 AF
Right No. 36-15196 : IRRIGATION Priority: 04/01/1981	04/01 to 10/31	0.37 CFS	88.4 AF

SOURCE

GROUNDWATER

**TRANSFER NO. 4036**  
**WATER RIGHT NO(S). 36-02080**  
**CLAIM NO(S). 36-15127/36-15192/36-15193**  
**36-15194/36-15195/36-15196**

<u>BENEFICIAL USE</u>	<u>PERIOD OF USE</u>	<u>DIVERSION RATE</u>	<u>ANNUAL VOLUME</u>
<u>LOCATION OF POINT(S) OF DIVERSION:</u>			
		Lot 99 (NWSESW), Sec. 34, Township 07S, Range 23E	
		Lot 96 (NWSWSW), Sec. 22, Township 07S, Range 24E	
		Lot 98 (NWNWSE), Sec. 22, Township 07S, Range 24E	
		Lot 97 (NESESE), Sec. 22, Township 07S, Range 24E	
		Lot 99 (NWSWNE), Sec. 23, Township 07S, Range 24E	
		Lot 99 (NWSENE), Sec. 26, Township 07S, Range 24E	
		Lot 94 (NENWSW), Sec. 26, Township 07S, Range 24E	
		Lot 98 (NWSWNE), Sec. 28, Township 07S, Range 24E	
		Lot 99 (SWNWSE), Sec. 30, Township 07S, Range 24E	
		Lot 99 (NWSWNE), Sec. 31, Township 07S, Range 24E	
		Lot 97 (SWSENE), Sec. 32, Township 07S, Range 24E	
		Lot 98 (SENWSE), Sec. 33, Township 07S, Range 24E	
		Lot 98 (SWSENW), Sec. 34, Township 07S, Range 24E	
		Lot 98 (SWSWSE), Sec. 35, Township 07S, Range 24E	
		Lot 99 (NESESW), Sec. 27, Township 07S, Range 25E	
		Lot 99 (NENESW), Sec. 29, Township 07S, Range 25E	
		Lot 98 (NWNESE), Sec. 30, Township 07S, Range 25E	
		Lot 96 (NENESW), Sec. 31, Township 07S, Range 25E	
		Lot 96 (NWNESW), Sec. 32, Township 07S, Range 25E	
		Lot 99 (NESWNW), Sec. 33, Township 07S, Range 25E	
		Lot 97 (SENESE), Sec. 34, Township 07S, Range 25E	
		MINIDOKA County	
		Lot 98 (NWNESE), Sec. 22, Township 08S, Range 21E	
		Lot 97 (NWSENW), Sec. 24, Township 08S, Range 21E	
		Lot 96 (NWSENE), Sec. 26, Township 08S, Range 21E	
		Lot 93 (SENENE), Sec. 35, Township 08S, Range 21E	
		Lot 99 (SWSWSW), Sec. 35, Township 08S, Range 21E	
		Lot 97 (SESESE), Sec. 35, Township 08S, Range 21E	
		JEROME County	
		Lot 96 (SWNWSW), Sec. 30, Township 08S, Range 22E	
		Lot 99 (SWNWNE), Sec. 35, Township 08S, Range 22E	
		Lot 98 (SWSWSE), Sec. 35, Township 08S, Range 22E	
		Lot 99 (NENWNE), Sec. 1, Township 08S, Range 23E	
		Lot 94 (SWSWSW), Sec. 1, Township 08S, Range 23E	
		Lot 96 (SENESE), Sec. 2, Township 08S, Range 23E	
		Lot 95 (SWSWSW), Sec. 4, Township 08S, Range 23E	
		Lot 93 (NESENE), Sec. 5, Township 08S, Range 23E	
		Lot 97 (NENESE), Sec. 8, Township 08S, Range 23E	
		Lot 92 (SWSENE), Sec. 10, Township 08S, Range 23E	

TRANSFER NO. 4036  
WATER RIGHT NO(S). 36-02080  
CLAIM NO(S). 36-15127/36-15192/36-15193  
36-15194/36-15195/36-15196

LOCATION OF POINT(S) OF DIVERSION: Lot 96 (NESWSW), Sec. 10, Township 08S, Range 23E  
Lot 96 (SWSWNE), Sec. 12, Township 08S, Range 23E  
Lot 94 (SESESW), Sec. 12, Township 08S, Range 23E  
Lot 87 (NWNWNW), Sec. 14, Township 08S, Range 23E  
Lot 99 (SEENW), Sec. 15, Township 08S, Range 23E  
Lot 94 (SESESE), Sec. 15, Township 08S, Range 23E  
Lot 96 (NWNENW), Sec. 17, Township 08S, Range 23E  
Lot 97 (NESESE), Sec. 17, Township 08S, Range 23E  
Lot 99 (NWSWSE), Sec. 19, Township 08S, Range 23E  
Lot 99 (SWSENE), Sec. 21, Township 08S, Range 23E  
Lot 97 (SWSESW), Sec. 22, Township 08S, Range 23E  
Lot 95 (SWNWSW), Sec. 23, Township 08S, Range 23E  
Lot 98 (NENWNW), Sec. 24, Township 08S, Range 23E  
Lot 95 (NESESW), Sec. 24, Township 08S, Range 23E  
Lot 97 (NWSENW), Sec. 25, Township 08S, Range 23E  
Lot 94 (NWNWSE), Sec. 26, Township 08S, Range 23E  
Lot 99 (NENENE), Sec. 27, Township 08S, Range 23E  
Lot 98 (SWSENW), Sec. 27, Township 08S, Range 23E  
Lot 93 (SWSESW), Sec. 27, Township 08S, Range 23E  
Lot 95 (SWNESW), Sec. 28, Township 08S, Range 23E  
Lot 93 (NWSWSW), Sec. 28, Township 08S, Range 23E  
Lot 91 (SESENE), Sec. 29, Township 08S, Range 23E  
Lot 95 (SESESE), Sec. 31, Township 08S, Range 23E  
Lot 97 (NWSESW), Sec. 34, Township 08S, Range 23E  
Lot 90 (SENWNW), Sec. 35, Township 08S, Range 23E  
Lot 96 (NESWSW), Sec. 35, Township 08S, Range 23E  
Lot 98 (SENWSE), Sec. 35, Township 08S, Range 23E  
Lot 95 (SESESE), Sec. 35, Township 08S, Range 23E  
Lot 98 (SESENE), Sec. 1, Township 08S, Range 24E  
Lot 99 (SWSENE), Sec. 3, Township 08S, Range 24E  
Lot 97 (SWSWNE), Sec. 4, Township 08S, Range 24E  
Lot 99 (NESWSW), Sec. 4, Township 08S, Range 24E  
Lot 94 (SEENW), Sec. 6, Township 08S, Range 24E  
Lot 98 (NWNWSW), Sec. 6, Township 08S, Range 24E  
Lot 91 (SESESE), Sec. 6, Township 08S, Range 24E  
Lot 94 (NWNENE), Sec. 7, Township 08S, Range 24E  
Lot 97 (NESENE), Sec. 8, Township 08S, Range 24E  
Lot 98 (NWSWNE), Sec. 10, Township 08S, Range 24E  
Lot 92 (SWSWNW), Sec. 10, Township 08S, Range 24E  
Lot 95 (SESESW), Sec. 10, Township 08S, Range 24E  
Lot 98 (SWNENW), Sec. 11, Township 08S, Range 24E  
Lot 95 (NWNWSE), Sec. 11, Township 08S, Range 24E

TRANSFER NO. 4036  
WATER RIGHT NO(S). 36-02080  
CLAIM NO(S). 36-15127/36-15192/36-15193  
36-15194/36-15195/36-15196

LOCATION OF POINT(S) OF DIVERSION: Lot 97 (NENWNE), Sec. 12, Township 08S, Range 24E  
Lot 90 (NWNWNE), Sec. 13, Township 08S, Range 24E  
Lot 95 (SWSESW), Sec. 14, Township 08S, Range 24E  
Lot 97 (SESWNW), Sec. 15, Township 08S, Range 24E  
Lot 96 (NESWNW), Sec. 18, Township 08S, Range 24E  
Lot 95 (NENWNE), Sec. 21, Township 08S, Range 24E  
Lot 97 (NESWSW), Sec. 21, Township 08S, Range 24E  
Lot 96 (SWNESE), Sec. 22, Township 08S, Range 24E  
Lot 95 (SESESW), Sec. 23, Township 08S, Range 24E  
Lot 98 (SESWNE), Sec. 26, Township 08S, Range 24E  
Lot 93 (SENWSE), Sec. 29, Township 08S, Range 24E  
Lot 92 (SWNENW), Sec. 30, Township 08S, Range 24E  
Lot 99 (SENWSE), Sec. 30, Township 08S, Range 24E  
Lot 98 (SWSESW), Sec. 31, Township 08S, Range 24E  
Lot 99 (SENESE), Sec. 3, Township 08S, Range 25E  
Lot 96 (NWNWNW), Sec. 3, Township 08S, Range 25E  
Lot 96 (NENESE), Sec. 3, Township 08S, Range 25E  
Lot 95 (NWNENE), Sec. 5, Township 08S, Range 25E  
Lot 98 (NENESE), Sec. 6, Township 08S, Range 25E  
Lot 93 (NWSWSE), Sec. 11, Township 08S, Range 25E  
Lot 99 (NWNWNW), Sec. 12, Township 08S, Range 25E  
Lot 99 (NWSWSW), Sec. 13, Township 08S, Range 25E  
Lot 97 (SWNESW), Sec. 14, Township 08S, Range 25E  
Lot 94 (NWSWSW), Sec. 15, Township 08S, Range 25E  
Lot 95 (NWNENE), Sec. 17, Township 08S, Range 25E  
Lot 90 (NENWNE), Sec. 19, Township 08S, Range 25E  
Lot 94 (SESWNW), Sec. 19, Township 08S, Range 25E  
Lot 96 (NESESW), Sec. 21, Township 08S, Range 25E  
Lot 91 (NWNWNW), Sec. 23, Township 08S, Range 25E  
Lot 95 (SENWNW), Sec. 24, Township 08S, Range 25E  
MINIDOKA County  
Lot 99 (NWNESW), Sec. 1, Township 09S, Range 21E  
Lot 98 (NENWSW), Sec. 3, Township 09S, Range 21E  
Lot 91 (SESESW), Sec. 3, Township 09S, Range 21E  
Lot 95 (NWNENE), Sec. 3, Township 09S, Range 21E  
JEROME County  
Lot 99 (NWSESE), Sec. 3, Township 09S, Range 22E  
Lot 97 (SENESE), Sec. 7, Township 09S, Range 22E  
Lot 97 (NESESE), Sec. 7, Township 09S, Range 22E  
Lot 98 (SESWNW), Sec. 9, Township 09S, Range 22E  
Lot 96 (NENESW), Sec. 9, Township 09S, Range 22E  
Lot 99 (NESWNE), Sec. 10, Township 09S, Range 22E

**TRANSFER NO. 4036**  
**WATER RIGHT NO(S). 36-02080**  
**CLAIM NO(S). 36-15127/36-15192/36-15193**  
**36-15194/36-15195/36-15196**

LOCATION OF POINT(S) OF DIVERSION:

Lot 94 (NWNWNE),	Sec. 11,	Township 09S,	Range 22E
Lot 94 (SENENW),	Sec. 11,	Township 09S,	Range 22E
Lot 97 (NESWNE),	Sec. 15,	Township 09S,	Range 22E
Lot 99 (SWSWNE),	Sec. 15,	Township 09S,	Range 22E
Lot 97 (NESWSE),	Sec. 18,	Township 09S,	Range 22E
Lot 99 (NWSWNW),	Sec. 19,	Township 09S,	Range 22E
Lot 99 (SESWNE),	Sec. 22,	Township 09S,	Range 22E
Lot 98 (NESESE),	Sec. 28,	Township 09S,	Range 22E
Lot 91 (NWNENE),	Sec. 30,	Township 09S,	Range 22E
Lot 98 (SENESE),	Sec. 33,	Township 09S,	Range 22E
Lot 96 (NESENE),	Sec. 2,	Township 09S,	Range 23E
Lot 95 (NESENE),	Sec. 3,	Township 09S,	Range 23E
Lot 99 (NENWSW),	Sec. 3,	Township 09S,	Range 23E
Lot 99 (SESENE),	Sec. 6,	Township 09S,	Range 23E
Lot 92 (NWSWSE),	Sec. 6,	Township 09S,	Range 23E
MINIDOKA County			
Lot 95 (SWNWSW),	Sec. 2,	Township 10S,	Range 21E
JEROME County			
Lot 91 (SENWSW),	Sec. 3,	Township 10S,	Range 22E
MINIDOKA County			

PLACE OF USE: IRRIGATION

<u>TWN</u>	<u>RGE</u>	<u>SEC</u>	<u>ACRES</u>	<u>ACRES</u>	<u>ACRES</u>	<u>TOTAL</u>
07S	23E	34	Lot 99 (SWSW)	Lot 99 (SESW)		
	24E	22	Lot 98 (NENE)	Lot 98 (NWNE)	Lot 98 (SWNE)	
			Lot 97 (SENE)	Lot 98 (SENE)	Lot 96 (NESW)	
			Lot 97 (NESW)	Lot 96 (NWSW)	Lot 96 (SWSW)	
			Lot 94 (SESW)	Lot 96 (SESW)	Lot 97 (SESW)	
			Lot 97 (NESE)	Lot 97 (NWSE)	Lot 98 (NWSE)	
			Lot 94 (SWSE)	Lot 97 (SWSE)	Lot 94 (SESE)	
			Lot 97 (SESE)			
		23	Lot 99 (NENE)	Lot 99 (NWNE)	Lot 96 (SWNE)	
			Lot 99 (SWNE)	Lot 99 (SENE)	Lot 98 (NENW)	
			Lot 99 (NENW)	Lot 98 (NWNW)	Lot 95 (SWNW)	
			Lot 98 (SWNW)	Lot 96 (SENW)	Lot 98 (SENW)	
			Lot 99 (SENW)	Lot 95 (NESW)	Lot 96 (NESW)	
			Lot 98 (NESW)	Lot 95 (NWSW)	Lot 98 (NWSW)	
			Lot 95 (SWSW)	Lot 95 (SESW)	Lot 96 (SESW)	
			Lot 96 (NESE)	Lot 99 (NESE)	Lot 96 (NWSE)	
			Lot 99 (NWSE)	Lot 95 (SWSE)	Lot 96 (SWSE)	
			Lot 96 (SESE)			
		26	Lot 99 (NENE)	Lot 98 (NWNE)	Lot 99 (NWNE)	
			Lot 99 (SWNE)	Lot 99 (SENE)	Lot 98 (NENW)	
			Lot 98 (NWNW)	Lot 98 (SWNW)	Lot 98 (SENW)	
			Lot 93 (NESW)	Lot 94 (NESW)	Lot 98 (NESW)	
			Lot 94 (NWSW)	Lot 98 (NWSW)	Lot 94 (SWSW)	
			Lot 93 (SESW)	Lot 94 (SESW)	Lot 99 (NESE)	
			Lot 93 (NWSE)	Lot 99 (NWSE)	Lot 93 (SWSE)	

**TRANSFER NO. 4036**  
**WATER RIGHT NO(S). 36-02080**  
**CLAIM NO(S). 36-15127/36-15192/36-15193**  
**36-15194/36-15195/36-15196**

**PLACE OF USE: IRRIGATION**

<u>TWN</u>	<u>RGE</u>	<u>SEC</u>	<u>ACRES</u>	<u>ACRES</u>	<u>ACRES</u>	<u>TOTAL</u>
			Lot 93 (SESE)	Lot 99 (SESE)		
27			Lot 94 (NENE)	Lot 94 (NWNE)	Lot 93 (SWNE)	
			Lot 94 (SWNE)	Lot 92 (SENE)	Lot 94 (SENE)	
			Lot 94 (NENW)	Lot 96 (NENW)	Lot 94 (NWNW)	
			Lot 96 (NWNW)	Lot 98 (NWNW)	Lot 93 (SWNW)	
			Lot 94 (SWNW)	Lot 98 (SWNW)	Lot 93 (SENW)	
			Lot 94 (SENW)	Lot 98 (SENW)	Lot 92 (NESW)	
			Lot 93 (NESW)	Lot 93 (NWSW)	Lot 93 (SWSW)	
			Lot 99 (SWSW)	Lot 92 (SESW)	Lot 93 (SESW)	
			Lot 99 (SESW)	Lot 92 (NESE)	Lot 92 (NWSE)	
			Lot 93 (NWSE)	Lot 92 (SWSE)	Lot 99 (SWSE)	
			Lot 92 (SESE)			
28			Lot 96 (NENE)	Lot 98 (NENE)	Lot 96 (NWNE)	
			Lot 98 (NWNE)	Lot 98 (SWNE)	Lot 98 (SENE)	
			Lot 96 (NENW)	Lot 94 (NESW)	Lot 94 (NWSW)	
			Lot 94 (SWSW)	Lot 94 (SESW)	Lot 98 (NESE)	
			Lot 99 (NESE)	Lot 94 (NWSE)	Lot 98 (NWSE)	
			Lot 99 (NWSE)	Lot 94 (SWSE)	Lot 99 (SWSE)	
			Lot 99 (SESE)			
29			Lot 99 (SWNW)	Lot 99 (SENW)	Lot 94 (NESW)	
			Lot 99 (NESW)	Lot 94 (NWSW)	Lot 99 (NWSW)	
			Lot 93 (SWSW)	Lot 99 (SWSW)	Lot 93 (SESW)	
			Lot 94 (SESW)	Lot 94 (NESE)	Lot 94 (NWSE)	
			Lot 93 (SWSE)	Lot 94 (SWSE)	Lot 94 (SESE)	
30			Lot 99 (NESE)	Lot 99 (NWSE)	Lot 99 (SWSE)	
			Lot 93 (SESE)	Lot 99 (SESE)		
31			Lot 92 (NENE)	Lot 93 (NENE)	Lot 99 (NENE)	
			Lot 99 (NWNE)	Lot 98 (SWNE)	Lot 99 (SWNE)	
			Lot 92 (SENE)	Lot 98 (SENE)	Lot 99 (SENE)	
			Lot 97 (NESE)	Lot 98 (NESE)	Lot 97 (NWSE)	
			Lot 98 (NWSE)	Lot 94 (SWSE)	Lot 97 (SWSE)	
			Lot 94 (SESE)	Lot 95 (SESE)	Lot 97 (SESE)	
32			Lot 94 (NENE)	Lot 99 (NENE)	Lot 92 (NWNE)	
			Lot 93 (NWNE)	Lot 94 (NWNE)	Lot 99 (NWNE)	
			Lot 91 (SWNE)	Lot 92 (SWNE)	Lot 97 (SWNE)	
			Lot 99 (SWNE)	Lot 97 (SENE)	Lot 99 (SENE)	
			Lot 92 (NENW)	Lot 93 (NENW)	Lot 92 (NWNW)	
			Lot 93 (NWNW)	Lot 91 (SWNW)	Lot 92 (SWNW)	
			Lot 98 (SWNW)	Lot 91 (SENW)	Lot 92 (SENW)	
			Lot 91 (NESW)	Lot 96 (NESW)	Lot 97 (NESW)	
			Lot 91 (NWSW)	Lot 98 (NWSW)	Lot 91 (SWSW)	
			Lot 95 (SWSW)	Lot 91 (SESW)	Lot 95 (SESW)	
			Lot 96 (SESW)	Lot 97 (SESW)	Lot 97 (NESE)	
			Lot 91 (NWSE)	Lot 97 (NWSE)	Lot 96 (SWSE)	

TRANSFER NO. 4036  
 WATER RIGHT NO(S). 36-02080  
 CLAIM NO(S). 36-15127/36-15192/36-15193  
 36-15194/36-15195/36-15196

PLACE OF USE: IRRIGATION

<u>TWN</u>	<u>RGE</u>	<u>SEC</u>	<u>ACRES</u>	<u>ACRES</u>	<u>ACRES</u>	<u>TOTAL</u>
			Lot 97 (SWSE)	Lot 96 (SESE)	Lot 97 (SESE)	
33			Lot 91 (NENE)	Lot 91 (NWNE)	Lot 93 (NWNE)	
			Lot 91 (SWNE)	Lot 93 (SWNE)	Lot 91 (SENE)	
			Lot 93 (NENW)	Lot 94 (NENW)	Lot 93 (NWNW)	
			Lot 94 (NWNW)	Lot 99 (NWNW)	Lot 93 (SWNW)	
			Lot 94 (SWNW)	Lot 97 (SWNW)	Lot 99 (SWNW)	
			Lot 93 (SESW)	Lot 93 (NESW)	Lot 98 (NESW)	
			Lot 93 (NWSW)	Lot 97 (NWSW)	Lot 93 (SWSW)	
			Lot 96 (SWSW)	Lot 97 (SWSW)	Lot 98 (SWSW)	
			Lot 93 (SESW)	Lot 98 (SESW)	Lot 95 (NESE)	
			Lot 91 (NWSE)	Lot 93 (NWSE)	Lot 95 (NWSE)	
			Lot 98 (NWSE)	Lot 98 (SWSE)	Lot 95 (SESE)	
34			Lot 92 (NENE)	Lot 92 (NWNE)	Lot 97 (NWNE)	
			Lot 99 (NWNE)	Lot 92 (SWNE)	Lot 97 (SWNE)	
			Lot 92 (SENE)	Lot 97 (SENE)	Lot 97 (NENW)	
			Lot 99 (NENW)	Lot 93 (NWNW)	Lot 99 (NWNW)	
			Lot 91 (SWNW)	Lot 98 (SWNW)	Lot 99 (SWNW)	
			Lot 97 (SESW)	Lot 98 (SESW)	Lot 99 (SESW)	
			Lot 97 (NESW)	Lot 98 (NESW)	Lot 91 (NWSW)	
			Lot 95 (NWSW)	Lot 98 (NWSW)	Lot 95 (SWSW)	
			Lot 98 (SWSW)	Lot 98 (SESW)	Lot 96 (NESE)	
			Lot 97 (NESE)	Lot 96 (NWSE)	Lot 97 (NWSE)	
			Lot 98 (NWSE)	Lot 96 (SWSE)	Lot 98 (SWSE)	
			Lot 96 (SESE)			
35			Lot 93 (NENE)	Lot 99 (NENE)	Lot 93 (NWNE)	
			Lot 99 (NWNE)	Lot 99 (SWNE)	Lot 99 (SENE)	
			Lot 89 (NENW)	Lot 93 (NENW)	Lot 94 (NENW)	
			Lot 99 (NENW)	Lot 87 (NWNW)	Lot 94 (NWNW)	
			Lot 87 (SWNW)	Lot 94 (SWNW)	Lot 95 (SWNW)	
			Lot 88 (SESW)	Lot 89 (SESW)	Lot 93 (SESW)	
			Lot 94 (SESW)	Lot 95 (SESW)	Lot 99 (SESW)	
			Lot 95 (NESW)	Lot 98 (NESW)	Lot 99 (NESW)	
			Lot 95 (NWSW)	Lot 96 (NWSW)	Lot 97 (NWSW)	
			Lot 95 (SWSW)	Lot 96 (SWSW)	Lot 95 (SESW)	
			Lot 98 (SESW)	Lot 98 (NESE)	Lot 99 (NESE)	
			Lot 95 (NWSE)	Lot 98 (NWSE)	Lot 99 (NWSE)	
			Lot 98 (SWSE)	Lot 98 (SESE)		
25E	27		Lot 99 (NESW)	Lot 99 (NWSW)	Lot 99 (SWSW)	
			Lot 99 (SESW)			
	29		Lot 99 (NESW)	Lot 99 (NWSW)	Lot 99 (SWSW)	
			Lot 99 (SESW)			
	30		Lot 97 (SWNW)	Lot 97 (SESW)	Lot 97 (NESW)	
			Lot 98 (NESW)	Lot 97 (NWSW)	Lot 97 (SWSW)	
			Lot 97 (SESW)	Lot 98 (SESW)	Lot 99 (NESE)	
			Lot 98 (NWSE)	Lot 98 (SWSE)	Lot 99 (SWSE)	

TRANSFER NO. 4036  
 WATER RIGHT NO(S). 36-02080  
 CLAIM NO(S). 36-15127/36-15192/36-15193  
 36-15194/36-15195/36-15196

PLACE OF USE: IRRIGATION

<u>TWN</u>	<u>RGE</u>	<u>SEC</u>	<u>ACRES</u>	<u>ACRES</u>	<u>ACRES</u>	<u>TOTAL</u>
			Lot 98 (SESE)	Lot 99 (SESE)		
31			Lot 99 (NENE)	Lot 98 (NWNE)	Lot 99 (NWNE)	
			Lot 95 (SWNE)	Lot 96 (SWNE)	Lot 99 (SWNE)	
			Lot 95 (SENE)	Lot 99 (SENE)	Lot 97 (NENW)	
			Lot 98 (NENW)	Lot 99 (NENW)	Lot 97 (NWNW)	
			Lot 96 (SWNW)	Lot 96 (SENW)	Lot 95 (NESW)	
			Lot 96 (NESW)	Lot 96 (NWSW)	Lot 96 (SWSW)	
			Lot 95 (SESW)	Lot 96 (SESW)	Lot 95 (NESE)	
			Lot 95 (NWSE)	Lot 96 (NWSE)	Lot 93 (SWSE)	
			Lot 95 (SWSE)	Lot 93 (SESE)	Lot 95 (SESE)	
32			Lot 97 (NENE)	Lot 98 (NENE)	Lot 97 (NWNE)	
			Lot 98 (NWNE)	Lot 97 (SWNE)	Lot 98 (SWNE)	
			Lot 97 (SENE)	Lot 98 (NENW)	Lot 92 (NWNW)	
			Lot 98 (NWNW)	Lot 99 (NWNW)	Lot 96 (SWNW)	
			Lot 98 (SWNW)	Lot 97 (SENW)	Lot 98 (SENW)	
			Lot 96 (NESW)	Lot 96 (NWSW)	Lot 94 (SWSW)	
			Lot 96 (SWSW)	Lot 94 (SESW)	Lot 96 (SESW)	
			Lot 95 (NESE)	Lot 96 (NESE)	Lot 97 (NESE)	
			Lot 95 (NWSE)	Lot 96 (NWSE)	Lot 97 (NWSE)	
			Lot 94 (SWSE)	Lot 95 (SWSE)	Lot 96 (SWSE)	
			Lot 95 (SESE)			
33			Lot 96 (NENE)	Lot 99 (NENE)	Lot 99 (NWNE)	
			Lot 96 (SWNE)	Lot 98 (SWNE)	Lot 99 (SWNE)	
			Lot 96 (SENE)	Lot 99 (SENE)	Lot 99 (NENW)	
			Lot 97 (NWNW)	Lot 99 (NWNW)	Lot 97 (SWNW)	
			Lot 98 (SWNW)	Lot 99 (SWNW)	Lot 98 (SENW)	
			Lot 99 (SENW)	Lot 98 (NESW)	Lot 97 (NWSW)	
			Lot 98 (NWSW)	Lot 92 (SWSW)	Lot 95 (SWSW)	
			Lot 92 (SESW)	Lot 95 (SESW)	Lot 98 (SESW)	
			Lot 96 (NESE)	Lot 96 (NWSE)	Lot 98 (NWSE)	
			Lot 92 (SWSE)	Lot 93 (SWSE)	Lot 96 (SWSE)	
			Lot 98 (SWSE)	Lot 93 (SESE)	Lot 96 (SESE)	
34			Lot 98 (NENW)	Lot 99 (NENW)	Lot 98 (NWNW)	
			Lot 99 (NWNW)	Lot 98 (SWNW)	Lot 98 (SENW)	
			Lot 97 (NESW)	Lot 98 (NESW)	Lot 97 (NWSW)	
			Lot 98 (NWSW)	Lot 97 (SWSW)	Lot 97 (SESW)	
08S 21E 22			Lot 97 (NESW)	Lot 97 (SESW)	Lot 98 (NESE)	
			Lot 99 (NESE)	Lot 97 (NWSE)	Lot 98 (NWSE)	
			Lot 97 (SWSE)	Lot 98 (SWSE)	Lot 98 (SESE)	
			Lot 99 (SESE)			
23			Lot 98 (NESW)	Lot 98 (NWSW)	Lot 99 (NWSW)	
			Lot 98 (SWSW)	Lot 99 (SWSW)	Lot 98 (SESW)	
			Lot 97 (NESE)	Lot 96 (NWSE)	Lot 97 (NWSE)	
			Lot 96 (SWSE)	Lot 97 (SWSE)	Lot 98 (SWSE)	

**TRANSFER NO. 4036**  
**WATER RIGHT NO(S). 36-02080**  
**CLAIM NO(S). 36-15127/36-15192/36-15193**  
**36-15194/36-15195/36-15196**

**PLACE OF USE: IRRIGATION**

<u>TWN</u>	<u>RGE</u>	<u>SEC</u>	<u>ACRES</u>	<u>ACRES</u>	<u>ACRES</u>	<u>TOTAL</u>
			Lot 96 (SESE)	Lot 97 (SESE)		
24			Lot 97 (SWNW)	Lot 97 (SESW)	Lot 97 (NWSW)	
			Lot 97 (SWSW)			
25			Lot 98 (SWNE)	Lot 98 (SENE)	Lot 97 (NWNW)	
			Lot 99 (NWNW)	Lot 99 (SWNW)	Lot 98 (SESW)	
			Lot 99 (SESW)	Lot 96 (NESW)	Lot 98 (NESW)	
			Lot 99 (NESW)	Lot 99 (NWSW)	Lot 99 (SWSW)	
			Lot 96 (SESW)	Lot 99 (SESW)	Lot 96 (NESE)	
			Lot 98 (NESE)	Lot 96 (NWSE)	Lot 98 (NWSE)	
			Lot 96 (SWSE)	Lot 96 (SESE)		
26			Lot 96 (NENE)	Lot 96 (NWNE)	Lot 97 (NWNE)	
			Lot 98 (NWNE)	Lot 95 (SWNE)	Lot 96 (SWNE)	
			Lot 97 (SWNE)	Lot 95 (SENE)	Lot 96 (SENE)	
			Lot 97 (NENW)	Lot 98 (NENW)	Lot 99 (NENW)	
			Lot 99 (NWNW)	Lot 97 (SWNW)	Lot 99 (SWNW)	
			Lot 97 (SESW)	Lot 99 (SESW)	Lot 94 (NESW)	
			Lot 97 (NESW)	Lot 94 (NWSW)	Lot 97 (NWSW)	
			Lot 99 (NWSW)	Lot 91 (SWSW)	Lot 94 (SWSW)	
			Lot 91 (SESW)	Lot 92 (SESW)	Lot 94 (SESW)	
			Lot 95 (NESE)	Lot 94 (NWSE)	Lot 95 (NWSE)	
			Lot 97 (NWSE)	Lot 92 (SWSE)	Lot 93 (SWSE)	
			Lot 94 (SWSE)	Lot 95 (SWSE)	Lot 93 (SESE)	
			Lot 95 (SESE)			
27			Lot 98 (NENE)	Lot 99 (NENE)	Lot 97 (NWNE)	
			Lot 98 (NWNE)	Lot 96 (SWNE)	Lot 97 (SWNE)	
			Lot 96 (SENE)	Lot 97 (NENW)	Lot 97 (SESW)	
			Lot 96 (NESE)	Lot 96 (NWSE)	Lot 96 (SESE)	
33			Lot 98 (SWSW)	Lot 98 (SESW)	Lot 99 (NESE)	
			Lot 99 (NWSE)	Lot 98 (SWSE)	Lot 99 (SWSE)	
			Lot 99 (SESE)			
34			Lot 97 (NESW)	Lot 97 (NWSW)	Lot 97 (SWSW)	
			Lot 99 (SWSW)	Lot 96 (SESW)	Lot 97 (SESW)	
			Lot 98 (NESE)	Lot 97 (NWSE)	Lot 98 (NWSE)	
			Lot 96 (SWSE)	Lot 97 (SWSE)	Lot 98 (SWSE)	
			Lot 96 (SESE)	Lot 98 (SESE)		
35			Lot 93 (NENE)	Lot 92 (NWNE)	Lot 93 (NWNE)	
			Lot 92 (SWNE)	Lot 93 (SWNE)	Lot 97 (SWNE)	
			Lot 98 (SWNE)	Lot 93 (SENE)	Lot 97 (SENE)	
			Lot 91 (NENW)	Lot 92 (NENW)	Lot 91 (NWNW)	
			Lot 91 (SWNW)	Lot 99 (SWNW)	Lot 91 (SESW)	
			Lot 92 (SESW)	Lot 98 (SESW)	Lot 99 (SESW)	
			Lot 98 (NESW)	Lot 99 (NESW)	Lot 99 (NWSW)	
			Lot 95 (SWSW)	Lot 99 (SWSW)	Lot 95 (SESW)	
			Lot 98 (SESW)	Lot 99 (SESW)	Lot 97 (NESE)	
			Lot 97 (NWSE)	Lot 98 (NWSE)	Lot 95 (SWSE)	

**TRANSFER NO. 4036**  
**WATER RIGHT NO(S). 36-02080**  
**CLAIM NO(S). 36-15127/36-15192/36-15193**  
**36-15194/36-15195/36-15196**

**PLACE OF USE: IRRIGATION**

<u>TWN</u>	<u>RGE</u>	<u>SEC</u>	<u>ACRES</u>	<u>ACRES</u>	<u>ACRES</u>	<u>TOTAL</u>
			Lot 96 (SWSE)	Lot 97 (SWSE)	Lot 98 (SWSE)	
			Lot 96 (SESE)	Lot 97 (SESE)		
22E	30		Lot 98 (SWNW)	Lot 96 (NWSW)	Lot 98 (NWSW)	
			Lot 96 (SWSW)			
	35		Lot 97 (NENE)	Lot 97 (NWNE)	Lot 97 (SWNE)	
			Lot 97 (SENE)	Lot 96 (NESE)	Lot 97 (NESE)	
			Lot 96 (NWSE)	Lot 97 (NWSE)	Lot 96 (SWSE)	
			Lot 98 (SWSE)	Lot 96 (SESE)	Lot 97 (SESE)	
			Lot 98 (SESE)			
23E	1		Lot 92 (NENE)	Lot 92 (NWNE)	Lot 97 (NWNE)	
			Lot 99 (NWNE)	Lot 95 (SWNE)	Lot 97 (SWNE)	
			Lot 92 (SENE)	Lot 95 (SENE)	Lot 96 (SENE)	
			Lot 97 (SENE)	Lot 98 (SENE)	Lot 99 (NENW)	
			Lot 99 (NWNW)	Lot 97 (SWNW)	Lot 99 (SWNW)	
			Lot 97 (SENW)	Lot 94 (NESW)	Lot 95 (NESW)	
			Lot 97 (NESW)	Lot 94 (NWSW)	Lot 95 (NWSW)	
			Lot 97 (NWSW)	Lot 94 (SWSW)	Lot 94 (SESW)	
			Lot 95 (SESW)	Lot 96 (NESE)	Lot 98 (NESE)	
			Lot 95 (NWSE)	Lot 96 (NWSE)	Lot 97 (NWSE)	
			Lot 95 (SWSE)	Lot 96 (SWSE)	Lot 96 (SESE)	
			Lot 98 (SESE)			
	2		Lot 95 (NENE)	Lot 99 (NENE)	Lot 99 (NWNE)	
			Lot 95 (SWNE)	Lot 96 (SWNE)	Lot 97 (SWNE)	
			Lot 99 (SWNE)	Lot 95 (SENE)	Lot 99 (SENE)	
			Lot 97 (NENW)	Lot 98 (NENW)	Lot 99 (NENW)	
			Lot 98 (NWNW)	Lot 97 (SWNW)	Lot 98 (SWNW)	
			Lot 97 (SENW)	Lot 98 (SENW)	Lot 93 (NESW)	
			Lot 96 (NESW)	Lot 97 (NESW)	Lot 93 (NWSW)	
			Lot 97 (NWSW)	Lot 98 (NWSW)	Lot 93 (SWSW)	
			Lot 93 (SESW)	Lot 96 (SESW)	Lot 94 (NESE)	
			Lot 95 (NESE)	Lot 95 (NWSE)	Lot 96 (NWSE)	
			Lot 94 (SWSE)	Lot 95 (SWSE)	Lot 96 (SWSE)	
			Lot 94 (SESE)	Lot 95 (SESE)		
	3		Lot 97 (NENE)	Lot 98 (NENE)	Lot 97 (NWNE)	
			Lot 98 (NWNE)	Lot 94 (SWNE)	Lot 95 (SWNE)	
			Lot 97 (SWNE)	Lot 97 (SENE)	Lot 98 (SENE)	
			Lot 95 (NENW)	Lot 96 (NENW)	Lot 97 (NENW)	
			Lot 99 (NENW)	Lot 96 (NWNW)	Lot 99 (NWNW)	
			Lot 95 (SWNW)	Lot 96 (SWNW)	Lot 94 (SENW)	
			Lot 95 (SENW)	Lot 96 (SENW)	Lot 94 (NESW)	
			Lot 95 (NESW)	Lot 95 (NWSW)	Lot 96 (NWSW)	
			Lot 90 (SWSW)	Lot 91 (SWSW)	Lot 95 (SWSW)	
			Lot 90 (SESW)	Lot 91 (SESW)	Lot 94 (SESW)	
			Lot 95 (SESW)	Lot 93 (NESE)	Lot 94 (NESE)	
			Lot 97 (NESE)	Lot 94 (NWSE)	Lot 97 (NWSE)	

**TRANSFER NO. 4036**  
**WATER RIGHT NO(S). 36-02080**  
**CLAIM NO(S). 36-15127/36-15192/36-15193**  
**36-15194/36-15195/36-15196**

**PLACE OF USE: IRRIGATION**

<u>TWN</u>	<u>RGE</u>	<u>SEC</u>	<u>ACRES</u>	<u>ACRES</u>	<u>ACRES</u>	<u>TOTAL</u>
			Lot 90(SWSE)	Lot 94(SWSE)	Lot 90(SESE)	
			Lot 92(SESE)	Lot 93(SESE)	Lot 94(SESE)	

**CONDITIONS/REMARKS:**

1. Right holder shall comply with the drilling permit requirements of Section 42-235, Idaho Code.
2. This right when combined with all other rights shall provide no more than .02 cfs per acre nor more than 4.0 afa per acre for the lands above.
3. Approval of this transfer in no way confirms the right(s) claimed.
4. The change authorized by this transfer shall be accomplished within one (1) year of the date of this approval.
5. Failure to comply with the conditions of this transfer is cause for the director to issue an order to show cause why the approval of the transfer should not be rescinded.
6. The change approved by this transfer is subject to the terms of the court's final decree of this right in the ongoing Snake River Basin Adjudication.
7. Prior to diversion of water under this approval, the right holder shall provide a means of measurement acceptable to the Department from all authorized points of diversion which will allow determination of the total rate of diversion.
8. Right Nos. 36-02080, 36-15127, 36-015192, 36-15193, 36-15194, 36-15195 and 36-15196 when combined shall not exceed a total combined diversion rate of 1100.0 cfs, a total combined annual diversion volume of 265,221.2 af, a total combined annual consumptive use volume of 198,915.9 af, and irrigation of a combined total of 66,305.3 acres within the place of use described above and within the boundaries of A & B Irrigation District.
9. Right No. 36-02080 is limited to irrigation of 62,604 acres in the place of use described above in a single irrigation season.
10. Right No. 36-15127 is limited to irrigation of 3,257.3 acres in the place of use described above in a single irrigation season.
11. Right No. 36-15192 is limited to irrigation of 36.3 acres in the place of use described above in a single irrigation season.
12. Right No. 36-15193 is limited to irrigation of 31.4 acres in the place of use described above in a single irrigation season.
13. Right No. 36-15194 is limited to irrigation of 166.1 acres in the place of use described above in a single irrigation season.
14. Right No. 36-15195 is limited to irrigation of 188.1 acres in the place of use described above in a single irrigation season.
15. Right No. 36-15196 is limited to irrigation of 22.1 acres in the place of use described above in a single irrigation season.

TRANSFER NO. 4036  
WATER RIGHT NO(S). 36-02080  
CLAIM NO(S). 36-15127/36-15192/36-15193  
36-15194/36-15195/36-15196

CONDITIONS/REMARKS:


- 16. The following legal descriptions each contain 2 points of diversion:
  - T07S, R23E, SEC 34, NWSESW - Minidoka
  - T07S, R24E, SEC 28, NWSWNE; SEC 30, SWNWSE; SEC 32, SWSENE;  
SEC 33, SENWSE; SEC 35, SWSWSE - Minidoka
  - T08S, R21E, SEC 26, NWSENE; SEC 35, SESESE - Jerome
  - T08S, R22E, SEC 35, SWSWSE - Minidoka
  - T08S, R23E, SEC 01, NENWNE; SEC 04, SWSWSW; SEC 05, NESENE;  
SEC 12, SWSWNE; SEC 12, SESESW; SEC 14, NWNWNW;  
SEC 15, SENENW; SEC 17, NESESE; SEC 19, NWSWSE;  
SEC 23, SWNWSW; SEC 24, NESESW; SEC 28, NWSWSW;  
SEC 29, SESENE - Minidoka
  - T08S, R24E, SEC 03, SWSENE; SEC 04, NESWSW; SEC 11, SWNENW;  
SEC 13, NWNWNE; SEC 31, SWSESW - Minidoka
  - T08S, R25E, SEC 03, SENENW; SEC 03, NWNWNW; SEC 05, NWNENE;  
SEC 06, NENESE; SEC 12, NWNWNW; SEC 15, NWSWSW;  
SEC 19, NENWNE; SEC 19, SESWNW;  
SEC 23, NWNWNW - Minidoka
  - T09S, R22E, SEC 18, NESWSE; SEC 33, SESESE - Minidoka
- 17. Three points of diversion are located within NWSESE, SEC 03, T09S, R22E, Minidoka.
- 18. The following convention is used to convert the government lots listed in the above points of diversion and places of use to the official government tract designation: Lot 99 = Tract A; Lot 98 = Tract B; Lot 97 = Tract C; Lot 96 = Tract D; Lot 95 = Tract E; Lot 94 = Tract F; Lot 93 = Tract G; Lot 92 = Tract H; Lot 91 = Tract J; Lot 90 = Tract K; Lot 89 = Tract L; Lot 88 = Tract M; Lot 87 = Tract N; Lot 86 = Tract O; Lot 85 = Tract P; Lot 84 = Tract Q; Lot 83 = Tract R; Lot 82 = Tract S.

Dated this 14<sup>th</sup> day of February, 1994.

*L. Glen Saylor*  
Chief, Water Alloc. Bureau

STATE OF IDAHO  
DEPARTMENT OF WATER RESOURCES

APPLICATION FOR TRANSFER OF WATER RIGHT  
PART 1



Name of applicant A & B Irrigation District  
Post Office address P.O. Box #675, Rupert, ID 83350 Phone 436-3152

A. PURPOSE OF TRANSFER

- 1.  Change point of diversion     Add diversion point(s)     Change place of use
- Change nature of use     Change period of use     Other \_\_\_\_\_
- 2. Describe the reason for the proposed changes Delete one well that is no longer usable, & add one new well to the system.

\*see attachment B for full listing of rights

B. DESCRIPTION OF RIGHT(S) OR PORTION THEREOF, AFTER THE REQUESTED CHANGE

1. Right Number	Priority	Amount (cfs/ac-ft)	Nature of Use	Period of Use
<u>* 36-0208020</u>	<u>9-9-1948</u>	<u>1100</u>	<u>Irrig.</u>	<u>4-1</u> to <u>10-31</u>
_____	_____	_____	_____	_____ to _____
_____	_____	_____	_____	_____ to _____
_____	_____	_____	_____	_____ to _____

- 2. Total amount of water being transferred 1100 cubic feet per second and/or 265221.2 acre-feet per annum
- 3. Source of water Groundwater tributary to \_\_\_\_\_
- 4. Point(s) of Diversion: See Attachment C

36-0208020

Lot	¼	¼	¼	Sec.	Twp.	Rge.	County	Local name for diversion

5. Lands irrigated or place of use: No Change

T# 4036

Twp.	Rge.	Sec.	NE ¼				NW ¼				SW ¼				SE ¼				Totals			
			NE ¼	NW ¼	SW ¼	SE ¼	NE ¼	NW ¼	SW ¼	SE ¼	NE ¼	NW ¼	SW ¼	SE ¼	NE ¼	NW ¼	SW ¼	SE ¼				

**PART 1**

6. General Information:

a. Description of diversion system Many wells & pumps, mainlines & ditches to gravity & sprinkler irrigation.

b. Are the lands from which you propose to transfer the water right subject to any liens, deeds of trust, mortgages, or contracts? \_\_\_\_\_ Yes \_\_\_\_\_ No. If yes, provide a notarized statement from the holder of the lien, deed of trust, mortgage or contract agreeing to the proposed changes.

c. Describe the affect on the land now irrigated if the place of use is changed pursuant to this transfer:  
N/A

d. Remarks:  
Total number of wells in system will not change under this transfer. Transfer is needed due to reduction in groundwater supply due to continuing drought. New well will be known as the 3C922 Well.

**ACTION OF THE DIRECTOR, DEPARTMENT OF WATER RESOURCES**

This is to certify that I have examined Application for Transfer of Water Rights No. \_\_\_\_\_

And said application is hereby \_\_\_\_\_, subject to the following limitations and conditions:

\_\_\_\_\_  
\_\_\_\_\_  
\_\_\_\_\_  
\_\_\_\_\_  
\_\_\_\_\_  
\_\_\_\_\_  
\_\_\_\_\_

Witness my hand this \_\_\_\_\_ day of \_\_\_\_\_, 19 \_\_\_\_\_

\_\_\_\_\_

**STATE OF IDAHO  
DEPARTMENT OF WATER RESOURCES  
APPLICATION FOR TRANSFER OF WATER RIGHT**

**PART 2  
(Attach one copy for each right)**

**A. DESCRIPTION OF RIGHT AS RECORDED**

1. Right evidenced by:
  - a. Decree No. \_\_\_\_\_ Decreed to \_\_\_\_\_  
in case of \_\_\_\_\_ vs. \_\_\_\_\_  
dated \_\_\_\_\_ in \_\_\_\_\_ county of \_\_\_\_\_
  - b. License No. \_\_\_\_\_ issued by the Idaho Department of Water Resources.
  - c. Claim No. 36-0208020 on file with the Idaho Department of Water Resources.
  - d. Transfer No. \_\_\_\_\_ which produced this right.
2. Attach a copy of last year's tax notice for the property to which the water right is appurtenant or other document that show ownership. Label document as attachment A. Check appropriate box below:
 

Tax Notice                       Warranty Deed                       Other \_\_\_\_\_
3. Source of water Groundwater tributary to \_\_\_\_\_
4. Date or priority 9-9-1948
5. Water is used for the following purpose:
 

amount 1100 cfs for Irrig. purposes from 4-1 to 10-31  
 (cfs/ac-ft) \_\_\_\_\_ for \_\_\_\_\_ purposes from \_\_\_\_\_ to \_\_\_\_\_  
 amount \_\_\_\_\_ for \_\_\_\_\_ purposes from \_\_\_\_\_ to \_\_\_\_\_  
 (cfs/ac-ft) \_\_\_\_\_ for \_\_\_\_\_ purposes from \_\_\_\_\_ to \_\_\_\_\_  
 amount \_\_\_\_\_ for \_\_\_\_\_ purposes from \_\_\_\_\_ to \_\_\_\_\_  
 (cfs/ac-ft) \_\_\_\_\_ for \_\_\_\_\_ purposes from \_\_\_\_\_ to \_\_\_\_\_
6. Total amount of water under right 1100 cubic feet per second and/or 25046 acre-feet per annum.
7. Point(s) of Diversion: See Attachment A

Lot	¼	¼	¼	Sec.	Twp.	Rge.	County	Local name for diversion

8. Lands irrigated or place of use: Lands Within District Boundaries

Twp.	Rge.	Sec.	NE ¼				NW ¼				SW ¼				SE ¼				Totals	
			NE ¼	NW ¼	SW ¼	SE ¼	NE ¼	NW ¼	SW ¼	SE ¼	NE ¼	NW ¼	SW ¼	SE ¼	NE ¼	NW ¼	SW ¼	SE ¼		

Total acres 62604

9. Describe any other water rights used for the same purpose as described above \_\_\_\_\_

10. To your knowledge, has any portion of this water right undergone a period of five or more consecutive years of non-use?  
No If yes, describe \_\_\_\_\_

**B. DESCRIPTION OF PORTION OF RIGHT BEING TRANSFERRED**

*(If the entire right is to be changed by the applicant, omit part B and C.)*

- amount \_\_\_\_\_ for \_\_\_\_\_ purposes from \_\_\_\_\_ to \_\_\_\_\_  
 (cfs/ac-ft)  
 amount \_\_\_\_\_ for \_\_\_\_\_ purposes from \_\_\_\_\_ to \_\_\_\_\_  
 (cfs/ac-ft)  
 amount \_\_\_\_\_ for \_\_\_\_\_ purposes from \_\_\_\_\_ to \_\_\_\_\_  
 (cfs/ac-ft)

2. Point(s) of Diversion:

Lot	¼	¼	¼	Sec.	Twp.	Rge.	County	Local name for diversion

3. Lands irrigated or place of use:

Twp.	Rge.	Sec.	NE ¼				NW ¼				SW ¼				SE ¼				Totals	
			NE ¼	NW ¼	SW ¼	SE ¼	NE ¼	NW ¼	SW ¼	SE ¼	NE ¼	NW ¼	SW ¼	SE ¼	NE ¼	NW ¼	SW ¼	SE ¼		

Total acres \_\_\_\_\_

**C. DESCRIPTION OF UNCHANGED PORTION OF RIGHT (omit if there is no change)**

- amount \_\_\_\_\_ for \_\_\_\_\_ purposes from \_\_\_\_\_ to \_\_\_\_\_  
 (cfs/ac-ft)  
 amount \_\_\_\_\_ for \_\_\_\_\_ purposes from \_\_\_\_\_ to \_\_\_\_\_  
 (cfs/ac-ft)  
 amount \_\_\_\_\_ for \_\_\_\_\_ purposes from \_\_\_\_\_ to \_\_\_\_\_  
 (cfs/ac-ft)

2. Point(s) of Diversion:

Lot	¼	¼	¼	Sec.	Twp.	Rge.	County	Local name for diversion

3. Lands irrigated or place of use:

Twp.	Rge.	Sec.	NE ¼				NW ¼				SW ¼				SE ¼				Totals	
			NE ¼	NW ¼	SW ¼	SE ¼	NE ¼	NW ¼	SW ¼	SE ¼	NE ¼	NW ¼	SW ¼	SE ¼	NE ¼	NW ¼	SW ¼	SE ¼		

Total acres \_\_\_\_\_

**STATE OF IDAHO  
DEPARTMENT OF WATER RESOURCES  
APPLICATION FOR TRANSFER OF WATER RIGHT**

**PART 2  
(Attach one copy for each right)**

**A. DESCRIPTION OF RIGHT AS RECORDED**

1. Right evidenced by:

- a. Decree No. \_\_\_\_\_ Decreed to \_\_\_\_\_  
in case of \_\_\_\_\_ vs. \_\_\_\_\_  
dated \_\_\_\_\_ in \_\_\_\_\_ county of \_\_\_\_\_
- b. License No. \_\_\_\_\_ issued by the Idaho Department of Water Resources.
- c. Claim No. 26-15192 on file with the Idaho Department of Water Resources.
- d. Transfer No. \_\_\_\_\_ which produced this right.

2. Attach a copy of last year's tax notice for the property to which the water right is appurtenant or other documents which show ownership. Label document as attachment A. Check appropriate box below:

- Tax Notice                       Warranty Deed                       Other \_\_\_\_\_

3. Source of water Groundwater tributary to \_\_\_\_\_

4. Date or priority 4-1-1962

5. Water is used for the following purpose:

- amount 0.60 cfs for Irrig. purposes from 4-1 to 10-31  
(cfs/ac-ft)
- amount \_\_\_\_\_ for \_\_\_\_\_ purposes from \_\_\_\_\_ to \_\_\_\_\_  
(cfs/ac-ft)
- amount \_\_\_\_\_ for \_\_\_\_\_ purposes from \_\_\_\_\_ to \_\_\_\_\_  
(cfs/ac-ft)

6. Total amount of water under right 0.60 cubic feet per second and/or 145.2 acre-feet per annum

7. Point(s) of Diversion: See Attachment A

Lot	¼	¼	¼	Sec.	Twp.	Rge.	County	Local name for diversion

8. Lands irrigated or place of use: Lands Within District Boundaries

Twp.	Rge.	Sec.	NE ¼				NW ¼				SW ¼				SE ¼				Totals			
			NE ¼	NW ¼	SW ¼	SE ¼	NE ¼	NW ¼	SW ¼	SE ¼	NE ¼	NW ¼	SW ¼	SE ¼	NE ¼	NW ¼	SW ¼	SE ¼				

Total acres 36.3

9. Describe any other water rights used for the same purpose as described above \_\_\_\_\_

10. To your knowledge, has any portion of this water right undergone a period of five or more consecutive years of non-use?  
No If yes, describe \_\_\_\_\_

**B. DESCRIPTION OF PORTION OF RIGHT BEING TRANSFERRED**

*(If the entire right is to be changed by the applicant, omit part B and C.)*

- amount \_\_\_\_\_ for \_\_\_\_\_ purposes from \_\_\_\_\_ to \_\_\_\_\_  
 (cfs/ac-ft)  
 amount \_\_\_\_\_ for \_\_\_\_\_ purposes from \_\_\_\_\_ to \_\_\_\_\_  
 (cfs/ac-ft)  
 amount \_\_\_\_\_ for \_\_\_\_\_ purposes from \_\_\_\_\_ to \_\_\_\_\_  
 (cfs/ac-ft)

2. Point(s) of Diversion:

Lot	¼	¼	¼	Sec.	Twp.	Rge.	County	Local name for diversion

3. Lands irrigated or place of use:

Twp.	Rge.	Sec.	NE ¼				NW ¼				SW ¼				SE ¼				Totals	
			NE ¼	NW ¼	SW ¼	SE ¼	NE ¼	NW ¼	SW ¼	SE ¼	NE ¼	NW ¼	SW ¼	SE ¼	NE ¼	NW ¼	SW ¼	SE ¼		

Total acres \_\_\_\_\_

**C. DESCRIPTION OF UNCHANGED PORTION OF RIGHT (omit if there is no change)**

- amount \_\_\_\_\_ for \_\_\_\_\_ purposes from \_\_\_\_\_ to \_\_\_\_\_  
 (cfs/ac-ft)  
 amount \_\_\_\_\_ for \_\_\_\_\_ purposes from \_\_\_\_\_ to \_\_\_\_\_  
 (cfs/ac-ft)  
 amount \_\_\_\_\_ for \_\_\_\_\_ purposes from \_\_\_\_\_ to \_\_\_\_\_  
 (cfs/ac-ft)

2. Point(s) of Diversion:

Lot	¼	¼	¼	Sec.	Twp.	Rge.	County	Local name for diversion

3. Lands irrigated or place of use:

Twp.	Rge.	Sec.	NE ¼				NW ¼				SW ¼				SE ¼				Totals	
			NE ¼	NW ¼	SW ¼	SE ¼	NE ¼	NW ¼	SW ¼	SE ¼	NE ¼	NW ¼	SW ¼	SE ¼	NE ¼	NW ¼	SW ¼	SE ¼		

Total acres \_\_\_\_\_

**STATE OF IDAHO  
DEPARTMENT OF WATER RESOURCES  
APPLICATION FOR TRANSFER OF WATER RIGHT**

**PART 2  
(Attach one copy for each right)**

**A. DESCRIPTION OF RIGHT AS RECORDED**

1. Right evidenced by:

- a. Decree No. \_\_\_\_\_ Decreed to \_\_\_\_\_  
in case of \_\_\_\_\_ vs. \_\_\_\_\_  
dated \_\_\_\_\_ in \_\_\_\_\_ county of \_\_\_\_\_
- b. License No. \_\_\_\_\_ issued by the Idaho Department of Water Resources.
- c. Claim No. 36-15193 on file with the Idaho Department of Water Resources.
- d. Transfer No. \_\_\_\_\_ which produced this right.

2. Attach a copy of last year's tax notice for the property to which the water right is appurtenant or other documents which show ownership. Label document as attachment A. Check appropriate box below:

- Tax Notice       Warranty Deed       Other \_\_\_\_\_

3. Source of water Groundwater tributary to \_\_\_\_\_

4. Date or priority 4-1-1965

5. Water is used for the following purpose:

- amount 0.52 cfs for Irrig. purposes from 4-1 to 10-31  
(cfs/ac-ft)
- amount \_\_\_\_\_ for \_\_\_\_\_ purposes from \_\_\_\_\_ to \_\_\_\_\_  
(cfs/ac-ft)
- amount \_\_\_\_\_ for \_\_\_\_\_ purposes from \_\_\_\_\_ to \_\_\_\_\_  
(cfs/ac-ft)

6. Total amount of water under right 0.52 cubic feet per second and/or 125.6 acre-feet per annum

7. Point(s) of Diversion: See Attachment A

Lot	¼	¼	¼	Sec.	Twp.	Rge.	County	Local name for diversion

8. Lands irrigated or place of use: Lands Within District Boundaries

Twp.	Rge.	Sec.	NE ¼				NW ¼				SW ¼				SE ¼				Totals	
			NE ¼	NW ¼	SW ¼	SE ¼	NE ¼	NW ¼	SW ¼	SE ¼	NE ¼	NW ¼	SW ¼	SE ¼	NE ¼	NW ¼	SW ¼	SE ¼		

Total acres 31.4

9. Describe any other water rights used for the same purpose as described above \_\_\_\_\_

**PART 2**

10. To your knowledge, has any portion of this water right undergone a period of five or more consecutive years of non-use?  
No If yes, describe \_\_\_\_\_

**B. DESCRIPTION OF PORTION OF RIGHT BEING TRANSFERRED**

*(If the entire right is to be changed by the applicant, omit part B and C.)*

- amount \_\_\_\_\_ for \_\_\_\_\_ purposes from \_\_\_\_\_ to \_\_\_\_\_  
 (cfs/ac-ft)  
 amount \_\_\_\_\_ for \_\_\_\_\_ purposes from \_\_\_\_\_ to \_\_\_\_\_  
 (cfs/ac-ft)  
 amount \_\_\_\_\_ for \_\_\_\_\_ purposes from \_\_\_\_\_ to \_\_\_\_\_  
 (cfs/ac-ft)

2. Point(s) of Diversion:

Lot	¼	¼	¼	Sec.	Twp.	Rge.	County	Local name for diversion

3. Lands irrigated or place of use:

Twp.	Rge.	Sec.	NE ¼				NW ¼				SW ¼				SE ¼				Totals	
			NE ¼	NW ¼	SW ¼	SE ¼	NE ¼	NW ¼	SW ¼	SE ¼	NE ¼	NW ¼	SW ¼	SE ¼	NE ¼	NW ¼	SW ¼	SE ¼		

Total acres \_\_\_\_\_

**C. DESCRIPTION OF UNCHANGED PORTION OF RIGHT (omit if there is no change)**

- amount \_\_\_\_\_ for \_\_\_\_\_ purposes from \_\_\_\_\_ to \_\_\_\_\_  
 (cfs/ac-ft)  
 amount \_\_\_\_\_ for \_\_\_\_\_ purposes from \_\_\_\_\_ to \_\_\_\_\_  
 (cfs/ac-ft)  
 amount \_\_\_\_\_ for \_\_\_\_\_ purposes from \_\_\_\_\_ to \_\_\_\_\_  
 (cfs/ac-ft)

2. Point(s) of Diversion:

Lot	¼	¼	¼	Sec.	Twp.	Rge.	County	Local name for diversion

3. Lands irrigated or place of use:

Twp.	Rge.	Sec.	NE ¼				NW ¼				SW ¼				SE ¼				Totals	
			NE ¼	NW ¼	SW ¼	SE ¼	NE ¼	NW ¼	SW ¼	SE ¼	NE ¼	NW ¼	SW ¼	SE ¼	NE ¼	NW ¼	SW ¼	SE ¼		

Total acres \_\_\_\_\_

**STATE OF IDAHO  
DEPARTMENT OF WATER RESOURCES  
APPLICATION FOR TRANSFER OF WATER RIGHT**

**PART 2  
(Attach one copy for each right)**

**A. DESCRIPTION OF RIGHT AS RECORDED**

1. Right evidenced by:

- a. Decree No. \_\_\_\_\_ Decreed to \_\_\_\_\_  
in case of \_\_\_\_\_ vs. \_\_\_\_\_  
dated \_\_\_\_\_ in \_\_\_\_\_ county of \_\_\_\_\_
- b. License No. \_\_\_\_\_ issued by the Idaho Department of Water Resources.
- c. Claim No. 36-15194 on file with the Idaho Department of Water Resources.
- d. Transfer No. \_\_\_\_\_ which produced this right.

2. Attach a copy of last year's tax notice for the property to which the water right is appurtenant or other documents which show ownership. Label document as attachment A. Check appropriate box below:

- Tax Notice       Warranty Deed       Other \_\_\_\_\_

3. Source of water Groundwater tributary to \_\_\_\_\_

4. Date or priority 4-1-1968

5. Water is used for the following purpose:

amount 2.76 cfs for Irrig. purposes from 4-1 to 10-31  
 (cfs/ac-ft)  
 amount \_\_\_\_\_ for \_\_\_\_\_ purposes from \_\_\_\_\_ to \_\_\_\_\_  
 (cfs/ac-ft)  
 amount \_\_\_\_\_ for \_\_\_\_\_ purposes from \_\_\_\_\_ to \_\_\_\_\_  
 (cfs/ac-ft)

6. Total amount of water under right 2.76 cubic feet per second and/or 664.4 acre-feet per annum.

7. Point(s) of Diversion: See Attachment A

Lot	¼	¼	¼	Sec.	Twp.	Rge.	County	Local name for diversion

8. Lands irrigated or place of use: Lands Within District Boundaries

Twp.	Rge.	Sec.	NE ¼				NW ¼				SW ¼				SE ¼				Totals			
			NE ¼	NW ¼	SW ¼	SE ¼	NE ¼	NW ¼	SW ¼	SE ¼	NE ¼	NW ¼	SW ¼	SE ¼	NE ¼	NW ¼	SW ¼	SE ¼				

Total acres 166.1

9. Describe any other water rights used for the same purpose as described above \_\_\_\_\_

10. To your knowledge, has any portion of this water right undergone a period of five or more consecutive years of non-use?  
No If yes, describe \_\_\_\_\_

**B. DESCRIPTION OF PORTION OF RIGHT BEING TRANSFERRED**

*(If the entire right is to be changed by the applicant, omit part B and C.)*

1. amount \_\_\_\_\_ for \_\_\_\_\_ purposes from \_\_\_\_\_ to \_\_\_\_\_  
 (cfs/ac-ft)  
 amount \_\_\_\_\_ for \_\_\_\_\_ purposes from \_\_\_\_\_ to \_\_\_\_\_  
 (cfs/ac-ft)  
 amount \_\_\_\_\_ for \_\_\_\_\_ purposes from \_\_\_\_\_ to \_\_\_\_\_  
 (cfs/ac-ft)

2. Point(s) of Diversion:

Lot	¼	¼	¼	Sec.	Twp.	Rge.	County	Local name for diversion

3. Lands irrigated or place of use:

Twp.	Rge.	Sec.	NE ¼				NW ¼				SW ¼				SE ¼				Totals			
			NE ¼	NW ¼	SW ¼	SE ¼	NE ¼	NW ¼	SW ¼	SE ¼	NE ¼	NW ¼	SW ¼	SE ¼	NE ¼	NW ¼	SW ¼	SE ¼				

Total acres \_\_\_\_\_

**C. DESCRIPTION OF UNCHANGED PORTION OF RIGHT (omit if there is no change)**

1. amount \_\_\_\_\_ for \_\_\_\_\_ purposes from \_\_\_\_\_ to \_\_\_\_\_  
 (cfs/ac-ft)  
 amount \_\_\_\_\_ for \_\_\_\_\_ purposes from \_\_\_\_\_ to \_\_\_\_\_  
 (cfs/ac-ft)  
 amount \_\_\_\_\_ for \_\_\_\_\_ purposes from \_\_\_\_\_ to \_\_\_\_\_  
 (cfs/ac-ft)

2. Point(s) of Diversion:

Lot	¼	¼	¼	Sec.	Twp.	Rge.	County	Local name for diversion

3. Lands irrigated or place of use:

Twp.	Rge.	Sec.	NE ¼				NW ¼				SW ¼				SE ¼				Totals				
			NE ¼	NW ¼	SW ¼	SE ¼	NE ¼	NW ¼	SW ¼	SE ¼	NE ¼	NW ¼	SW ¼	SE ¼	NE ¼	NW ¼	SW ¼	SE ¼					

Total acres \_\_\_\_\_

**STATE OF IDAHO  
DEPARTMENT OF WATER RESOURCES  
APPLICATION FOR TRANSFER OF WATER RIGHT**

**PART 2  
(Attach one copy for each right)**

**A. DESCRIPTION OF RIGHT AS RECORDED**

1. Right evidenced by:

- a. Decree No. \_\_\_\_\_ Decreed to \_\_\_\_\_  
in case of \_\_\_\_\_ vs. \_\_\_\_\_  
dated \_\_\_\_\_ in \_\_\_\_\_ county of \_\_\_\_\_
- b. License No. \_\_\_\_\_ issued by the Idaho Department of Water Resources.
- c. Claim No. 36-15195 on file with the Idaho Department of Water Resources.
- d. Transfer No. \_\_\_\_\_ which produced this right.

2. Attach a copy of last year's tax notice for the property to which the water right is appurtenant or other documents which show ownership. Label document as attachment A. Check appropriate box below:

- Tax Notice                       Warranty Deed                       Other \_\_\_\_\_

3. Source of water Groundwater tributary to \_\_\_\_\_

4. Date or priority 4-1-1978

5. Water is used for the following purpose:

amount 3.76 cfs for Irrig. purposes from 4-1 to 10-31  
 (cfs/ac-ft) \_\_\_\_\_ for \_\_\_\_\_ purposes from \_\_\_\_\_ to \_\_\_\_\_  
 amount \_\_\_\_\_ for \_\_\_\_\_ purposes from \_\_\_\_\_ to \_\_\_\_\_  
 (cfs/ac-ft) \_\_\_\_\_ for \_\_\_\_\_ purposes from \_\_\_\_\_ to \_\_\_\_\_  
 amount \_\_\_\_\_ for \_\_\_\_\_ purposes from \_\_\_\_\_ to \_\_\_\_\_  
 (cfs/ac-ft) \_\_\_\_\_

6. Total amount of water under right 3.76 cubic feet per second and/or 752.4 acre-feet per annum

7. Point(s) of Diversion: See Attachment A

Lot	¼	¼	¼	Sec.	Twp.	Rge.	County	Local name for diversion

8. Lands irrigated or place of use: Lands Within District Boundaries

Twp.	Rge.	Sec.	NE ¼				NW ¼				SW ¼				SE ¼				Totals		
			NE ¼	NW ¼	SW ¼	SE ¼	NE ¼	NW ¼	SW ¼	SE ¼	NE ¼	NW ¼	SW ¼	SE ¼	NE ¼	NW ¼	SW ¼	SE ¼			

Total acres 188.1

9. Describe any other water rights used for the same purpose as described above \_\_\_\_\_

**PART 2**

10. To your knowledge, has any portion of this water right undergone a period of five or more consecutive years of non-use?  
No If yes, describe \_\_\_\_\_

**B. DESCRIPTION OF PORTION OF RIGHT BEING TRANSFERRED**

*(If the entire right is to be changed by the applicant, omit part B and C.)*

- amount \_\_\_\_\_ for \_\_\_\_\_ purposes from \_\_\_\_\_ to \_\_\_\_\_  
 (cfs/ac-ft)  
 amount \_\_\_\_\_ for \_\_\_\_\_ purposes from \_\_\_\_\_ to \_\_\_\_\_  
 (cfs/ac-ft)  
 amount \_\_\_\_\_ for \_\_\_\_\_ purposes from \_\_\_\_\_ to \_\_\_\_\_  
 (cfs/ac-ft)

2. Point(s) of Diversion:

Lot	¼	¼	¼	Sec.	Twp.	Rge.	County	Local name for diversion

3. Lands irrigated or place of use:

Twp.	Rge.	Sec.	NE ¼				NW ¼				SW ¼				SE ¼				Totals	
			NE ¼	NW ¼	SW ¼	SE ¼	NE ¼	NW ¼	SW ¼	SE ¼	NE ¼	NW ¼	SW ¼	SE ¼	NE ¼	NW ¼	SW ¼	SE ¼		

Total acres \_\_\_\_\_

**C. DESCRIPTION OF UNCHANGED PORTION OF RIGHT (omit if there is no change)**

- amount \_\_\_\_\_ for \_\_\_\_\_ purposes from \_\_\_\_\_ to \_\_\_\_\_  
 (cfs/ac-ft)  
 amount \_\_\_\_\_ for \_\_\_\_\_ purposes from \_\_\_\_\_ to \_\_\_\_\_  
 (cfs/ac-ft)  
 amount \_\_\_\_\_ for \_\_\_\_\_ purposes from \_\_\_\_\_ to \_\_\_\_\_  
 (cfs/ac-ft)

2. Point(s) of Diversion:

Lot	¼	¼	¼	Sec.	Twp.	Rge.	County	Local name for diversion

3. Lands irrigated or place of use:

Twp.	Rge.	Sec.	NE ¼				NW ¼				SW ¼				SE ¼				Totals	
			NE ¼	NW ¼	SW ¼	SE ¼	NE ¼	NW ¼	SW ¼	SE ¼	NE ¼	NW ¼	SW ¼	SE ¼	NE ¼	NW ¼	SW ¼	SE ¼		

Total acres \_\_\_\_\_

**STATE OF IDAHO  
DEPARTMENT OF WATER RESOURCES  
APPLICATION FOR TRANSFER OF WATER RIGHT**

**PART 2**

*(Attach one copy for each right)*

**A. DESCRIPTION OF RIGHT AS RECORDED**

1. Right evidenced by:

- a. Decree No. \_\_\_\_\_ Decreed to \_\_\_\_\_  
in case of \_\_\_\_\_ vs. \_\_\_\_\_  
dated \_\_\_\_\_ in \_\_\_\_\_ county of \_\_\_\_\_
- b. License No. \_\_\_\_\_ issued by the Idaho Department of Water Resources.
- c. Claim No. 36-15196 on file with the Idaho Department of Water Resources.
- d. Transfer No. \_\_\_\_\_ which produced this right.

2. Attach a copy of last year's tax notice for the property to which the water right is appurtenant or other documents which show ownership. Label document as attachment A. Check appropriate box below:

- Tax Notice                       Warranty Deed                       Other \_\_\_\_\_

3. Source of water Groundwater tributary to \_\_\_\_\_

4. Date or priority 4-1-1981

5. Water is used for the following purpose:

- amount 0.37 cfs for Irrig. purposes from 4-1 to 10-31  
(cfs/ac-ft)
- amount \_\_\_\_\_ for \_\_\_\_\_ purposes from \_\_\_\_\_ to \_\_\_\_\_  
(cfs/ac-ft)
- amount \_\_\_\_\_ for \_\_\_\_\_ purposes from \_\_\_\_\_ to \_\_\_\_\_  
(cfs/ac-ft)

6. Total amount of water under right 0.37 cubic feet per second and/or 88.4 acre-feet per annum

7. Point(s) of Diversion: See Attachment A

Lot	¼	¼	¼	Sec.	Twp.	Rge.	County	Local name for diversion

8. Lands irrigated or place of use: Lands Within District Boundaries

Twp.	Rge.	Sec.	NE ¼				NW ¼				SW ¼				SE ¼				Totals			
			NE ¼	NW ¼	SW ¼	SE ¼	NE ¼	NW ¼	SW ¼	SE ¼	NE ¼	NW ¼	SW ¼	SE ¼	NE ¼	NW ¼	SW ¼	SE ¼				

Total acres 22.1

9. Describe any other water rights used for the same purpose as described above \_\_\_\_\_

10. To your knowledge, has any portion of this water right undergone a period of five or more consecutive years of non-use?  
No If yes, describe \_\_\_\_\_

**B. DESCRIPTION OF PORTION OF RIGHT BEING TRANSFERRED**

*(If the entire right is to be changed by the applicant, omit part B and C.)*

1. amount \_\_\_\_\_ for \_\_\_\_\_ purposes from \_\_\_\_\_ to \_\_\_\_\_  
 (cfs/ac-ft)  
 amount \_\_\_\_\_ for \_\_\_\_\_ purposes from \_\_\_\_\_ to \_\_\_\_\_  
 (cfs/ac-ft)  
 amount \_\_\_\_\_ for \_\_\_\_\_ purposes from \_\_\_\_\_ to \_\_\_\_\_  
 (cfs/ac-ft)

2. Point(s) of Diversion:

Lot	¼	¼	¼	Sec.	Twp.	Rge.	County	Local name for diversion

3. Lands irrigated or place of use:

Twp.	Rge.	Sec.	NE ¼				NW ¼				SW ¼				SE ¼				Totals			
			NE ¼	NW ¼	SW ¼	SE ¼	NE ¼	NW ¼	SW ¼	SE ¼	NE ¼	NW ¼	SW ¼	SE ¼	NE ¼	NW ¼	SW ¼	SE ¼				

Total acres \_\_\_\_\_

**C. DESCRIPTION OF UNCHANGED PORTION OF RIGHT (omit if there is no change)**

1. amount \_\_\_\_\_ for \_\_\_\_\_ purposes from \_\_\_\_\_ to \_\_\_\_\_  
 (cfs/ac-ft)  
 amount \_\_\_\_\_ for \_\_\_\_\_ purposes from \_\_\_\_\_ to \_\_\_\_\_  
 (cfs/ac-ft)  
 amount \_\_\_\_\_ for \_\_\_\_\_ purposes from \_\_\_\_\_ to \_\_\_\_\_  
 (cfs/ac-ft)

2. Point(s) of Diversion:

Lot	¼	¼	¼	Sec.	Twp.	Rge.	County	Local name for diversion

3. Lands irrigated or place of use:

Twp.	Rge.	Sec.	NE ¼				NW ¼				SW ¼				SE ¼				Totals				
			NE ¼	NW ¼	SW ¼	SE ¼	NE ¼	NW ¼	SW ¼	SE ¼	NE ¼	NW ¼	SW ¼	SE ¼	NE ¼	NW ¼	SW ¼	SE ¼					

Total acres \_\_\_\_\_

**STATE OF IDAHO  
DEPARTMENT OF WATER RESOURCES  
APPLICATION FOR TRANSFER OF WATER RIGHT**

**PART 2**

*(Attach one copy for each right)*

**A. DESCRIPTION OF RIGHT AS RECORDED**

1. Right evidenced by:

- a. Decree No. \_\_\_\_\_ Decreed to \_\_\_\_\_  
in case of \_\_\_\_\_ vs. \_\_\_\_\_  
dated \_\_\_\_\_ in \_\_\_\_\_ county of \_\_\_\_\_
- b. License No. \_\_\_\_\_ issued by the Idaho Department of Water Resources.
- c. Claim No. 86-15127 on file with the Idaho Department of Water Resources.
- d. Transfer No. \_\_\_\_\_ which produced this right.

2. Attach a copy of last year's tax notice for the property to which the water right is appurtenant or other documents which show ownership. Label document as attachment A. Check appropriate box below:

- Tax Notice                       Warranty Deed                       Other \_\_\_\_\_

3. Source of water Groundwater tributary to \_\_\_\_\_

4. Date or priority 4-1-1984

5. Water is used for the following purpose:

amount 54.03 cfs for Irrig. purposes from 4-1 to 10-31  
 (cfs/ac-ft) \_\_\_\_\_ for \_\_\_\_\_ purposes from \_\_\_\_\_ to \_\_\_\_\_  
 amount \_\_\_\_\_ for \_\_\_\_\_ purposes from \_\_\_\_\_ to \_\_\_\_\_  
 (cfs/ac-ft) \_\_\_\_\_ for \_\_\_\_\_ purposes from \_\_\_\_\_ to \_\_\_\_\_  
 amount \_\_\_\_\_ for \_\_\_\_\_ purposes from \_\_\_\_\_ to \_\_\_\_\_  
 (cfs/ac-ft) \_\_\_\_\_

6. Total amount of water under right 54.03 cubic feet per second and/or 13029.2 acre-feet per annum

7. Point(s) of Diversion: See Attachment A

Lot	¼	¼	¼	Sec.	Twp.	Rge.	County	Local name for diversion

8. Lands irrigated or place of use: Lands Within District Boundaries

Twp.	Rge.	Sec.	NE ¼				NW ¼				SW ¼				SE ¼				Totals		
			NE ¼	NW ¼	SW ¼	SE ¼	NE ¼	NW ¼	SW ¼	SE ¼	NE ¼	NW ¼	SW ¼	SE ¼	NE ¼	NW ¼	SW ¼	SE ¼			

Total acres 3257.3

9. Describe any other water rights used for the same purpose as described above \_\_\_\_\_

**PART 2**

10. To your knowledge, has any portion of this water right undergone a period of five or more consecutive years of non-use?  
Na If yes, describe \_\_\_\_\_

**B. DESCRIPTION OF PORTION OF RIGHT BEING TRANSFERRED**

*(If the entire right is to be changed by the applicant, omit part B and C.)*

- amount \_\_\_\_\_ for \_\_\_\_\_ purposes from \_\_\_\_\_ to \_\_\_\_\_  
 (cfs/ac-ft)  
 amount \_\_\_\_\_ for \_\_\_\_\_ purposes from \_\_\_\_\_ to \_\_\_\_\_  
 (cfs/ac-ft)  
 amount \_\_\_\_\_ for \_\_\_\_\_ purposes from \_\_\_\_\_ to \_\_\_\_\_  
 (cfs/ac-ft)

2. Point(s) of Diversion:

Lot	¼	¼	¼	Sec.	Twp.	Rge.	County	Local name for diversion

3. Lands irrigated or place of use:

Twp.	Rge.	Sec.	NE ¼				NW ¼				SW ¼				SE ¼				Totals	
			NE ¼	NW ¼	SW ¼	SE ¼	NE ¼	NW ¼	SW ¼	SE ¼	NE ¼	NW ¼	SW ¼	SE ¼	NE ¼	NW ¼	SW ¼	SE ¼		

Total acres \_\_\_\_\_

**C. DESCRIPTION OF UNCHANGED PORTION OF RIGHT (omit if there is no change)**

- amount \_\_\_\_\_ for \_\_\_\_\_ purposes from \_\_\_\_\_ to \_\_\_\_\_  
 (cfs/ac-ft)  
 amount \_\_\_\_\_ for \_\_\_\_\_ purposes from \_\_\_\_\_ to \_\_\_\_\_  
 (cfs/ac-ft)  
 amount \_\_\_\_\_ for \_\_\_\_\_ purposes from \_\_\_\_\_ to \_\_\_\_\_  
 (cfs/ac-ft)

2. Point(s) of Diversion:

Lot	¼	¼	¼	Sec.	Twp.	Rge.	County	Local name for diversion

3. Lands irrigated or place of use:

Twp.	Rge.	Sec.	NE ¼				NW ¼				SW ¼				SE ¼				Totals	
			NE ¼	NW ¼	SW ¼	SE ¼	NE ¼	NW ¼	SW ¼	SE ¼	NE ¼	NW ¼	SW ¼	SE ¼	NE ¼	NW ¼	SW ¼	SE ¼		

Total acres \_\_\_\_\_

A+B Irrigation  
Transfer Application  
9S, 22E

9S

New Well

300

NORTH ROAD BM

ROAD  
1030 WEST

9

10

4208

NORTH ROAD

Well

6

16

15

Well  
4210

Abandoned Well

4200

NORTH ROAD

Well

4208

20

22E

63 E

T # 4036

**STATE OF IDAHO**  
**DEPARTMENT OF WATER RESOURCES**  
**APPLICATION FOR TRANSFER OF WATER RIGHT**  
**PART 3**

**A. Draw a map or attach a USGS map indicating the new point(s) of diversion and/or the new place of use for rights described in part 1. Clearly depict the land by section, township and range number.**

ATTACHMENT A

*Before*

EXISTING DIVERSION POINTS

Twp.	Rng.	Sec.	Tract	Gov't Tract	No. of Wells	County			
7S	23E	34	NW SE SW	A	2	Minidoka			
		24E	NW SW SW	D	1	"			
	24E			NW NW SE	B	1	"		
				NE SE SE	C	1	"		
		23	NW SW NE	A	1	"			
		26	NW SE NE	A	1	"			
				NE NW SW	F	1	"		
		28	NW SW NE	B	2	"			
		30	SW NW SE	A	2	"			
		31	NW SW NE	A	1	"			
		32	SW SE NE	C	2	"			
		33	SE NW SE	B	2	"			
		34	SW SE NW	B	1	"			
		35	SW SW SE	B	2	"			
		25E	27	NE SE SW	A	1	"		
			29	NE NE SW	A	1	"		
			30	NW NE SE	B	1	"		
			31	NE NE SW	D	1	"		
			32	NW NE SW	D	1	"		
			33	NE SW NW	A	1	"		
			34	SE NE SW	C	1	"		
			8S	21E	22	NW NE SE	B	1	Jerome
					24	NW SE NW	C	1	"
					26	NW SE NE	D	2	"
				35	SE NE NE	G	2	"	
					SW SW SW	A	1	"	
				SE SE SE	C	1	"		
	22E	30		SW NW SW	D	1	Minidoka		
		35		SW NW NE	A	2	"		
		<del>23E</del>		<del>NE / NW / NE</del>					
				SW SW SE	B	1	"		
	23E	1	NE NW NE	A	2	"			
				SW SW SW	F	1	"		
		2	SE NE SW	D	1	"			
4		SW SW SW	E	2	"				
5		NE SE NE	G	2	"				
8		NE NE SE	C	1	"				
10		SW SE NE	H	1	"				
			NE SW SW	D	1	"			
12		SW SW NE	D	2	"				
			SE SE SW	F	2	"			
14		NW NW NW	N	2	"				
15		SE NE NW	A	2	"				
			SE SE SE	F	1	"			
17		NW NE NW	D	1	"				
		NE SE SE	C	2	"				
19	NW SW SE	A	2	"					
21	SW SE NE	A	1	"					
22	SW SE SW	C	1	"					
23	SW NW SW	E	2	"					

Twp.	Rng.	Sec.	Tract	Gov't Tract	No. of Wells	County	
8S	23E	24	NE NW NW	B	1	Minidoka	
			NE SE SW	E	2	"	
		25	NW SE NW	C	1	"	
			26	NW NW SE	F	1	"
		27	NE NE NE	A	1	"	
			SW SE NW	B	1	"	
		28	SW SE SW	G	1	"	
			SW NE SW	E	1	"	
		29	NW SW SW	G	2	"	
			SE SE NE	J	2	"	
		31	SE NE SE	E	1	"	
		34	NW SE SW	C	1	"	
		35	SE NW NW	K	1	"	
			NE SW SW	D	1	"	
		24E	1	SE NW SE	B	1	"
				SE SE SE	E	1	"
		3	SE SE NE	B	1	"	
			SW SE NE	A	2	"	
		4	SW SW NE	C	1	"	
			NE SW SW	A	2	"	
		6	SE NE NW	F	1	"	
			NW NW SW	B	1	"	
		7	SE NE SE	J	1	"	
			NW NE SE	F	1	"	
		8	NE SE NE	C	1	"	
			10	NW SW NE	B	1	"
		11	SW SW NW	H	1	"	
			SE SE SW	E	1	"	
		12	SW NE NW	B	2	"	
			NW NW SE	E	1	"	
	13	NE NW NE	C	1	"		
		NW NW NE	K	2	"		
	14	SW SE SW	E	1	"		
		SE SW NW	C	1	"		
	18	NE SW NW	D	1	"		
		NE NW NE	E	1	"		
	21	NE SW SW	C	1	"		
		SW NE SE	D	1	"		
	22	SE SE SW	E	1	"		
		SE SW NE	B	1	"		
	26	SE NW SE	G	1	"		
		SW NE NW	H	1	"		
29	SE NW SE	G	1	"			
	SW NE NW	H	1	"			
30	SE NW SE	A	1	"			
	SW SE SW	B	2	"			
25E	3	SE NE NW	A	2	"		
		NW NW NW	D	2	"		
5	NE NE SE	D	1	"			
	NW NE NE	E	2	"			
6	NE NE SE	B	2	"			
	11	NW SW SE	G	1	"		
12	NW NW NW	A	2	"			
	13	NW SW SW	A	1	"		
14	SW NE SW	C	1	"			
	15	NW SW SW	F	2	"		

Twp.	Rng.	Sec.	Tract	Gov't Tract	No. of Wells	County
8S	25E	17	NW NE NE	E	1	Minidoka
		19	NE NW NE	K	2	"
			SE SW NW	F	2	"
		21	NE SE SW	D	1	"
		23	NW NW NW	J	2	"
		24	SE NW NW	E	1	"
9S	21E	1	NW NE SW	A	1	Jerome
		3	NE NW SW	B	1	"
			SE SE SW	J	1	"
			NW NE SE	E	1	"
		22E	3	NW SE SE	A	2
	7		SE NE NE	C	1	"
			NE SE NE	C	1	"
	9		SE SW NW	B	1	"
			NE NE SW	D	1	"
	10		NE SW NE	A	1	"
	11		NW NW NE	F	1	"
			SE NE NW	F	1	"
	15		NE SW NE	C	1	"
			SW SW NE	A	1	"
	18		NE SW SE	C	2	"
	19		NW SW NW	A	1	"
	20		NW NE NE	A	1	"
	22		SE SW NE	A	1	"
	28		NE SE SE	B	1	"
	30		NW NE NE	J	1	"
	33		SE NE SE	B	2	"
	23E		2	NE SE NE	D	1
		3	NE SE NE	E	1	"
NE NW SW			A	1	"	
6		SE SE NE	A	1	"	
10S	21E	2	NW SW SE	H	1	Jerome
		SW NW SW	E	1	Minidoka	
	22E	3	SE NW SW	J	1	Minidoka

ATTACHMENT B

Part 1.B. Water Rights To Be Transferred (Based On Director's SRBA Recommendation)

1. Right Number	Priority	Amount	Nature of Use	Period of Use
36-02080Z0	9-9-1948	1100 cfs	Irrigation	4-1 to 10-31
36-15192	4-1-1962	0.60 cfs	"	"
36-15193	4-1-1965	0.52 cfs	"	"
36-15194	4-1-1968	2.76 cfs	"	"
36-15195	4-1-1978	3.76 cfs	"	"
36-15196	4-1-1981	0.37 cfs	"	"
36-15127	4-1-1984	54.03 cfs	"	"

After

ATTACHMENT C

EXISTING DIVERSION POINTS

Twp.	Rng.	Sec.	Tract	Gov't Tract	No. of Wells	County		
7S	23E	34	NW SE SW	A	2	Minidoka		
		24E	22	NW SW SW	D	1	"	
				NW NW SE	B	1	"	
				NE SE SE	C	1	"	
			23	NW SW NE	A	1	"	
			26	NW SE NE	A	1	"	
				NE NW SW	F	1	"	
			28	NW SW NE	B	2	"	
			30	SW NW SE	A	2	"	
			31	NW SW NE	A	1	"	
		32	SW SE NE	C	2	"		
		33	SE NW SE	B	2	"		
		34	SW SE NW	B	1	"		
		35	SW SW SE	B	2	"		
		25E	27	NE SE SW	A	1	"	
			29	NE NE SW	A	1	"	
			30	NW NE SE	B	1	"	
			31	NE NE SW	D	1	"	
			32	NW NE SW	D	1	"	
			33	NE SW NW	A	1	"	
			34	SE NE SW	C	1	"	
			21E	22	NW NE SE	B	1	Jerome
				24	NW SE NW	C	1	"
				26	NW SE NE	D	2	"
		35		SE NE NE	G	2	"	
				SW SW SW	A	1	"	
				SE SE SE	C	1	"	
		22E	30	SW NW SW	D	1	Minidoka	
			35	SW NW NE	A	2	"	
		<del>22E</del>		<del>NE//NW//NE</del>			"	
		23E	1	NE NW NE	B	1	"	
					SW SW SW	A	2	"
				2	SE NE SW	F	1	"
				4	SE NE SW	D	1	"
			4	SW SW SW	E	2	"	
			5	NE SE NE	G	2	"	
			8	NE NE SE	C	1	"	
			10	SW SE NE	H	1	"	
				NE SW SW	D	1	"	
			12	SW SW NE	D	2	"	
				SE SE SW	F	2	"	
			14	NW NW NW	N	2	"	
			15	SE NE NW	A	2	"	
			SE SE SE	F	1	"		
		17	NW NE NW	D	1	"		
			NE SE SE	C	2	"		
		19	NW SW SE	A	2	"		
		21	SW SE NE	A	1	"		
		22	SW SE SW	C	1	"		
		23	SW NW SW	E	2	"		

T#40

Twp.	Rng.	Sec.	Tract	Gov't Tract	No. of Wells	County			
8S	23E	24	NE NW NW	B	1	Minidoka			
			NE SE SW	E	2	"			
			NW SE NW	C	1	"			
		25	26	27	NW NW SE	F	1	"	
					NE NE NE	A	1	"	
		28	29	31	SW SE NW	B	1	"	
					SW SE SW	G	1	"	
			34	35	SW NE SW	E	1	"	
					NW SW SW	G	2	"	
			24E	1	3	SE SE NE	J	2	"
						SE NE SE	E	1	"
						SE NW NW	C	1	"
				4	6	SE NW NW	K	1	"
						NE SW SW	D	1	"
				7	8	SE NW SE	B	1	"
	SE SE SE	E				1	"		
	10	11		SE SE NE	B	1	"		
				SW SE NE	A	2	"		
	25E	3		5	SW SW NE	C	1	"	
					NE SW SW	A	2	"	
					SE NE NW	F	1	"	
		6		11	NW NW SW	B	1	"	
					SE NE SE	J	1	"	
		12		13	NW NE SE	F	1	"	
			NE SE NE		C	1	"		
		14	15	NW SW NE	B	1	"		
				SW SW NW	H	1	"		
		18	21	SE SE SW	E	1	"		
				SW NE NW	B	2	"		
		22	23	NW NW SE	E	1	"		
				NE NW NE	C	1	"		
		26	29	NW NW NE	K	2	"		
				SW SE SW	E	1	"		
	30	31	SE SW NW	C	1	"			
			NE SW NW	D	1	"			
3	5	NE NW NE	E	1	"				
		NE SW SW	C	1	"				
6	11	SW NE SE	D	1	"				
		SE SE SW	E	1	"				
12	13	SE SW NE	B	1	"				
		SE NW SE	G	1	"				
14	15	SW NE NW	H	1	"				
		SE NW SE	A	1	"				
3	5	SW SE SW	B	2	"				
		SE NE NW	A	2	"				
6	11	NW NW NW	D	2	"				
		NE NE SE	D	1	"				
12	13	NW NE NE	E	2	"				
		NE NE SE	B	2	"				
14	15	NW SW SE	G	1	"				
		NW NW NW	A	2	"				
3	5	NW SW SW	A	1	"				
		SW NE SW	C	1	"				
6	11	NW SW SW	F	2	"				
		NW SW SW	F	2	"				

Twp.	Rng.	Sec.	Tract	Gov't Tract	No. of Wells	County
8S	25E	17	NW NE NE	E	1	Minidoka
		19	NE NW NE	K	2	"
			SE SW NW	F	2	"
		21	NE SE SW	D	1	"
		23	NW NW NW	J	2	"
9S	21E	24	SE NW NW	E	1	"
		1	NW NE SW	A	1	Jerome
		3	NE NW SW	B	1	"
			SE SE SW	J	1	"
			NW NE SE	E	1	"
	22E	3	NW SE SE	A	3	Minidoka
		7	SE NE NE	C	1	"
			NE SE NE	C	1	"
		9	SE SW NW	B	1	"
			NE NE SW	D	1	"
		10	NE SW NE	A	1	"
		11	NW NW NE	F	1	"
			SE NE NW	F	1	"
		15	NE SW NE	C	1	"
			SW SW NE	A	1	"
		18	NE SW SE	C	2	"
		19	NW SW NW	A	1	"
		<del>20</del>	<del>NW NE NE</del>	<del>A</del>	<del>1</del>	<del>"</del>
		22	SE SW NE	A	1	"
		28	NE SE SE	B	1	"
30	NW NE NE	J	1	"		
33	SE NE SE	B	2	"		
23E	2	NE SE NE	D	1	"	
	3	NE SE NE	E	1	"	
		NE NW SW	A	1	"	
	6	SE SE NE	A	1	"	
		NW SW SE	H	1	"	
10S	21E	2	SW NW SW	E	1	Jerome
	22E	3	SE NW SW	J	1	Minidoka

(2106)

verified photocopy of official  
ASCS photography - flown 7-6-68  
Minnesota County ASCS Office  
Jo Anne Frederiksen PA  
April 17, 1991

Glenn Hodges  
1968

(ST) F-5853

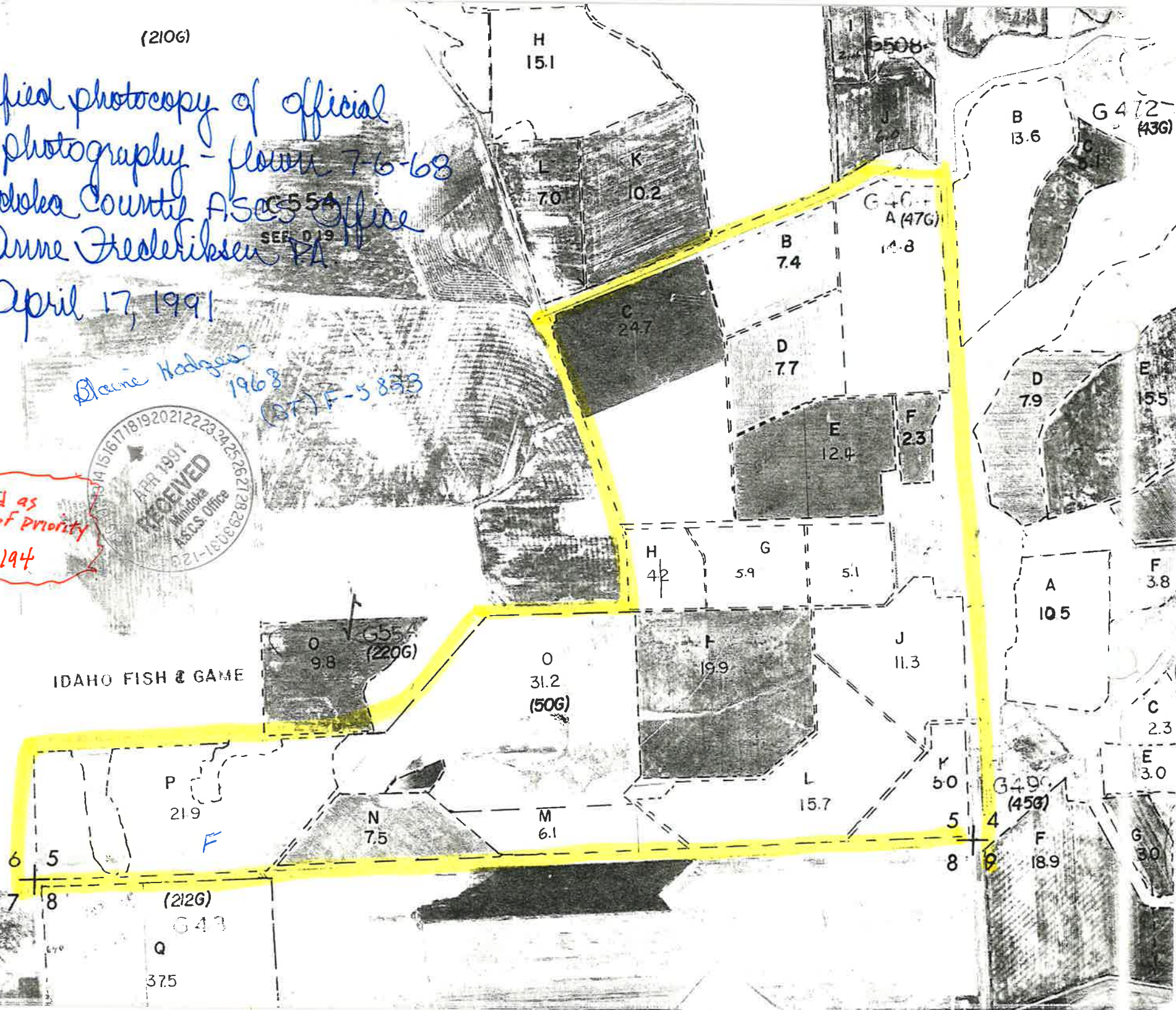


Submitted as  
evidence of priority  
A36-15194

IDAHO FISH & GAME

MAR 20 1993

MICROFILMED



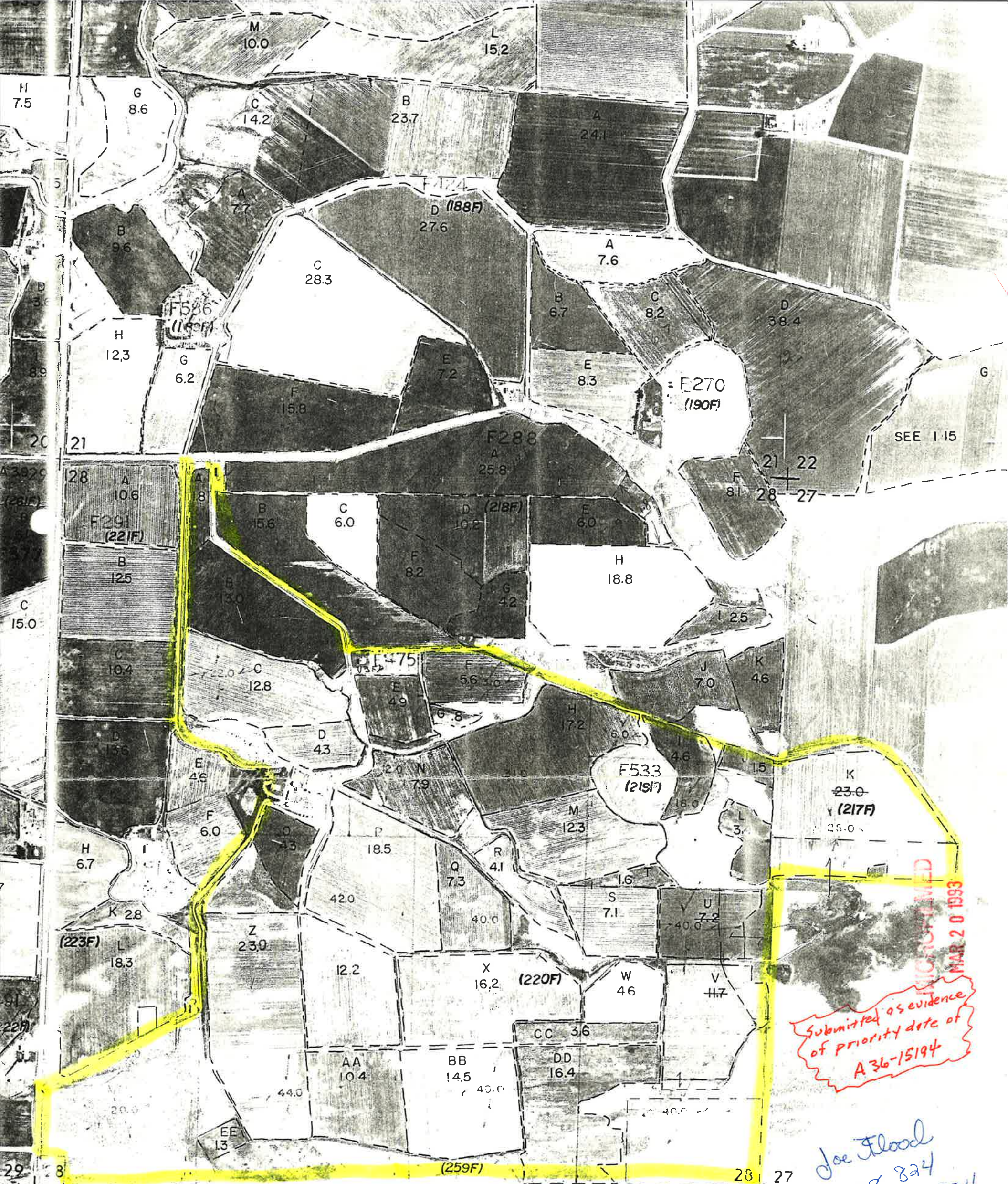
(2126)

G43

Q

375





F533 CONVERTED SPRINKLER AVERAGE ESTIMATE

Verified photocopy of official  
 ASCS photography - flown 7-7-68  
 Minidoka Co. ASCS  
 Co Anne Frederiksen  
 April 29, 1991

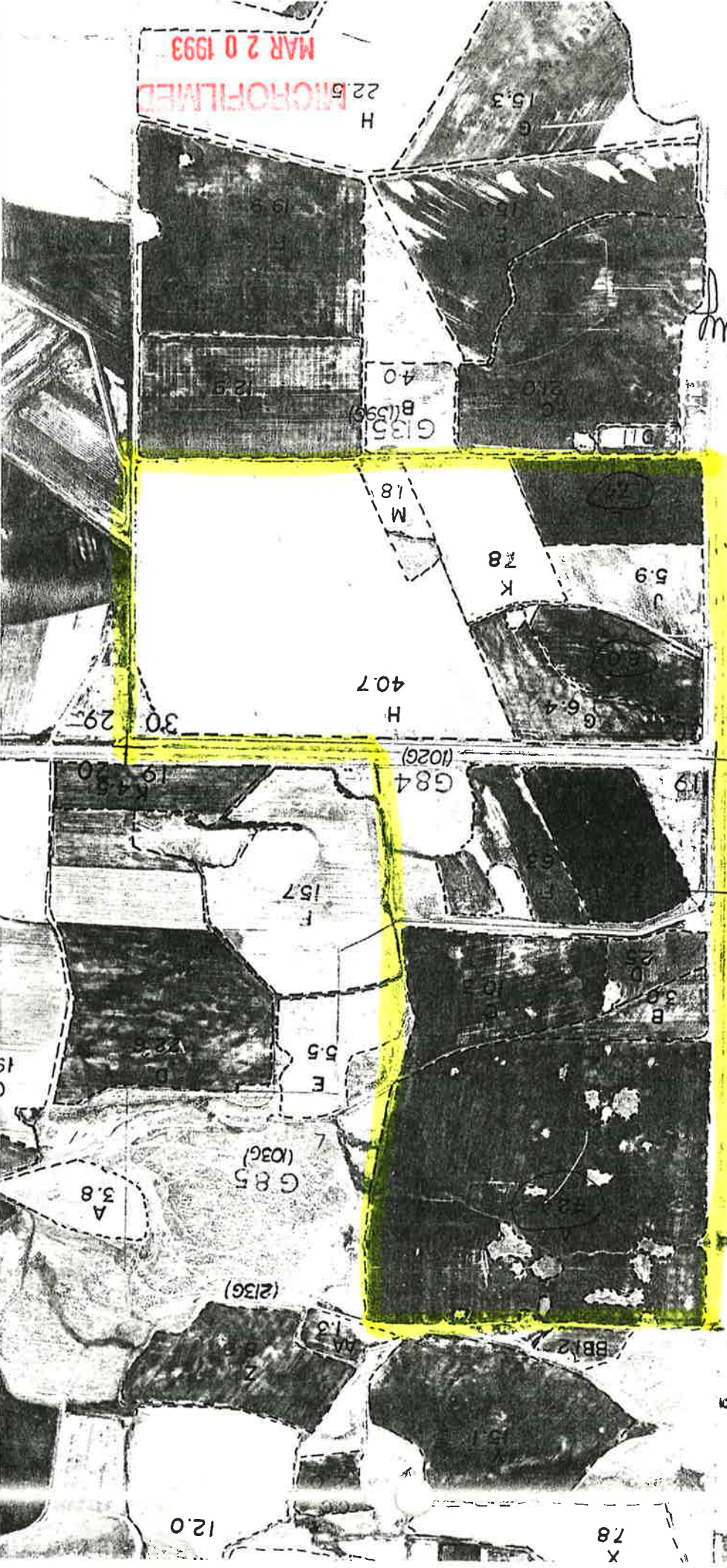
RECEIVED  
 APR 1991  
 Minidoka  
 ASCS Office

Submitted as evidence  
 of priority date of  
 A36-15194

Joe Flood  
 C-28 824  
 F-27/28 824  
 (ST) G+H  
 28-824

13 18027





MICROFILMED MAR 20 1993

Original photocopy of  
Aerial ASES photographs  
taken 7-6-1968  
for  
Munich Co. Asses  
April 22, 1991



8.1

(ST) 2-1983

A-19/30.823

1968

John Rogers

Submitted as evidence  
of priority date of  
A36-15194

John Rogers  
1968

19

TRACT C

TRACT B

COUNTY R.  
60'  
30'

TRACT A

TRACT D

REFERENC  
701-107-4

Submitted as  
evidence of priority  
date of A36-15194

TRACT A

R.O.W.	ACRES
ROAD	8.3
WELL & LAT.	8.8
DRAIN	2.2
TOTAL	13.0

NON-IRRIGABLE

CL-4	
CL-6	13.1
HIGH	3.8
TOTAL	16.9

GROSS 155.1

IRRIGABLE

CL-1	42.8
CL-2	37.7
CL-3	4.7
TOTAL	125.2

A-19/30 823

(ST) C-19 823

TRACT B

R.O.W.	ACRES
ROAD	1.1
WELL & LAT.	2.6

MICROFILMED  
MAR 20 1993