Carter - ADJ

Southern AJ

STATE OF IDAHO
DEPARTMENT OF WATER RESOURCES

TRANSFER OF WATER RIGHT

Requires Notice of Completed Administrative Proceedings

TRANSFER NO. 4763
WATER RIGHT NO(S). 36-02315A/36-02315B/36-02315C/36-02315D 36-02315E/36-07399

This is to certify that: **IDAHO YOUTH RANCH INC**
HARMAN LAND RANCH
1475 N 475 E
RUPERT ID 83350

has requested a change to the above captioned water right(s). This change in water right(s) is authorized pursuant to the provisions of Section 42-222, Idaho Code, provided the conditions listed below are met.

BENEFICIAL USE	PERIOD OF USE	DIVERSION RATE	ANNUAL VOLUME
Right No. 36-02315A :			
IRRIGATION	04/01 to 10/31	4.38 CFS	1016.0 AF
Priority: 01/21/1957			
Right No. 36-02315B :			
IRRIGATION	04/01 to 10/31	7.00 CFS	1600.0 AF
Priority: 01/21/1957			
Right No. 36-02315C :			
IRRIGATION	04/01 to 10/31	* 0.92 CFS	248.0 AF
Priority: 01/21/1957			
Right No. 36-02315D :			
IRRIGATION	04/01 to 10/31	2.83 CFS	880.0 AF
Priority: 01/21/1957			
Right No. 36-02315E :			
IRRIGATION	04/01 to 10/31	3.44 CFS	1248.0 AF
Priority: 01/21/1957			
Right No. 36-07399 :			
IRRIGATION	04/01 to 10/31	* 4.83 CFS	1280.0 AF
Priority: 10/30/1973			
	TOTAL:	** 22.77 CFS	** 6272.0 AF

SOURCE

GROUNDWATER

TRANSFER NO. 4763
WATER RIGHT NO(S). 36-02315A/36-02315B/36-02315C/36-02315D 36-02315E/36-07399

BENEFICIAL USE	PERIOD OF USE	DIVERSION RATE	ANNUAL VOLUME

LOCATION OF POINT(S) OF DIVERSION:

SENE , Sec. 13, Township 07S, Range 24E
NENE , Sec. 14, Township 07S, Range 24E
NWSE , Sec. 14, Township 07S, Range 24E
NWNE , Sec. 24, Township 07S, Range 24E
NWNW , Sec. 25, Township 07S, Range 24E
SESE , Sec. 25, Township 07S, Range 24E
MINIDOKA County

PLACE OF USE: IRRIGATION

TWN	RGE	SEC		ACRES		ACRES		ACRES	TOTAL
07S	24E	13	NENE	40	NWNE	40	SWNE	40	
			SENE	40	NENW	40	NWNW	40	
			SWNW	40	SENW	40	NESW	40	
			NWSW	40	SWSW	40	SESW	40	
			NESE	40	NWSE	40	SWSE	40	
			SESE	40					640
		14	NENE	40	NWNE	40	SWNE	40	
			SENE	40	NENW	40	NWNW	40	
			SWNW	40	SENW	40	NESW	40	
			NWSW	40	SWSW	40	SESW	40	
			NESE	40	NWSE	40	SWSE	40	
			SESE	40					640
		24	NWNE	40	SWNE	40	SENE	40	
			NENW	40	NWNW	40	SWNW	40	
			SENW	40	NESW	40	NWSW	40	
			SWSW	40	SESW	40	NESE	40	
			NWSE	40	SWSE	40	SESE	40	600
		25	NENE	40	NWNE	40	SWNE	40	
			SENE	40	NENW	40	NWNW	40	
			SWNW	40	SENW	40	NESW	40	
			NWSW	40	SWSW	18	SESW	32	
			NESE	40	NWSE	40	SWSE	36	
			SESE	40					606

Total number of acres irrigated: ** 2486 ***

CONDITIONS OF APPROVAL AND REMARKS

1. This right when combined with all other rights shall provide no more than .02 cfs per acre nor more than 4.0 afa per acre for the lands above.

TRANSFER NO. 4763
WATER RIGHT NO(S). 36-02315A/36-02315B/36-02315C/36-02315D
36-02315E/36-07399

CONDITIONS OF APPROVAL AND REMARKS

2. Approval of this transfer in no way grants any right-of-way or easement for use of a delivery system owned by person(s) other than the right owner.
3. Failure to comply with the conditions of this transfer is cause for the director to issue an order to show cause why the approval of the transfer should not be rescinded.
4. Approval of this transfer does not preclude the opportunity for review of the validity of the water right(s) in the ongoing Snake River Basin Adjudication.
** 5. The total instantaneous diversion of water from all points of diversion under Transfer No. 4763 shall not exceed 22.77 cfs, nor total combined annual volume of 6,272 af, for the total combined annual irrigation of 1,568 acres.
* 6. Right Nos. 36-02315C and 36-07399 when combined shall not exceed a total combined diversion rate of 5.12 cfs.
*** 7. Right No. 36-02315A is limited to irrigation of 254 acres in the place of use described above in a single irrigation season.
*** 8. Right No. 36-02315B is limited to irrigation of 400 acres in the place of use described above in a single irrigation season.
*** 9. Right No. 36-02315C is limited to irrigation of 62 acres in the place of use described above in a single irrigation season.
*** 10. Right No. 36-02315D is limited to irrigation of 220 acres in the place of use described above in a single irrigation season.
*** 11. Right No. 36-02315E is limited to irrigation of 312 acres in the place of use described above in a single irrigation season.
*** 12. Right No. 36-07399 is limited to irrigation of 320 acres in the place of use described above in a single irrigation season.
13. The point of diversion described as NENE, S14, T07S, R24E is a well located in the center of the NE quarter.

Dated this 12th day of July, 1996

for Chief, Water Alloc. Bureau

State of Idaho
DEPARTMENT OF WATER RESOURCES
1341 Fillmore Street, Suite 200, Twin Falls, ID 83301-3380
Phone: (208) 736-3033 FAX: (208) 736-3037

PHILIP E. BATT
GOVERNOR

KARL J. DREHER
DIRECTOR

May 12, 1998

Bob Harman
461-A E 1500 N
Rupert, ID
83350

RE: Decreed Water Rights 36-02315A-E, 36-07399

Dear Bob;

While preparing the application for transfer on the land formerly owned by the Idaho Youth Ranch, I have discovered a problem with how these water rights have been decreed in the Snake River Basin Adjudication. While Transfer #4763 was approved in 1996 to tie all of these rights together in a permissable place of use, the decrees do not reflect this transfer. So each of the six wells was decreed separately on a small part of the farm. Before I can proceed with your proposed transfer, this error needs to be corrected. Please contact the SRBA Court in Twin Falls (253 3rd Ave. North, 736-3011) as soon as possible to request that they set aside these decrees so that they can be corrected to reflect the approved transfer. Once you contact the Court on this matter, it should take a month or so to get the corrections made.

Regards,

James E. Stanton
Sr. Water Resource Agent

IDAHO DEPARTMENT OF WATER RESOURCES
ADJUDICATION CLAIM PROFILE REPORT

OWNER CODE	NAME & ADDRESS	PRIORITY DATE	WATER USE	USE PERIOD FROM	TO	DIVERSION RATE	DIVERSION VOLUME
C	IDAHO YOUTH RANCH INC PO BOX 534 RUPERT ID 83350 (208) 436-9365	01/21/1957	IRRIGATION	04-01	10-31	3.44 CFS	1248.0 AFA
			TOTAL DIVERSION:			3.44 CFS	1248.0 AFA
			CONSUMPTIVE USE:				936.0 AFA

Water Source: GROUNDWATER Tributary to: Stage: LICENSE

Point(s) of Diversion: T07S R24E S25 SESESE MINIDOKA County

Place of use Legal Description for: IRRIGATION

T	R	S	NE NENE Lt Ac	NE NWNE Lt Ac	NE SWNE Lt Ac	NE SENE Lt Ac	NW NENW Lt Ac	NW NWNW Lt Ac	NW SWNW Lt Ac	NW SENW Lt Ac	SW NESW Lt Ac	SW NWSW Lt Ac	SW SWSW Lt Ac	SW SESW Lt Ac	SE NESE Lt Ac	SE NWSE Lt Ac	SE SWSE Lt Ac	SE SESE Lt Ac	SUM
07S	24E	25	40	40	40	40									39	40	33	40	312.0
																TOTAL ACRES			312.0

Other Rights: 36-08258

Other Water Rights with Same Point(s) of Diversion and Source:
A36-02314 A36-02315 R36-02314

Non-Irrigation Use: NONE

Conditions of Approval:
C05 - RIGHT INCLUDES ACCOMPLISHED CHANGE IN PLACE OF USE PURSUANT TO
- IDAHO CODE 42-1416A.

Dates: Exam Made Date: 12/13/1991 Verified Date: 01/29/1992

Misc: Water District Number: Field Inspection Flag:
Presumption Flag: C

Comments: Date: 12/20/1991 User-ID: KEEN Subject: CLAIM REVIEWER
RESEARCH AND RECOMMENDATIONS BY S.W. KEEN

Date: 12/20/1991 User-ID: KEEN Subject: SPLITTING OF 36-02315
INVESTIGATION REVEALED THAT FIVE SEPARATE WELL/MAINLINE/SPRINKLER SYSTEMS SERVE THE PLACE OF USE DESCRIBED BY LICENSE 36-02315. THEREFORE, THIS RIGHT IS BEING RECOMMENDED WITH A, B, C, D, AND E PORTIONS.

THE DIVERSION RATES WERE DETERMINED THUS:

R36-02315A	ORIGINAL WELL #3	4.38 CFS = CAPACITY
R36-02315B	ORIGINAL WELL #1	7.00 CFS = CAPACITY
R36-02315C	T'FER 3090 WELL SWNWSE S14	.92 CFS
R36-02315D	T'FER 3090 WELL IN NE S14	2.83 CFS (THEORETIC)
R36-02315E	ORIGINAL WELL #4	3.44 CFS = CAPACITY
		**********
		18.57 CFS = LIC. RATE

PORTIONS B AND E CAN BE OPERATED TOGETHER BY OPENING A GATE VALVE

Verified by S.W. Keen on 1/29/92.

Supporting documents in A36-02315 file.

MICROFILMED JAN 2 1993

Comments: Date: 12/20/1991 User-ID: KEEN Subject: SPLITTING OF 36-02315

Audit: 01/13/92 KEEN 01/29/92 KEEN

MICROFILMED
JAN 27 1993

CLAIM NO. A36-02315
A36-02314

DATE OF PHOTO: Nov. 8, 1991

TAKEN BY: S. W. Keen



* Well in SESESE S25 T07S R24E. Facing northeast.



* Well in NWNWNW S25 T07S R24E. Facing north.

MICROFILMED
JAN 27 1993


NOT TO SCALE
GATE VALVE
16
83.8
HEL
78.8
23 24
26 25
24 19
25 30
40
40
40
40
40
39
33
40
N
NO HEL
MAINLINE
19
85.1
A36-02315 E
T07S, R24E, S25, E½
Scale ≅ 1/8310
21
231.8
22
164.4
HEL
P/D
WELL
26 25
35 36
25 30
36 31
T1326
602
TRACT-HEL
MICROFILMED
JAN 27 1993

01/18/2002

IDAHO DEPARTMENT OF WATER RESOURCES

Adjudication Recommendation Report 36-2315A V1

WATER RIGHT NUMBER: **36-2315A** V1

Owner Type	Name and Address
Current Owner	IDAHO YOUTH RANCH INC 1475 N 475 E RUPERT, ID 83350 (208)532-4768
Current Owner	HARMAN LAND RANCH 1475 N 475 E RUPERT, ID 83350 (208)532-4768
Original Owner	IDAHO YOUTH RANCH , ID

Priority Date: 01/21/1957

Basis: License

Status: Active

Source	Tributary
GROUND WATER	

Beneficial Use	From	To	Diversion Rate	Annual Volume
IRRIGATION	4/01	10/31	4.380 CFS	1,016.00 AF
		Total Diversion:	4.380 CFS	1,016.00 AF

Location of Point(s) of Diversion

GROUND WATER MINIDOKA County	NE1/4NE1/4	Sec. 14,	Twp 07S,	Rge 24E, B.M.
GROUND WATER MINIDOKA County	SE1/4SE1/4	Sec. 25,	Twp 07S,	Rge 24E, B.M.
GROUND WATER MINIDOKA County	NW1/4SE1/4	Sec. 14,	Twp 07S,	Rge 24E, B.M.
GROUND WATER MINIDOKA County	NW1/4NE1/4	Sec. 24,	Twp 07S,	Rge 24E, B.M.
GROUND WATER MINIDOKA County	NW1/4NW1/4	Sec. 25,	Twp 07S,	Rge 24E, B.M.
GROUND WATER MINIDOKA County	SE1/4NE1/4	Sec. 13,	Twp 07S,	Rge 24E, B.M.

Place of Use

IRRIGATION

Twp	Rge	Sec	NE				NW				SW				SE				Totals
			NE	NW	SW	SE	NE	NW	SW	SE	NE	NW	SW	SE	NE	NW	SW	SE	
07S	24E	13	40.0	40.0	40.0	40.0	40.0	40.0	40.0	40.0	40.0	40.0	40.0	40.0	40.0	40.0	40.0	40.0	640.0

IDAHO DEPARTMENT OF WATER RESOURCES

Adjudication Recommendation Report 36-2315A V1

07S 24E	14	40.0	40.0	40.0	40.0	40.0	40.0	40.0	40.0	40.0	40.0	40.0	40.0	40.0	40.0	40.0	40.0		640.0
07S 24E	24		40.0	40.0	40.0	40.0	40.0	40.0	40.0	40.0	40.0	40.0	40.0	40.0	40.0	40.0	40.0		600.0
07S 24E	25	40.0	40.0	40.0	40.0	40.0	40.0	40.0	40.0	40.0	40.0	18.0	32.0	40.0	40.0	36.0	40.0		606.0

Total Acres: 2486

Conditions of Approval:

Remarks:

1. Purpose of Use — THE USE OF WATER FOR IRRIGATION UNDER THIS RIGHT MAY BEGIN AS EARLY AS MARCH 15 AND MAY CONTINUE TO AS LATE AS NOVEMBER 15, PROVIDED OTHER ELEMENTS OF THE RIGHT ARE NOT EXCEEDED. THE USE OF WATER BEFORE APRIL 1 AND AFTER OCTOBER 31 UNDER THIS REMARK IS SUBORDINATE TO ALL WATER RIGHTS HAVING NO SUBORDINATED EARLY OR LATE IRRIGATION USE AND A PRIORITY DATE EARLIER THAN THE DATE A PARTIAL DECREE IS ENTERED FOR THIS RIGHT.
2. Quantity — USE OF THIS RIGHT WITH RIGHTS LISTED BELOW IS LIMITED TO A TOTAL COMBINED DIVERSION RATE OF 22.77 CFS AND TO A TOTAL COMBINED ANNUAL DIVERSION VOLUME OF 6272 AF.
   COMBINED RIGHT NOS.: 36-02315B, 36-02315C, 36-02315D, 36-02315E AND 36-07399.
3. Point of Diversion — THE POINT OF DIVERSION DESCRIBED AS T07S, R24E, S14, NENE IS A WELL IN THE CENTER OF THE NE QUARTER.
4. Place of Use - Irrigation — USE OF THIS RIGHT WITH THE RIGHTS LISTED BELOW IS LIMITED TO THE IRRIGATION OF A COMBINED TOTAL OF 1568 ACRES IN A SINGLE IRRIGATION SEASON.
   COMBINED RIGHT NOS.: 36-02315B, 36-02315C, 36-02315D, 36-02315E AND 36-07399.
   THIS RIGHT IS LIMITED TO THE IRRIGATION OF 254 ACRES WITHIN THE PLACE OF USE DESCRIBED ABOVE IN A SINGLE IRRIGATION SEASON.

Comments:

1. KEEN 12/20/1991 CLAIM REVIEWER
Comment: RESEARCH AND RECOMMENDATIONS BY S.W. KEEN SPLITTING OF 36-02315 INVESTIGATION REVEALED THAT FIVE SEPARATE WELL/MAINLINE/SPRINKLER SYSTEMS SERVE THE PLACE OF USE DESCRIBED BY LICENSE 36-02315. THEREFORE, THIS RIGHT IS BEING RECOMMENDED WITH A, B, C, AND D PORTIONS. THE DIVERSION RATES WERE DETERMINED THUS: R36-02315A ORIGINAL WELL #3 4.38 CFS = CAPACITY R36-02315B ORIGINAL WELL #1 7.00 CFS = CAPACITY R36-02315C T'FER 3090 WELL SWNWSE S14 .92 CFS R36-02315D T'FER 3090 WELL IN NE S14 2.83 CFS (THEORETIC) R36-02315E ORIGINAL WELL #4 3.44 CFS = CAPACITY ==========
18.57 CFS = LIC. RATE (R36-02315B AND R36-02315E ARE SEPARATED BY A VALVE ON THE MAINLINE. THE TWO ARE NOW OPERATED SEPARATELY, BUT THE VALVE COULD BE OPEN FOR CONJUNCTIVE USE.)

2. PSKAGGS 6/11/1996 TRANSFER NO. 4763
Comment: transfer.

3. PSKAGGS 6/19/1996 TRANSFER NO. 4763
Comment: Transfer No. 4763 was filed to add points of diversion & change the place of use under Right Nos. 36-02315A-E & 36-07399, combining these rights into a single system & creating a permissible place of use.

IDAHO DEPARTMENT OF WATER RESOURCES

Adjudication Recommendation Report 36-2315A V1

Dates and Other Information:

Decreed Date:
Enlargement Use Priority Date:
Enlargement Statute Priority Date:
Defendant:
Plaintiff:
Civil Case Number:
Judicial District:
Notice of Error Flag: NONE RECEIVED
State or Federal: S
Owner Name Connector:
Water District Number:
Generic Max Rate Per Acre:
Generic Max Volume Per Acre:
Swan Falls Trust or Nontrust:
Swan Falls Dismissed:
DLE Act Number:
Carey Act Number:
Mitigation Plan: False

01/18/2002

IDAHO DEPARTMENT OF WATER RESOURCES

Adjudication Recommendation Report 36-2315B V1

WATER RIGHT NUMBER: **36-2315B** V1

Owner Type	Name and Address
Current Owner	HARMAN LAND RANCH 1475 N 475 E RUPERT, ID 83350 (208)532-4768
Original Owner	IDAHO YOUTH RANCH INC , ID
Current Owner	IDAHO YOUTH RANCH INC 1475 N 475 E RUPERT, ID 83350 (208)532-4768

Priority Date: 01/21/1957

Basis: License

Status: Active

Source	Tributary
GROUND WATER	

Beneficial Use	From	To	Diversion Rate	Annual Volume
IRRIGATION	4/01	10/31	7.000 CFS	1,600.00 AF
		Total Diversion:	7.000 CFS	1,600.00 AF

Location of Point(s) of Diversion

GROUND WATER MINIDOKA County	NW1/4NW1/4	Sec. 25,	Twp 07S,	Rge 24E, B.M.
GROUND WATER MINIDOKA County	SE1/4NE1/4	Sec. 13,	Twp 07S,	Rge 24E, B.M.
GROUND WATER MINIDOKA County	NE1/4NE1/4	Sec. 14,	Twp 07S,	Rge 24E, B.M.
GROUND WATER MINIDOKA County	NW1/4SE1/4	Sec. 14,	Twp 07S,	Rge 24E, B.M.
GROUND WATER MINIDOKA County	NW1/4NE1/4	Sec. 24,	Twp 07S,	Rge 24E, B.M.
GROUND WATER MINIDOKA County	SE1/4SE1/4	Sec. 25,	Twp 07S,	Rge 24E, B.M.

Place of Use

IRRIGATION

Twp	Rge	Sec	NE				NW				SW				SE				Totals
			NE	NW	SW	SE	NE	NW	SW	SE	NE	NW	SW	SE	NE	NW	SW	SE	
07S	24E	13	40.0	40.0	40.0	40.0	40.0	40.0	40.0	40.0	40.0	40.0	40.0	40.0	40.0	40.0	40.0	40.0	640.0

IDAHO DEPARTMENT OF WATER RESOURCES

Adjudication Recommendation Report 36-2315B V1

07S 24E	14	40.0	40.0	40.0	40.0	40.0	40.0	40.0	40.0	40.0	40.0	40.0	40.0	40.0	40.0	40.0	40.0		640.0
07S 24E	24		40.0	40.0	40.0	40.0	40.0	40.0	40.0	40.0	40.0	40.0	40.0	40.0	40.0	40.0	40.0		600.0
07S 24E	25	40.0	40.0	40.0	40.0	40.0	40.0	40.0	40.0	40.0	40.0	18.0	32.0	40.0	40.0	36.0	40.0		606.0

Total Acres: 2486

Conditions of Approval:

Remarks:

1. Quantity — USE OF THIS RIGHT WITH RIGHTS LISTED BELOW IS LIMITED TO A TOTAL COMBINED DIVERSION RATE OF 22.77 CFS AND TO A TOTAL COMBINED ANNUAL DIVERSION VOLUME OF 6272 AF.
   COMBINED RIGHT NOS.: 36-02315A, 36-02315C, 36-02315D, 36-02315E AND 36-07399.
2. Place of Use - Irrigation — USE OF THIS RIGHT WITH THE RIGHTS LISTED BELOW IS LIMITED TO THE IRRIGATION OF A COMBINED TOTAL OF 1568 ACRES IN A SINGLE IRRIGATION SEASON.
   COMBINED RIGHT NOS.: 36-02315A, 36-02315C, 36-02315D, 36-02315E AND 36-07399.
   THIS RIGHT IS LIMITED TO THE IRRIGATION OF 400 ACRES WITHIN THE PLACE OF USE DESCRIBED ABOVE IN A SINGLE IRRIGATION SEASON.
3. Point of Diversion — THE POINT OF DIVERSION DESCRIBED AS T07S, R24E, S14, NENE IS A WELL IN THE CENTER OF THE NE QUARTER.
4. Purpose of Use — THE USE OF WATER FOR IRRIGATION UNDER THIS RIGHT MAY BEGIN AS EARLY AS MARCH 15 AND MAY CONTINUE TO AS LATE AS NOVEMBER 15, PROVIDED OTHER ELEMENTS OF THE RIGHT ARE NOT EXCEEDED. THE USE OF WATER BEFORE APRIL 1 AND AFTER OCTOTBER 31 UNDER THIS REMARK IS SUBORDINATE TO ALL WATER RIGHTS HAVING NO SUBORDINATED EARLY OR LATE IRRIGATION USE AND A PRIORITY DATE EARLIER THAN THE DATE A PARTIAL DECREE IS ENTERED FOR THIS RIGHT.

Comments:

1. KEEN 12/20/1991 CLAIM REVIEWER
Comment: RESEARCH AND RECOMMENDATIONS BY S.W. KEEN SPLITTING OF 36-02315 INVESTIGATION REVEALED THAT FIVE SEPARATE WELL/MAINLINE/SPRINKLER SYSTEMS SERVE THE PLACE OF USE DESCRIBED BY LICENSE 36-02315. THEREFORE, THIS RIGHT IS BEING RECOMMENDED WITH A, B, C, D, AND E PORTIONS. THE DIVERSION RATES WERE DETERMINED THUS: R36-02315A ORIGINAL WELL #3 4.38 CFS = CAPACITY R36-02315B ORIGINAL WELL #1 7.00 CFS = CAPACITY R36-02315C T'FER 3090 WELL SWNWSE S14 .92 CFS R36-02315D T'FER 3090 WELL IN NE S14 2.83 CFS (THEORETIC) R36-02315E ORIGINAL WELL #4 + 3.44 CFS = CAPACITY ==========
18.57 CFS = LIC. RATE * A VALVE ON THE MAINLINE SEPARATES 36-02315B AND 36-02315E. THEY ARE CURRENTLY OPERATED SEPARATELY, BUT THE VALVE CAN BE OPENED TO USE THE WELLS TOGETHER.

2. PSKAGGS 6/19/1996 TRANSFER NO. 4763
Comment: Transfer No. 4763 was filed to add points of diversion & change the place of use under Right Nos. 36-02315A-E & 36-07399, combining these rights into a single system & creating a permissible place of use.

IDAHO DEPARTMENT OF WATER RESOURCES

Adjudication Recommendation Report 36-2315B V1

Dates and Other Information:

Decreed Date:
Enlargement Use Priority Date:
Enlargement Statute Priority Date:
Defendant:
Plaintiff:
Civil Case Number:
Judicial District:
Notice of Error Flag: NONE RECEIVED
State or Federal: S
Owner Name Connector:
Water District Number:
Generic Max Rate Per Acre:
Generic Max Volume Per Acre:
Swan Falls Trust or Nontrust:
Swan Falls Dismissed:
DLE Act Number:
Carey Act Number:
Mitigation Plan: False

01/18/2002

IDAHO DEPARTMENT OF WATER RESOURCES

Adjudication Recommendation Report 36-2315C V1

WATER RIGHT NUMBER: **36-2315C** V1

Owner Type	Name and Address
Original Owner	IDAHO YOUTH RANCH INC , ID
Current Owner	IDAHO YOUTH RANCH INC 1475 N 475 E RUPERT, ID 83350 (208)532-4768
Current Owner	HARMAN LAND RANCH 1475 N 475 E RUPERT, ID 83350 (208)532-4768

Priority Date: 01/21/1957

Basis: License

Status: Active

Source	Tributary
GROUND WATER	

Beneficial Use	From	To	Diversion Rate	Annual Volume
IRRIGATION	4/01	10/31	0.920 CFS	248.00 AF
		Total Diversion:	0.920 CFS	248.00 AF

Location of Point(s) of Diversion

GROUND WATER MINIDOKA County	NE1/4NE1/4	Sec. 14,	Twp 07S,	Rge 24E, B.M.
GROUND WATER MINIDOKA County	NW1/4NE1/4	Sec. 24,	Twp 07S,	Rge 24E, B.M.
GROUND WATER MINIDOKA County	NW1/4SE1/4	Sec. 14,	Twp 07S,	Rge 24E, B.M.
GROUND WATER MINIDOKA County	NW1/4NW1/4	Sec. 25,	Twp 07S,	Rge 24E, B.M.
GROUND WATER MINIDOKA County	SE1/4SE1/4	Sec. 25,	Twp 07S,	Rge 24E, B.M.
GROUND WATER MINIDOKA County	SE1/4NE1/4	Sec. 13,	Twp 07S,	Rge 24E, B.M.

Place of Use

IRRIGATION

Twp	Rge	Sec	NE				NW				SW				SE				Totals
			NE	NW	SW	SE	NE	NW	SW	SE	NE	NW	SW	SE	NE	NW	SW	SE	
07S	24E	13	40.0	40.0	40.0	40.0	40.0	40.0	40.0	40.0	40.0	40.0	40.0	40.0	40.0	40.0	40.0	40.0	640.0

IDAHO DEPARTMENT OF WATER RESOURCES

Adjudication Recommendation Report 36-2315C V1

07S 24E	14	40.0	40.0	40.0	40.0	40.0	40.0	40.0	40.0	40.0	40.0	40.0	40.0	40.0	40.0	40.0	40.0	640.0
07S 24E	24		40.0	40.0	40.0	40.0	40.0	40.0	40.0	40.0	40.0	40.0	40.0	40.0	40.0	40.0	40.0	600.0
07S 24E	25	40.0	40.0	40.0	40.0	40.0	40.0	40.0	40.0	40.0	40.0	18.0	32.0	40.0	40.0	36.0	40.0	606.0

Total Acres: 2486

Conditions of Approval:

Remarks:

1. Purpose of Use — THE USE OF WATER FOR IRRIGATION UNDER THIS RIGHT MAY BEGIN AS EARLY AS MARCH 15 AND MAY CONTINUE TO AS LATE AS NOVEMBER 15, PROVIDED OTHER ELEMENTS OF THE RIGHT ARE NOT EXCEEDED. THE USE OF WATER BEFORE APRIL 1 AND AFTER OCTOTBER 31 UNDER THIS REMARK IS SUBORDINATE TO ALL WATER RIGHTS HAVING NO SUBORDINATED EARLY OR LATE IRRIGATION USE AND A PRIORITY DATE EARLIER THAN THE DATE A PARTIAL DECREE IS ENTERED FOR THIS RIGHT.
2. Quantity — USE OF THIS RIGHT WITH RIGHTS LISTED BELOW IS LIMITED TO A TOTAL COMBINED DIVERSION RATE OF 22.77 CFS AND TO A TOTAL COMBINED ANNUAL DIVERSION VOLUME OF 6272 AF.
   COMBINED RIGHT NOS.: 36-02315A, 36-02315B, 36-02315D, 36-02315E AND 36-07399.
   USE OF THIS RIGHT WITH RIGHT NO. 36-07399 IS LIMITED TO A TOTAL COMBINED DIVERSION RATE OF 5.12 CFS.
3. Point of Diversion — THE POINT OF DIVERSION DESCRIBED AS T07S, R24E, S14, NENE IS A WELL IN THE CENTER OF THE NE QUARTER.
4. Place of Use - Irrigation — USE OF THIS RIGHT WITH THE RIGHTS LISTED BELOW IS LIMITED TO THE IRRIGATION OF A COMBINED TOTAL OF 1568 ACRES IN A SINGLE IRRIGATION SEASON.
   COMBINED RIGHT NOS.: 36-02315A, 36-02315B, 36-02315D, 36-02315E AND 36-07399.
   THIS RIGHT IS LIMITED TO THE IRRIGATION OF 62 ACRES WITHIN THE PLACE OF USE DESCRIBED ABOVE IN A SINGLE IRRIGATION SEASON.

Comments:

1. KEEN 12/20/1991 CLAIM REVIEWER
Comment: RESEARCH AND RECOMMENDATIONS BY S.W. KEEN SPLITTING OF 36-02315 INVESTIGATION REVEALED THAT FIVE SEPARATE WELL/MAINLINE/SPRINKLER SYSTEMS SERVE THE PLACE OF USE DESCRIBED BY LICENSE 36-02315. THEREFORE, THIS RIGHT IS BEING RECOMMENDED WITH A, B, C, D, AND E PORTIONS. THE DIVERSION RATES WERE DETERMINED THUS: R36-02315A ORIGINAL WELL #3 4.38 CFS = CAPACITY R36-02315B ORIGINAL WELL #1 7.00 CFS = CAPACITY R36-02315C T'FER 3090 WELL SWNWSE S14 .92 CFS R36-02315D T'FER 3090 WELL IN NE S14 2.83 CFS (THEORETIC) R36-02315E ORIGINAL WELL #4 3.44 CFS = CAPACITY ========== 18.57 CFS = LIC. RATE (36-02315B AND 36-02315E ARE SEPARATED BY A VALVE ON THE MAINLINE. THEY ARE OPERATED SEPARATELY NOW, BUT THEY COULD BE OPERATED CONJUNCTIVELY.)

2. SMITH 7/30/1992 CORRECTION
Comment: ADDED LAST LINE TO REMARKS "...AND TO THE IRRIGATION OF...320 ACRES...." DOES NOT EFFECT VERIFIED STATUS.

3. PSKAGGS 6/19/1996 TRANSFER NO. 4763
Comment: Transfer No. 4763 was filed to add points of diversion & change the place of use under Right Nos. 36-02315A-E & 36-07399, combining these rights into a single system & creating a permissible place of use.

IDAHO DEPARTMENT OF WATER RESOURCES

Adjudication Recommendation Report 36-2315C V1

Dates and Other Information:

Decreed Date:
Enlargement Use Priority Date:
Enlargement Statute Priority Date:
Defendant:
Plaintiff:
Civil Case Number:
Judicial District:
Notice of Error Flag: NONE RECEIVED
State or Federal: S
Owner Name Connector:
Water District Number:
Generic Max Rate Per Acre:
Generic Max Volume Per Acre:
Swan Falls Trust or Nontrust:
Swan Falls Dismissed:
DLE Act Number:
Carey Act Number:
Mitigation Plan: False

01/18/2002

IDAHO DEPARTMENT OF WATER RESOURCES

Adjudication Recommendation Report 36-2315D V1

WATER RIGHT NUMBER: **36-2315D** V1

Owner Type	Name and Address
Current Owner	HARMAN LAND RANCH 1475 N 475 E RUPERT, ID 83350 (208)532-4768
Current Owner	IDAHO YOUTH RANCH INC 1475 N 475 E RUPERT, ID 83350 (208)532-4768
Original Owner	IDAHO YOUTH RANCH INC , ID

Priority Date: 01/21/1957

Basis: License

Status: Active

Source	Tributary
GROUND WATER	

Beneficial Use	From	To	Diversion Rate	Annual Volume
IRRIGATION	4/01	10/31	2.830 CFS	880.00 AF
		Total Diversion:	2.830 CFS	880.00 AF

Location of Point(s) of Diversion

GROUND WATER MINIDOKA County	NW1/4NE1/4	Sec. 24,	Twp 07S,	Rge 24E, B.M.
GROUND WATER MINIDOKA County	NE1/4NE1/4	Sec. 14,	Twp 07S,	Rge 24E, B.M.
GROUND WATER MINIDOKA County	SE1/4NE1/4	Sec. 13,	Twp 07S,	Rge 24E, B.M.
GROUND WATER MINIDOKA County	NW1/4NW1/4	Sec. 25,	Twp 07S,	Rge 24E, B.M.
GROUND WATER MINIDOKA County	NW1/4SE1/4	Sec. 14,	Twp 07S,	Rge 24E, B.M.
GROUND WATER MINIDOKA County	SE1/4SE1/4	Sec. 25,	Twp 07S,	Rge 24E, B.M.

Place of Use

IRRIGATION

Twp	Rge	Sec	NE				NW				SW				SE				Totals
			NE	NW	SW	SE	NE	NW	SW	SE	NE	NW	SW	SE	NE	NW	SW	SE	
07S	24E	13	40.0	40.0	40.0	40.0	40.0	40.0	40.0	40.0	40.0	40.0	40.0	40.0	40.0	40.0	40.0	40.0	640.0

07S 24E	14	40.0	40.0	40.0	40.0	40.0	40.0	40.0	40.0	40.0	40.0	40.0	40.0	40.0	40.0	40.0	40.0	640.0
07S 24E	24		40.0	40.0	40.0	40.0	40.0	40.0	40.0	40.0	40.0	40.0	40.0	40.0	40.0	40.0	40.0	600.0
07S 24E	25	40.0	40.0	40.0	40.0	40.0	40.0	40.0	40.0	40.0	40.0	18.0	32.0	40.0	40.0	36.0	40.0	606.0

Total Acres: 2486

Conditions of Approval:

Remarks:

1. Purpose of Use — THE USE OF WATER FOR IRRIGATION UNDER THIS RIGHT MAY BEGIN AS EARLY AS MARCH 15 AND MAY CONTINUE TO AS LATE AS NOVEMBER 15, PROVIDED OTHER ELEMENTS OF THE RIGHT ARE NOT EXCEEDED. THE USE OF WATER BEFORE APRIL 1 AND AFTER OCTOTBER 31 UNDER THIS REMARK IS SUBORDINATE TO ALL WATER RIGHTS HAVING NO SUBORDINATED EARLY OR LATE IRRIGATION USE AND A PRIORITY DATE EARLIER THAN THE DATE A PARTIAL DECREE IS ENTERED FOR THIS RIGHT.
2. Quantity — USE OF THIS RIGHT WITH RIGHTS LISTED BELOW IS LIMITED TO A TOTAL COMBINED DIVERSION RATE OF 22.77 CFS AND TO A TOTAL COMBINED ANNUAL DIVERSION VOLUME OF 6272 AF.
   COMBINED RIGHT NOS.: 36-02315A, 36-02315B, 36-02315D, 36-02315E AND 36-07399.
3. Point of Diversion — THE POINT OF DIVERSION DESCRIBED AS T07S, R24E, S14, NENE IS A WELL IN THE CENTER OF THE NE QUARTER.
4. Place of Use - Irrigation — USE OF THIS RIGHT WITH THE RIGHTS LISTED BELOW IS LIMITED TO THE IRRIGATION OF A COMBINED TOTAL OF 1568 ACRES IN A SINGLE IRRIGATION SEASON.
   COMBINED RIGHT NOS.: 36-02315A, 36-02315B, 36-02315C, 36-02315E AND 36-07399.
   THIS RIGHT IS LIMITED TO THE IRRIGATION OF 220 ACRES WITHIN THE PLACE OF USE DESCRIBED ABOVE IN A SINGLE IRRIGATION SEASON.

IDAHO DEPARTMENT OF WATER RESOURCES

Adjudication Recommendation Report 36-2315D V1

Comments:

1. KEEN 12/20/1991 SPLITTING OF 36-02315
Comment: INVESTIGATION REVEALED THAT FIVE SEPARATE WELL/MAINLINE/SPRINKLER SYSTEMS SERVE THE PLACE OF USE DESCRIBED BY LICENSE 36-02315. THEREFORE, THIS RIGHT IS BEING RECOMMENDED WITH A, B, C, D, AND E PORTIONS. THE DIVERSION RATES WERE DETERMINED THUS: R36-02315A ORIGINAL WELL #3 4.38 CFS = CAPACITY R36-02315B ORIGINAL WELL #1 7.00 CFS = CAPACITY R36-02315C T'FER 3090 WELL SWNWSE S14 .92 CFS R36-02315D T'FER 3090 WELL IN NE S14 2.83 CFS (THEORETIC) R36-02315E ORIGINAL WELL #4 3.44 CFS = CAPACITY ========== 18.57 CFS = LIC. RATE (36-02315B AND 36-02315E ARE SEPARATED BY A VALVE ON THE MAINLINE. THEY ARE NOW USED SEPARATELY, BUT THE VALVE COULD BE OPENED FOR CONJUNCTIVE USE.) CLAIM REVIEWER RESEARCH AND RECOMMENDATIONS BY S.W. KEEN

2. KEEN 5/27/1992 CHANGE AND RE-VERIFICATION
Comment: TODAY I FOUND THAT I HAD ENTERED THE WRONG SECTION IN THE POINT OF DIVERSION FIELD. I CHANGED IT TO 14 FROM 25 AND SET THE VERIFIED DATE TODAY.

3. WHITE 8/3/1992 DATA ENTRY
Comment: ADDED ADDITIONAL POINTS OF DIVERSION UNDER 1/4, 1/4, PER LKH.

4. PSKAGGS 6/19/1996 TRANSFER NO. 4763
Comment: Transfer No. 4763 was filed to add points of diversion & change the place of use under Right Nos. 36-02315A-E & 36-07399, combining these rights into a single system & creating a permissible place of use.

Dates and Other Information:

Decreed Date:
Enlargement Use Priority Date:
Enlargement Statute Priority Date:
Defendant:
Plaintiff:
Civil Case Number:
Judicial District:
Notice of Error Flag: NONE RECEIVED
State or Federal: S
Owner Name Connector:
Water District Number:
Generic Max Rate Per Acre:
Generic Max Volume Per Acre:
Swan Falls Trust or Nontrust:
Swan Falls Dismissed:
DLE Act Number:
Carey Act Number:
Mitigation Plan: False

01/18/2002

IDAHO DEPARTMENT OF WATER RESOURCES

Adjudication Recommendation Report 36-2315E V1

WATER RIGHT NUMBER: **36-2315E** V1

Owner Type	Name and Address
Original Owner	IDAHO YOUTH RANCH INC , ID
Current Owner	IDAHO YOUTH RANCH INC 1475 N 475 E RUPERT, ID 83350 (208)532-4768
Current Owner	HARMAN LAND RANCH 1475 N 475 E RUPERT, ID 83350 (208)532-4768

Priority Date: 01/21/1957

Basis: License

Status: Active

Source	Tributary
GROUND WATER	

Beneficial Use	From	To	Diversion Rate	Annual Volume
IRRIGATION	4/01	10/31	3.440 CFS	1,248.00 AF
		Total Diversion:	3.440 CFS	1,248.00 AF

Location of Point(s) of Diversion

GROUND WATER MINIDOKA County	NW1/4SE1/4	Sec. 14,	Twp 07S,	Rge 24E, B.M.
GROUND WATER MINIDOKA County	SE1/4NE1/4	Sec. 13,	Twp 07S,	Rge 24E, B.M.
GROUND WATER MINIDOKA County	NW1/4NW1/4	Sec. 25,	Twp 07S,	Rge 24E, B.M.
GROUND WATER MINIDOKA County	NE1/4NE1/4	Sec. 14,	Twp 07S,	Rge 24E, B.M.
GROUND WATER MINIDOKA County	NW1/4NE1/4	Sec. 24,	Twp 07S,	Rge 24E, B.M.
GROUND WATER MINIDOKA County	SE1/4SE1/4	Sec. 25,	Twp 07S,	Rge 24E, B.M.

Place of Use

IRRIGATION

Twp	Rge	Sec	NE				NW				SW				SE				Totals
			NE	NW	SW	SE	NE	NW	SW	SE	NE	NW	SW	SE	NE	NW	SW	SE	
07S	24E	13	40.0	40.0	40.0	40.0	40.0	40.0	40.0	40.0	40.0	40.0	40.0	40.0	40.0	40.0	40.0	40.0	640.0

IDAHO DEPARTMENT OF WATER RESOURCES

Adjudication Recommendation Report 36-2315E V1

07S 24E	14	40.0	40.0	40.0	40.0	40.0	40.0	40.0	40.0	40.0	40.0	40.0	40.0	40.0	40.0	40.0	40.0		640.0
07S 24E	24		40.0	40.0	40.0	40.0	40.0	40.0	40.0	40.0	40.0	40.0	40.0	40.0	40.0	40.0	40.0		600.0
07S 24E	25	40.0	40.0	40.0	40.0	40.0	40.0	40.0	40.0	40.0	40.0	18.0	32.0	40.0	40.0	36.0	40.0		606.0

Total Acres: 2486

Conditions of Approval:

Remarks:

1. Purpose of Use — THE USE OF WATER FOR IRRIGATION UNDER THIS RIGHT MAY BEGIN AS EARLY AS MARCH 15 AND MAY CONTINUE TO AS LATE AS NOVEMBER 15, PROVIDED OTHER ELEMENTS OF THE RIGHT ARE NOT EXCEEDED. THE USE OF WATER BEFORE APRIL 1 AND AFTER OCTOTBER 31 UNDER THIS REMARK IS SUBORDINATE TO ALL WATER RIGHTS HAVING NO SUBORDINATED EARLY OR LATE IRRIGATION USE AND A PRIORITY DATE EARLIER THAN THE DATE A PARTIAL DECREE IS ENTERED FOR THIS RIGHT.
2. Quantity — USE OF THIS RIGHT WITH RIGHTS LISTED BELOW IS LIMITED TO A TOTAL COMBINED DIVERSION RATE OF 22.77 CFS AND TO A TOTAL COMBINED ANNUAL DIVERSION VOLUME OF 6272 AF.
   COMBINED RIGHT NOS.: 36-02315A, 36-02315B, 36-02315C, 36-02315D AND 36-07399.
3. Point of Diversion — THE POINT OF DIVERSION DESCRIBED AS T07S, R24E, S14, NENE IS A WELL IN THE CENTER OF THE NE QUARTER.
4. Place of Use - Irrigation — USE OF THIS RIGHT WITH THE RIGHTS LISTED BELOW IS LIMITED TO THE IRRIGATION OF A COMBINED TOTAL OF 1568 ACRES IN A SINGLE IRRIGATION SEASON.
   COMBINED RIGHT NOS.: 36-02315A, 36-02315B, 36-02315C, 36-02315D AND 36-07399.
   THIS RIGHT IS LIMITED TO THE IRRIGATION OF 312 ACRES WITHIN THE PLACE OF USE DESCRIBED ABOVE IN A SINGLE IRRIGATION SEASON.

Comments:

1. KEEN 12/20/1991 CLAIM REVIEWER
Comment: RESEARCH AND RECOMMENDATIONS BY S.W. KEEN SPLITTING OF 36-02315 INVESTIGATION REVEALED THAT FIVE SEPARATE WELL/MAINLINE/SPRINKLER SYSTEMS SERVE THE PLACE OF USE DESCRIBED BY LICENSE 36-02315. THEREFORE, THIS RIGHT IS BEING RECOMMENDED WITH A, B, C, D, AND E PORTIONS. THE DIVERSION RATES WERE DETERMINED THUS: R36-02315A ORIGINAL WELL #3 4.38 CFS = CAPACITY R36-02315B ORIGINAL WELL #1 7.00 CFS = CAPACITY R36-02315C T'FER 3090 WELL SWNWSE S14 .92 CFS R36-02315D T'FER 3090 WELL IN NE S14 2.83 CFS (THEORETIC) R36-02315E ORIGINAL WELL #4 3.44 CFS = CAPACITY **********
_____18.57 CFS = LIC. RATE PORTIONS B AND E CAN BE OPERATED TOGETHER BY OPENING A GATE VALVE ON THE MAINLINE, BUT THEY ARE NOT CURRENTLY OPERATED THAT WAY.

2. PSKAGGS 6/19/1996 TRANSFER NO. 4763
Comment: Transfer No. 4763 was filed to add points of diversion & change the place of use under Right Nos. 36-02315A-E & 36-07399, combining these rights into a single system & creating a permissible place of use.

IDAHO DEPARTMENT OF WATER RESOURCES

Adjudication Recommendation Report 36-2315E V1

Dates and Other Information:

Decreed Date:
Enlargement Use Priority Date:
Enlargement Statute Priority Date:
Defendant:
Plaintiff:
Civil Case Number:
Judicial District:
Notice of Error Flag: NONE RECEIVED
State or Federal: S
Owner Name Connector:
Water District Number:
Generic Max Rate Per Acre:
Generic Max Volume Per Acre:
Swan Falls Trust or Nontrust:
Swan Falls Dismissed:
DLE Act Number:
Carey Act Number:
Mitigation Plan: False

Form 42-248/42-1409(6) February 3, 1997

ADJACENT A&B

STATE OF IDAHO
IDAHO DEPARTMENT OF WATER RESOURCES

RECEIVED
JUN 04 1998
Department of Water Resources
Southern Region

NOTICE OF CHANGE OF WATER RIGHT OWNERSHIP

Please print or type. Attach pages with additional information. Instructions are on the back of this page. Incomplete forms will be returned.

1. Water Right No(s).: 36-02315A thru E, 36-07399

   Adjudication Claim No(s).: _____

2. The following REQUIRED information must be submitted with this form:

   A. A copy of the most recent DEED, TITLE POLICY, CONTRACT OF SALE or other legal document indicating your ownership of the property and water rights or claims in question, WITH ATTACHED LEGAL DESCRIPTION.

   AND

   B. PLAT OF PROPERTY or SURVEY MAP for parcel of ten acres or less. (These are usually attached to your deed or on file with the county.)

   OR

   C. For water rights or adjudication claims involving ten or more irrigated acres, a USDA Farm Service Agency AERIAL PHOTO with irrigated acres outlined and point(s) of diversion clearly marked.

3. Name and Address of Former Owner/Claimant: Idaho Youth Ranch
   PO Box 534, Rupert, ID 83350

4. New Owner/Claimant(s): Kent c/o Jack Harman
   Name Connector (Check one): [ ] and, [ ] or, [ ] and/or

   New Mailing Address: 1500 N 461-A E

   City, State and ZIP Code: Rupert, ID 83350

   New Telephone Number: (208) 532-4768

5. Date you acquired the property: January 1993

6. If you have acquired only a portion of the former owner's property, IDWR may need to split the water right(s) or adjudication claim(s). If this applies, describe in detail your portion of each water right or adjudication claim in the spaces below. If necessary, attach additional pages.

   Number of acres you irrigate _____ Number and type of stock _____

   Diversion rate in CFS _____ Number of homes _____ Other uses _____

   If a water right or adjudication claim is being split and you are not sure how to identify your portion of the original right or claim, please contact the nearest IDWR office for assistance.

7. Signature of New Owner or Claimant(s): Jack M. Harman

   (Corporations or other organizations must submit a list of directors and/or officers demonstrating authority to sign form.)

8. For Snake River Basin Adjudication Claims: Please attach a Notice of Appearance completed by your attorney, if you wish IDWR to correspond with him or her for all matters related to your claims..

- Copy -

Forward to Allocations 1/18/02
SCC

✓ Carter - ADJ

— Southern AJ

STATE OF IDAHO
DEPARTMENT OF WATER RESOURCES

TRANSFER OF WATER RIGHT

Requires Notice of Completed Administrative Proceedings

TRANSFER NO. 4763
WATER RIGHT NO(S). 36-02315A/36-02315B/36-02315C/36-02315D 36-02315E/36-07399

This is to certify that: **IDAHO YOUTH RANCH INC**
HARMAN LAND RANCH
1475 N 475 E
RUPERT ID 83350

has requested a change to the above captioned water right(s). This change in water right(s) is authorized pursuant to the provisions of Section 42-222, Idaho Code, provided the conditions listed below are met.

BENEFICIAL USE	PERIOD OF USE	DIVERSION RATE	ANNUAL VOLUME
Right No. 36-02315A :			
IRRIGATION	04/01 to 10/31	4.38 CFS	1016.0 AF
Priority: 01/21/1957			
Right No. 36-02315B :			
IRRIGATION	04/01 to 10/31	7.00 CFS	1600.0 AF
Priority: 01/21/1957			
Right No. 36-02315C :			
IRRIGATION	04/01 to 10/31	* 0.92 CFS	248.0 AF
Priority: 01/21/1957			
Right No. 36-02315D :			
IRRIGATION	04/01 to 10/31	2.83 CFS	880.0 AF
Priority: 01/21/1957			
Right No. 36-02315E :			
IRRIGATION	04/01 to 10/31	3.44 CFS	1248.0 AF
Priority: 01/21/1957			
Right No. 36-07399 :			
IRRIGATION	04/01 to 10/31	* 4.83 CFS	1280.0 AF
Priority: 10/30/1973			
	TOTAL:	** 22.77 CFS	** 6272.0 AF

SOURCE

GROUNDWATER

TRANSFER NO. 4763
WATER RIGHT NO(S). 36-02315A/36-02315B/36-02315C/36-02315D
36-02315E/36-07399

BENEFICIAL USE	PERIOD OF USE	DIVERSION RATE	ANNUAL VOLUME

LOCATION OF POINT(S) OF DIVERSION:

SENE , Sec. 13, Township 07S, Range 24E
NENE , Sec. 14, Township 07S, Range 24E
NWSE , Sec. 14, Township 07S, Range 24E
NWNE , Sec. 24, Township 07S, Range 24E
NWNW , Sec. 25, Township 07S, Range 24E
SESE , Sec. 25, Township 07S, Range 24E
MINIDOKA County

PLACE OF USE: IRRIGATION

TWN	RGE	SEC		ACRES		ACRES		ACRES	TOTAL
07S	24E	13	NENE	40	NWNE	40	SWNE	40	
			SENE	40	NENW	40	NWNW	40	
			SWNW	40	SENW	40	NESW	40	
			NWSW	40	SWSW	40	SESW	40	
			NESE	40	NWSE	40	SWSE	40	
			SESE	40					640
		14	NENE	40	NWNE	40	SWNE	40	
			SENE	40	NENW	40	NWNW	40	
			SWNW	40	SENW	40	NESW	40	
			NWSW	40	SWSW	40	SESW	40	
			NESE	40	NWSE	40	SWSE	40	
			SESE	40					640
		24	NWNE	40	SWNE	40	SENE	40	
			NENW	40	NWNW	40	SWNW	40	
			SENW	40	NESW	40	NWSW	40	
			SWSW	40	SESW	40	NESE	40	
			NWSE	40	SWSE	40	SESE	40	600
		25	NENE	40	NWNE	40	SWNE	40	
			SENE	40	NENW	40	NWNW	40	
			SWNW	40	SENW	40	NESW	40	
			NWSW	40	SWSW	18	SESW	32	
			NESE	40	NWSE	40	SWSE	36	
			SESE	40					606

Total number of acres irrigated: ** 2486 ***

CONDITIONS OF APPROVAL AND REMARKS

1. This right when combined with all other rights shall provide no more than .02 cfs per acre nor more than 4.0 afa per acre for the lands above.

TRANSFER NO. 4763
WATER RIGHT NO(S). 36-02315A/36-02315B/36-02315C/36-02315D
36-02315E/36-07399

CONDITIONS OF APPROVAL AND REMARKS

2. Approval of this transfer in no way grants any right-of-way or easement for use of a delivery system owned by person(s) other than the right owner.
3. Failure to comply with the conditions of this transfer is cause for the director to issue an order to show cause why the approval of the transfer should not be rescinded.
4. Approval of this transfer does not preclude the opportunity for review of the validity of the water right(s) in the ongoing Snake River Basin Adjudication.
** 5. The total instantaneous diversion of water from all points of diversion under Transfer No. 4763 shall not exceed 22.77 cfs, nor total combined annual volume of 6,272 af, for the total combined annual irrigation of 1,568 acres.
* 6. Right Nos. 36-02315C and 36-07399 when combined shall not exceed a total combined diversion rate of 5.12 cfs.
*** 7. Right No. 36-02315A is limited to irrigation of 254 acres in the place of use described above in a single irrigation season.
*** 8. Right No. 36-02315B is limited to irrigation of 400 acres in the place of use described above in a single irrigation season.
*** 9. Right No. 36-02315C is limited to irrigation of 62 acres in the place of use described above in a single irrigation season.
*** 10. Right No. 36-02315D is limited to irrigation of 220 acres in the place of use described above in a single irrigation season.
*** 11. Right No. 36-02315E is limited to irrigation of 312 acres in the place of use described above in a single irrigation season.
*** 12. Right No. 36-07399 is limited to irrigation of 320 acres in the place of use described above in a single irrigation season.
13. The point of diversion described as NENE, S14, T07S, R24E is a well located in the center of the NE quarter.

Dated this 12th day of July, 1996

for Chief, Water Alloc. Bureau

State of Idaho
DEPARTMENT OF WATER RESOURCES
1341 Fillmore Street, Suite 200, Twin Falls, ID 83301-3380
Phone: (208) 736-3033 FAX: (208) 736-3037

PHILIP E. BATT
GOVERNOR

KARL J. DREHER
DIRECTOR

May 12, 1998

Bob Harman
461-A E 1500 N
Rupert, ID
83350

RE: Decreed Water Rights 36-02315A-E, 36-07399

Dear Bob;

While preparing the application for transfer on the land formerly owned by the Idaho Youth Ranch, I have discovered a problem with how these water rights have been decreed in the Snake River Basin Adjudication. While Transfer #4763 was approved in 1996 to tie all of these rights together in a permissable place of use, the decrees do not reflect this transfer. So each of the six wells was decreed separately on a small part of the farm. Before I can proceed with your proposed transfer, this error needs to be corrected. Please contact the SRBA Court in Twin Falls (253 3rd Ave. North, 736-3011) as soon as possible to request that they set aside these decrees so that they can be corrected to reflect the approved transfer. Once you contact the Court on this matter, it should take a month or so to get the corrections made.

Regards,

James E. Stanton
Sr. Water Resource Agent

AJ5809NP
No. R36-02315A

IDAHO DEPARTMENT OF WATER RESOURCES
ADJUDICATION CLAIM PROFILE REPORT

OWNER CODE	NAME & ADDRESS	PRIORITY DATE	WATER USE	USE PERIOD FROM	TO	DIVERSION RATE	DIVERSION VOLUME
C	IDAHO YOUTH RANCH INC PO BOX 534 RUPERT ID 83350 (208) 436-9365	01/21/1957	IRRIGATION	04-01	10-31	4.38 CFS	1016.0 AFA
			TOTAL DIVERSION:			4.38 CFS	1016.0 AFA
			CONSUMPTIVE USE:				762.0 AFA

Water Source: GROUNDWATER

Tributary to:

Stage: LICENSE

MINIDOKA County

Point(s) of Diversion: T07S R24E S25 NWNWNW

Place of use Legal Description for: IRRIGATION

T	R	S	NE NENE Lt Ac	NE NWNE Lt Ac	NE SWNE Lt Ac	NE SENE Lt Ac	NW NENW Lt Ac	NW NWNW Lt Ac	NW SWNW Lt Ac	NW SENW Lt Ac	SW NESW Lt Ac	SW NWSW Lt Ac	SW SWSW Lt Ac	SW SESW Lt Ac	SE NESE Lt Ac	SE NWSE Lt Ac	SE SWSE Lt Ac	SE SESE Lt Ac	SUM
07S	24E	24							05	05	11	16	13	40					90.0
07S	24E	25					40	22	10	40	35	17							164.0
																		TOTAL ACRES	254.0

Other Rights: 36-08257

Other Water Rights with Same Point(s) of Diversion and Source:
A36-02314 A36-02315 R36-02314

Non-Irrigation Use: NONE

Conditions of Approval:
C05 - RIGHT INCLUDES ACCOMPLISHED CHANGE IN PLACE OF USE PURSUANT TO
- IDAHO CODE 42-1416A.

Dates: Exam Made Date: 11/08/1991 Verified Date: 01/29/1992

Misc: Water District Number: Field Inspection Flag:
Presumption Flag:

Comments: Date: 12/20/1991 User-ID: KEEN Subject: CLAIM REVIEWER
RESEARCH AND RECOMMENDATIONS BY S.W. KEEN

Date: 12/20/1991 User-ID: KEEN Subject: SPLITTING OF 36-02315
INVESTIGATION REVEALED THAT FIVE SEPARATE WELL/MAINLINE/SPRINKLER SYSTEMS SERVE THE PLACE OF USE DESCRIBED BY LICENSE 36-02315. THEREFORE, THIS RIGHT IS BEING RECOMMENDED WITH A, B, C, AND D PORTIONS.

THE DIVERSION RATES WERE DETERMINED THUS:

R36-02315A	ORIGINAL WELL #3	4.38 CFS = CAPACITY
R36-02315B	ORIGINAL WELL #1	7.00 CFS = CAPACITY
R36-02315C	T'FER 3090 WELL SWNWSE S14	.92 CFS
R36-02315D	T'FER 3090 WELL IN NE S14	2.83 CFS (THEORETIC)
R36-02315E	ORIGINAL WELL #4	3.44 CFS = CAPACITY
		18.57 CFS = LIC. RATE

MICROFILMED
JAN 27 1993

Verified by S.W. Keen
1/29/92

CVR and other supporting documents in A36-02315 file.

Comments: Date: 12/20/1991 User-ID: KEEN Subject: SPLITTING OF 36-02315
MAINLINE. THE TWO ARE NOW OPERATED SEPARATELY, BUT THE VALVE
COULD BE OPEN FOR CONJUNCTIVE USE.)

Audit: 12/20/91 KEEN 01/13/92 KEEN 01/29/92 KEEN

MICROFILMED
JAN 27 1993

ORIGINALS IN FILE FOR A36-02315

CLAIM NO. A36-02315
A36-02314

DATE OF PHOTO: Nov. 8, 1991

TAKEN BY: S. W. Keen



* Well in SESESE S25 T07S R24E. Facing northeast.

P/D R34-02315A



* Well in NWNWNW S25 T07S R24E. Facing north.

MICROFILMED
JAN 27 1993



* Acres irrigated but not covered by this right are covered by permit # 36-08257


NOT TO SCALE
R36-02315A
T07S, R24E, S.24+25
Scale ≅ 1/8310
N
7
109.5
HEL
9
55.7
HEL
10
307.9
HEL
14 13
23 24
24
12
49.0
40
HEL
well
HEL
14
10.4
NotHEL
13
27.7
5
5
SEE K8
16
11
15
130.3
NotHEL
2 HEL
12
13
40
NOT TO SCALE
16
83.8
HEL
78.8
23 24
HEL
24
25
P/D WELL
22
40
10
40
NotHEL
20