

RECEIVED

SEP 3 0 1996

Department of Water Resources
Adjudication Bureau

RECEIVED
SEP 3 1996
DOJ/BOISE

IN THE DISTRICT COURT OF THE FIFTH JUDICIAL DISTRICT OF THE
STATE OF IDAHO, IN AND FOR THE COUNTY OF TWIN FALLS

IN RE SRBA)	STANDARD FORM 5
Case No. 39576)	AMENDED MAY 14, 1996
)	SUBCASE NO: 36-02080
)	
)	
)	PROPOSED ELEMENTS OF A
)	WATER RIGHT
)	

THIS FORM MAY ONLY BE USED IF ALL PARTIES HAVE STIPULATED TO ALL ELEMENTS OF ONE WATER RIGHT AND MAY BE SUBMITTED AT ANY TIME FOLLOWING THE CLOSE OF THE STATUTORY RESPONSE PERIOD.

This form is used to report the proposed elements of one federal reserved water right or one water right acquired under state law. Submission of this form will not result in the automatic issuance of a partial decree. The Presiding Judge or Special Master will conduct any hearing necessary to determine whether the facts, data, expert opinions and law support the issuance of a partial decree for the water right.

The parties agree that the Snake River Basin Adjudication Court has jurisdiction of the parties and subject matter to enter a partial decree for this water right; and they have been served with sufficient process, according to the law, and have appeared, prosecuted and defended their positions with regard to this water right dispute.

INSTRUCTIONS FOR USE

A copy of this water right as recommended in the director's report shall be submitted with this form. A statement shall accompany each element of a water right.

Elements where there has been no objection should be listed exactly as they appear in the director's report. The statement as to an uncontested element shall state "as recommended in the director's report."

Contested elements that are the result of an objection filed with the court shall be accompanied by a statement fully describing all facts, documents, expert opinions and law which support the element of the water right (attach additional pages if necessary).

1. The name and address of the claimant is:

USA Acting through
Regional Director PN Region
Bureau of Reclamation
1150 North Curtis Road
Boise, Idaho 83706-1234

The beneficial use of the water represented hereby is for the landowners within the A & B Irrigation District pursuant to contract No. 14-06-100-2386, dated February 9, 1962 (as may be supplemented or amended) between the United States of America through the U.S. Bureau of Reclamation and the A & B Irrigation District for irrigation and other permitted purposes as authorized by the Act of September 30, 1950, ch. 1114, 64 Stat. 1083, of the North Side Pumping Division, of the Minidoka Irrigation Project.

Required Statement: The address has been changed to reflect the current address of the Bureau of Reclamation. In addition, the statement is necessary for the definition of the right, the clarification of the elements of the right and/or administration of this right. Pursuant to the introduction, additional submissions shall be submitted by the parties.

2. The source of water is: Groundwater

Required Statement: AS RECOMMENDED IN THE DIRECTOR'S REPORT

3. The quantity of water used in cubic feet per second or the quantity of water stored in acre-feet per year is:

Quantity: 1100 cfs. Use of this right in combination with water right nos. 36-15127, 36-15192, 36-15193, 36-15194, 36-15195 and 36-15196 is limited to a total combined diversion rate of 1100.00 cfs, a total combined annual diversion volume of 265,221.2 afy.

Required Statement: AS RECOMMENDED IN THE DIRECTOR'S REPORT

4. The priority date is: 09/09/1948

Required Statement: AS RECOMMENDED IN THE DIRECTOR'S REPORT

5. The legal description of point(s) of diversion is; if the claim is for an instream flow, then a legal description of the beginning and ending points of the claimed instream flow:

T07S R23E S34 Lot 99 (NWSESW)
R24E S22 Lot 96 (NWSWSW) Lot 98 (NWNWSE) Lot 97 (NESESE)

	S23	Lot 99	(NWSWNE)		
	S26	Lot 99	(NWSENE)	Lot 94	(NENWSW)
	S28	Lot 98	(NWSWNE)		
	S30	Lot 99	(SWNWSE)		
	S31	Lot 99	(NWSWNE)		
	S32	Lot 97	(SWSENE)		
	S33	Lot 98	(SENWSE)		
	S34	Lot 98	(SWSENW)		
	S35	Lot 98	(SWSWSE)		
R25E	S27	Lot 99	(NESESW)		
	S29	Lot 99	(NENESW)		
	S30	Lot 98	(NWNESE)		
	S31	Lot 96	(NENESW)		
	S32	Lot 96	(NWNESW)		
	S33	Lot 99	(NESWNW)		
	S34	Lot 97	(SENESE)		
T08S R21E	S22	Lot 98	(NWNESE)		
	S24	Lot 97	(NWSENW)		
	S26	Lot 96	(NWSENE)		
	S35	Lot 93	(SENESE)	Lot 99	(SWSWSW) Lot 97 (SESESE)
R22E	S30	Lot 96	(SWNWSW)		
	S35	Lot 99	(SWNWNE)	Lot 98	(SWSWSE)
R23E	S01	Lot 99	(NENWNE)	Lot 94	(SWSWSW)
	S02	Lot 96	(SENESE)		
	S04	Lot 95	(SWSWSW)		
	S05	Lot 93	(NESENE)		
	S08	Lot 97	(NENESE)		
	S10	Lot 92	(SWSENE)	Lot 96	(NESWSW)
	S12	Lot 96	(SWSWNE)	Lot 94	(SESESE)
	S14	Lot 87	(NWNWNW)		
	S15	Lot 99	(SENESE)	Lot 94	(SESESE)
	S17	Lot 96	(NWNENW)	Lot 97	(NESESE)
	S19	Lot 99	(NWSWSE)		
	S21	Lot 99	(SWSENE)		
	S22	Lot 97	(SWSESW)		
	S23	Lot 95	(SWNWSW)		
	S24	Lot 98	(NENWNW)	Lot 95	(NESESE)
	S25	Lot 97	(NWSENW)		
	S26	Lot 94	(NWNWSE)		
	S27	Lot 99	(NENENE)	Lot 98	(SWSENW) Lot 93 (SWSESW)
	S28	Lot 95	(SWNESW)	Lot 93	(NWSWSW)
	S29	Lot 91	(SESENE)		
	S31	Lot 95	(SENESE)		
	S34	Lot 97	(NWSESW)		
	S35	Lot 90	(SENWNW)	Lot 96	(NESWSW) Lot 98 (SENWSE)
		Lot 95	(SESESE)		
R24E	S01	Lot 98	(SESENE)		
	S02	Lot 93	(NWNESE)		
	S03	Lot 99	(SWSENE)		
	S04	Lot 97	(SWSWNE)	Lot 99	(NESWSW)
	S06	Lot 94	(SENESE)	Lot 98	(NWNWSW) Lot 91 (SENESE)
	S07	Lot 94	(NWNESE)		

	S08	Lot 97	(NESENE)			
	S10	Lot 98	(NWSWNE)	Lot 92	(SWSWNW)	Lot 95 (SESESW)
	S11	Lot 98	(SWNENW)	Lot 95	(NWNWSE)	
	S12	Lot 97	(NENWNE)			
	S13	Lot 90	(NWNWNE)			
	S14	Lot 95	(SWSESW)			
	S15	Lot 97	(SESWNW)			
	S18	Lot 96	(NESWNW)			
	S21	Lot 95	(NENWNE)	Lot 97	(NESWSW)	
	S22	Lot 96	(SWNESE)			
	S23	Lot 95	(SESESW)			
	S26	Lot 98	(SESWNE)			
	S29	Lot 93	(SENWSE)			
	S30	Lot 92	(SWNENW)	Lot 99	(SENWSE)	
	S31	Lot 98	(SWSESW)			
R25E	S03	Lot 99	(SEENENW)	Lot 96	(NWNWNW)	Lot 96 (NENESE)
	S05	Lot 95	(NWNENE)			
	S06	Lot 98	(NENESE)			
	S11	Lot 93	(NWSWSE)			
	S12	Lot 99	(NWNWNW)			
	S13	Lot 99	(NWSWSW)			
	S14	Lot 97	(SWNESW)			
	S15	Lot 94	(NWSWSW)			
	S17	Lot 95	(NWNENE)			
	S19	Lot 90	(NENWNE)	Lot 94	(SESWNW)	
	S21	Lot 96	(NESESW)			
	S23	Lot 91	(NWNWNW)			
	S24	Lot 95	(SENWNW)			
T09S	R21E	S01	Lot 99	(NWNESW)		
		S03	Lot 98	(NENWSW)	Lot 91 (SESESW)	Lot 95 (NWNENE)
	R22E	S03	Lot 99	(NWSESE)		
		S07	Lot 97	(SENEENE)	Lot 97 (NESENE)	
		S09	Lot 98	(SESWNW)	Lot 96 (NENESW)	
		S10	Lot 99	(NESWNE)		
		S11	Lot 94	(NWNWNE)	Lot 94 (SEENENW)	
		S15	Lot 97	(NESWNE)	Lot 99 (SWSWNE)	
		S18	Lot 97	(NESWSE)		
		S19	Lot 99	(NWSWNW)		
		S22	Lot 99	(SESWNE)		
		S28	Lot 98	(NESESE)		
		S30	Lot 91	(NWNENE)		
		S33	Lot 98	(SENESE)		
	R23E	S02	Lot 96	(NESENE)		
		S03	Lot 95	(NESENE)	Lot 99 (NENWSW)	
		S06	Lot 99	(SESENE)	Lot 92 (NWSWSE)	
T10S	R21E	S02	Lot 95	(SWNWSW)		
	R22E	S03	Lot 91	(SENWSW)		

The following points of diversion each have two wells:
T07S, R23E, Sec. 34, NWSESW - Minidoka
T07S, R24E, Sec. 28, NWSWNE; Sec. 30, SWNWSE; Sec. 32, SWSENE;
Sec. 33, SENWSE; Sec. 35, SWSWSE - Minidoka

T08S, R21E, Sec. 26, NWSENE; Sec. 35, SESESE - Jerome
 T08S, R22E, Sec. 35, SWSWSE - Minidoka
 T08S, R23E, Sec. 01, NENWNE; Sec. 04, SWSWSW; Sec. 05, NESENE;
 Sec. 12, SWSWNE; Sec. 12, SESESW; Sec. 14, NWNWNW;
 Sec. 15, SENENW; Sec. 17, NESESE; Sec. 19, NWSWSE;
 Sec. 23, SWNWSW; Sec. 24, NESESW; Sec. 28, NWSWSW;
 Sec. 29, SESENE - Minidoka
 T08S, R24E, Sec. 03, SWSENE; Sec. 04, NESWSW; Sec. 11, SWNENW;
 Sec. 13, NWNWNE; Sec. 31, SWSESW - Minidoka
 T08S, R25E, Sec. 03, SENENW; Sec. 03, NWNWNW; Sec. 05, NWNENE;
 Sec. 06, NENESE; Sec. 12, NWNWNW; Sec. 15, NWSWSW;
 Sec. 19, NENWNE; Sec. 19, SESWNW;
 Sec. 23, NWNWNW - Minidoka
 T09S, R22E, Sec. 03, NWSESE (3 wells);
 Sec. 18, NESWSE; Sec. 33, SESESE - Minidoka

Relift drain pumps used within the boundaries of the district for reuse of return flows.

The following convention is used to convert the government lots listed in the above points of diversion and places of use to the official government tract designation: Lot 99 = Tract A;

Lot 98 = Tract B; Lot 97 = Tract C; Lot 96 = Tract D;
 Lot 95 = Tract E; Lot 94 = Tract F; Lot 93 = Tract G;
 Lot 92 = Tract H; Lot 91 = Tract J; Lot 90 = Tract K;
 Lot 89 = Tract L; Lot 88 = Tract M; Lot 87 = Tract N;
 Lot 86 = Tract O; Lot 86 = Tract P; Lot 84 = Tract Q;
 Lot 83 = Tract R; Lot 82 = Tract S

Right includes accomplished change in point of diversion pursuant to Idaho Code 42-1425.

Required Statement: AS RECOMMENDED IN THE DIRECTOR'S REPORT WITH THE FOLLOWING TWO EXCEPTIONS.

First, one point of diversion has been added and three points deleted to reflect accurately the location of the points of diversion.

Second, the statement regarding the use of relift drain pumps has been added in that it is necessary for the definition of the right, the clarification of this element of the right and the administration of this right.

6. The purpose of use is: Irrigation

Required Statement: AS RECOMMENDED IN THE DIRECTOR'S REPORT

7. The period of year when the water is to be used is:

Irrigation Season

Required Statement: The description of this element of the water right is based on the Court's decision in Basin-wide Issue No. 5.

8. The legal description of the place of use or of the reservation is:

Place of use is 62,604 acres all within the boundaries of the A&B Irrigation District, North Side Pumping Division, Minidoka Project, Idaho. The boundaries of the place of use are illustrated on the map filed and incorporated herein and more fully set forth below.

The lands of the A&B Irrigation District are located in townships 8, 9, and 10 south of range 21 east, townships 8, 9, and 10 south of range 22 east, townships 7, 8, and 9 south of range 23 east, townships 7 and 8 south of range 24 east, and townships 7 and 8 south of range 25 east, Boise Meridian, Idaho. The boundaries of the District as follows:

Beginning at the northeast corner of section 12, township 8 south, range 25 east, Boise Meridian, Idaho, which is the northeasterly corner of the District;

thence west along the north boundaries of said section 12 and section 11, township 8 south, range 25 east, a distance of approximately 1.38 miles to the northwest corner of tract L of said section 11;

thence south along the westerly boundary of said tract L, a distance of approximately 0.25 mile;

thence west along the boundary of said tract L, a distance of approximately 0.30 mile to a point on the south boundary of the railroad right of way;

thence northeasterly a distance of approximately 0.32 mile along said right of way to its intersection with the north boundary of section 11, township 8 south, range 25 east;

thence west along said north boundary of said section 11, a distance of approximately 0.41 mile to the northwest corner of said section 11;

thence north along the east boundary of section 3, township 8 south, range 25 east, a distance of approximately 1.00 mile to the northeast corner of said section 3;

thence west along the north boundary of said section 3, a distance of approximately 0.50 mile to the $\frac{1}{4}$ corner between said section 3 and section 34, township 7 south, range 25 east;

thence north along the north-south centerlines of said section 34 and section 27, township 7 south, range 25 east, a distance of approximately 1.50 miles to the center $\frac{1}{4}$ corner of said section 27;

thence west along the east-west centerline of said section 27 a distance of approximately 0.50 mile to the west $\frac{1}{4}$ corner of said section 27;

thence south along the west boundary of said section 27, a distance of approximately 0.50 mile to the southwest corner of said section 27;

thence west along the north boundaries of sections 33 and 32, township 7 south, range 25 east, a distance of approximately 1.50 miles to the $\frac{1}{4}$ corner between said section 32 and section 29, township 7 south, range 25 east;

thence north along the north-south centerline of said section 29, a distance of approximately 0.50 mile to the center $\frac{1}{4}$ corner of said section 29;

thence west along the east-west centerlines of said section 29 and section 30, township 7 south, range 25 east, a distance of approximately 1.00 mile to the center $\frac{1}{4}$ corner of said section 30;

thence north along the north-south centerline of said section 30, a distance of approximately 0.50 mile to the north $\frac{1}{4}$ corner of said section 30;

thence west along the north boundary of said section 30, a distance of approximately 0.50 mile to the northwest corner of said section 30;

thence south along the west boundaries of said section 30 and section 31, township 7 south, range 25 east, a distance of approximately 2.00 miles to the southwest corner of said section 31;

thence west along the north boundary of section 1, township 8 south, range 24 east, a distance of approximately 1.00 mile to the northwest corner of said section 1;

thence north along the east boundaries of sections 35, 26, and 23, township 7 south, range 24 east, a distance of approximately 3.00 miles to the northeast corner of said section 23;

thence west along the north boundary of said section 23, a distance of approximately 1.00 mile to the northwest corner of said section 23;

thence north along the east boundary of section 15, township 7 south, range 24 east, a distance of approximately 0.50 mile to the east $\frac{1}{4}$ corner of said section 15;

thence west along the east-west centerline of said section 15, a distance of approximately 0.50 mile to the center $\frac{1}{4}$ corner of said section 15;

thence south along the north-south centerlines of said section 15 and section 22, township 7 south, range 24 east, a distance of approximately 1.00 mile to the center $\frac{1}{4}$ corner of said section 22;

thence west along the east-west centerline of said section 22, a distance of approximately 0.50 mile to the west $\frac{1}{4}$ corner of said section 22;

thence south along the west boundary of said section 22 a distance of approximately 0.50 mile to the southwest corner of said section 22;

thence west along the north boundary of section 28, township 7 south, range 24 east, a distance of approximately 0.50 mile to the north $\frac{1}{4}$ corner of said section 28;

thence south along the north-south centerline of said section 28, a distance of approximately 0.50 mile to the center $\frac{1}{4}$ corner of said section 28;

thence west along the east-west centerlines of said section 28 and section 29, township 7 south, range 24 east, a distance of approximately 1.00 mile to the center $\frac{1}{4}$ corner of said section 29;

thence north along the north-south centerline of said section 29, a distance of approximately 0.25 mile to the northeast corner of tract A of said section 29;

thence west along the east-west centerline of the northwest quarter of said section 29, said centerline being the north boundary of said Tract A, a distance of approximately 0.50 mile to the north $\frac{1}{16}$ corner between said section 29 and section 30, township 7 south, range 24 east;

thence south along the boundary between said sections 29 and 30, a distance of approximately 0.25 mile to the $\frac{1}{4}$ corner between said sections 29 and 30;

thence west along the east-west centerline of said section 30, a distance of approximately 0.50 mile to the center $\frac{1}{4}$ corner of said section 30;

thence south along the north-south centerlines of said section 30 and section 31, township 7 south, range 24 east, a distance of approximately 1.50 miles to the $\frac{1}{4}$ corner between said section 31 and section 6, township 8 south, range 24 east;

thence west along the north boundaries of said section 6 and sections 1, 2, and 3, township 8 south, range 23 east, a distance of approximately 3.00 miles to the $\frac{1}{4}$ corner between said section 3 and section 34, township 7 south, range 23 east;

thence north along the north-south centerline of said section 34, a distance of approximately 0.25 mile to the northeast corner of tract A of said section 34;

thence west along the east-west centerline of the southwest quarter of said section 34 a distance of approximately 0.50 mile to the south $\frac{1}{16}$ corner between said section 34 and section 33, township 7 south, range 23 east;

thence south along the west boundary of said section 34, a distance of approximately 0.25 mile to the southwest corner of said section 34;

thence west along the north boundaries of sections 4 and 5, township 8 south, range 23 east, a distance of approximately 2.00 miles to the northwest corner of said section 5;

thence south along the west boundary of said section 5 a distance of approximately 0.25 mile to the north $\frac{1}{16}$ corner between said section 5 and section 6, township 8 south, range 23 east;

thence west along the east-west centerline of the north half of said section 6, a distance of approximately 0.25 mile to the northwest corner of the $SE\frac{1}{4}NE\frac{1}{4}$ of said section 6;

thence south along the west boundaries of the $SE\frac{1}{4}NE\frac{1}{4}$ and the $E\frac{1}{2}SE\frac{1}{4}$ of said section 6, a distance of approximately 0.75 mile to the southwest corner of the $SE\frac{1}{4}SE\frac{1}{4}$ of said section 6;

thence east along the south boundary of said section 6, a distance of approximately 0.25 mile to the southeast corner of said section 6;

thence south along the west boundaries of sections 8, 17, and 20, township 8 south, range 23 east, a distance of approximately 2.50 miles to the $\frac{1}{4}$ corner between said section 20 and section 19, township 8 south, range 23 east;

thence west along the east-west centerlines of said section 19 and section 24, township 8 south, range 22 east, a distance of approximately 1.00 mile to the center $\frac{1}{4}$ corner of said section 24;

thence south along the north-south centerline of said section 24, a distance of approximately 0.50 mile to the $\frac{1}{4}$ corner

between said section 24 and section 25, township 8 south, range 22 east;

thence west along the north boundary of said section 25, a distance of approximately 0.50 mile to the northwest corner of said section 25;

thence south along the west boundary of said section 25, a distance of approximately 1.00 mile to the southwest corner of said section 25;

thence west along the north boundary of section 35, township 8 south, range 22 east, a distance of approximately 0.50 mile to the north $\frac{1}{4}$ corner of said section 35;

thence south along the north-south centerline of said section 35, a distance of approximately 0.50 mile to the center $\frac{1}{4}$ corner of said section 35;

thence west along the east-west centerline of said section 35, a distance of approximately 0.50 mile to the west $\frac{1}{4}$ corner of said section 35;

thence south along the west boundaries of said section 35 and section 2, township 9 south, range 22 east, a distance of approximately 0.75 mile to the north $\frac{1}{16}$ corner between said section 2 and section 3, township 9 south, range 22 east;

thence west along the east-west centerlines of the north half of said section 3 and the northeast quarter of section 4, township 9 south, range 22 east, a distance of approximately 1.50 miles to the northwest corner of the SW $\frac{1}{4}$ NE $\frac{1}{4}$ of said section 4;

thence south along the north-south centerline of said section 4, a distance of approximately 0.25 mile to the center $\frac{1}{4}$ corner of said section 4;

thence west along the east-west centerline of said section 4, a distance of approximately 0.25 mile to the northwest corner of the NE $\frac{1}{4}$ SW $\frac{1}{4}$ of said section 4;

thence south along the north-south centerline of the SW $\frac{1}{4}$ of said section 4, a distance of approximately 0.25 mile to the southwest corner of the NE $\frac{1}{4}$ SW $\frac{1}{4}$ of said section 4;

thence west along the east-west centerlines of the southwest quarter of said section 4 and the south half of section 5, township 9 south, range 22 east, a distance of approximately 1.25 miles to the south $\frac{1}{16}$ corner between said section 5 and section 6, township 9 south, range 22 east;

thence south along the west boundary of said section 5, a distance of approximately 0.25 mile to the southwest corner of said section 5;

thence west along the north boundary of section 7, township 9 south, range 22 east, a distance of approximately 0.25 mile to the east 1/16 corner between said section 7 and section 6, township 9 south, range 22 east;

thence south along the north-south centerline of the northeast quarter of said section 7, a distance of approximately 0.50 mile to the southwest corner of the SE~~1/4~~NE~~1/4~~ of said section 7;

thence west along the east-west centerline of said section 7, a distance of approximately 0.25 mile to the center $\frac{1}{4}$ corner of said section 7;

thence south along the north-south centerline of said section 7, a distance of approximately 0.50 mile to the south $\frac{1}{4}$ corner of said section 7;

thence west along the south boundary of said section 7, a distance of approximately 0.50 mile to the southwest corner of said section 7;

thence north along the east boundaries of sections 12 and 1, township 9 south, range 21 east, a distance of approximately 2.00 miles to the northeast corner of said section 1;

thence west along the north boundary of said section 1, a distance of approximately 1.00 mile to the northwest corner of said section 1;

thence north along the east boundaries of sections 35 and 26, township 8 south, range 21 east, a distance of approximately 1.125 miles to the southwest corner of tract A, section 25, township 8 south, range 21 east;

thence east along the south boundaries of said tract A and tract D of section 25, township 8 south, range 21 east, and section 30, township 8 south, range 22 east, a distance of approximately 1.25 miles to the southeast corner of said tract D;

thence south along the north-south centerline of the SW $\frac{1}{4}$ of said section 30, a distance of approximately 0.125 mile to the west 1/16 corner between said section 30 and section 31; township 8 south, range 22 east;

thence east along the south boundary of said section 30 a distance of approximately 0.25 mile to the south $\frac{1}{4}$ corner of said section 30;

thence north along the north-south centerline of said section 30, a distance of approximately 0.75 mile to the northeast corner of the SE $\frac{1}{4}$ NW $\frac{1}{4}$ of said section 30;

thence west along the east-west centerline of the northwest quarter of said section 30, a distance of approximately 0.25 mile to the northwest corner of the SE $\frac{1}{4}$ NW $\frac{1}{4}$ of said section 30;

thence north along the north-south centerline of the northwest quarter of said section 30, a distance of approximately 0.25 mile to the west $\frac{1}{16}$ corner between said section 30 and section 19, township 8 south, range 22 east;

thence west along the north boundaries of said section 30 and section 25, township 8 south, range 21 east, a distance of approximately 0.75 mile to the north $\frac{1}{4}$ corner of said section 25;

thence north along the north-south centerline of section 24, township 8 south, range 21 east, a distance of approximately 0.75 mile to the northeast corner of the SE $\frac{1}{4}$ NW $\frac{1}{4}$ of said section 24;

thence west along the east-west centerlines of the NW $\frac{1}{4}$ of said section 24 and the NE $\frac{1}{4}$ of section 23, township 8 south, range 21 east, a distance of approximately 0.75 mile to the northwest corner of the SE $\frac{1}{4}$ NE $\frac{1}{4}$ of said section 23;

thence south along the north-south centerline of the NE $\frac{1}{4}$ of said section 23, a distance of approximately 0.25 mile to the southwest corner of said SE $\frac{1}{4}$ NE $\frac{1}{4}$;

thence west along the east-west centerline of said section 23, a distance of approximately 0.75 mile to the $\frac{1}{4}$ corner between said section 23 and section 22, township 8 south, range 21 east;

thence north along the boundary between said sections 22 and 23, a distance of approximately 0.25 mile to the north $\frac{1}{16}$ corner between said sections 22 and 23;

thence west along the east-west centerline of the N $\frac{1}{2}$ of said section 22, a distance of approximately 0.75 to the northwest corner of the SE $\frac{1}{4}$ NW $\frac{1}{4}$ of said section 22;

thence south along the north-south centerline of the W $\frac{1}{2}$ of said section 22, a distance of approximately 0.75 mile to the

west 1/16 corner between said section 22 and section 27, township 8 south, range 21 east;

thence west along the north boundary of said section 27, a distance of approximately 0.25 mile to the northwest corner of said section 27;

thence south along the west boundaries of said section 27 and section 34, township 8 south, range 21 east, a distance of approximately 1.50 miles to the $\frac{1}{4}$ corner between said section 34 and section 33, township 8 south, range 21 east;

thence west along the east-west centerline of said section 33, a distance of approximately 0.50 mile to the center $\frac{1}{4}$ corner of said section 33;

thence south along the north-south centerline of said section 33, a distance of approximately 0.25 mile to the southeast corner of the NE $\frac{1}{4}$ SW $\frac{1}{4}$ of said section 33;

thence west along the east-west centerline of the SW $\frac{1}{4}$ of said section 33, a distance of approximately 0.50 mile to the south 1/16 corner between said section 33 and section 32, township 8 south, range 21 east;

thence south along the west boundaries of said section 33 and section 4, township 9 south, range 21 east, a distance of approximately 1.25 miles to the southwest corner of said section 4;

thence west along the north boundaries of sections 8 and 7, township 9 south, range 21 east, a distance of approximately 1.25 miles to the east 1/16 corner between said section 7 and section 6, township 9 south, range 21 east;

thence south along the north-south centerlines of the E $\frac{1}{2}$ of said section 7 and the NE $\frac{1}{4}$ of section 18, township 9 south, range 21 east, a distance of approximately 1.25 miles to the southwest corner of the NE $\frac{1}{4}$ NE $\frac{1}{4}$ of said section 18;

thence east along the east-west centerlines of the NE $\frac{1}{4}$ of said section 18 and the N $\frac{1}{2}$ of section 17, township 9 south, range 21 east, a distance of approximately 1.00 mile to the southeast corner of the NW $\frac{1}{4}$ NE $\frac{1}{4}$ of said section 17;

thence north along the north-south centerline of the NE $\frac{1}{4}$ of said section 17 a distance of approximately 0.25 mile to the east 1/16 corner between said section 17 and section 8, township 9 south, range 21 east;

thence east along the south boundaries of said section 8 and section 9, township 9 south, range 21 east, a distance of

approximately 1.25 miles to the southeast corner of said section 9;

thence south along the west boundary of section 15, township 9 south, range 21 east, a distance of approximately 1.00 to the southwest corner of said section 15;

thence west along the north boundary of section 21, township 9 south, range 21 east, a distance of approximately 1.00 mile to the northwest corner of said section 21;

thence south along the west boundary of said section 21, a distance of approximately 0.75 mile to the south 1/16 corner between said section 21 and section 20, township 9 south, range 21 east;

thence east along the east-west centerlines of the S $\frac{3}{4}$ of said section 21 and the SW $\frac{1}{4}$ of section 22, township 9 south, range 21 east, a distance of approximately 1.50 miles to the southeast corner of the NE $\frac{1}{4}$ SW $\frac{1}{4}$ of said section 22;

thence north along the north-south centerline of said section 22, a distance of approximately 0.25 mile to the center $\frac{1}{4}$ corner of said section 22;

thence east along the east-west centerline of said section 22, a distance of approximately 0.25 mile to the southeast corner of the SW $\frac{1}{4}$ NE $\frac{1}{4}$ of said section 22;

thence north along the centerline of the NE $\frac{1}{4}$ of said section 22, a distance of approximately 0.50 to the east 1/16 corner between said section 22 and section 15, township 9 south, range 21 east;

thence west along the boundary between said sections 15 and 22, a distance of approximately 0.25 mile to the $\frac{1}{4}$ corner between said sections 15 and 22;

thence north along the north-south centerline of said section 15, a distance of approximately 0.50 mile to the center $\frac{1}{4}$ corner of said section 15;

thence west along the east-west centerline of said section 15, a distance of approximately 0.50 mile to the west $\frac{1}{4}$ corner of said section 15;

thence north along the west boundary of said section 15, a distance of approximately 0.50 mile to the northwest corner of said section 15;

thence east along the south boundaries of sections 10, 11, and 12, township 9 south, range 21 east, and section 7,

township 9 south, range 22 east, a distance of approximately 3.50 miles to the $\frac{1}{4}$ corner between said section 7 and section 18, township 9 south, range 22 east;

thence south along the north-south centerline of said section 18, a distance of approximately 0.50 mile to the center $\frac{1}{4}$ corner of said section 18;

thence west along the east-west centerline of said section 18, a distance of approximately 0.50 mile to the west $\frac{1}{4}$ corner of said section 18;

thence south along the west boundary of said section 18, a distance of approximately 0.50 mile to the southwest corner of said section 18;

thence west along the north boundary of section 24, township 9 south, range 21 east, a distance of approximately 0.25 mile to the east $\frac{1}{16}$ corner between said section 24 and section 13, township 9 south, range 21 east;

thence south along the north-south centerline of the $E\frac{1}{2}$ of said section 24, a distance of approximately 0.75 mile to the southwest corner of the $NE\frac{1}{4}SE\frac{1}{4}$ of said section 24;

thence east along the east-west centerlines of the $SE\frac{1}{4}$ of said section 24 and the $SW\frac{1}{4}$ of section 19, township 9 south, range 22 east, a distance of approximately 0.75 mile to the southeast corner of the $NE\frac{1}{4}SW\frac{1}{4}$ of said section 19;

thence south along the north-south centerlines of said section 19 and section 30, township 9 south, range 22 east, a distance of approximately 0.50 mile to the southeast corner of the $NE\frac{1}{4}NW\frac{1}{4}$ of said section 30;

thence west along the east-west centerlines of the $NW\frac{1}{4}$ of said section 30 and the $N\frac{1}{2}$ of section 25, township 9 south, range 21 east, a distance of approximately 1.25 miles to the northwest corner of the $SE\frac{1}{4}NW\frac{1}{4}$ of said section 25;

thence south along the north-south centerline of the $W\frac{1}{2}$ of said section 25, a distance of approximately 0.50 mile to the northeast corner of the $SW\frac{1}{4}SW\frac{1}{4}$ of said section 25;

thence west along the east-west centerlines of the $SW\frac{1}{4}$ of said section 25 and the $S\frac{1}{2}$ of section 26, township 9 south, range 21 east, a distance of approximately 1.25 miles to the south $\frac{1}{16}$ corner between said section 26 and section 27, township 9 south, range 21 east;

thence south along the west boundaries of said section 26 and section 35, township 9 south, range 21 east, a distance of

approximately 0.50 mile to the north 1/16 corner between said section 35 and section 34, township 9 south, range 21 east;

thence west along the east-west centerline of the N $\frac{1}{2}$ of said section 34, a distance of approximately 1.00 mile to the north 1/16 corner between said section 34 and section 33, township 9 south, range 21 east;

thence south along the boundary between said sections 33 and 34, a distance of approximately 0.25 mile to the $\frac{1}{4}$ corner between said sections 33 and 34;

thence west along the east-west centerline of said section 33, a distance of approximately 0.50 mile to the center $\frac{1}{4}$ corner of said section 33;

thence south along the north-south centerlines of said section 33 and section 4, township 10 south, range 21 east, a distance of approximately 1.25 mile to the northeast corner of the SE $\frac{1}{4}$ SW $\frac{1}{4}$ of said section 4;

thence west along the east-west centerline of the SW $\frac{1}{4}$ of said section 4, a distance of approximately 0.125 mile to the southwest corner of the E $\frac{1}{2}$ NE $\frac{1}{4}$ SW $\frac{1}{4}$ of said section 4;

thence north along the north-south centerline of the NE $\frac{1}{4}$ SW $\frac{1}{4}$ of said section 4, a distance of approximately 0.1875 mile to the southeast corner of the N $\frac{1}{2}$ NW $\frac{1}{4}$ NE $\frac{1}{4}$ SW $\frac{1}{4}$ of said section 4;

thence west along the south boundary of said N $\frac{1}{2}$ NW $\frac{1}{4}$ NE $\frac{1}{4}$ SW $\frac{1}{4}$, a distance of approximately 0.125 mile to the southwest corner of said N $\frac{1}{2}$ NW $\frac{1}{4}$ NE $\frac{1}{4}$ SW $\frac{1}{4}$ of said section 4;

thence south along the north-south centerline of the SW $\frac{1}{4}$ of said section 4, a distance of approximately 0.20 mile to a point on the south boundary of the right of way of the P.A. Lateral Canal, as now constructed;

thence southwesterly along said south boundary of said right of way through the SW $\frac{1}{4}$ SW $\frac{1}{4}$ of said section 4, a distance of approximately 0.33 mile to the point of intersection of said south boundary of said right of way with the west boundary of section 4, township 10 south, range 21 east;

thence south along said west boundary of said section 4, a distance of approximately 0.05 mile to the southwest corner of said section 4;

thence west along the north boundary of section 8, township 10 south, range 21 east, a distance of approximately 0.50 mile to the N $\frac{1}{4}$ corner of said section 8;

thence south along the north-south centerline of said section 8, a distance of approximately 0.50 mile to the center $\frac{1}{4}$ corner of said section 8;

thence east along the east-west centerline of said section 8, a distance of approximately 0.50 mile to the $\frac{1}{4}$ corner between said section 8 and section 9, township 10 south, range 21 east;

thence south along the west boundary of said section 9, a distance of approximately 0.50 mile to the southwest corner of said section 9;

thence east along the south boundary of said section 9, a distance of approximately 0.90 mile to the intersection of said south boundary of said section 9 with the east boundary of the right of way of the P.A. Lateral Canal, as now constructed;

thence southwesterly along said east boundary of said right of way through section 16, township 10 south, range 21 east, a distance of approximately 1.55 miles to the intersection of said east boundary of said right of way with the south boundary of said section 16;

thence west along said south boundary of said section 16 a distance of approximately 0.08 mile to the west $\frac{1}{16}$ corner between said section 16 and section 21, township 10 south, range 21 east;

thence south along the north-south centerline of the NW $\frac{1}{4}$ of said section 21, a distance of approximately 0.50 mile to the southwest corner of the SE $\frac{1}{4}$ NW $\frac{1}{4}$ of said section 21;

thence east along the east-west centerline of said section 21, a distance of approximately 0.75 mile to the $\frac{1}{4}$ corner between said section 21 and section 22, township 10 south, range 21 east;

thence south along the west boundary of said section 22, a distance of approximately 0.36 mile to the intersection of said west boundary of said section 22 with the north bank of the Snake River, or more particularly the high-water line of the backwaters of the Milner Dam;

thence easterly along said high-water line, a distance of approximately 6.04 miles to the intersection of said high-water line and the east boundary of section 17, township 10 south, range 22 east;

thence north along said east boundary of said section 17, a distance of approximately 0.28 mile to the $\frac{1}{4}$ corner between said section 17 and section 16, township 10 south, range 22 east;

thence east along the east-west centerline of said section 16, a distance of approximately 0.50 mile to the center $\frac{1}{4}$ corner of said section 16;

thence south along the north-south centerline of said section 16, a distance of approximately 0.25 mile to the intersection of said north-south centerline of said section 16 with the north bank of the Snake River, more particularly the high-water line of the backwaters of the Milner Dam;

thence easterly along said high-water line, a distance of approximately 0.53 mile to the intersection of said high-water line with the east boundary of section 16, township 10 south, range 22 east;

thence north along the boundary between said section 16 and section 15, township 10 south, range 22 east, a distance of approximately 0.31 mile to the $\frac{1}{4}$ corner between said sections 15 and 16;

thence east along the east-west centerline of said section 15, a distance of approximately 0.50 mile to the center $\frac{1}{4}$ corner of said section 15;

thence north along the north-south centerlines of said section 15 and section 10, township 10 south, range 22 east, a distance of approximately 0.8438 mile to the southwest corner of the $N\frac{1}{2}N\frac{1}{2}S\frac{1}{2}N\frac{1}{2}SE\frac{1}{4}$ of said section 10;

thence east along the south boundary of said $N\frac{1}{2}N\frac{1}{2}S\frac{1}{2}N\frac{1}{2}SE\frac{1}{4}$, a distance of approximately 0.50 mile to the southeast corner of said $N\frac{1}{2}N\frac{1}{2}S\frac{1}{2}N\frac{1}{2}SE\frac{1}{4}$ of said section 10;

thence north along the boundary between said section 10 and section 11, township 10 south, range 22 east, a distance of approximately 0.1562 mile to the $\frac{1}{4}$ corner between said sections 10 and 11;

thence east along the east-west centerline of said section 11, a distance of approximately 0.18 mile to the intersection of said east-west centerline with the west boundary of the right of way of Lateral No. 195, as now constructed;

thence northeasterly along said west boundary of said right of way through said section 11, a distance of approximately 0.09 mile to the intersection of said west boundary of said right of way with the north-south centerline of the $NW\frac{1}{4}$ of said section 11;

thence north along said north-south centerline, a distance of approximately 0.18 mile to the intersection of said

north-south centerline and the west boundary of the right of way of Lateral No. 203, as now constructed;

thence northwesterly along said west boundary of said right of way a distance of approximately 0.39 mile to the intersection of said west boundary of said right of way and the north boundary of section 11, township 10 south, range 22 east;

thence west along said north boundary of said section 11, a distance of approximately 0.07 mile to the northwest corner of said section 11;

thence west along the south boundary of section 3, township 10 south, range 22 east, a distance of approximately 0.10 mile to the intersection of said south boundary of said section 3 and the west boundary of the right of way of Canal No. 20, as now constructed;

thence northwesterly along said west boundary of said right of way through said section 3, a distance of approximately 0.97 mile to the intersection of said west boundary and the east-west centerline of the NW $\frac{1}{4}$ of said section 3;

thence west along said east-west centerline a distance of approximately 0.43 mile to the north 1/16 corner between said section 3 and section 4, township 10 south, range 22 east;

thence north along the east boundary of said section 4, a distance of approximately 0.25 mile to the northeast corner of said section 4;

thence east along the south boundary of section 34, township 9 south, range 22 east, a distance of approximately 0.65 mile to the intersection of said south boundary of said section 34 and the west boundary of the right of way of Canal No. 20, as now constructed;

thence northwesterly along said west boundary of said right of way through said section 34, a distance of approximately 1.39 miles to the intersection of said west boundary of said right of way and the north boundary of said section 34;

thence west along said north boundary of said section 34, a distance of approximately 0.33 mile to the northwest corner of said section 34;

thence north along the east boundary of section 28, township 9 south, range 22 east, a distance of approximately 0.32 mile to the intersection of said east boundary and the south boundary of the railroad right of way;

thence northwesterly along said south boundary of said right of way, a distance of approximately 0.51 mile to the intersection of said south boundary and the north-south centerline of said section 28;

thence north along said north-south centerline of said section 28, a distance of approximately 0.12 mile to the intersection of said north-south centerline and the south boundary of the right of way of Drain Lateral "O", as now constructed;

thence easterly along said south boundary of said right of way a distance of approximately 0.26 mile to the intersection of said south boundary and the north-south centerline of the NE $\frac{1}{4}$ of said section 28;

thence north along said north-south centerline, a distance of approximately 0.07 mile to the southwest corner of tract E of said section 28;

thence east along the south boundary of said tract E, a distance of approximately 0.25 mile to the southeast corner of said tract E of said section 28;

thence north along the east boundary of said section 28, a distance of approximately 0.375 mile to the northeast corner of said section 28;

thence east along the south boundary of section 22, township 9 south, range 22 east, a distance of approximately 1.00 mile to the southeast corner of said section 22;

thence north along the boundary between said section 22 and section 23, township 9 south, range 22 east, a distance of approximately 0.25 mile to the south $\frac{1}{16}$ corner between said sections 22 and 23, said corner being the southwest corner of tract C of said section 23;

thence east along the south boundaries of said tract C and tract E of said section 23, a distance of approximately 0.50 mile to the southeast corner of said tract E;

thence north along the north-south centerline of said section 23, a distance of approximately 0.25 mile to the center $\frac{1}{4}$ corner of said section 23;

thence east along the south boundary of tract D of said section 23, a distance of approximately 0.25 mile to the southeast corner of said tract D;

thence north along the east boundaries of said tract D and tract D of section 14, township 9 south, range 22 east, a

distance of approximately 0.75 mile to the northwest corner of the SE $\frac{1}{4}$ SE $\frac{1}{4}$ of said section 14, said corner being a corner of said tract D of said section 14;

thence east along the boundary between said tract D and said SE $\frac{1}{4}$ SE $\frac{1}{4}$, a distance of approximately 0.25 mile to the south 1/16 corner between said section 14 and section 13, township 9 south, range 22 east;

thence north along the boundary between said sections 13 and 14, a distance of approximately 0.50 mile to the north 1/16 corner between said sections 13 and 14;

thence east along the east-west centerline of the NW $\frac{1}{4}$ of said section 13, a distance of approximately 0.25 mile to the southeast corner of the NW $\frac{1}{4}$ NW $\frac{1}{4}$ of said section 13;

thence north along the north-south centerlines of the NW $\frac{1}{4}$ of said section 13 and SW $\frac{1}{4}$ of section 12, township 9 south, range 22 east, a distance of approximately 0.50 mile to the northeast corner of the SW $\frac{1}{4}$ SW $\frac{1}{4}$ of said section 12;

thence east along the east-west centerline of the SW $\frac{1}{4}$ of said section 12, a distance of approximately 0.25 mile to the northeast corner of the SE $\frac{1}{4}$ SW $\frac{1}{4}$ of said section 12;

thence north along the north-south centerline of said section 12, a distance of approximately 0.25 mile to the center $\frac{1}{4}$ corner of said section 12;

thence east along the east-west centerline of said section 12, a distance of approximately 0.50 mile to the $\frac{1}{4}$ corner between said section 12 and section 7, township 9 south, range 23 east;

thence north along the boundary between said sections 12 and 7, a distance of approximately 0.25 mile to the north 1/16 corner between said sections 12 and 7;

thence east along the east-west centerline of the N $\frac{1}{2}$ of said section 7, a distance of approximately 0.50 mile to the north 1/16 corner between said section 7 and section 8, township 9 south, range 23 east;

thence north along the east boundary of said section 7, a distance of approximately 0.25 mile to the northeast corner of said section 7;

thence east along the south boundary of section 5, township 9 south, range 23 east, a distance of approximately 1.00 mile to the southeast corner of said section 5;

thence north along the east boundary of said section 5, a distance of approximately 0.25 mile to the south 1/16 corner between said section 5 and section 4, township 9 south, range 23 east;

thence east along the east-west centerline of the SW $\frac{1}{4}$ of said section 4, a distance of approximately 0.50 mile to the southeast corner of the NE $\frac{1}{4}$ SW $\frac{1}{4}$ of said section 4;

thence south along the north-south centerline of said section 4, a distance of approximately 0.25 mile to the south $\frac{1}{4}$ corner of said section 4;

thence east along the south boundaries of said section 4 and sections 3 and 2, township 9 south, range 23 east, a distance of approximately 1.75 miles to the west 1/16 corner between said section 2 and section 11, township 9 south, range 23 east;

thence north along the north-south centerline of the SW $\frac{1}{4}$ of said section 2, a distance of approximately 0.50 mile to the northeast corner of the NW $\frac{1}{4}$ SW $\frac{1}{4}$ of said section 2;

thence east along the east-west centerline of said section 2, a distance of approximately 0.25 mile to the center $\frac{1}{4}$ corner of said section 2;

thence north along the north-south centerline of said section 2, a distance of approximately 0.0625 mile to the northwest corner of the S $\frac{1}{2}$ S $\frac{1}{2}$ SW $\frac{1}{4}$ NE $\frac{1}{4}$ of said section 2;

thence east along the north boundary of said S $\frac{1}{2}$ S $\frac{1}{2}$ SW $\frac{1}{4}$ NE $\frac{1}{4}$, a distance of approximately 0.25 mile to the northeast corner of said S $\frac{1}{2}$ S $\frac{1}{2}$ SW $\frac{1}{4}$ NE $\frac{1}{4}$;

thence north along the north-south centerline of the NE $\frac{1}{4}$ of said section 2, a distance of approximately 0.0625 mile to the northwest corner of the S $\frac{1}{2}$ SE $\frac{1}{4}$ NE $\frac{1}{4}$ of said section 2;

thence east along the north boundary of said S $\frac{1}{2}$ SE $\frac{1}{4}$ NE $\frac{1}{4}$, a distance of approximately 0.25 mile to the northeast corner of said S $\frac{1}{2}$ SE $\frac{1}{4}$ NE $\frac{1}{4}$;

thence north along the east boundary of said section 2, a distance of approximately 0.125 mile to the north 1/16 corner between said section 2 and section 1, township 9 south, range 23 east;

thence east along the east-west centerline of the NW $\frac{1}{4}$ of said section 1, a distance of approximately 0.50 mile to the southeast corner of the NE $\frac{1}{4}$ NW $\frac{1}{4}$ of said section 1;

thence north along the north-south centerline of said section 1, a distance of approximately 0.25 mile to the north $\frac{1}{4}$ corner of said section 1;

thence west along the north boundary of said section 1, a distance of approximately 0.50 mile to the northwest corner of said section 1;

thence north along the east boundary of section 35, township 8 south, range 23 east, a distance of approximately 1.00 mile to the northeast corner of said section 35;

thence east along the south boundary of section 25, township 8 south, range 23 east, a distance of approximately 1.00 mile to the southeast corner of said section 25;

thence south along the west boundary of section 31, township 8 south, range 24 east, a distance of approximately 1.00 mile to the southwest corner of said section 31;

thence east along the south boundary of said section 31, a distance of approximately 1.00 mile to the southeast corner of said section 31;

thence north along the east boundary of said section 31, a distance of approximately 0.25 mile to the south $\frac{1}{16}$ corner between said section 31 and section 32, township 8 south, range 24 east;

thence east along the north boundary of the $\text{SW}\frac{1}{4}\text{SW}\frac{1}{4}$ of said section 32, a distance of approximately 0.25 mile to the northeast corner of said $\text{SW}\frac{1}{4}\text{SW}\frac{1}{4}$;

thence south along the north-south centerline of the $\text{S}\frac{1}{2}\text{SW}\frac{1}{4}$ of said section 32, a distance of approximately 0.125 mile to the northwest corner of the $\text{S}\frac{1}{2}\text{SE}\frac{1}{4}\text{SW}\frac{1}{4}$;

thence east along the north boundary of said $\text{S}\frac{1}{2}\text{SE}\frac{1}{4}\text{SW}\frac{1}{4}$, a distance of approximately 0.25 mile to the northeast corner of said $\text{S}\frac{1}{2}\text{SE}\frac{1}{4}\text{SW}\frac{1}{4}$;

thence north along the north-south centerline of said section 32, a distance of approximately 0.125 mile to the northwest corner of the $\text{S}\frac{1}{2}\text{SE}\frac{1}{4}$ of said section 2;

thence east along the north boundary of said $\text{S}\frac{1}{2}\text{SE}\frac{1}{4}$, a distance of approximately 0.50 mile to the south $\frac{1}{16}$ corner between said section 32 and section 33, township 8 south, range 24 east;

thence north along the boundary between said sections 32 and 33, a distance of approximately 0.25 mile to the $\frac{1}{4}$ corner between said sections 32 and 33;

thence east along the east-west centerline of said section 33, a distance of approximately 1.00 mile to the east $\frac{1}{4}$ corner of said section 33;

thence south along the boundary between said section 33 section 34, township 8 south, range 24 east, a distance of approximately 0.25 mile to the south $\frac{1}{16}$ corner between said sections 33 and 34;

thence east along the east-west centerline of the SW $\frac{1}{4}$ of said section 34, a distance of approximately 0.50 mile to southeast corner of the NE $\frac{1}{4}$ SW $\frac{1}{4}$ of said section 34;

thence south along the north-south centerline of said section 34, a distance of approximately 0.25 mile to the south $\frac{1}{4}$ corner of said section 34;

thence east along the south boundaries of said section 34 and section 35, township 8 south, range 24 east, a distance of approximately 1.50 miles to the southeast corner of said section 35;

thence north along the east boundary of said section 35, a distance of approximately 1.00 mile to the northeast corner of said section 35;

thence east along the south boundary of section 25, township 8 south, range 24 east, a distance of approximately 0.50 mile to the south $\frac{1}{4}$ corner of said section 25;

thence north along the north-south centerline of said section 25, a distance of approximately 0.50 mile to the center $\frac{1}{4}$ corner of said section 25;

thence east along the east-west centerline of said section 25, a distance of approximately 0.50 mile to the $\frac{1}{4}$ corner between said section 25 and section 30, township 8 south, range 25 east;

thence south along the west boundary of said section 30, a distance of approximately 0.50 mile to the southwest corner of said section 30;

thence east along the south boundary of said section 30, a distance of approximately 0.75 mile to the east $\frac{1}{16}$ corner between said section 30 and section 31, township 8 south, range 25 east;

thence north along the north-south centerline of the SE $\frac{1}{4}$ of said section 30, a distance of approximately 0.25 mile to the southeast corner of the NW $\frac{1}{4}$ SE $\frac{1}{4}$ of said section 30;

thence east along the east-west centerline of the SE $\frac{1}{4}$ of said section 30, a distance of approximately 0.25 mile to the south 1/16 corner between said section 30 and section 29, township 8 south, range 25 east;

thence north along the boundary between said sections 29 and 30, a distance of approximately 0.25 mile to the $\frac{1}{4}$ corner between said sections 29 and 30;

thence east along the east-west centerline of said section 29, a distance of approximately 1.00 mile to the $\frac{1}{4}$ corner between said section 29 and section 28, township 8 south, range 25 east;

thence south along the boundary between said sections 28 and 29, a distance of approximately 0.25 mile to the south 1/16 corner between said sections 28 and 29;

thence east along the east-west centerline of the SW $\frac{1}{4}$ of said section 28, a distance of approximately 0.50 mile to the southeast corner of the NE $\frac{1}{4}$ SW $\frac{1}{4}$ of said section 28;

thence north along the north-south centerline of said section 28, a distance of approximately 0.25 mile to the center $\frac{1}{4}$ corner of said section 28;

thence east along the east-west centerlines of said section 28 and section 27, township 8 south, range 25 east, a distance of approximately 1.00 mile to the center $\frac{1}{4}$ corner of said section 27;

thence north along the north-south centerline of said section 27, a distance of approximately 0.25 mile to the southwest corner of the NW $\frac{1}{4}$ NE $\frac{1}{4}$ of said section 27;

thence east along the east-west centerline of the NE $\frac{1}{4}$ of said section 27 and the N $\frac{1}{2}$ of section 26, township 8 south, range 25 east, a distance of approximately 1.50 miles to the north 1/16 corner between said section 26 and section 25, township 8 south, range 25 east;

thence north along the boundary between said sections 25 and 26, a distance of approximately 0.25 mile to the northeast corner of said section 26;

thence east along the boundary between said section 25 and section 24, township 8 south, range 25 east, a distance of

thence east along the east-west centerline of the NE $\frac{1}{4}$ of said section 27 and the N $\frac{1}{2}$ of section 26, township 8 south, range 25 east, a distance of approximately 1.50 miles to the north 1/16 corner between said section 26 and section 25, township 8 south, range 25 east;

thence north along the boundary between said sections 25 and 26, a distance of approximately 0.25 mile to the northeast corner of said section 26;

thence east along the boundary between said section 25 and section 24, township 8 south, range 25 east, a distance of approximately 0.25 mile to the west 1/16 corner between said sections 24 and 25;

thence north along the north-south centerline of the SW $\frac{1}{4}$ of said section 24, a distance of approximately 0.25 mile to the northwest corner of the SE $\frac{1}{4}$ SW $\frac{1}{4}$ of said section 24;

thence east along the east-west centerline of said SW $\frac{1}{4}$ of said section 24, a distance of approximately 0.25 mile to the northeast corner of said SE $\frac{1}{4}$ SW $\frac{1}{4}$ of said section 24;

thence north along the north-south centerline of said section 24, a distance of approximately 0.25 mile to the center $\frac{1}{4}$ corner of said section 24;

thence east along the east-west centerline of said section 24, a distance of approximately 0.25 mile to the southwest corner of the SE $\frac{1}{4}$ NE $\frac{1}{4}$ of said section 24;

thence north along the west boundary of said SE $\frac{1}{4}$ NE $\frac{1}{4}$, a distance of approximately 0.25 mile to the northwest corner of said SE $\frac{1}{4}$ NE $\frac{1}{4}$;

thence east along the north boundary of said SE $\frac{1}{4}$ NE $\frac{1}{4}$, a distance of approximately 0.25 mile to the northeast corner of said SE $\frac{1}{4}$ NE $\frac{1}{4}$;

thence north along the east boundaries of said section 24 and sections 13 and 12, township 8 south, range 25 east, a distance of approximately 2.25 miles to the northeast corner of said section 12, the point of beginning;

EXCEPTING section 36 of township 8 south, range 22 east; section 16 of township 9 south, range 22 east; section 16 of township 8 south, range 23 east; section 16 of township 8 south, range 24 east; tract A of section 15, township 8 south, range 25 east; and that part of section 16, township 8 south, range 25 east, not included in tracts F and C;

containing 176.0 square miles, more or less.

This right is limited to irrigation of 62,604 acres within the place of use listed above within the A & B Irrigation District and to the irrigation of a combined total of 66,305.3 acres within the place of use described above in a single irrigation season when used in combination with water right nos. 36-15127, 36-15192, 36-15193, 36-15194, 36-15195 and 36-15196.

Water right nos. 36-15127, 36-15192, 36-15193, 36-15194, 36-15195 and 36-15196 are expansions of this right pursuant to Idaho Code 42-1426.

This right includes accomplished change in place of use pursuant to Idaho Code 42-1425.

Required Statement: The place of use element has been modified so that it is a general description rather than a description by forty (40) acre subdivisions pursuant to I.C. 42-1409(1)(h)(i) as it refers to I.C. 42-219.

9. The annual volume of consumptive use is: 198,915.9 afy
Use of this right when combined with water right nos. 36-15127, 36-15192, 36-15193, 36-15194, 36-15195 and 36-15196 is limited to a total combined annual consumpitve use volume of 198,915.9 afy.

Required Statement: AS RECOMMENDED IN THE DIRECTOR'S REPORT

10. Other matters necessary to define this water right: NONE
These matters are necessary because: N/A

Review by IDWR

To speed up entry of a decree, the parties are encouraged to talk to the Idaho Department of Water Resources about their proposed settlement and have IDWR indicate its concurrence by signing the Standard Form 5.

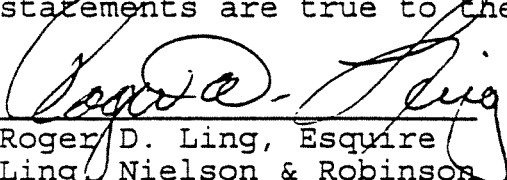
Where all parties have signed, a Standard Form 5 may be filed with the court without the concurrence of IDWR. However, the parties must certify that they have served IDWR with a copy of the Standard Form 5 and that they have made a good faith attempt to resolve the matter with IDWR.


Within 14 days of filing a Standard Form 5 not containing an IDWR concurrence, IDWR shall file a statement of its position with the court.

If IDWR has not concurred by signing below, signing parties certify that they have served a copy of this document on the Idaho Department of Water Resources and have made a good faith attempt to obtain IDWR's concurrence, but have failed.

Signature and Address of Parties and their Attorney of Record
(attach additional page if necessary)

I have read this form and know its contents and that the statements are true to the best of my knowledge and belief.



Roger D. Ling, Esquire
Ling, Nielson & Robinson
Attorney for A&B Irrigation
District


Daria J. Zane, Attorney
General Litigation Sec.
U.S. Dept. of Justice

Attorney for Bureau of
Reclamation

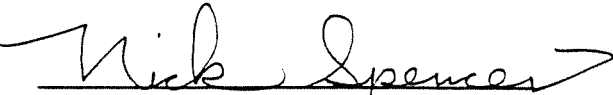
DATED: Sept. 11, 1996

DATED: 9/4/96


Dala Walton
U.S. Bureau of
Reclamation

DATED: 9/12/96.

Concurrence of IDWR:


Nicholas Spencer
Deputy Attorney General
Idaho Dept. of Water Resources

DATED: 9-9-96

INSTRUCTIONS FOR MAILING

You must mail the form, including all attachments, to the Clerk of the SRBA Court and to the parties identified in the Certificate of Mailing. FAX filings will not be accepted by the SRBA Clerk of the Court.

You must sign the Certificate of Mailing to show that you followed these steps.

CERTIFICATE OF MAILING

I certify that on Sept 12, 1996, I mailed the original and copies of this form, including all attachments, to the following persons by mailing the original and/or copies, postage prepaid and addressed as follows:

1. Original to:

Clerk of the District Court
Snake River Basin Adjudication
253 Third Avenue North
P.O. Box 2707
Twin Falls, Idaho 83303-2707

2. Copies to:

Chief, Natural Resources Division
Office of the Attorney General
State of Idaho
P.O. Box 83720
Boise, Idaho 83720-0098

Department of Justice
Environment and Natural Resources Division
c/o Boise Adjudication Team
550 West Fort Street -- MSC033
Boise, Idaho 83724



Signature of person or attorney
mailing the form

IDAHO DEPARTMENT OF WATER RESOURCES
RECOMMENDED WATER RIGHTS ACQUIRED UNDER STATE LAW

DATE: NOV-2-1992
PAGE: A-1024

RIGHT NUMBER

NAME & ADDRESS

SOURCE: GROUNDWATER

PRIORITY DATE PURPOSE OF USE PERIOD OF USE FROM TO

MAXIMUM QUANTITY

BASIS OF CLAIM

36-02080 UNITED STATES OF AMERICA ACTING THROUGH 09/09/1948 IRRIGATION 06-01 10-31 1100.00 CFS LICENSE
REGIONAL DIRECTOR PN REGION
BUREAU OF RECLAMATION
BOX 043-550 W FORI ST
BOISE ID 83724

POINT OF DIVERSION:

RIGHT NUMBER	NAME & ADDRESS	PRIORITY DATE	PURPOSE OF USE	PERIOD OF USE FROM TO	MAXIMUM QUANTITY	BASIS OF CLAIM
1075 R23E S34					1100.00	CFS
R24E S22						
523						
526						
528						
530						
531						
532						
533						
534						
535						
R25E S27						
S29						
S30						
S31						
S32						
S33						
S34						
1085 R21E S22						
S24						
S26						
S35						
R22E S30						
S35						
R23E S01						
S02						
S04						
S05						
101 99 (MUSESU)						
101 96 (MUSUSU)						
101 98 (MUMUSE)						
101 97 (MESESE)						
101 99 (MUSUME)						
101 99 (MUSEME)						
101 94 (MEWUSU)						
101 98 (MUSUME)						
101 99 (SMUSSE)						
101 97 (MUSUME)						
101 97 (SUSENE)						
101 98 (SENUSE)						
101 98 (SUSENU)						
101 99 (NESESU)						
101 99 (HEWESU)						
101 98 (MMESE)						
101 96 (MMESE)						
101 96 (MMESE)						
101 99 (MESHNU)						
101 97 (SEWESU)						
101 98 (MMESE)						
101 97 (MUSENU)						
101 96 (MMESE)						
101 93 (SEWENE)						
101 99 (SUSUSU)						
101 97 (SESESE)						
101 96 (SUMUSU)						
101 99 (SUMUSU)						
101 98 (SUSUSE)						
101 99 (MELMNE)						
101 94 (SUSUSU)						
101 96 (SEWESU)						
101 95 (SUSUSU)						
101 93 (MESENE)						

TOTAL QUANTITY: 1100.00 CFS

IDAHO DEPARTMENT OF WATER RESOURCES
RECOMMENDED WATER RIGHTS ACQUIRED UNDER STATE LAW

DATE: NOV-2-1992
PAGE: A-1025

36-02080 CONTINUED

RIGHT NUMBER	NAME & ADDRESS	SOURCE	PRIORITY DATE	PURPOSE OF USE	PERIOD OF USE FROM TO	MAXIMUM QUANTITY	BASIS OF CLAIM
S08	LOT 97 (NESENE)	GROUNDWATER					
S10	LOT 92 (SUSENE)						
	LOT 96 (NESUSU)						
S12	LOT 96 (SUSME)						
	LOT 94 (SESESU)						
S14	LOT 87 (HUMHUU)						
S15	LOT 99 (SENEUU)						
	LOT 94 (SESESE)						
S17	LOT 96 (HUMHUU)						
	LOT 97 (NESESE)						
S19	LOT 99 (HUSUSE)						
S21	LOT 99 (SUSENE)						
S22	LOT 97 (SUSESU)						
S23	LOT 95 (SUSUSU)						
S24	LOT 98 (HUMHUU)						
	LOT 95 (NEESUU)						
S25	LOT 97 (HUSEUU)						
S26	LOT 94 (HUMHUU)						
S27	LOT 99 (HEENEU)						
	LOT 98 (SUSEUU)						
S28	LOT 93 (SUSESU)						
	LOT 95 (SUSUSU)						
	LOT 93 (HUSUSU)						
S29	LOT 91 (SESENE)						
S31	LOT 95 (SENESE)						
S34	LOT 97 (HUSESU)						
S35	LOT 90 (SEHUUU)						
	LOT 96 (NESUSU)						
	LOT 98 (SEHUUU)						
	LOT 95 (SESESE)						
R24E S01	LOT 98 (SESENE)						
S03	LOT 99 (SUSENE)						
S04	LOT 97 (SUSME)						
	LOT 99 (NESUSU)						
S06	LOT 94 (SENEUU)						
	LOT 98 (HUMHUU)						
	LOT 91 (SENESE)						
S07	LOT 94 (HUMHUU)						
S08	LOT 97 (NESENE)						
S10	LOT 98 (HUSME)						
	LOT 92 (SUSUUU)						

IDAHO DEPARTMENT OF WATER RESOURCES
RECOMMENDED WATER RIGHTS ACQUIRED UNDER STATE LAW

16-02000 CONTINUED

RIGHT NUMBER	NAME & ADDRESS	PRIORITY DATE	PURPOSE OF USE	PERIOD OF USE FROM	TO	MAXIMUM QUANTITY	BASIS OF CLAIM
SOURCE: GROUNDWATER							
S10	LOT 96 (NESESU)						
	LOT 99 (NESAME)						
S11	LOT 94 (MAMAME)						
	LOT 94 (SENEHU)						
S15	LOT 97 (MESLAME)						
	LOT 99 (SUSLAME)						
S18	LOT 97 (MESLAME)						
S19	LOT 99 (MESLAME)						
S20	LOT 99 (MUSLAME)						
S22	LOT 99 (SESLAME)						
S28	LOT 98 (MESSE)						
S30	LOT 91 (MAMAME)						
S33	LOT 98 (SESESE)						
R23E S02	LOT 96 (NESENE)						
S03	LOT 95 (NESENE)						
	LOT 99 (NEMUSU)						
S06	LOT 99 (SESENE)						
	LOT 92 (MUSUSE)						
T10S R21E S02	LOT 95 (SMUSSE)						
R22E S03	LOT 91 (SEMUSU)						
PLACE OF USE: IRRIGATION							
T07S R23E S34	LOT 99 (SUSU)						
	LOT 98 (MENE)						
R24E S22	LOT 98 (SENE)						
	LOT 96 (MESU)						
	LOT 96 (SUSU)						
	LOT 97 (NESE)						
	LOT 97 (SUSE)						
S23	LOT 99 (MENE)						
	LOT 99 (SENE)						
	LOT 95 (SMU)						
	LOT 99 (SEMU)						
	LOT 95 (MESU)						
	LOT 96 (MUSU)						
	LOT 99 (SUSU)						
	LOT 99 (MUSE)						
S26	LOT 99 (MENE)						
	LOT 99 (SENE)						
	LOT 98 (SEMU)						
	LOT 94 (MUSU)						
	LOT 94 (SESU)						
	LOT 93 (SUSE)						
	LOT 99 (SESU)						
	LOT 98 (MUNE)						
	LOT 96 (NESU)						
	LOT 94 (SESU)						
	LOT 97 (MUSE)						
	LOT 94 (SESE)						
	LOT 99 (MUNE)						
	LOT 98 (MUNU)						
	LOT 99 (MUNE)						
	LOT 98 (MUNU)						
	LOT 95 (MESU)						
	LOT 96 (MUSU)						
	LOT 99 (NESE)						
	LOT 96 (SUSE)						
	LOT 99 (MUNE)						
	LOT 98 (MUNU)						
	LOT 94 (MESU)						
	LOT 94 (SUSU)						
	LOT 93 (MUSE)						
	LOT 99 (SESE)						
	LOT 98 (SMNE)						
	LOT 97 (MESU)						
	LOT 96 (SESU)						
	LOT 98 (MUSE)						
	LOT 97 (SESE)						
	LOT 96 (SMNE)						
	LOT 99 (MUNU)						
	LOT 96 (SEMU)						
	LOT 95 (MESU)						
	LOT 96 (MUSU)						
	LOT 99 (NESE)						
	LOT 96 (SESE)						
	LOT 99 (MUNE)						
	LOT 98 (MUNU)						
	LOT 94 (MESU)						
	LOT 94 (SUSU)						
	LOT 93 (MUSE)						
	LOT 99 (SESE)						

IDAHO DEPARTMENT OF WATER RESOURCES
RECOMMENDED WATER RIGHTS ACQUIRED UNDER STATE LAW

16-02080 CONTINUED

RIGHT NUMBER	NAME & ADDRESS	SOURCE: GROUNDWATER	PRIORITY DATE	PURPOSE OF USE	PERIOD OF USE		MAXIMUM QUANTITY	BASIS OF CLAIM
					FROM	TO		
S27	Lot 94 (MEHE)		Lot 94 (MEHE)	Lot 93 (SUNE)	Lot 94 (SUNE)		Lot 94 (SUNE)	
	Lot 92 (SENE)		Lot 94 (SENE)	Lot 94 (MEHU)	Lot 96 (MEHU)		Lot 96 (MEHU)	
	Lot 94 (MUNU)		Lot 96 (MUNU)	Lot 98 (MUNU)	Lot 93 (SUNU)		Lot 94 (SENU)	
	Lot 98 (SUNU)		Lot 98 (SUNU)	Lot 92 (MESE)	Lot 93 (MESE)		Lot 93 (MESE)	
	Lot 93 (SUSU)		Lot 99 (SUSU)	Lot 92 (SESE)	Lot 92 (SESE)		Lot 93 (SESE)	
S28	Lot 92 (SUSE)		Lot 92 (SUSE)	Lot 92 (MESE)	Lot 92 (MESE)		Lot 93 (MESE)	
	Lot 96 (MEHE)		Lot 99 (SUSE)	Lot 99 (SUSE)	Lot 92 (MESE)		Lot 93 (MESE)	
	Lot 98 (SUNE)		Lot 98 (MEHE)	Lot 98 (SUNE)	Lot 96 (MEHE)		Lot 98 (MEHE)	
	Lot 94 (MUSU)		Lot 94 (SUSU)	Lot 96 (MEHU)	Lot 96 (MEHU)		Lot 94 (MESE)	
	Lot 99 (MESE)		Lot 94 (MUSE)	Lot 94 (SUSE)	Lot 98 (MUSE)		Lot 98 (MESE)	
S29	Lot 94 (SUSE)		Lot 99 (SUSE)	Lot 99 (SUSE)	Lot 99 (SUSE)		Lot 99 (MUSE)	
	Lot 99 (SUNU)		Lot 99 (SUNU)	Lot 94 (MESE)	Lot 94 (MESE)		Lot 99 (MESE)	
	Lot 94 (MUSU)		Lot 99 (MUSU)	Lot 94 (MESE)	Lot 94 (MESE)		Lot 99 (MESE)	
	Lot 93 (SESU)		Lot 94 (SESU)	Lot 94 (SESU)	Lot 94 (SESU)		Lot 94 (SESU)	
	Lot 93 (SUSE)		Lot 94 (SUSE)	Lot 94 (SESE)	Lot 94 (SESE)		Lot 94 (SESE)	
S30	Lot 99 (MESE)		Lot 99 (MESE)	Lot 99 (MUSE)	Lot 99 (SUSE)		Lot 93 (SESE)	
	Lot 92 (MEHE)		Lot 93 (MEHE)	Lot 99 (MEHE)	Lot 99 (MEHE)		Lot 99 (MEHE)	
	Lot 98 (SUNE)		Lot 99 (SUNE)	Lot 92 (SENE)	Lot 92 (SENE)		Lot 98 (SENE)	
	Lot 98 (MUSE)		Lot 97 (MESE)	Lot 98 (MESE)	Lot 98 (MESE)		Lot 97 (MUSE)	
	Lot 95 (SESE)		Lot 97 (SESE)	Lot 94 (SUSE)	Lot 97 (SUSE)		Lot 94 (SESE)	
S31	Lot 94 (MEHE)		Lot 99 (MEHE)	Lot 92 (MEHE)	Lot 92 (MEHE)		Lot 93 (MEHE)	
	Lot 94 (MUNE)		Lot 99 (MUNE)	Lot 91 (SUNE)	Lot 91 (SUNE)		Lot 92 (SUNE)	
	Lot 97 (SUNE)		Lot 99 (SUNE)	Lot 97 (SENE)	Lot 97 (SENE)		Lot 99 (SENE)	
	Lot 92 (MEHU)		Lot 93 (MEHU)	Lot 92 (MUNU)	Lot 92 (MUNU)		Lot 93 (MUNU)	
	Lot 91 (SUNU)		Lot 92 (SUNU)	Lot 98 (SUNU)	Lot 91 (SENU)		Lot 91 (SENU)	
S32	Lot 92 (SENU)		Lot 91 (MESE)	Lot 96 (MESE)	Lot 97 (MESE)		Lot 97 (MESE)	
	Lot 91 (MUSU)		Lot 98 (MUSU)	Lot 91 (SUSU)	Lot 91 (SUSU)		Lot 95 (SUSU)	
	Lot 91 (SESU)		Lot 95 (SESU)	Lot 96 (SESU)	Lot 96 (SESU)		Lot 97 (SESU)	
	Lot 97 (MESE)		Lot 91 (MUSE)	Lot 97 (MUSE)	Lot 97 (MUSE)		Lot 97 (MUSE)	
	Lot 97 (SUSE)		Lot 96 (SESE)	Lot 97 (SESE)	Lot 97 (SESE)		Lot 96 (SUSE)	
S33	Lot 91 (MEHE)		Lot 91 (MUNE)	Lot 93 (MEHU)	Lot 93 (MEHU)		Lot 91 (SUNE)	
	Lot 93 (SUNE)		Lot 91 (SENE)	Lot 93 (MEHU)	Lot 93 (MEHU)		Lot 94 (MEHU)	
	Lot 93 (MUNU)		Lot 94 (MUNU)	Lot 99 (MUNU)	Lot 99 (MUNU)		Lot 93 (SUNU)	
	Lot 94 (SUNU)		Lot 97 (SUNU)	Lot 99 (SUNU)	Lot 99 (SUNU)		Lot 97 (MUSU)	
	Lot 93 (MESE)		Lot 96 (SUSU)	Lot 93 (SUSU)	Lot 97 (SUSU)		Lot 98 (SUSU)	

IDAHO DEPARTMENT OF WATER RESOURCES
RECOMMENDED WATER RIGHTS ACQUIRED UNDER STATE LAW

36-02060 CONTINUED

RIGHT NUMBER	NAME & ADDRESS	PRIORITY DATE	PURPOSE OF USE	PERIOD OF USE FROM	TO	MAXIMUM QUANTITY	BASIS OF CLAIM
SOURCE: GROUNDWATER							
S34							
Lot 93 (MUSE)		Lot 95 (MUSE)		Lot 98 (MUSE)		Lot 98 (MUSE)	
Lot 95 (SESE)		Lot 92 (MUNE)		Lot 97 (MUNE)		Lot 99 (MUNE)	
Lot 92 (MENE)		Lot 97 (SUNE)		Lot 92 (SENE)		Lot 97 (SENE)	
Lot 97 (MENV)		Lot 99 (MENV)		Lot 93 (MENV)		Lot 99 (MENV)	
Lot 91 (SMNV)		Lot 98 (SMNV)		Lot 99 (SMNV)		Lot 97 (SENV)	
Lot 98 (SENV)		Lot 99 (SENV)		Lot 97 (SENV)		Lot 98 (MENV)	
Lot 91 (MNSV)		Lot 95 (MNSV)		Lot 98 (MNSV)		Lot 95 (SUSV)	
Lot 98 (SUSV)		Lot 98 (SESV)		Lot 96 (MEESE)		Lot 97 (MEESE)	
Lot 96 (MUSE)		Lot 97 (MUSE)		Lot 98 (MUSE)		Lot 96 (SUSE)	
Lot 98 (SUSE)		Lot 96 (SESE)		Lot 98 (SESE)		Lot 99 (MUNE)	
Lot 93 (MENE)		Lot 99 (MENE)		Lot 89 (MENV)		Lot 93 (MENV)	
Lot 99 (SMNE)		Lot 99 (SENE)		Lot 87 (MENV)		Lot 94 (MENV)	
Lot 94 (MENV)		Lot 99 (MENV)		Lot 95 (SMNV)		Lot 88 (SENV)	
Lot 87 (SMNV)		Lot 94 (SMNV)		Lot 95 (SENV)		Lot 95 (SENV)	
Lot 89 (SENV)		Lot 93 (SENV)		Lot 98 (MENV)		Lot 99 (MENV)	
Lot 99 (SENV)		Lot 96 (MNSV)		Lot 97 (MNSV)		Lot 95 (SUSV)	
Lot 95 (MNSV)		Lot 95 (SESV)		Lot 98 (SESV)		Lot 98 (MEESE)	
Lot 96 (SUSV)		Lot 95 (MUSE)		Lot 98 (MUSE)		Lot 99 (MUSE)	
Lot 99 (NESE)		Lot 98 (SESE)					
Lot 98 (NESE)		Lot 99 (MNSV)		Lot 99 (SUSV)		Lot 99 (SESV)	
Lot 99 (NESE)		Lot 97 (SENV)		Lot 98 (MENV)		Lot 98 (MENV)	
Lot 97 (SMNV)		Lot 97 (SESV)		Lot 97 (SESV)		Lot 98 (SESV)	
Lot 97 (MNSV)		Lot 98 (MUSE)		Lot 98 (SUSE)		Lot 99 (SUSE)	
Lot 99 (NESE)		Lot 98 (SESE)					
Lot 98 (SESE)		Lot 99 (MUNE)		Lot 95 (SENE)		Lot 95 (SMNE)	
Lot 99 (MENE)		Lot 99 (SUNE)		Lot 97 (MENV)		Lot 97 (MENV)	
Lot 96 (SMNE)		Lot 96 (SENV)		Lot 95 (MENV)		Lot 96 (MENV)	
Lot 97 (MENV)		Lot 95 (SENV)		Lot 95 (SESV)		Lot 96 (SESV)	
Lot 96 (SMNV)		Lot 95 (SUSV)		Lot 96 (SESV)		Lot 97 (MEESE)	
Lot 96 (MNSV)		Lot 95 (MUSE)		Lot 96 (MEESE)		Lot 97 (MEESE)	
Lot 96 (SESV)		Lot 95 (MUSE)		Lot 97 (MUSE)		Lot 94 (SUSE)	
Lot 95 (MUSE)							
S31							
Lot 97 (SMNE)		Lot 98 (MUNE)		Lot 99 (MUNE)		Lot 98 (MUNE)	
Lot 97 (SENE)		Lot 98 (SENE)		Lot 99 (SENE)		Lot 99 (SENE)	
Lot 92 (MENV)		Lot 98 (MENV)		Lot 99 (MENV)		Lot 97 (MENV)	
Lot 98 (SMNV)		Lot 96 (SENV)		Lot 95 (MENV)		Lot 96 (MENV)	
Lot 96 (MNSV)		Lot 95 (SUSV)		Lot 95 (SESV)		Lot 96 (SESV)	
Lot 95 (NESE)		Lot 95 (MUSE)		Lot 96 (MUSE)		Lot 93 (SUSE)	
Lot 95 (SESE)		Lot 93 (SESE)					
Lot 97 (MENE)		Lot 98 (MENE)		Lot 97 (MUNE)		Lot 98 (MUNE)	
Lot 97 (SMNE)		Lot 98 (SENE)		Lot 97 (SENE)		Lot 98 (MENV)	
Lot 92 (MENV)		Lot 98 (MENV)		Lot 99 (MENV)		Lot 96 (MENV)	
Lot 98 (SMNV)		Lot 96 (SENV)		Lot 95 (SENV)		Lot 96 (SENV)	
Lot 96 (MNSV)		Lot 95 (SUSV)		Lot 96 (SESV)		Lot 94 (SESV)	
Lot 95 (NESE)		Lot 95 (MUSE)		Lot 96 (MEESE)		Lot 97 (MEESE)	
Lot 95 (SESE)							
S32							
Lot 97 (SMNE)		Lot 98 (MUNE)		Lot 99 (MUNE)		Lot 98 (MUNE)	
Lot 92 (MENV)		Lot 98 (SENE)		Lot 99 (SENE)		Lot 98 (MENV)	
Lot 98 (SMNV)		Lot 96 (SENV)		Lot 95 (MENV)		Lot 96 (MENV)	
Lot 96 (MNSV)		Lot 95 (SUSV)		Lot 95 (SESV)		Lot 96 (SESV)	
Lot 95 (NESE)		Lot 95 (MUSE)		Lot 96 (MUSE)		Lot 93 (SUSE)	
Lot 95 (SESE)		Lot 93 (SESE)					
Lot 97 (MENE)		Lot 98 (MENE)		Lot 97 (MUNE)		Lot 98 (MUNE)	
Lot 97 (SMNE)		Lot 98 (SENE)		Lot 97 (SENE)		Lot 98 (MENV)	
Lot 92 (MENV)		Lot 98 (MENV)		Lot 99 (MENV)		Lot 96 (MENV)	
Lot 98 (SMNV)		Lot 96 (SENV)		Lot 95 (SENV)		Lot 96 (SENV)	
Lot 96 (MNSV)		Lot 95 (SUSV)		Lot 96 (SESV)		Lot 94 (SESV)	
Lot 96 (SESV)		Lot 95 (MUSE)		Lot 96 (MEESE)		Lot 97 (MEESE)	
Lot 95 (MUSE)		Lot 95 (MUSE)		Lot 96 (MEESE)		Lot 97 (MEESE)	
Lot 95 (SESE)							
R25E S27							
Lot 99 (MNSV)		Lot 99 (MNSV)		Lot 99 (SUSV)		Lot 99 (SESV)	
Lot 99 (MNSV)		Lot 99 (MNSV)		Lot 99 (SUSV)		Lot 99 (SESV)	
Lot 97 (SMNV)		Lot 97 (SENV)		Lot 97 (SENV)		Lot 98 (MENV)	
Lot 97 (MNSV)		Lot 98 (MUSE)		Lot 98 (SUSE)		Lot 99 (SUSE)	
Lot 99 (NESE)		Lot 98 (SESE)					
Lot 98 (NESE)		Lot 99 (MUNE)		Lot 95 (SENE)		Lot 95 (SMNE)	
Lot 99 (MENE)		Lot 99 (SUNE)		Lot 97 (MENV)		Lot 97 (MENV)	
Lot 96 (SMNE)		Lot 96 (SENV)		Lot 95 (MENV)		Lot 96 (MENV)	
Lot 97 (MENV)		Lot 95 (SENV)		Lot 95 (SESV)		Lot 96 (SESV)	
Lot 96 (SMNV)		Lot 95 (SUSV)		Lot 96 (SESV)		Lot 94 (SESV)	
Lot 96 (MNSV)		Lot 95 (MUSE)		Lot 96 (MEESE)		Lot 97 (MEESE)	
Lot 95 (NESE)		Lot 95 (MUSE)		Lot 96 (MEESE)		Lot 97 (MEESE)	
Lot 95 (SESE)							
S30							
Lot 99 (MNSV)		Lot 99 (MNSV)		Lot 99 (SUSV)		Lot 99 (SESV)	
Lot 97 (SMNV)		Lot 97 (SENV)		Lot 97 (SENV)		Lot 98 (MENV)	
Lot 97 (MNSV)		Lot 98 (MUSE)		Lot 98 (SUSE)		Lot 99 (SUSE)	
Lot 99 (NESE)		Lot 98 (SESE)					
Lot 98 (NESE)		Lot 99 (MUNE)		Lot 95 (SENE)		Lot 95 (SMNE)	
Lot 99 (MENE)		Lot 99 (SUNE)		Lot 97 (MENV)		Lot 97 (MENV)	
Lot 96 (SMNE)		Lot 96 (SENV)		Lot 95 (MENV)		Lot 96 (MENV)	
Lot 97 (MENV)		Lot 95 (SENV)		Lot 95 (SESV)		Lot 96 (SESV)	
Lot 96 (SMNV)		Lot 95 (SUSV)		Lot 96 (SESV)		Lot 94 (SESV)	
Lot 96 (MNSV)		Lot 95 (MUSE)		Lot 96 (MEESE)		Lot 97 (MEESE)	
Lot 95 (NESE)		Lot 95 (MUSE)		Lot 96 (MEESE)		Lot 97 (MEESE)	
Lot 95 (SESE)							
S29							
Lot 99 (MNSV)		Lot 99 (MNSV)		Lot 99 (SUSV)		Lot 99 (SESV)	
Lot 97 (SMNV)		Lot 97 (SENV)		Lot 97 (SENV)		Lot 98 (MENV)	
Lot 97 (MNSV)		Lot 98 (MUSE)		Lot 98 (SUSE)		Lot 99 (SUSE)	
Lot 99 (NESE)		Lot 98 (SESE)					
Lot 98 (NESE)		Lot 99 (MUNE)		Lot 95 (SENE)		Lot 95 (SMNE)	
Lot 99 (MENE)		Lot 99 (SUNE)		Lot 97 (MENV)		Lot 97 (MENV)	
Lot 96 (SMNE)		Lot 96 (SENV)		Lot 95 (MENV)		Lot 96 (MENV)	
Lot 97 (MENV)		Lot 95 (SENV)		Lot 95 (SESV)		Lot 96 (SESV)	
Lot 96 (SMNV)		Lot 95 (SUSV)		Lot 96 (SESV)		Lot 94 (SESV)	
Lot 96 (MNSV)		Lot 95 (MUSE)		Lot 96 (MEESE)		Lot 97 (MEESE)	
Lot 95 (NESE)		Lot 95 (MUSE)		Lot 96 (MEESE)		Lot 97 (MEESE)	
Lot 95 (SESE)							
S27							
Lot 99 (MNSV)		Lot 99 (MNSV)		Lot 99 (SUSV)		Lot 99 (SESV)	
Lot 97 (SMNV)		Lot 97 (SENV)		Lot 97 (SENV)		Lot 98 (MENV)	
Lot 97 (MNSV)		Lot 98 (MUSE)		Lot 98 (SUSE)		Lot 99 (SUSE)	
Lot 99 (NESE)		Lot 98 (SESE)					
Lot 98 (NESE)		Lot 99 (MUNE)		Lot 95 (SENE)		Lot 95 (SMNE)	
Lot 99 (MENE)		Lot 99 (SUNE)		Lot 97 (MENV)		Lot 97 (MENV)	
Lot 96 (SMNE)		Lot 96 (SENV)		Lot 95 (MENV)		Lot 96 (MENV)	
Lot 97 (MENV)		Lot 95 (SENV)		Lot 95 (SESV)		Lot 96 (SESV)	
Lot 96 (SMNV)		Lot 95 (SUSV)		Lot 96 (SESV)		Lot 94 (SESV)	
Lot 96 (MNSV)		Lot 95 (MUSE)		Lot 96 (MEESE)		Lot 97 (MEESE)	
Lot 95 (NESE)		Lot 95 (MUSE)		Lot 96 (MEESE)		Lot 97 (MEESE)	
Lot 95 (SESE)							
S27							
Lot 99 (MNSV)		Lot 99 (MNSV)		Lot 99 (SUSV)		Lot 99 (SESV)	
Lot 97 (SMNV)		Lot 97 (SENV)		Lot 97 (SENV)		Lot 98 (MENV)	
Lot 97 (MNSV)		Lot 98 (MUSE)		Lot 98 (SUSE)		Lot 99 (SUSE)	
Lot 99 (NESE)		Lot 98 (SESE)					
Lot 98 (NESE)		Lot 99 (MUNE)		Lot 95 (SENE)		Lot 95 (SMNE)	
Lot 99 (MENE)		Lot 99 (SUNE)		Lot 97 (MENV)		Lot 97 (MENV)	
Lot 96 (SMNE)		Lot 96 (SENV)		Lot 95 (MENV)		Lot 96 (MENV)	
Lot 97 (MENV)		Lot 95 (SENV)		Lot 95 (SESV)		Lot 96 (SESV)	
Lot 96 (SMNV)		Lot 95 (SUSV)		Lot 96 (SESV)		Lot 94 (SESV)	
Lot 96 (MNSV)		Lot 95 (MUSE)		Lot 96 (MEESE)		Lot 97 (MEESE)	
Lot 95 (NESE)		Lot 95 (MUSE)		Lot 96 (MEESE)		Lot 97 (MEESE)	
Lot 95 (SESE)							

IDAHO DEPARTMENT OF WATER RESOURCES
RECOMMENDED WATER RIGHTS ACQUIRED UNDER STATE LAW

36-02080 CONTINUED

RIGHT NUMBER	NAME & ADDRESS	PRIORITY DATE	PURPOSE OF USE	PERIOD OF USE FROM	TO	MAXIMUM QUANTITY	BASIS OF CLAIM
SOURCE: GROUNDWATER							
S34	Lot 97 (NESHU)	Lot 97 (HUSU)	Lot 97 (SUSU)	Lot 99 (HUNE)	Lot 99 (SUNE)	Lot 99 (SUNE)	
	Lot 96 (SESU)	Lot 97 (SESU)	Lot 98 (NESE)	Lot 97 (HUSE)	Lot 97 (HUSE)	Lot 97 (HUSE)	
	Lot 98 (HUSE)	Lot 96 (SESE)	Lot 97 (SUSE)	Lot 98 (SUSE)	Lot 98 (SUSE)	Lot 98 (SUSE)	
	Lot 96 (SESE)	Lot 98 (SESE)	Lot 97 (SUSE)	Lot 99 (SUSE)	Lot 99 (SUSE)	Lot 99 (SUSE)	
S35	Lot 93 (HENE)	Lot 92 (HUNE)	Lot 93 (HUNE)	Lot 92 (HUNE)	Lot 92 (HUNE)	Lot 92 (HUNE)	
	Lot 97 (SUNE)	Lot 97 (SUNE)	Lot 91 (HENU)	Lot 98 (SUNE)	Lot 98 (SUNE)	Lot 98 (SUNE)	
	Lot 91 (SMNU)	Lot 99 (SMNU)	Lot 91 (SENU)	Lot 92 (SENU)	Lot 92 (SENU)	Lot 92 (SENU)	
	Lot 98 (SENU)	Lot 99 (SENU)	Lot 98 (NESHU)	Lot 99 (NESHU)	Lot 99 (NESHU)	Lot 99 (NESHU)	
R2ZE S30	Lot 98 (HUSE)	Lot 99 (SESU)	Lot 99 (SESU)	Lot 97 (NESE)	Lot 97 (NESE)	Lot 97 (NESE)	
	Lot 98 (HUSE)	Lot 99 (SESU)	Lot 99 (SESU)	Lot 96 (SESE)	Lot 96 (SESE)	Lot 96 (SESE)	
	Lot 98 (SMNU)	Lot 96 (HUSU)	Lot 98 (HUSU)	Lot 97 (SESE)	Lot 97 (SESE)	Lot 97 (SESE)	
	Lot 97 (HENE)	Lot 97 (HENE)	Lot 97 (HENE)	Lot 97 (SUNE)	Lot 97 (SUNE)	Lot 97 (SUNE)	
R2ZE S35	Lot 96 (NESE)	Lot 97 (HUNE)	Lot 97 (HUNE)	Lot 96 (HUSE)	Lot 96 (HUSE)	Lot 96 (HUSE)	
	Lot 96 (SESE)	Lot 98 (SUSE)	Lot 96 (SESE)	Lot 96 (SESE)	Lot 96 (SESE)	Lot 96 (SESE)	
	Lot 98 (SESE)	Lot 92 (HUNE)	Lot 97 (HUNE)	Lot 97 (HUNE)	Lot 97 (HUNE)	Lot 97 (HUNE)	
	Lot 95 (SMNE)	Lot 97 (SENE)	Lot 92 (SENE)	Lot 98 (SENE)	Lot 98 (SENE)	Lot 98 (SENE)	
R2ZE S01	Lot 96 (HENU)	Lot 97 (SMNU)	Lot 99 (SMNU)	Lot 97 (SENU)	Lot 97 (SENU)	Lot 97 (SENU)	
	Lot 94 (NESHU)	Lot 95 (NESHU)	Lot 97 (NESHU)	Lot 94 (NESHU)	Lot 94 (NESHU)	Lot 94 (NESHU)	
	Lot 95 (SESU)	Lot 96 (NESE)	Lot 98 (NESE)	Lot 95 (SESU)	Lot 95 (SESU)	Lot 95 (SESU)	
	Lot 96 (HUSE)	Lot 97 (HUSE)	Lot 98 (HUSE)	Lot 96 (HUSE)	Lot 96 (HUSE)	Lot 96 (HUSE)	
S02	Lot 95 (HENE)	Lot 98 (SESE)	Lot 99 (HENE)	Lot 95 (HENE)	Lot 95 (HENE)	Lot 95 (HENE)	
	Lot 96 (SMNE)	Lot 97 (SMNE)	Lot 99 (SMNE)	Lot 96 (SMNE)	Lot 96 (SMNE)	Lot 96 (SMNE)	
	Lot 99 (SENE)	Lot 97 (HENU)	Lot 98 (HENU)	Lot 99 (SENE)	Lot 99 (SENE)	Lot 99 (SENE)	
	Lot 98 (HENU)	Lot 97 (SMNU)	Lot 98 (SMNU)	Lot 97 (SENU)	Lot 97 (SENU)	Lot 97 (SENU)	
S03	Lot 93 (HUSU)	Lot 97 (HUSU)	Lot 98 (HUSU)	Lot 93 (HUSU)	Lot 93 (HUSU)	Lot 93 (HUSU)	
	Lot 95 (SESU)	Lot 96 (HUSE)	Lot 94 (NESE)	Lot 95 (SESU)	Lot 95 (SESU)	Lot 95 (SESU)	
	Lot 96 (SMNE)	Lot 94 (SESE)	Lot 97 (HUNE)	Lot 96 (SMNE)	Lot 96 (SMNE)	Lot 96 (SMNE)	
	Lot 97 (HENE)	Lot 98 (HENE)	Lot 97 (HENE)	Lot 97 (HENE)	Lot 97 (HENE)	Lot 97 (HENE)	
S03	Lot 94 (SMNE)	Lot 95 (SMNE)	Lot 96 (HENU)	Lot 94 (SMNE)	Lot 94 (SMNE)	Lot 94 (SMNE)	
	Lot 98 (SENE)	Lot 95 (HENU)	Lot 96 (HENU)	Lot 98 (SENE)	Lot 98 (SENE)	Lot 98 (SENE)	
	Lot 99 (HENU)	Lot 96 (HENU)	Lot 99 (HENU)	Lot 99 (HENU)	Lot 99 (HENU)	Lot 99 (HENU)	
	Lot 96 (SMNU)	Lot 94 (SENU)	Lot 95 (SENU)	Lot 96 (SMNU)	Lot 96 (SMNU)	Lot 96 (SMNU)	

IDAHO DEPARTMENT OF WATER RESOURCES
RECOMMENDED WATER RIGHTS ACQUIRED UNDER STATE LAW

36-02000 CONTINUED

RIGHT NUMBER	NAME & ADDRESS	PRIORITY DATE	PURPOSE OF USE	PERIOD OF USE		MAXIMUM QUANTITY	BASIS OF CLAIM
				FROM	TO		
SOURCE: GROUNDWATER							
TOBS R23E S04							
	Lot 94 (NWSU)		Lot 95 (NWSU)	Lot 95 (NWSU)		Lot 96 (NWSU)	
	Lot 90 (SWSU)		Lot 91 (SWSU)	Lot 95 (SWSU)		Lot 90 (SESU)	
	Lot 91 (SESU)		Lot 94 (SESU)	Lot 95 (SESU)		Lot 93 (NESE)	
	Lot 94 (NESE)		Lot 97 (NESE)	Lot 94 (NWESE)		Lot 97 (NWESE)	
	Lot 90 (SUSE)		Lot 94 (SUSE)	Lot 90 (SESE)		Lot 92 (SESE)	
	Lot 93 (SESE)		Lot 94 (SESE)	Lot 90 (SESE)		Lot 98 (NUNE)	
	Lot 96 (NENE)		Lot 96 (NENE)	Lot 98 (SENE)		Lot 93 (NUNU)	
	Lot 97 (NENU)		Lot 98 (NENU)	Lot 98 (NENU)		Lot 97 (NUNU)	
	Lot 97 (SUNU)		Lot 97 (SUNU)	Lot 98 (SUNU)		Lot 94 (NWSU)	
	Lot 95 (NWSU)		Lot 97 (NWSU)	Lot 95 (SWSU)		Lot 97 (NWSU)	
	Lot 95 (SWSU)		Lot 94 (SWSU)	Lot 91 (SUSE)		Lot 94 (NESE)	
	Lot 96 (NESE)		Lot 94 (NWESE)	Lot 91 (SESE)		Lot 94 (SUSE)	
	Lot 95 (SUSE)		Lot 93 (NUNE)	Lot 99 (NUNE)		Lot 93 (SUNE)	
	Lot 93 (NENE)		Lot 93 (SUNE)	Lot 99 (SUNE)		Lot 98 (SENU)	
	Lot 98 (NENU)		Lot 99 (NENU)	Lot 99 (SUNU)		Lot 99 (SENU)	
	Lot 99 (NWSU)		Lot 99 (NWSU)	Lot 92 (SUSU)		Lot 94 (SUSU)	
	Lot 92 (SESU)		Lot 94 (SESU)	Lot 98 (NESE)		Lot 92 (NWESE)	
	Lot 98 (NWESE)		Lot 99 (NWESE)	Lot 92 (SUSE)		Lot 98 (SUSE)	
	Lot 98 (SESE)		Lot 99 (SESE)	Lot 95 (NUNE)		Lot 95 (SUNE)	
	Lot 95 (NENE)		Lot 95 (SENE)	Lot 98 (SENE)		Lot 99 (SENE)	
	Lot 98 (SUNE)		Lot 95 (SENU)	Lot 95 (NWSU)		Lot 96 (NWSU)	
	Lot 95 (NENU)		Lot 96 (SESU)	Lot 98 (NESE)		Lot 95 (NWESE)	
	Lot 96 (SUSU)		Lot 98 (SUSE)	Lot 91 (NUNE)		Lot 94 (NUNE)	
	Lot 96 (NWESE)		Lot 94 (NENE)	Lot 94 (SENE)		Lot 91 (NENU)	
	Lot 91 (NENE)		Lot 94 (SUNE)	Lot 95 (NUNU)		Lot 99 (NUNU)	
	Lot 94 (NUNU)		Lot 94 (SENU)	Lot 95 (SENU)		Lot 98 (SENU)	
	Lot 99 (SUNU)		Lot 94 (NWSU)	Lot 97 (SESU)		Lot 98 (NWSU)	
	Lot 97 (SUSU)		Lot 96 (NESE)	Lot 97 (NESE)		Lot 98 (SESU)	
	Lot 94 (NESE)		Lot 98 (NWESE)	Lot 97 (SUSE)		Lot 94 (NWESE)	
	Lot 97 (NWESE)		Lot 97 (SESE)	Lot 93 (NENE)		Lot 90 (NUNE)	
	Lot 96 (SESE)		Lot 92 (NUNE)	Lot 92 (SUNE)		Lot 97 (NENU)	
	Lot 90 (NENE)		Lot 90 (SUNE)	Lot 99 (SENE)		Lot 97 (NUNU)	
	Lot 92 (NUNU)		Lot 92 (SENE)	Lot 91 (NUNU)		Lot 96 (NWSU)	
	Lot 99 (SUNE)		Lot 90 (NUNU)	Lot 97 (SENU)		Lot 97 (NWSU)	
	Lot 97 (NENU)		Lot 99 (SENU)	Lot 96 (NWSU)			
	Lot 97 (SUNU)		Lot 99 (NWSU)				
	Lot 97 (NWSU)						
S08							
	Lot 95 (NENE)		Lot 99 (NENE)	Lot 95 (NUNE)		Lot 95 (SUNE)	
	Lot 98 (SUNE)		Lot 95 (SENE)	Lot 98 (SENE)		Lot 99 (SENE)	
	Lot 95 (NENU)		Lot 95 (SENU)	Lot 95 (NWSU)		Lot 96 (NWSU)	
	Lot 96 (SUSU)		Lot 96 (SESU)	Lot 98 (NESE)		Lot 95 (NWESE)	
	Lot 96 (NWESE)		Lot 98 (SUSE)	Lot 98 (SESE)		Lot 95 (NUNE)	
	Lot 91 (NENE)		Lot 94 (NENE)	Lot 91 (NUNE)		Lot 91 (NENU)	
	Lot 94 (NUNE)		Lot 94 (SUNE)	Lot 94 (SENE)		Lot 99 (NUNU)	
	Lot 99 (SUNU)		Lot 94 (SENU)	Lot 95 (SENU)		Lot 98 (SENU)	
	Lot 99 (SENU)		Lot 94 (NWSU)	Lot 97 (SESU)		Lot 98 (NWSU)	
	Lot 97 (SUSU)		Lot 96 (NESE)	Lot 97 (NESE)		Lot 98 (SESU)	
	Lot 94 (NESE)		Lot 98 (NWESE)	Lot 97 (SUSE)		Lot 94 (NWESE)	
	Lot 97 (NWESE)		Lot 97 (SESE)	Lot 93 (NENE)		Lot 90 (NUNE)	
	Lot 96 (SESE)		Lot 92 (NUNE)	Lot 92 (SUNE)		Lot 97 (NENU)	
	Lot 90 (NENE)		Lot 90 (SUNE)	Lot 99 (SENE)		Lot 97 (NUNU)	
	Lot 92 (NUNU)		Lot 92 (SENE)	Lot 91 (NUNU)		Lot 96 (NWSU)	
	Lot 99 (SUNE)		Lot 90 (NUNU)	Lot 97 (SENU)		Lot 97 (NWSU)	
	Lot 97 (NENU)		Lot 99 (SENU)	Lot 96 (NWSU)			
	Lot 97 (SUNU)		Lot 99 (NWSU)				
	Lot 97 (NWSU)						
S09							
	Lot 95 (NENE)		Lot 99 (NENE)	Lot 95 (NUNE)		Lot 95 (SUNE)	
	Lot 98 (SUNE)		Lot 95 (SENE)	Lot 98 (SENE)		Lot 99 (SENE)	
	Lot 95 (NENU)		Lot 95 (SENU)	Lot 95 (NWSU)		Lot 96 (NWSU)	
	Lot 96 (SUSU)		Lot 96 (SESU)	Lot 98 (NESE)		Lot 95 (NWESE)	
	Lot 96 (NWESE)		Lot 98 (SUSE)	Lot 98 (SESE)		Lot 95 (NUNE)	
	Lot 91 (NENE)		Lot 94 (NENE)	Lot 91 (NUNE)		Lot 91 (NENU)	
	Lot 94 (NUNE)		Lot 94 (SUNE)	Lot 94 (SENE)		Lot 99 (NUNU)	
	Lot 99 (SUNU)		Lot 94 (SENU)	Lot 95 (SENU)		Lot 98 (SENU)	
	Lot 99 (SENU)		Lot 94 (NWSU)	Lot 97 (SESU)		Lot 98 (NWSU)	
	Lot 97 (SUSU)		Lot 96 (NESE)	Lot 97 (NESE)		Lot 98 (SESU)	
	Lot 94 (NESE)		Lot 98 (NWESE)	Lot 97 (SUSE)		Lot 94 (NWESE)	
	Lot 97 (NWESE)		Lot 97 (SESE)	Lot 93 (NENE)		Lot 90 (NUNE)	
	Lot 96 (SESE)		Lot 92 (NUNE)	Lot 92 (SUNE)		Lot 97 (NENU)	
	Lot 90 (NENE)		Lot 90 (SUNE)	Lot 99 (SENE)		Lot 97 (NUNU)	
	Lot 92 (NUNU)		Lot 92 (SENE)	Lot 91 (NUNU)		Lot 96 (NWSU)	
	Lot 99 (SUNE)		Lot 90 (NUNU)	Lot 97 (SENU)		Lot 97 (NWSU)	
	Lot 97 (NENU)		Lot 99 (SENU)	Lot 96 (NWSU)			
	Lot 97 (SUNU)		Lot 99 (NWSU)				
	Lot 97 (NWSU)						
S10							
	Lot 95 (NENE)		Lot 99 (NENE)	Lot 95 (NUNE)		Lot 95 (SUNE)	
	Lot 98 (SUNE)		Lot 95 (SENE)	Lot 98 (SENE)		Lot 99 (SENE)	
	Lot 95 (NENU)		Lot 95 (SENU)	Lot 95 (NWSU)		Lot 96 (NWSU)	
	Lot 96 (SUSU)		Lot 96 (SESU)	Lot 98 (NESE)		Lot 95 (NWESE)	
	Lot 96 (NWESE)		Lot 98 (SUSE)	Lot 98 (SESE)		Lot 95 (NUNE)	
	Lot 91 (NENE)		Lot 94 (NENE)	Lot 91 (NUNE)		Lot 91 (NENU)	
	Lot 94 (NUNE)		Lot 94 (SUNE)	Lot 94 (SENE)		Lot 99 (NUNU)	
	Lot 99 (SUNU)		Lot 94 (SENU)	Lot 95 (SENU)		Lot 98 (SENU)	
	Lot 99 (SENU)		Lot 94 (NWSU)	Lot 97 (SESU)		Lot 98 (NWSU)	
	Lot 97 (SUSU)		Lot 96 (NESE)	Lot 97 (NESE)		Lot 98 (SESU)	
	Lot 94 (NESE)		Lot 98 (NWESE)	Lot 97 (SUSE)		Lot 94 (NWESE)	
	Lot 97 (NWESE)		Lot 97 (SESE)	Lot 93 (NENE)		Lot 90 (NUNE)	
	Lot 96 (SESE)		Lot 92 (NUNE)	Lot 92 (SUNE)		Lot 97 (NENU)	
	Lot 90 (NENE)		Lot 90 (SUNE)	Lot 99 (SENE)		Lot 97 (NUNU)	
	Lot 92 (NUNU)		Lot 92 (SENE)	Lot 91 (NUNU)		Lot 96 (NWSU)	
	Lot 99 (SUNE)		Lot 90 (NUNU)	Lot 97 (SENU)		Lot 97 (NWSU)	
	Lot 97 (NENU)		Lot 99 (SENU)	Lot 96 (NWSU)			
	Lot 97 (SUNU)		Lot 99 (NWSU)				
	Lot 97 (NWSU)						

IDAHO DEPARTMENT OF WATER RESOURCES
RECOMMENDED WATER RIGHTS ACQUIRED UNDER STATE LAW

DATE: NOV-2-1992
PAGE: A-1033

36-02080 CONTINUED

RIGHT NUMBER	NAME & ADDRESS	SOURCE: GROUNDWATER	PRIORITY DATE	PURPOSE OF USE	PERIOD OF USE		MAXIMUM QUANTITY	BASIS OF CLAIM
					FROM	TO		
S11								
Lot 96 (SWSU)			Lot 96 (SESU)		Lot 98 (SESU)		Lot 98 (NESE)	
Lot 99 (NESE)			Lot 92 (MUSE)		Lot 96 (MUSE)		Lot 98 (MUSE)	
Lot 99 (MUSE)			Lot 96 (SUSE)		Lot 98 (SUSE)		Lot 99 (SUSE)	
Lot 98 (SESE)								
Lot 91 (MENE)			Lot 97 (MENE)		Lot 94 (MENE)		Lot 96 (MENE)	
Lot 97 (MUNE)			Lot 91 (SUNE)		Lot 94 (SUNE)		Lot 97 (SUNE)	
Lot 91 (SENE)			Lot 97 (SENE)		Lot 93 (MENE)		Lot 94 (MENE)	
Lot 95 (MENE)			Lot 96 (MENE)		Lot 97 (MENE)		Lot 92 (MENE)	
Lot 93 (MUNE)			Lot 95 (MUNE)		Lot 92 (SUNE)		Lot 95 (SUNE)	
Lot 99 (SUNE)			Lot 94 (SUNE)		Lot 95 (SENE)		Lot 94 (NESU)	
Lot 95 (NESU)			Lot 95 (MUSU)		Lot 98 (MUSU)		Lot 99 (MUSU)	
Lot 87 (SUSU)			Lot 89 (SUSU)		Lot 95 (SUSU)		Lot 98 (SUSU)	
Lot 87 (SESU)			Lot 89 (SESU)		Lot 95 (SESU)		Lot 90 (NESE)	
Lot 91 (NESE)			Lot 94 (NESE)		Lot 94 (MUSE)		Lot 89 (SUSE)	
Lot 88 (SESE)			Lot 89 (SESE)		Lot 90 (SESE)			
Lot 99 (MENE)			Lot 98 (MENE)		Lot 99 (MUNE)		Lot 96 (SUNE)	
Lot 97 (SUNE)			Lot 99 (SUNE)		Lot 96 (SENE)		Lot 99 (SENE)	
Lot 98 (MENE)			Lot 91 (MUNE)		Lot 91 (MUNE)		Lot 98 (MUNE)	
Lot 91 (SUNE)			Lot 98 (SUNE)		Lot 97 (SENE)		Lot 90 (MUSU)	
Lot 99 (SENE)			Lot 98 (SENE)		Lot 96 (NESE)		Lot 90 (SUSU)	
Lot 97 (MUSU)			Lot 88 (SUSU)		Lot 94 (SESU)		Lot 97 (SESU)	
Lot 96 (NESE)			Lot 96 (MUSE)		Lot 97 (MUSE)		Lot 95 (SUSE)	
Lot 95 (MENE)			Lot 89 (SESE)		Lot 95 (SESE)		Lot 96 (SESE)	
Lot 95 (SUNE)			Lot 97 (SUNE)		Lot 98 (SUNE)		Lot 94 (SUNE)	
Lot 97 (SENE)			Lot 88 (MENE)		Lot 94 (MENE)		Lot 88 (MUNE)	
Lot 94 (MUNE)			Lot 99 (MUNE)		Lot 88 (SUNE)		Lot 99 (SENE)	
Lot 99 (SUNE)			Lot 94 (SENE)		Lot 98 (SENE)		Lot 94 (SUNE)	
Lot 94 (NESU)			Lot 93 (SUSU)		Lot 98 (SUSU)		Lot 99 (MUSU)	
Lot 98 (SUSU)			Lot 97 (MUSE)		Lot 97 (MUSE)		Lot 99 (SUSU)	
Lot 97 (SUSE)			Lot 98 (SUSE)		Lot 97 (SESE)		Lot 98 (MUSE)	
Lot 88 (MENE)			Lot 89 (MENE)		Lot 98 (MENE)			
Lot 98 (SENE)			Lot 99 (MUNE)		Lot 98 (SUNE)		Lot 88 (SENE)	
Lot 98 (MENE)			Lot 87 (MUNE)		Lot 87 (MUNE)		Lot 89 (MUNE)	
Lot 87 (SENE)			Lot 87 (MUNE)		Lot 87 (SUNE)		Lot 97 (SUNE)	
Lot 97 (NESU)			Lot 98 (NESU)		Lot 96 (MUSU)		Lot 96 (NESU)	
Lot 94 (SUSU)			Lot 97 (SUSU)		Lot 97 (SUSU)		Lot 97 (MUSU)	
Lot 93 (NESE)			Lot 98 (NESE)		Lot 99 (NESE)		Lot 96 (SESU)	
							Lot 93 (MUSE)	
S12								
S13								
S14								

IDAHO DEPARTMENT OF WATER RESOURCES
RECOMMENDED WATER RIGHTS ACQUIRED UNDER STATE LAW

RIGHT NUMBER	NAME & ADDRESS	SOURCE: GROUNDWATER	PRIORITY DATE	PURPOSE OF USE	PERIOD OF USE		MAXIMUM QUANTITY	BASIS OF CLAIM
					FROM	TO		

36-02080 CONTINUED								
S15	Lot 96 (NUSE)	Lot 98 (NUSE)	Lot 93 (SUSE)	Lot 96 (SUSE)				
	Lot 93 (SESE)	Lot 97 (NENE)	Lot 99 (NENE)	Lot 87 (NUNE)				
	Lot 97 (NUNE)	Lot 99 (NUNE)	Lot 97 (SUNE)	Lot 98 (SUNE)				
	Lot 99 (SUNE)	Lot 87 (SENE)	Lot 97 (SENE)	Lot 99 (NENU)				
	Lot 99 (NUNU)	Lot 98 (SUNU)	Lot 99 (SUNU)	Lot 98 (SENU)				
	Lot 99 (SENU)	Lot 95 (NESU)	Lot 96 (NESU)	Lot 98 (NESU)				
	Lot 95 (NUSU)	Lot 98 (NUSU)	Lot 95 (SUSU)	Lot 95 (SESU)				
	Lot 96 (SESU)	Lot 94 (NESE)	Lot 96 (NESE)	Lot 97 (NESE)				
	Lot 95 (NUSE)	Lot 96 (NUSE)	Lot 97 (NUSE)	Lot 98 (NUSE)				
	Lot 96 (SUSE)	Lot 94 (SESE)	Lot 96 (SESE)	Lot 97 (SESE)				
S17	Lot 99 (NENE)	Lot 96 (NUNE)	Lot 99 (NUNE)	Lot 96 (SUNE)				
	Lot 99 (NENE)	Lot 99 (NENE)	Lot 99 (NENE)	Lot 96 (SENE)				
	Lot 96 (SUNU)	Lot 96 (SENU)	Lot 99 (SENU)	Lot 96 (NENU)				
	Lot 97 (SESU)	Lot 97 (NESE)	Lot 99 (NESE)	Lot 96 (NUSU)				
	Lot 99 (NUSE)	Lot 97 (SESE)	Lot 97 (SESE)	Lot 99 (NUSE)				
	Lot 96 (NESE)	Lot 97 (NENE)	Lot 99 (SESE)	Lot 97 (NENE)				
	Lot 99 (NUNE)	Lot 96 (SENE)	Lot 99 (SENE)	Lot 96 (SUNE)				
	Lot 99 (NUNE)	Lot 96 (SENU)	Lot 99 (SENU)	Lot 96 (NENU)				
	Lot 96 (SUNU)	Lot 96 (SENU)	Lot 99 (SENU)	Lot 96 (NENU)				
	Lot 97 (SESU)	Lot 97 (NESE)	Lot 99 (NESE)	Lot 96 (NUSU)				
S19	Lot 99 (NUNE)	Lot 97 (NENE)	Lot 99 (NENE)	Lot 97 (NENE)				
	Lot 96 (NUNE)	Lot 99 (SUNE)	Lot 99 (SUNE)	Lot 97 (SESE)				
	Lot 99 (NUNE)	Lot 98 (NENE)	Lot 99 (SESE)	Lot 97 (NENE)				
	Lot 94 (NENE)	Lot 94 (SENE)	Lot 98 (NUNE)	Lot 98 (NENE)				
	Lot 98 (SUNE)	Lot 97 (SENU)	Lot 98 (SENU)	Lot 98 (NENU)				
	Lot 97 (SUNU)	Lot 97 (NENU)	Lot 97 (NENU)	Lot 97 (NUSU)				
	Lot 96 (NENU)	Lot 95 (SESU)	Lot 96 (SESU)	Lot 95 (NESE)				
	Lot 98 (NESE)	Lot 95 (NUSE)	Lot 95 (NUSE)	Lot 98 (NUNE)				
	Lot 95 (SUSE)	Lot 98 (NUNE)	Lot 99 (NUNE)	Lot 96 (SUNE)				
	Lot 99 (NENE)	Lot 99 (SUNE)	Lot 99 (SUNE)	Lot 95 (SENE)				
S20	Lot 98 (NENE)	Lot 99 (SENE)	Lot 98 (NENU)	Lot 95 (NENU)				
	Lot 98 (SUNE)	Lot 98 (SENU)	Lot 99 (SENU)	Lot 96 (NENU)				
	Lot 96 (SENU)	Lot 98 (NENU)	Lot 99 (NENU)	Lot 97 (NUSU)				
	Lot 97 (NENU)	Lot 96 (SESU)	Lot 96 (SESU)	Lot 95 (NESE)				
	Lot 98 (NESE)	Lot 95 (NUSE)	Lot 95 (NUSE)	Lot 98 (NUNE)				
	Lot 95 (SUSE)	Lot 98 (NUNE)	Lot 99 (NUNE)	Lot 96 (SUNE)				
	Lot 99 (NENE)	Lot 99 (SUNE)	Lot 99 (SUNE)	Lot 95 (SENE)				
	Lot 98 (SUNE)	Lot 97 (SENU)	Lot 98 (SENU)	Lot 96 (NENU)				
	Lot 96 (SENU)	Lot 97 (NENU)	Lot 97 (NENU)	Lot 97 (NUSU)				
	Lot 97 (SUNU)	Lot 96 (SESU)	Lot 96 (SESU)	Lot 95 (NESE)				
S21	Lot 99 (NENE)	Lot 98 (NUNE)	Lot 99 (NUNE)	Lot 96 (SUNE)				
	Lot 98 (NENE)	Lot 99 (SUNE)	Lot 99 (SUNE)	Lot 95 (SENE)				
	Lot 98 (SUNE)	Lot 98 (SENU)	Lot 99 (SENU)	Lot 96 (NENU)				
	Lot 96 (SENU)	Lot 98 (NENU)	Lot 99 (NENU)	Lot 97 (NUSU)				
	Lot 97 (NENU)	Lot 96 (SESU)	Lot 96 (SESU)	Lot 95 (NESE)				
	Lot 98 (NESE)	Lot 95 (NUSE)	Lot 95 (NUSE)	Lot 98 (NUNE)				
	Lot 95 (SUSE)	Lot 98 (NUNE)	Lot 99 (NUNE)	Lot 96 (SUNE)				
	Lot 99 (NENE)	Lot 99 (SUNE)	Lot 99 (SUNE)	Lot 95 (SENE)				
	Lot 98 (SUNE)	Lot 97 (SENU)	Lot 98 (SENU)	Lot 96 (NENU)				
	Lot 96 (SENU)	Lot 97 (NENU)	Lot 97 (NENU)	Lot 97 (NUSU)				
S22	Lot 97 (SUNU)	Lot 96 (SESU)	Lot 96 (SESU)	Lot 95 (NESE)				
	Lot 95 (NUSE)	Lot 98 (NUNE)	Lot 99 (NUNE)	Lot 96 (SUNE)				
	Lot 96 (NUNE)	Lot 99 (SUNE)	Lot 99 (SUNE)	Lot 95 (SENE)				
	Lot 94 (NENE)	Lot 98 (SENU)	Lot 99 (SENU)	Lot 96 (NENU)				
	Lot 98 (NUNE)	Lot 98 (NENU)	Lot 99 (NENU)	Lot 97 (NUSU)				
	Lot 95 (SENE)	Lot 96 (SESU)	Lot 96 (SESU)	Lot 95 (NESE)				
	Lot 99 (NENU)	Lot 95 (NUSE)	Lot 95 (NUSE)	Lot 98 (NUNE)				
	Lot 98 (NENU)	Lot 98 (NUNE)	Lot 99 (NUNE)	Lot 96 (SUNE)				
	Lot 99 (NENU)	Lot 99 (SUNE)	Lot 99 (SUNE)	Lot 95 (SENE)				
	Lot 98 (NENU)	Lot 97 (NENU)	Lot 97 (NENU)	Lot 97 (NUSU)				

IDAHO DEPARTMENT OF WATER RESOURCES
RECOMMENDED WATER RIGHTS ACQUIRED UNDER STATE LAW

36-02000 CONTINUED

RIGHT NUMBER	NAME & ADDRESS	SOURCE	PRIORITY DATE	PURPOSE OF USE	PERIOD OF USE FROM TO	MAXIMUM QUANTITY	BASIS OF CLAIM
523							
Lot 91 (MENE)			Lot 93 (MENE)		Lot 93 (MENE)	Lot 99 (MENE)	
Lot 99 (SMNE)			Lot 91 (SENE)		Lot 92 (SENE)	Lot 99 (SENE)	
Lot 94 (MENV)			Lot 95 (MENV)		Lot 96 (MENV)	Lot 99 (MENV)	
Lot 94 (HMNV)			Lot 95 (HMNV)		Lot 94 (SMNV)	Lot 95 (SMNV)	
Lot 95 (SENV)			Lot 99 (SENV)		Lot 95 (MESV)	Lot 97 (MESV)	
Lot 98 (MESV)			Lot 99 (MESV)		Lot 95 (MUSV)	Lot 98 (MUSV)	
Lot 98 (SUSV)			Lot 97 (SESV)		Lot 98 (SESV)	Lot 92 (NESE)	
Lot 99 (MESE)			Lot 92 (SUSE)		Lot 97 (MUSE)	Lot 99 (MUSE)	
Lot 92 (SUSE)			Lot 97 (SUSE)		Lot 98 (MUSE)	Lot 92 (SESE)	
Lot 97 (MENE)			Lot 97 (MENE)		Lot 92 (SMNE)	Lot 97 (SMNE)	
Lot 99 (SMNE)			Lot 97 (SENE)		Lot 99 (SENE)	Lot 92 (MENV)	
Lot 97 (MENV)			Lot 98 (MENV)		Lot 91 (SMNV)	Lot 92 (MENV)	
Lot 93 (MNV)			Lot 98 (HMNV)		Lot 91 (SMNV)	Lot 92 (SMNV)	
Lot 92 (SENV)			Lot 97 (SENV)		Lot 92 (MESV)	Lot 94 (MESV)	
Lot 95 (MESV)			Lot 91 (MUSV)		Lot 92 (MUSV)	Lot 94 (MUSV)	
Lot 94 (SUSV)			Lot 94 (SESV)		Lot 95 (SESV)	Lot 96 (MESE)	
Lot 99 (MESE)			Lot 92 (MUSE)		Lot 95 (MUSE)	Lot 96 (MUSE)	
Lot 95 (SUSE)			Lot 96 (SUSE)		Lot 96 (SESE)	Lot 95 (MNE)	
Lot 96 (MENE)			Lot 98 (MENE)		Lot 99 (MNE)	Lot 95 (SMNE)	
Lot 96 (HMNE)			Lot 98 (HMNE)		Lot 99 (MNE)	Lot 99 (SENE)	
Lot 97 (SMNE)			Lot 98 (SMNE)		Lot 95 (MENV)	Lot 97 (MENV)	
Lot 93 (MENV)			Lot 94 (MENV)		Lot 95 (MENV)	Lot 93 (SENV)	
Lot 93 (HMNV)			Lot 94 (HMNV)		Lot 97 (MESV)	Lot 93 (MUSV)	
Lot 95 (SENV)			Lot 97 (SENV)		Lot 88 (SUSV)	Lot 93 (SUSV)	
Lot 97 (MUSV)			Lot 87 (SUSV)		Lot 97 (SESV)	Lot 98 (MESE)	
Lot 97 (SUSV)			Lot 88 (SESV)		Lot 97 (MUSE)	Lot 98 (MUSE)	
Lot 99 (MESE)			Lot 99 (MUSE)		Lot 99 (SESE)		
Lot 98 (SESE)			Lot 99 (SESE)		Lot 96 (MENE)		
Lot 92 (MENE)			Lot 98 (MNE)		Lot 94 (SMNE)		
Lot 97 (HMNE)			Lot 96 (MNE)		Lot 96 (MENV)		
Lot 94 (SENE)			Lot 96 (SENE)		Lot 96 (SMNV)		
Lot 96 (HMNV)			Lot 96 (HMNV)		Lot 99 (SENV)		
Lot 94 (SENV)			Lot 99 (MESV)		Lot 93 (MESV)		
Lot 94 (MESV)			Lot 99 (MUSV)		Lot 90 (SUSV)		
Lot 95 (MUSV)			Lot 93 (SESV)		Lot 95 (SESV)		
Lot 90 (SESV)			Lot 93 (MUSE)		Lot 94 (MUSE)		
Lot 94 (NESE)			Lot 93 (SMNE)		Lot 91 (SESE)		
Lot 91 (SUSE)			Lot 99 (MNE)		Lot 94 (SMNE)		
Lot 94 (MENE)			Lot 99 (SMNE)		Lot 94 (MENE)		
Lot 96 (SMNE)			Lot 94 (HMNV)		Lot 98 (MENV)		
Lot 92 (MENV)							
524							
525							
526							
527							

IDAHO DEPARTMENT OF WATER RESOURCES
RECOMMENDED WATER RIGHTS ACQUIRED UNDER STATE LAW

36-02080 CONTINUED

RIGHT NUMBER	NAME & ADDRESS	SOURCE: GROUNDWATER	PRIORITY DATE		PURPOSE OF USE		PERIOD OF USE		MAXIMUM QUANTITY	BASIS OF CLAIM
			DATE	DATE	PURPOSE OF USE	PURPOSE OF USE	FROM	TO		
528	Lot 98 (MNU)				Lot 98 (MNU)	Lot 98 (MNU)	Lot 98 (MNU)	Lot 98 (MNU)	Lot 98 (MNU)	
	Lot 96 (HESU)				Lot 97 (HESU)	Lot 97 (HESU)	Lot 97 (HESU)	Lot 97 (HESU)	Lot 97 (HESU)	
	Lot 98 (MUSU)				Lot 93 (SUSU)	Lot 93 (SUSU)	Lot 93 (SUSU)	Lot 93 (SUSU)	Lot 93 (SUSU)	
	Lot 96 (SESU)				Lot 97 (SESU)	Lot 97 (SESU)	Lot 95 (NESE)	Lot 95 (MUSE)	Lot 95 (MUSE)	
	Lot 96 (MUSE)				Lot 93 (SUSE)	Lot 93 (SUSE)	Lot 95 (SUSE)	Lot 96 (SWSE)	Lot 96 (SWSE)	
	Lot 95 (SESE)				Lot 96 (SESE)	Lot 96 (SESE)	Lot 96 (MUNE)	Lot 96 (MUNE)	Lot 99 (MUNE)	
	Lot 98 (MENE)				Lot 99 (MENE)	Lot 99 (MENE)	Lot 95 (SWNE)	Lot 99 (SWNE)	Lot 99 (SWNE)	
	Lot 94 (SWNE)				Lot 95 (SWNE)	Lot 95 (SWNE)	Lot 99 (SENE)	Lot 96 (MENE)	Lot 96 (MENE)	
	Lot 94 (SENE)				Lot 98 (SENE)	Lot 98 (SENE)	Lot 92 (MUNU)	Lot 96 (MUNU)	Lot 96 (MUNU)	
	Lot 99 (MENU)				Lot 91 (MUNU)	Lot 91 (MUNU)	Lot 96 (SWMU)	Lot 91 (SEMU)	Lot 95 (SEMU)	
529	Lot 91 (SEMU)				Lot 95 (HESU)	Lot 95 (HESU)	Lot 91 (MUSU)	Lot 93 (SESU)	Lot 93 (SESU)	
	Lot 96 (SEMU)				Lot 93 (SUSU)	Lot 93 (SUSU)	Lot 94 (MUSE)	Lot 97 (NESE)	Lot 97 (NESE)	
	Lot 95 (MUSU)				Lot 95 (SESU)	Lot 95 (SESU)	Lot 94 (MUSE)	Lot 95 (SWSE)	Lot 90 (SWSE)	
	Lot 94 (SESU)				Lot 93 (SUSU)	Lot 93 (SUSU)	Lot 94 (MUSE)	Lot 95 (SWSE)	Lot 90 (SWSE)	
	Lot 98 (MENE)				Lot 94 (MUSE)	Lot 94 (MUSE)	Lot 94 (MUSE)	Lot 95 (SWSE)	Lot 90 (SWSE)	
	Lot 93 (SUSE)				Lot 94 (SUSE)	Lot 94 (SUSE)	Lot 92 (MUNE)	Lot 92 (SWNE)	Lot 98 (SWNE)	
	Lot 94 (SESE)				Lot 97 (SESE)	Lot 97 (SESE)	Lot 92 (SWNE)	Lot 98 (SENE)	Lot 92 (HENU)	
	Lot 92 (MENE)				Lot 92 (SENE)	Lot 92 (SENE)	Lot 99 (HENU)	Lot 98 (SWMU)	Lot 98 (SWMU)	
	Lot 91 (SENE)				Lot 92 (SENE)	Lot 92 (SENE)	Lot 98 (SEMU)	Lot 97 (MUSU)	Lot 99 (MUSU)	
	Lot 98 (MENU)				Lot 99 (HENU)	Lot 99 (HENU)	Lot 98 (SEMU)	Lot 91 (MUSE)	Lot 91 (MUSE)	
530	Lot 97 (MUSU)				Lot 96 (SUSU)	Lot 96 (SUSU)	Lot 97 (SUSU)	Lot 99 (SUSU)	Lot 99 (SUSU)	
	Lot 99 (MUSU)				Lot 96 (SUSU)	Lot 96 (SUSU)	Lot 91 (MUSE)	Lot 91 (MUSE)	Lot 91 (MUSE)	
	Lot 96 (SESU)				Lot 97 (SESU)	Lot 97 (SESU)	Lot 91 (MUSE)	Lot 91 (MUSE)	Lot 91 (MUSE)	
	Lot 97 (MUSE)				Lot 98 (MUSE)	Lot 98 (MUSE)	Lot 91 (SUSE)	Lot 97 (SUSE)	Lot 97 (SUSE)	
	Lot 91 (SESE)				Lot 93 (SESE)	Lot 93 (SESE)	Lot 97 (SUSE)	Lot 99 (SWNE)	Lot 99 (SWNE)	
	Lot 99 (MENE)				Lot 99 (MUNE)	Lot 99 (MUNE)	Lot 98 (SWNE)	Lot 98 (SWNE)	Lot 98 (SWNE)	
	Lot 98 (SENE)				Lot 98 (MENE)	Lot 98 (MENE)	Lot 98 (SWNE)	Lot 96 (SWSE)	Lot 96 (SWSE)	
	Lot 96 (SESE)				Lot 98 (SESE)	Lot 98 (SESE)	Lot 99 (MENE)	Lot 97 (SENE)	Lot 97 (SENE)	
	Lot 96 (MENE)				Lot 97 (MENE)	Lot 97 (MENE)	Lot 95 (SENE)	Lot 98 (MUNE)	Lot 94 (MUNE)	
	Lot 96 (MUNE)				Lot 98 (SWNE)	Lot 98 (SWNE)	Lot 98 (MUNE)	Lot 97 (SENE)	Lot 97 (SENE)	
531	Lot 96 (MUNE)				Lot 95 (SESE)	Lot 95 (SESE)	Lot 98 (MUNE)	Lot 98 (MUNE)	Lot 98 (MUNE)	
	Lot 98 (SENE)				Lot 95 (SESE)	Lot 95 (SESE)	Lot 98 (MUNE)	Lot 98 (MUNE)	Lot 98 (MUNE)	
	Lot 98 (SESE)				Lot 97 (MUNE)	Lot 97 (MUNE)	Lot 98 (MUNE)	Lot 98 (MUNE)	Lot 98 (MUNE)	
	Lot 96 (MENE)				Lot 94 (SENE)	Lot 94 (SENE)	Lot 98 (MUNE)	Lot 98 (MUNE)	Lot 98 (MUNE)	
	Lot 97 (MENE)				Lot 98 (HENU)	Lot 98 (HENU)	Lot 98 (MUNE)	Lot 98 (MUNE)	Lot 98 (MUNE)	
	Lot 97 (SWMU)				Lot 97 (SEMU)	Lot 97 (SEMU)	Lot 98 (MUNE)	Lot 98 (MUNE)	Lot 98 (MUNE)	
	Lot 95 (HESU)				Lot 97 (HESU)	Lot 97 (HESU)	Lot 98 (MUNE)	Lot 98 (MUNE)	Lot 98 (MUNE)	
	Lot 97 (MWSU)				Lot 92 (SUSU)	Lot 92 (SUSU)	Lot 95 (SUSU)	Lot 92 (SESU)	Lot 92 (SESU)	
	Lot 93 (SESU)				Lot 94 (SESU)	Lot 94 (SESU)	Lot 95 (SUSU)	Lot 94 (NESE)	Lot 94 (NESE)	
	Lot 94 (MUSE)				Lot 98 (MUSE)	Lot 98 (MUSE)	Lot 92 (SWSE)	Lot 93 (SWSE)	Lot 93 (SWSE)	
532	Lot 98 (MNU)				Lot 98 (MNU)	Lot 98 (MNU)	Lot 98 (MNU)	Lot 98 (MNU)	Lot 98 (MNU)	
	Lot 96 (HESU)				Lot 97 (HESU)	Lot 97 (HESU)	Lot 98 (MNU)	Lot 98 (MNU)	Lot 98 (MNU)	
	Lot 98 (MUSU)				Lot 93 (SUSU)	Lot 93 (SUSU)	Lot 98 (MNU)	Lot 98 (MNU)	Lot 98 (MNU)	
	Lot 96 (SESU)				Lot 97 (SESU)	Lot 97 (SESU)	Lot 98 (MUNE)	Lot 98 (MUNE)	Lot 98 (MUNE)	
	Lot 96 (MUSE)				Lot 93 (SUSE)	Lot 93 (SUSE)	Lot 98 (MUNE)	Lot 98 (MUNE)	Lot 98 (MUNE)	
	Lot 95 (SESE)				Lot 96 (SESE)	Lot 96 (SESE)	Lot 98 (MUNE)	Lot 98 (MUNE)	Lot 98 (MUNE)	
	Lot 98 (MENE)				Lot 94 (SENE)	Lot 94 (SENE)	Lot 98 (MUNE)	Lot 98 (MUNE)	Lot 98 (MUNE)	
	Lot 97 (MENE)				Lot 98 (HENU)	Lot 98 (HENU)	Lot 98 (MUNE)	Lot 98 (MUNE)	Lot 98 (MUNE)	
	Lot 97 (SWMU)				Lot 97 (SEMU)	Lot 97 (SEMU)	Lot 98 (MUNE)	Lot 98 (MUNE)	Lot 98 (MUNE)	
	Lot 95 (HESU)				Lot 97 (HESU)	Lot 97 (HESU)	Lot 98 (MUNE)	Lot 98 (MUNE)	Lot 98 (MUNE)	

IDAHO DEPARTMENT OF WATER RESOURCES
RECOMMENDED WATER RIGHTS ACQUIRED UNDER STATE LAW

36-02080 CONTINUED

RIGHT NUMBER	NAME & ADDRESS	SOURCE: GROUNDWATER	PRIORITY DATE		PURPOSE OF USE	PERIOD OF USE		MAXIMUM QUANTITY	BASIS OF CLAIM
			DATE	DATE		FROM	TO		
1005 R24E S03									
	Lot 91 (SESU)				Lot 96 (SESU)	Lot 93 (NESE)		Lot 94 (NESE)	
	Lot 91 (HUSE)				Lot 93 (HUSE)	Lot 94 (HUSE)		Lot 96 (HUSE)	
	Lot 98 (HUSE)				Lot 91 (SUSE)	Lot 93 (SUSE)		Lot 91 (SESE)	
	Lot 93 (SESE)								
	Lot 92 (HENE)				Lot 92 (HUNE)	Lot 92 (SUINE)		Lot 97 (SUINE)	
	Lot 92 (SENE)				Lot 97 (SENE)	Lot 99 (SENE)		Lot 92 (NEHU)	
	Lot 98 (HEHU)				Lot 98 (HUNU)	Lot 93 (SUNU)		Lot 98 (SUNU)	
	Lot 92 (SEHU)				Lot 97 (SEHU)	Lot 98 (SEHU)		Lot 97 (NEHU)	
	Lot 98 (HESU)				Lot 93 (HUSU)	Lot 97 (HUSU)		Lot 98 (HUSU)	
	Lot 90 (SUSU)				Lot 91 (SUSU)	Lot 93 (SUSU)		Lot 91 (SESU)	
	Lot 97 (SESU)				Lot 99 (NESE)	Lot 94 (HUSE)		Lot 97 (HUSE)	
	Lot 99 (HUSE)				Lot 94 (SUSE)	Lot 97 (SUSE)		Lot 94 (SESE)	
	Lot 99 (SESE)								
S04									
	Lot 95 (HEHE)				Lot 97 (HEHE)	Lot 98 (HEHE)		Lot 95 (HUNE)	
	Lot 96 (HUNE)				Lot 97 (HUNE)	Lot 93 (SUINE)		Lot 96 (SUINE)	
	Lot 97 (SUINE)				Lot 93 (SEHE)	Lot 97 (SEHE)		Lot 98 (SEHE)	
	Lot 94 (HEHU)				Lot 96 (HEHU)	Lot 97 (HEHU)		Lot 94 (HUNU)	
	Lot 94 (SUNU)				Lot 94 (SEHU)	Lot 96 (SEHU)		Lot 94 (NEHU)	
	Lot 96 (HESU)				Lot 99 (NESU)	Lot 94 (HUSU)		Lot 99 (HUSU)	
	Lot 99 (SUSU)				Lot 90 (SESU)	Lot 99 (SESU)		Lot 93 (NESE)	
	Lot 97 (NESE)				Lot 90 (HUSE)	Lot 93 (HUSE)		Lot 96 (HUSE)	
	Lot 97 (HUSE)				Lot 90 (SUSE)	Lot 99 (SUSE)		Lot 90 (SESE)	
	Lot 93 (SESE)								
S05									
	Lot 94 (HEHE)				Lot 97 (HEHE)	Lot 98 (HEHE)		Lot 97 (HUNE)	
	Lot 92 (SUINE)				Lot 97 (SUINE)	Lot 92 (SENE)		Lot 97 (SENE)	
	Lot 98 (HEHU)				Lot 95 (HEHU)	Lot 96 (HEHU)		Lot 97 (HEHU)	
	Lot 95 (HUNU)				Lot 96 (HUNU)	Lot 93 (SUNU)		Lot 96 (SUNU)	
	Lot 92 (SEHU)				Lot 93 (SEHU)	Lot 96 (SEHU)		Lot 97 (SEHU)	
	Lot 91 (HESU)				Lot 92 (HESU)	Lot 91 (HUSU)		Lot 93 (HUSU)	
	Lot 91 (SUSU)				Lot 91 (SESU)	Lot 92 (SESU)		Lot 92 (HESE)	
	Lot 98 (HESE)				Lot 92 (HUSE)	Lot 92 (SUSE)		Lot 92 (SESE)	
	Lot 99 (SESE)								
S06									
	Lot 93 (HEHE)				Lot 94 (HEHE)	Lot 95 (HEHE)		Lot 96 (HEHE)	
	Lot 94 (HUNE)				Lot 93 (SUINE)	Lot 94 (SUINE)		Lot 99 (SUINE)	
	Lot 93 (SENE)				Lot 94 (SENE)	Lot 96 (SENE)		Lot 92 (HEHU)	
	Lot 94 (HEHU)				Lot 92 (HUNU)	Lot 92 (SUNU)		Lot 98 (SUNU)	
	Lot 99 (SUNU)				Lot 92 (SEHU)	Lot 94 (SEHU)		Lot 99 (SEHU)	
	Lot 97 (HESU)				Lot 98 (HESU)	Lot 99 (HESU)		Lot 98 (HUSU)	
	Lot 99 (HUSU)				Lot 98 (SUSU)	Lot 97 (SESU)		Lot 98 (SESU)	
	Lot 91 (NESE)				Lot 93 (NESE)	Lot 97 (NESE)		Lot 99 (NESE)	
	Lot 97 (HUSE)				Lot 99 (HUSE)	Lot 97 (SUSE)		Lot 91 (SESE)	

IDAHO DEPARTMENT OF WATER RESOURCES
RECOMMENDED WATER RIGHTS ACQUIRED UNDER STATE LAW

36-02080 CONTINUED

RIGHT NUMBER	NAME & ADDRESS	SOURCE: GROUNDWATER	PRIORITY	PURPOSE OF USE	PERIOD OF USE	MAXIMUM QUANTITY	BASIS OF CLAIM
			DATE		FROM TO		
S07	Lot 97 (SESE)			Lot 98 (HEHE)	Lot 97 (MUNE)	Lot 98 (MUNE)	
	Lot 94 (SLNE)			Lot 95 (SLNE)	Lot 97 (SLNE)	Lot 94 (SENE)	
	Lot 97 (SENE)			Lot 98 (SENE)	Lot 96 (MUNE)	Lot 97 (MUNE)	
	Lot 96 (HMNU)			Lot 96 (SLMU)	Lot 95 (SEMU)	Lot 96 (SEMU)	
	Lot 97 (SEMU)			Lot 89 (MESU)	Lot 93 (MESU)	Lot 95 (MESU)	
	Lot 96 (MESU)			Lot 89 (MUSU)	Lot 95 (SESU)	Lot 96 (MUSU)	
	Lot 89 (SUSU)			Lot 89 (SESU)	Lot 93 (SESU)	Lot 93 (NESE)	
	Lot 94 (NESE)			Lot 93 (MUSE)	Lot 94 (MUSE)	Lot 95 (MUSE)	
	Lot 93 (SUSE)			Lot 92 (MUNE)	Lot 94 (SESE)		
	Lot 99 (MENE)			Lot 96 (SEHE)	Lot 97 (SEHE)	Lot 91 (MENE)	
S08	Lot 97 (SLNE)			Lot 99 (MENE)	Lot 97 (SEHE)	Lot 96 (MUNE)	
	Lot 92 (MENE)			Lot 99 (MENE)	Lot 91 (MUNE)	Lot 98 (MUNE)	
	Lot 94 (SLMU)			Lot 97 (SLMU)	Lot 97 (MUNE)	Lot 97 (SEMU)	
	Lot 94 (MESU)			Lot 95 (MESU)	Lot 97 (MESU)	Lot 94 (MUSU)	
	Lot 94 (SUSU)			Lot 94 (SESU)	Lot 95 (SESU)	Lot 96 (NESE)	
	Lot 96 (MUSE)			Lot 97 (MUSE)	Lot 95 (SUSE)	Lot 96 (NESE)	
	Lot 90 (MENE)			Lot 91 (MENE)	Lot 92 (MENE)	Lot 94 (SESE)	
	Lot 90 (MUNE)			Lot 94 (MUNE)	Lot 92 (MUNE)	Lot 85 (SLNE)	
	Lot 98 (MENE)			Lot 92 (SENE)	Lot 94 (SENE)	Lot 94 (MENE)	
	Lot 97 (SLMU)			Lot 98 (SLMU)	Lot 97 (MUNE)	Lot 98 (MUNE)	
S09	Lot 97 (SEMU)			Lot 98 (SEMU)	Lot 85 (SEMU)	Lot 86 (SEMU)	
	Lot 94 (MESU)			Lot 97 (MESU)	Lot 85 (MUSU)	Lot 86 (MUSU)	
	Lot 86 (HESE)			Lot 92 (HESE)	Lot 86 (SESU)	Lot 97 (SESU)	
	Lot 85 (MUSE)			Lot 86 (MUSE)	Lot 93 (NESE)	Lot 94 (NESE)	
	Lot 94 (SUSE)			Lot 95 (SUSE)	Lot 94 (MUSE)	Lot 86 (SUSE)	
	Lot 95 (SESE)			Lot 95 (SESE)	Lot 86 (SESE)	Lot 94 (SESE)	
	Lot 99 (MENE)			Lot 94 (MUNE)	Lot 99 (MUNE)	Lot 98 (SLNE)	
	Lot 99 (SLNE)			Lot 98 (SENE)	Lot 99 (SENE)	Lot 83 (MUNE)	
	Lot 91 (MENE)			Lot 99 (MENE)	Lot 83 (MUNE)	Lot 90 (MUNE)	
	Lot 91 (MUNE)			Lot 83 (SLMU)	Lot 83 (SEMU)	Lot 98 (SEMU)	
S10	Lot 99 (SEMU)			Lot 83 (MESU)	Lot 87 (MESU)	Lot 95 (MESU)	
	Lot 97 (MESU)			Lot 98 (MESU)	Lot 83 (MUSU)	Lot 86 (MUSU)	
	Lot 87 (MUSU)			Lot 86 (SUSU)	Lot 87 (SUSU)	Lot 95 (SUSU)	
	Lot 87 (SESU)			Lot 95 (SESU)	Lot 97 (NESE)	Lot 98 (NESE)	
	Lot 95 (MUSE)			Lot 97 (MUSE)	Lot 98 (MUSE)	Lot 98 (NESE)	
	Lot 97 (SUSE)			Lot 95 (SESE)	Lot 97 (SESE)	Lot 95 (SUSE)	
	Lot 99 (MENE)			Lot 99 (MUNE)	Lot 99 (MUNE)	Lot 99 (SLNE)	
	Lot 99 (SLNE)			Lot 98 (SENE)	Lot 99 (SENE)	Lot 83 (MUNE)	
	Lot 91 (MENE)			Lot 83 (SLMU)	Lot 83 (SEMU)	Lot 90 (MUNE)	
	Lot 91 (MUNE)			Lot 83 (MESU)	Lot 87 (MESU)	Lot 98 (SEMU)	
S11	Lot 97 (MESU)			Lot 83 (MUSU)	Lot 83 (MUSU)	Lot 95 (MESU)	
	Lot 87 (MUSU)			Lot 86 (MUSU)	Lot 87 (SUSU)	Lot 86 (MUSU)	
	Lot 87 (SESU)			Lot 95 (SESU)	Lot 97 (NESE)	Lot 98 (NESE)	
	Lot 95 (MUSE)			Lot 97 (MUSE)	Lot 98 (MUSE)	Lot 98 (NESE)	
	Lot 97 (SUSE)			Lot 95 (SESE)	Lot 97 (SESE)	Lot 95 (SUSE)	
	Lot 99 (MENE)			Lot 99 (MUNE)	Lot 99 (MUNE)	Lot 99 (SLNE)	
	Lot 95 (SENE)			Lot 99 (SENE)	Lot 98 (MUNE)	Lot 96 (MUNE)	

IDAHO DEPARTMENT OF WATER RESOURCES
RECOMMENDED WATER RIGHTS ACQUIRED UNDER STATE LAW

36-02080 CONTINUED

RIGHT NUMBER NAME & ADDRESS SOURCE: GROUNDWATER

PRIORITY DATE PURPOSE OF USE PERIOD OF USE FROM TO MAXIMUM QUANTITY BASIS OF CLAIM

S12

Lot 96 (SUNU)	Lot 95 (SENU)	Lot 98 (SENU)	Lot 93 (NESU)
Lot 94 (MESU)	Lot 95 (MESU)	Lot 98 (MESU)	Lot 93 (MUSU)
Lot 96 (MUSU)	Lot 97 (MUSU)	Lot 98 (MUSU)	Lot 97 (SUSU)
Lot 93 (SESU)	Lot 94 (NESE)	Lot 93 (SESU)	Lot 94 (MUSE)
Lot 95 (MUSE)	Lot 93 (SWSE)	Lot 94 (SWSE)	Lot 94 (SESE)
Lot 97 (MEHE)	Lot 96 (MUME)	Lot 97 (MUME)	Lot 97 (SUNE)
Lot 98 (SUNE)	Lot 97 (SENE)	Lot 98 (MENU)	Lot 96 (MUNU)
Lot 99 (MUNU)	Lot 95 (SUNU)	Lot 98 (SUNU)	Lot 99 (SUNU)
Lot 98 (SENU)	Lot 98 (NESU)	Lot 94 (MUSU)	Lot 95 (MUSU)
Lot 98 (MUSU)	Lot 92 (SUSU)	Lot 94 (SUSU)	Lot 95 (MUSU)
Lot 92 (SESU)	Lot 95 (SESU)	Lot 98 (SESU)	Lot 97 (NESE)
Lot 97 (MUSE)	Lot 98 (MUSE)	Lot 90 (SUSE)	Lot 92 (SUSE)
Lot 97 (SWSE)	Lot 98 (SWSE)	Lot 90 (SESE)	Lot 97 (SESE)
Lot 90 (MEHE)	Lot 98 (MEHE)	Lot 90 (MUME)	Lot 92 (MUME)
Lot 98 (MUME)	Lot 96 (SUNE)	Lot 97 (SUNE)	Lot 98 (SUNE)
Lot 96 (SENE)	Lot 98 (MUNU)	Lot 92 (MUNU)	Lot 98 (MUNU)
Lot 92 (SUNU)	Lot 98 (SUNU)	Lot 99 (MUNU)	Lot 92 (SUNU)
Lot 98 (SENU)	Lot 96 (MESU)	Lot 99 (SUNU)	Lot 97 (SENU)
Lot 97 (MUSU)	Lot 98 (MUSU)	Lot 97 (MESU)	Lot 94 (MUSU)
Lot 94 (SUSU)	Lot 97 (SUSU)	Lot 99 (MUSU)	Lot 93 (SUSU)
Lot 95 (NESE)	Lot 96 (NESE)	Lot 96 (SESU)	Lot 97 (SESU)
Lot 95 (SUSE)	Lot 96 (SWSE)	Lot 96 (MUSE)	Lot 97 (MUSE)
Lot 95 (SESE)	Lot 98 (MUME)	Lot 97 (SWSE)	Lot 91 (SESE)

S13

Lot 99 (NEHE)	Lot 98 (MUME)	Lot 99 (MUNE)	Lot 94 (SUNE)
Lot 98 (SUNE)	Lot 99 (SUNE)	Lot 99 (SENE)	Lot 98 (MUNU)
Lot 97 (MUNU)	Lot 98 (MUNU)	Lot 96 (SUNU)	Lot 97 (SUNU)
Lot 94 (SENU)	Lot 96 (SENU)	Lot 97 (SENU)	Lot 98 (SENU)
Lot 94 (MESU)	Lot 95 (MESU)	Lot 96 (MESU)	Lot 98 (MESU)
Lot 96 (MUSU)	Lot 97 (MUSU)	Lot 95 (SUSU)	Lot 96 (SUSU)
Lot 94 (SESU)	Lot 99 (SESU)	Lot 94 (NESE)	Lot 99 (NESE)
Lot 94 (MUSE)	Lot 93 (SESE)	Lot 94 (SESE)	Lot 94 (SWSE)
Lot 99 (MEHE)	Lot 97 (MUME)	Lot 98 (MUNE)	Lot 99 (MUNE)
Lot 95 (SUNE)	Lot 97 (SUNE)	Lot 99 (SUNE)	Lot 97 (MUNU)
Lot 98 (MUNU)	Lot 98 (MUNU)	Lot 97 (SUNU)	Lot 98 (SUNU)
Lot 94 (SENU)	Lot 95 (SENU)	Lot 97 (SENU)	Lot 94 (MESU)
Lot 95 (MESU)	Lot 93 (SESU)	Lot 93 (SESU)	Lot 93 (SESU)
Lot 94 (SESU)	Lot 95 (SESU)	Lot 96 (NESE)	Lot 99 (NESE)
Lot 95 (MUSE)	Lot 96 (MUSE)	Lot 95 (SWSE)	Lot 95 (SESE)

S14

Lot 99 (NEHE)	Lot 98 (MUME)	Lot 99 (MUNE)	Lot 94 (SUNE)
Lot 98 (SUNE)	Lot 99 (SUNE)	Lot 99 (SENE)	Lot 98 (MUNU)
Lot 97 (MUNU)	Lot 98 (MUNU)	Lot 96 (SUNU)	Lot 97 (SUNU)
Lot 94 (SENU)	Lot 96 (SENU)	Lot 97 (SENU)	Lot 98 (SENU)
Lot 94 (MESU)	Lot 95 (MESU)	Lot 96 (MESU)	Lot 98 (MESU)
Lot 96 (MUSU)	Lot 97 (MUSU)	Lot 95 (SUSU)	Lot 96 (SUSU)
Lot 94 (SESU)	Lot 99 (SESU)	Lot 94 (NESE)	Lot 99 (NESE)
Lot 94 (MUSE)	Lot 93 (SESE)	Lot 94 (SESE)	Lot 94 (SWSE)
Lot 99 (MEHE)	Lot 97 (MUME)	Lot 98 (MUNE)	Lot 99 (MUNE)
Lot 95 (SUNE)	Lot 97 (SUNE)	Lot 99 (SUNE)	Lot 97 (MUNU)
Lot 98 (MUNU)	Lot 98 (MUNU)	Lot 97 (SUNU)	Lot 98 (SUNU)
Lot 94 (SENU)	Lot 95 (SENU)	Lot 97 (SENU)	Lot 94 (MESU)
Lot 95 (MESU)	Lot 93 (SESU)	Lot 93 (SESU)	Lot 93 (SESU)
Lot 94 (SESU)	Lot 95 (SESU)	Lot 96 (NESE)	Lot 99 (NESE)
Lot 95 (MUSE)	Lot 96 (MUSE)	Lot 95 (SWSE)	Lot 95 (SESE)

S15

Lot 99 (NEHE)	Lot 98 (MUME)	Lot 99 (MUNE)	Lot 94 (SUNE)
Lot 98 (SUNE)	Lot 99 (SUNE)	Lot 99 (SENE)	Lot 98 (MUNU)
Lot 97 (MUNU)	Lot 98 (MUNU)	Lot 96 (SUNU)	Lot 97 (SUNU)
Lot 94 (SENU)	Lot 96 (SENU)	Lot 97 (SENU)	Lot 98 (SENU)
Lot 94 (MESU)	Lot 95 (MESU)	Lot 96 (MESU)	Lot 98 (MESU)
Lot 96 (MUSU)	Lot 97 (MUSU)	Lot 95 (SUSU)	Lot 96 (SUSU)
Lot 94 (SESU)	Lot 99 (SESU)	Lot 94 (NESE)	Lot 99 (NESE)
Lot 94 (MUSE)	Lot 93 (SESE)	Lot 94 (SESE)	Lot 94 (SWSE)
Lot 99 (MEHE)	Lot 97 (MUME)	Lot 98 (MUNE)	Lot 99 (MUNE)
Lot 95 (SUNE)	Lot 97 (SUNE)	Lot 99 (SUNE)	Lot 97 (MUNU)
Lot 98 (MUNU)	Lot 98 (MUNU)	Lot 97 (SUNU)	Lot 98 (SUNU)
Lot 94 (SENU)	Lot 95 (SENU)	Lot 97 (SENU)	Lot 94 (MESU)
Lot 95 (MESU)	Lot 93 (SESU)	Lot 93 (SESU)	Lot 93 (SESU)
Lot 94 (SESU)	Lot 95 (SESU)	Lot 96 (NESE)	Lot 99 (NESE)
Lot 95 (MUSE)	Lot 96 (MUSE)	Lot 95 (SWSE)	Lot 95 (SESE)

IDAHO DEPARTMENT OF WATER RESOURCES
RECOMMENDED WATER RIGHTS ACQUIRED UNDER STATE LAW

36-02080 CONTINUED

RIGHT NUMBER	NAME & ADDRESS	PRIORITY DATE	PURPOSE OF USE	PERIOD OF USE		MAXIMUM QUANTITY	BASIS OF CLAIM
				FROM	TO		
SOURCE: GROUNDWATER							
S22	Lot 97 (SESU)	Lot 98 (SESU)	Lot 91 (NESE)	Lot 97 (SUNE)	Lot 98 (NESE)	Lot 97 (SUNE)	Lot 97 (SESE)
	Lot 99 (NESE)	Lot 98 (NUSE)	Lot 99 (NUSE)	Lot 97 (SENE)	Lot 92 (NEU)	Lot 92 (NEU)	Lot 92 (NEU)
	Lot 97 (SUSE)	Lot 98 (SUSE)	Lot 99 (SUSE)	Lot 92 (SUNU)	Lot 93 (SUNU)	Lot 91 (SENU)	Lot 91 (SENU)
	Lot 99 (SESE)	Lot 94 (MUNE)	Lot 98 (SENE)	Lot 97 (SENU)	Lot 98 (SENU)	Lot 91 (NESU)	Lot 91 (NESU)
	Lot 98 (HENE)	Lot 97 (SENE)	Lot 91 (SESU)	Lot 91 (SESU)	Lot 96 (SESU)	Lot 97 (SESU)	Lot 97 (SESU)
	Lot 98 (SUNE)	Lot 94 (MUNE)	Lot 96 (NESE)	Lot 97 (NESE)	Lot 97 (NESE)	Lot 96 (NUSE)	Lot 96 (NUSE)
	Lot 93 (MUNE)	Lot 99 (SUNE)	Lot 93 (MUNE)	Lot 99 (SUNE)	Lot 93 (MUNE)	Lot 93 (SESE)	Lot 93 (SESE)
	Lot 91 (SUNU)	Lot 98 (NEU)	Lot 99 (NEU)	Lot 96 (NEU)	Lot 99 (NEU)	Lot 96 (NEU)	Lot 96 (NEU)
	Lot 92 (SENU)	Lot 98 (SUNU)	Lot 95 (SENU)	Lot 96 (SENU)	Lot 90 (SENU)	Lot 97 (SENU)	Lot 97 (SENU)
	Lot 96 (NESU)	Lot 99 (SENU)	Lot 96 (NESU)	Lot 95 (NESU)	Lot 90 (SENU)	Lot 90 (SENU)	Lot 90 (SENU)
S23	Lot 99 (SUSU)	Lot 99 (MESU)	Lot 96 (SESU)	Lot 97 (SESU)	Lot 97 (SESU)	Lot 97 (SESU)	Lot 97 (SESU)
	Lot 97 (MUSE)	Lot 96 (MUSE)	Lot 97 (MUSE)	Lot 96 (MUSE)	Lot 97 (MUSE)	Lot 96 (MUSE)	Lot 96 (MUSE)
	Lot 93 (MENE)	Lot 93 (MUNE)	Lot 99 (MUNE)	Lot 99 (MUNE)	Lot 93 (MUNE)	Lot 93 (MUNE)	Lot 93 (MUNE)
	Lot 97 (SUNE)	Lot 99 (SUNE)	Lot 93 (SENE)	Lot 93 (SENE)	Lot 99 (SUNE)	Lot 99 (SUNE)	Lot 99 (SUNE)
	Lot 96 (SUNU)	Lot 98 (NEU)	Lot 99 (NEU)	Lot 96 (NEU)	Lot 99 (NEU)	Lot 96 (NEU)	Lot 96 (NEU)
	Lot 98 (SENU)	Lot 98 (SUNU)	Lot 96 (SENU)	Lot 96 (SENU)	Lot 90 (SENU)	Lot 97 (SENU)	Lot 97 (SENU)
	Lot 97 (NESU)	Lot 99 (SENU)	Lot 96 (NESU)	Lot 95 (NESU)	Lot 90 (SENU)	Lot 90 (SENU)	Lot 90 (SENU)
	Lot 95 (SUSU)	Lot 96 (SUSU)	Lot 90 (SESU)	Lot 95 (SESU)	Lot 95 (SESU)	Lot 95 (SESU)	Lot 95 (SESU)
	Lot 96 (SESU)	Lot 96 (SESU)	Lot 95 (NESE)	Lot 97 (NESE)	Lot 97 (NESE)	Lot 97 (NESE)	Lot 97 (NESE)
	Lot 95 (MUSE)	Lot 97 (MUSE)	Lot 91 (SUNE)	Lot 91 (SUNE)	Lot 97 (SESE)	Lot 97 (SESE)	Lot 97 (SESE)
S24	Lot 91 (MENE)	Lot 99 (MUNE)	Lot 91 (SENE)	Lot 91 (SENE)	Lot 99 (MUNE)	Lot 99 (MUNE)	Lot 99 (MUNE)
	Lot 98 (SUNE)	Lot 98 (HENU)	Lot 91 (MUNE)	Lot 91 (MUNE)	Lot 91 (MUNE)	Lot 91 (MUNE)	Lot 91 (MUNE)
	Lot 94 (SUNU)	Lot 98 (SUNU)	Lot 99 (SUNU)	Lot 99 (SUNU)	Lot 91 (MUNE)	Lot 91 (MUNE)	Lot 91 (MUNE)
	Lot 99 (SENU)	Lot 98 (HESU)	Lot 94 (MUSU)	Lot 94 (MUSU)	Lot 98 (MUSU)	Lot 98 (MUSU)	Lot 98 (MUSU)
	Lot 94 (SUNU)	Lot 98 (HESU)	Lot 94 (MUSU)	Lot 94 (MUSU)	Lot 98 (MUSU)	Lot 98 (MUSU)	Lot 98 (MUSU)
	Lot 99 (SENU)	Lot 98 (HESU)	Lot 94 (MUSU)	Lot 94 (MUSU)	Lot 98 (MUSU)	Lot 98 (MUSU)	Lot 98 (MUSU)
	Lot 97 (NESE)	Lot 97 (MUSE)	Lot 98 (SESU)	Lot 98 (SESU)	Lot 98 (SESU)	Lot 98 (SESU)	Lot 98 (SESU)
	Lot 98 (SUPE)	Lot 97 (SESE)	Lot 98 (MUSE)	Lot 98 (MUSE)	Lot 97 (SUPE)	Lot 97 (SUPE)	Lot 97 (SUPE)
	Lot 97 (MENE)	Lot 97 (MUNE)	Lot 97 (SUNE)	Lot 97 (SUNE)	Lot 97 (SENE)	Lot 97 (SENE)	Lot 97 (SENE)
	Lot 96 (MENU)	Lot 97 (MUNE)	Lot 94 (MUNU)	Lot 94 (MUNU)	Lot 96 (MUNU)	Lot 96 (MUNU)	Lot 96 (MUNU)
S25	Lot 94 (SUNU)	Lot 96 (SUNU)	Lot 94 (SESU)	Lot 94 (SESU)	Lot 92 (SUSU)	Lot 92 (SUSU)	Lot 92 (SUSU)
	Lot 97 (SENU)	Lot 94 (HESU)	Lot 94 (MUSU)	Lot 94 (MUSU)	Lot 92 (SUSU)	Lot 92 (SUSU)	Lot 92 (SUSU)
	Lot 93 (SUSU)	Lot 94 (SUSU)	Lot 93 (SESU)	Lot 93 (SESU)	Lot 94 (SESU)	Lot 94 (SESU)	Lot 94 (SESU)
	Lot 94 (MENE)	Lot 96 (MENE)	Lot 97 (MENE)	Lot 97 (MENE)	Lot 94 (SESU)	Lot 94 (SESU)	Lot 94 (SESU)
	Lot 93 (SUNU)	Lot 97 (SUNE)	Lot 93 (SENE)	Lot 93 (SENE)	Lot 97 (MUNE)	Lot 97 (MUNE)	Lot 97 (MUNE)
	Lot 97 (SENE)	Lot 97 (SUNE)	Lot 93 (SENE)	Lot 93 (SENE)	Lot 94 (SENE)	Lot 94 (SENE)	Lot 94 (SENE)
	Lot 90 (SUNU)	Lot 90 (MUNU)	Lot 97 (SENU)	Lot 97 (SENU)	Lot 90 (MUNU)	Lot 90 (MUNU)	Lot 90 (MUNU)
	Lot 93 (HESU)	Lot 97 (MUNU)	Lot 90 (SENU)	Lot 90 (SENU)	Lot 97 (SENU)	Lot 97 (SENU)	Lot 97 (SENU)
	Lot 97 (SESU)	Lot 97 (NESE)	Lot 97 (MUSU)	Lot 97 (MUSU)	Lot 93 (SESU)	Lot 93 (SESU)	Lot 93 (SESU)
	Lot 97 (SESU)	Lot 93 (NESE)	Lot 94 (HESE)	Lot 94 (HESE)	Lot 93 (MUSE)	Lot 93 (MUSE)	Lot 93 (MUSE)
S26	Lot 97 (SESU)	Lot 98 (SESU)	Lot 91 (NESE)	Lot 97 (SUNE)	Lot 98 (NESE)	Lot 97 (SUNE)	Lot 97 (SESE)
	Lot 99 (NESE)	Lot 98 (NUSE)	Lot 99 (NUSE)	Lot 97 (SENE)	Lot 92 (NEU)	Lot 92 (NEU)	Lot 92 (NEU)
	Lot 97 (SUSE)	Lot 98 (SUSE)	Lot 99 (SUSE)	Lot 92 (SUNU)	Lot 93 (SUNU)	Lot 91 (SENU)	Lot 91 (SENU)
	Lot 99 (SESE)	Lot 94 (MUNE)	Lot 98 (SENE)	Lot 97 (SENU)	Lot 98 (SENU)	Lot 91 (NESU)	Lot 91 (NESU)
	Lot 98 (HENE)	Lot 97 (SENE)	Lot 91 (SESU)	Lot 91 (SESU)	Lot 96 (SESU)	Lot 97 (SESU)	Lot 97 (SESU)
	Lot 98 (SUNE)	Lot 94 (MUNE)	Lot 96 (NESE)	Lot 97 (NESE)	Lot 97 (NESE)	Lot 96 (NUSE)	Lot 96 (NUSE)
	Lot 93 (MUNE)	Lot 99 (SUNE)	Lot 93 (MUNE)	Lot 99 (SUNE)	Lot 93 (MUNE)	Lot 93 (SESE)	Lot 93 (SESE)
	Lot 91 (SUNU)	Lot 98 (NEU)	Lot 99 (NEU)	Lot 96 (NEU)	Lot 99 (NEU)	Lot 96 (NEU)	Lot 96 (NEU)
	Lot 92 (SENU)	Lot 98 (SUNU)	Lot 95 (SENU)	Lot 96 (SENU)	Lot 90 (SENU)	Lot 97 (SENU)	Lot 97 (SENU)
	Lot 96 (NESU)	Lot 99 (SENU)	Lot 96 (NESU)	Lot 95 (NESU)	Lot 90 (SENU)	Lot 90 (SENU)	Lot 90 (SENU)

IDAHO DEPARTMENT OF WATER RESOURCES
RECOMMENDED WATER RIGHTS ACQUIRED UNDER STATE LAW

DATE: NOV-2-1992
PAGE: A-1043

36-02080 CONTINUED

RIGHT NUMBER	NAME & ADDRESS	PRIORITY DATE	PURPOSE OF USE	PERIOD OF USE FROM TO	MAXIMUM QUANTITY	BASIS OF CLAIM
SOURCE: GROUNDWATER						
S27	Lot 93 (SWSE)	Lot 93 (SESE)			Lot 90 (SENE)	
	Lot 90 (NENE)	Lot 90 (MNE)		Lot 90 (SWNE)	Lot 95 (SENE)	
	Lot 97 (NENU)	Lot 94 (MNU)		Lot 97 (MNU)	Lot 95 (NENU)	
S28	Lot 93 (SWSU)	Lot 94 (SWNU)		Lot 97 (SWNU)	Lot 97 (SENU)	
	Lot 96 (NENE)	Lot 99 (NENE)		Lot 96 (MNE)	Lot 93 (SWSU)	
	Lot 96 (SWNE)	Lot 95 (SENE)		Lot 96 (SENE)	Lot 95 (SWNE)	
S29	Lot 95 (SWNU)	Lot 98 (SWNU)		Lot 95 (SENU)	Lot 98 (MNU)	
	Lot 98 (SENU)	Lot 97 (SENU)		Lot 98 (NENU)	Lot 97 (SENU)	
	Lot 97 (MSU)	Lot 98 (MSU)		Lot 92 (SWSU)	Lot 93 (MSU)	
S30	Lot 97 (NESE)	Lot 92 (SESU)		Lot 97 (NUSE)	Lot 95 (NESE)	
	Lot 94 (NESE)	Lot 97 (SUSE)		Lot 94 (SESE)	Lot 92 (SESU)	
	Lot 94 (NENE)	Lot 98 (NENE)		Lot 99 (NENE)	Lot 99 (NESE)	
S31	Lot 99 (NENU)	Lot 99 (SUENE)		Lot 98 (SENE)	Lot 99 (SENE)	
	Lot 94 (NENU)	Lot 95 (SENE)		Lot 98 (SENE)	Lot 97 (SENE)	
	Lot 95 (NENU)	Lot 97 (SWNE)		Lot 99 (SWNE)	Lot 99 (SENE)	
S31	Lot 99 (NENU)	Lot 99 (SENE)		Lot 89 (SENU)	Lot 89 (NENU)	
	Lot 98 (NENU)	Lot 99 (SENU)		Lot 89 (SENU)	Lot 89 (NENU)	
	Lot 98 (NENU)	Lot 99 (SENU)		Lot 89 (SENU)	Lot 89 (NENU)	

IDAHO DEPARTMENT OF WATER RESOURCES
RECOMMENDED WATER RIGHTS ACQUIRED UNDER STATE LAW

DATE: NOV-2-1992
PAGE: A-1045

16-02080 CONTINUED

RIGHT NUMBER	NAME & ADDRESS	SOURCE	PRIORITY DATE	PURPOSE OF USE	PERIOD OF USE		MAXIMUM QUANTITY	BASIS OF CLAIM
					FROM	TO		
S08	Lot 95 (SENU)	GROUNDWATER		Lot 94 (NESU)	Lot 97 (NESU)	Lot 94 (MUSU)		
	Lot 97 (MUSU)		Lot 97 (SUSU)	Lot 98 (SUSU)	Lot 94 (SESU)			
	Lot 98 (SESU)		Lot 94 (NESE)	Lot 96 (NESE)	Lot 94 (MUSE)			
	Lot 96 (MUSE)		Lot 94 (SUSE)	Lot 98 (SUSE)	Lot 99 (SUSE)			
S09	Lot 94 (SESE)	GROUNDWATER		Lot 98 (MNEE)	Lot 98 (SIAME)	Lot 98 (SENE)		
	Lot 98 (MENE)		Lot 96 (MAMU)	Lot 98 (SENU)	Lot 98 (SENU)			
	Lot 96 (MAMU)		Lot 97 (MUSU)	Lot 97 (SUSU)	Lot 99 (SUSU)			
	Lot 97 (SESU)		Lot 97 (NESE)	Lot 97 (MUSE)	Lot 97 (SUSE)			
S10	Lot 90 (MENE)	GROUNDWATER		Lot 99 (MENE)	Lot 90 (MAME)	Lot 99 (MAME)		
	Lot 90 (SME)		Lot 99 (SME)	Lot 99 (SENE)	Lot 90 (MAMU)			
	Lot 90 (MAMU)		Lot 98 (SIAMU)	Lot 99 (NESE)	Lot 99 (SUSE)			
	Lot 99 (SESE)		Lot 99 (MENE)	Lot 98 (SIAME)	Lot 99 (MAME)			
S11	Lot 98 (MENE)	GROUNDWATER		Lot 99 (SME)	Lot 98 (SIAME)	Lot 99 (MAME)		
	Lot 98 (SIAME)		Lot 97 (MAMU)	Lot 98 (SENE)	Lot 99 (MAMU)			
	Lot 98 (MAMU)		Lot 97 (SENU)	Lot 98 (SENU)	Lot 97 (SIAMU)			
	Lot 97 (NESU)		Lot 98 (MUSU)	Lot 96 (MUSE)	Lot 97 (MUSU)			
S12	Lot 96 (SUSU)	GROUNDWATER		Lot 96 (NESE)	Lot 95 (NESE)	Lot 99 (NESE)		
	Lot 96 (MUSE)		Lot 97 (NESE)	Lot 97 (MUSE)	Lot 93 (SUSE)			
	Lot 95 (SUSE)		Lot 99 (MAME)	Lot 96 (SIAME)	Lot 99 (SESE)			
	Lot 99 (MENE)		Lot 99 (MAMU)	Lot 96 (MAMU)	Lot 99 (SIAME)			
S13	Lot 96 (SENE)	GROUNDWATER		Lot 99 (SENE)	Lot 96 (SENU)	Lot 99 (SENU)		
	Lot 96 (SIAMU)		Lot 96 (MAMU)	Lot 96 (SUSE)	Lot 96 (SIAMU)			
	Lot 94 (SESU)		Lot 96 (MUSE)	Lot 94 (MUSE)	Lot 94 (SUSE)			
	Lot 94 (MAMU)		Lot 94 (MAMU)	Lot 94 (MAMU)	Lot 94 (SIAMU)			
S14	Lot 99 (SENU)	GROUNDWATER		Lot 99 (SENU)	Lot 97 (SESU)	Lot 99 (SUSU)		
	Lot 97 (SUSU)		Lot 97 (SUSE)	Lot 99 (SUSE)	Lot 99 (SESE)			
	Lot 99 (MUSE)		Lot 98 (MENE)	Lot 93 (MAME)	Lot 98 (MAME)			
	Lot 96 (MENE)		Lot 96 (SENE)	Lot 98 (SENE)	Lot 99 (SENE)			

IDAHO DEPARTMENT OF WATER RESOURCES
RECOMMENDED WATER RIGHTS ACQUIRED UNDER STATE LAW

RIGHT NUMBER NAME & ADDRESS

PRIORITY DATE PURPOSE OF USE PERIOD OF USE FROM TO

MAXIMUM QUANTITY

BASIS OF CLAIM

SOURCE: GROUNDWATER

36-02080 CONTINUED

S15	Lot 93 (HEMU)	Lot 93 (HEMU)	Lot 95 (HEMU)	Lot 93 (HEMU)
	Lot 95 (HEMU)	Lot 93 (HEMU)	Lot 98 (HEMU)	Lot 97 (HEMU)
	Lot 95 (HEMU)	Lot 97 (HEMU)	Lot 91 (HEMU)	Lot 97 (HEMU)
	Lot 91 (HEMU)	Lot 96 (HEMU)	Lot 97 (HEMU)	Lot 97 (HEMU)
	Lot 99 (HEMU)	Lot 97 (HEMU)	Lot 96 (HEMU)	Lot 97 (HEMU)
	Lot 96 (HEMU)	Lot 97 (HEMU)	Lot 99 (HEMU)	Lot 97 (HEMU)
	Lot 92 (HEMU)	Lot 95 (HEMU)	Lot 92 (HEMU)	Lot 92 (HEMU)
	Lot 92 (HEMU)	Lot 95 (HEMU)	Lot 95 (HEMU)	Lot 92 (HEMU)
	Lot 96 (HEMU)	Lot 96 (HEMU)	Lot 92 (HEMU)	Lot 92 (HEMU)
	Lot 92 (HEMU)	Lot 92 (HEMU)	Lot 94 (HEMU)	Lot 97 (HEMU)
S16	Lot 93 (HEMU)	Lot 97 (HEMU)	Lot 93 (HEMU)	Lot 97 (HEMU)
	Lot 97 (HEMU)	Lot 94 (HEMU)	Lot 97 (HEMU)	Lot 94 (HEMU)
	Lot 95 (HEMU)	Lot 95 (HEMU)	Lot 94 (HEMU)	Lot 95 (HEMU)
	Lot 93 (HEMU)	Lot 97 (HEMU)	Lot 99 (HEMU)	Lot 97 (HEMU)
	Lot 95 (HEMU)	Lot 97 (HEMU)	Lot 95 (HEMU)	Lot 97 (HEMU)
	Lot 93 (HEMU)	Lot 97 (HEMU)	Lot 99 (HEMU)	Lot 97 (HEMU)
	Lot 95 (HEMU)	Lot 97 (HEMU)	Lot 95 (HEMU)	Lot 97 (HEMU)
	Lot 93 (HEMU)	Lot 97 (HEMU)	Lot 99 (HEMU)	Lot 97 (HEMU)
	Lot 95 (HEMU)	Lot 97 (HEMU)	Lot 95 (HEMU)	Lot 97 (HEMU)
	Lot 93 (HEMU)	Lot 97 (HEMU)	Lot 99 (HEMU)	Lot 97 (HEMU)
S17	Lot 93 (HEMU)	Lot 94 (HEMU)	Lot 93 (HEMU)	Lot 94 (HEMU)
	Lot 95 (HEMU)	Lot 94 (HEMU)	Lot 98 (HEMU)	Lot 94 (HEMU)
	Lot 93 (HEMU)	Lot 97 (HEMU)	Lot 91 (HEMU)	Lot 97 (HEMU)
	Lot 95 (HEMU)	Lot 97 (HEMU)	Lot 95 (HEMU)	Lot 97 (HEMU)
	Lot 93 (HEMU)	Lot 97 (HEMU)	Lot 99 (HEMU)	Lot 97 (HEMU)
	Lot 95 (HEMU)	Lot 97 (HEMU)	Lot 95 (HEMU)	Lot 97 (HEMU)
	Lot 93 (HEMU)	Lot 97 (HEMU)	Lot 99 (HEMU)	Lot 97 (HEMU)
	Lot 95 (HEMU)	Lot 97 (HEMU)	Lot 95 (HEMU)	Lot 97 (HEMU)
	Lot 93 (HEMU)	Lot 97 (HEMU)	Lot 99 (HEMU)	Lot 97 (HEMU)
	Lot 95 (HEMU)	Lot 97 (HEMU)	Lot 95 (HEMU)	Lot 97 (HEMU)
S18	Lot 93 (HEMU)	Lot 94 (HEMU)	Lot 93 (HEMU)	Lot 94 (HEMU)
	Lot 95 (HEMU)	Lot 94 (HEMU)	Lot 98 (HEMU)	Lot 94 (HEMU)
	Lot 93 (HEMU)	Lot 97 (HEMU)	Lot 91 (HEMU)	Lot 97 (HEMU)
	Lot 95 (HEMU)	Lot 97 (HEMU)	Lot 95 (HEMU)	Lot 97 (HEMU)
	Lot 93 (HEMU)	Lot 97 (HEMU)	Lot 99 (HEMU)	Lot 97 (HEMU)
	Lot 95 (HEMU)	Lot 97 (HEMU)	Lot 95 (HEMU)	Lot 97 (HEMU)
	Lot 93 (HEMU)	Lot 97 (HEMU)	Lot 99 (HEMU)	Lot 97 (HEMU)
	Lot 95 (HEMU)	Lot 97 (HEMU)	Lot 95 (HEMU)	Lot 97 (HEMU)
	Lot 93 (HEMU)	Lot 97 (HEMU)	Lot 99 (HEMU)	Lot 97 (HEMU)
	Lot 95 (HEMU)	Lot 97 (HEMU)	Lot 95 (HEMU)	Lot 97 (HEMU)
S19	Lot 93 (HEMU)	Lot 94 (HEMU)	Lot 93 (HEMU)	Lot 94 (HEMU)
	Lot 95 (HEMU)	Lot 94 (HEMU)	Lot 98 (HEMU)	Lot 94 (HEMU)
	Lot 93 (HEMU)	Lot 97 (HEMU)	Lot 91 (HEMU)	Lot 97 (HEMU)
	Lot 95 (HEMU)	Lot 97 (HEMU)	Lot 95 (HEMU)	Lot 97 (HEMU)
	Lot 93 (HEMU)	Lot 97 (HEMU)	Lot 99 (HEMU)	Lot 97 (HEMU)
	Lot 95 (HEMU)	Lot 97 (HEMU)	Lot 95 (HEMU)	Lot 97 (HEMU)
	Lot 93 (HEMU)	Lot 97 (HEMU)	Lot 99 (HEMU)	Lot 97 (HEMU)
	Lot 95 (HEMU)	Lot 97 (HEMU)	Lot 95 (HEMU)	Lot 97 (HEMU)
	Lot 93 (HEMU)	Lot 97 (HEMU)	Lot 99 (HEMU)	Lot 97 (HEMU)
	Lot 95 (HEMU)	Lot 97 (HEMU)	Lot 95 (HEMU)	Lot 97 (HEMU)

IDAHO DEPARTMENT OF WATER RESOURCES
RECOMMENDED WATER RIGHTS ACQUIRED UNDER STATE LAW

DATE: NOV-2-1992
PAGE: A-1067

36-02080 CONTINUED

RIGHT NUMBER	NAME & ADDRESS	SOURCE: GROUNDWATER	PRIORITY DATE	PURPOSE OF USE	PERIOD OF USE		MAXIMUM QUANTITY	BASIS OF CLAIM
					FROM	TO		
S20	Lot 98 (MUSE)		Lot 96 (SUSE)	Lot 98 (SUSE)	Lot 96 (SESE)			
	Lot 97 (MEHE)		Lot 99 (MEHE)	Lot 98 (MME)	Lot 99 (MME)			
	Lot 95 (SME)		Lot 96 (SME)	Lot 99 (SME)	Lot 95 (SENE)			
	Lot 96 (SENE)		Lot 99 (SENE)	Lot 98 (MEHU)	Lot 99 (MEHU)			
	Lot 98 (MAMU)		Lot 93 (SVMU)	Lot 98 (SVMU)	Lot 94 (SEMU)			
	Lot 98 (SEMU)		Lot 99 (SEMU)	Lot 98 (MESU)	Lot 93 (MESU)			
	Lot 94 (MESU)		Lot 98 (MESU)	Lot 92 (SUSU)	Lot 98 (MUSU)			
	Lot 92 (SUSU)		Lot 93 (SUSU)	Lot 91 (MESE)	Lot 93 (SESE)			
	Lot 91 (MESE)		Lot 91 (MUSE)		Lot 90 (SESE)			
	Lot 99 (SENE)		Lot 97 (MME)	Lot 99 (MME)	Lot 97 (MAMU)			
S21	Lot 98 (SEMU)		Lot 99 (SEMU)	Lot 95 (SEMU)	Lot 96 (SEMU)			
	Lot 95 (SVMU)		Lot 99 (SVMU)	Lot 96 (MESU)	Lot 99 (MESU)			
	Lot 97 (SEMU)		Lot 98 (MUSU)	Lot 95 (SUSU)	Lot 98 (MUSE)			
	Lot 95 (MUSU)		Lot 96 (MUSE)	Lot 98 (MUSE)	Lot 98 (MUSE)			
	Lot 96 (SESU)		Lot 96 (MUSE)	Lot 97 (MME)	Lot 93 (SESE)			
	Lot 99 (MUSE)		Lot 93 (MME)	Lot 98 (SENE)	Lot 93 (MME)			
	Lot 98 (SME)		Lot 93 (SENE)	Lot 99 (MAMU)	Lot 99 (MAMU)			
	Lot 97 (MEHU)		Lot 98 (SEMU)	Lot 99 (SEMU)	Lot 98 (MESU)			
	Lot 93 (SEMU)		Lot 98 (SUSU)	Lot 99 (SUSU)	Lot 98 (SESU)			
	Lot 99 (MUSE)		Lot 96 (MUSE)	Lot 96 (MME)	Lot 99 (SME)			
S22	Lot 96 (SME)		Lot 98 (SME)	Lot 99 (SEHE)	Lot 91 (MEHU)			
	Lot 99 (MEHU)		Lot 91 (MAMU)	Lot 97 (SEMU)	Lot 97 (SEMU)			
	Lot 98 (MESU)		Lot 98 (MESU)	Lot 97 (MUSU)	Lot 97 (SUSU)			
	Lot 97 (SESU)		Lot 98 (SUSE)	Lot 95 (SESE)	Lot 98 (MESE)			
	Lot 98 (MUSE)		Lot 97 (MME)	Lot 95 (SME)	Lot 97 (SME)			
	Lot 97 (MEHE)		Lot 95 (MAMU)	Lot 92 (MESU)	Lot 92 (SEMU)			
	Lot 95 (SEMU)		Lot 97 (SEMU)	Lot 92 (SENE)	Lot 91 (MEHU)			
	Lot 91 (MEHE)		Lot 90 (SVMU)	Lot 91 (SVMU)	Lot 90 (MAMU)			
	Lot 90 (SVMU)		Lot 99 (SENE)	Lot 90 (SENE)	Lot 91 (SEMU)			
	Lot 93 (MAMU)		Lot 93 (SVMU)	Lot 93 (SVMU)	Lot 99 (MME)			
S23	Lot 96 (SME)		Lot 98 (SME)	Lot 99 (SME)	Lot 95 (SENE)			
	Lot 99 (MEHU)		Lot 98 (SEHE)	Lot 91 (MEHU)	Lot 97 (SVMU)			
	Lot 98 (MESU)		Lot 98 (MESU)	Lot 97 (MUSU)	Lot 97 (SUSU)			
	Lot 97 (SESU)		Lot 98 (SUSE)	Lot 95 (SESE)	Lot 98 (MESE)			
	Lot 98 (MUSE)		Lot 97 (MME)	Lot 95 (SME)	Lot 97 (SME)			
	Lot 97 (MEHE)		Lot 95 (MAMU)	Lot 92 (MESU)	Lot 92 (SEMU)			
	Lot 95 (SEMU)		Lot 97 (SEMU)	Lot 92 (SENE)	Lot 91 (MEHU)			
	Lot 91 (MEHE)		Lot 90 (SVMU)	Lot 91 (SVMU)	Lot 90 (MAMU)			
	Lot 90 (SVMU)		Lot 99 (SENE)	Lot 90 (SENE)	Lot 91 (SEMU)			
	Lot 93 (MAMU)		Lot 93 (SVMU)	Lot 93 (SVMU)	Lot 99 (MME)			
S24	Lot 96 (SME)		Lot 98 (SME)	Lot 99 (SME)	Lot 95 (SENE)			
	Lot 99 (MEHU)		Lot 98 (SEHE)	Lot 91 (MEHU)	Lot 97 (SVMU)			
	Lot 98 (MESU)		Lot 98 (MESU)	Lot 97 (MUSU)	Lot 97 (SUSU)			
	Lot 97 (SESU)		Lot 98 (SUSE)	Lot 95 (SESE)	Lot 98 (MESE)			
	Lot 98 (MUSE)		Lot 97 (MME)	Lot 95 (SME)	Lot 97 (SME)			
	Lot 97 (MEHE)		Lot 95 (MAMU)	Lot 92 (MESU)	Lot 92 (SEMU)			
	Lot 95 (SEMU)		Lot 97 (SEMU)	Lot 92 (SENE)	Lot 91 (MEHU)			
	Lot 91 (MEHE)		Lot 90 (SVMU)	Lot 91 (SVMU)	Lot 90 (MAMU)			
	Lot 90 (SVMU)		Lot 99 (SENE)	Lot 90 (SENE)	Lot 91 (SEMU)			
	Lot 93 (MAMU)		Lot 93 (SVMU)	Lot 93 (SVMU)	Lot 99 (MME)			
S27	Lot 96 (SME)		Lot 98 (SME)	Lot 99 (SME)	Lot 95 (SENE)			
	Lot 99 (MEHU)		Lot 98 (SEHE)	Lot 91 (MEHU)	Lot 97 (SVMU)			
	Lot 98 (MESU)		Lot 98 (MESU)	Lot 97 (MUSU)	Lot 97 (SUSU)			
	Lot 97 (SESU)		Lot 98 (SUSE)	Lot 95 (SESE)	Lot 98 (MESE)			
	Lot 98 (MUSE)		Lot 97 (MME)	Lot 95 (SME)	Lot 97 (SME)			
	Lot 97 (MEHE)		Lot 95 (MAMU)	Lot 92 (MESU)	Lot 92 (SEMU)			
	Lot 95 (SEMU)		Lot 97 (SEMU)	Lot 92 (SENE)	Lot 91 (MEHU)			
	Lot 91 (MEHE)		Lot 90 (SVMU)	Lot 91 (SVMU)	Lot 90 (MAMU)			
	Lot 90 (SVMU)		Lot 99 (SENE)	Lot 90 (SENE)	Lot 91 (SEMU)			
	Lot 93 (MAMU)		Lot 93 (SVMU)	Lot 93 (SVMU)	Lot 99 (MME)			
S28	Lot 96 (SME)		Lot 98 (SME)	Lot 99 (SME)	Lot 95 (SENE)			
	Lot 99 (MEHU)		Lot 98 (SEHE)	Lot 91 (MEHU)	Lot 97 (SVMU)			
	Lot 98 (MESU)		Lot 98 (MESU)	Lot 97 (MUSU)	Lot 97 (SUSU)			
	Lot 97 (SESU)		Lot 98 (SUSE)	Lot 95 (SESE)	Lot 98 (MESE)			
	Lot 98 (MUSE)		Lot 97 (MME)	Lot 95 (SME)	Lot 97 (SME)			
	Lot 97 (MEHE)		Lot 95 (MAMU)	Lot 92 (MESU)	Lot 92 (SEMU)			
	Lot 95 (SEMU)		Lot 97 (SEMU)	Lot 92 (SENE)	Lot 91 (MEHU)			
	Lot 91 (MEHE)		Lot 90 (SVMU)	Lot 91 (SVMU)	Lot 90 (MAMU)			
	Lot 90 (SVMU)		Lot 99 (SENE)	Lot 90 (SENE)	Lot 91 (SEMU)			
	Lot 93 (MAMU)		Lot 93 (SVMU)	Lot 93 (SVMU)	Lot 99 (MME)			
S29	Lot 96 (SME)		Lot 98 (SME)	Lot 99 (SME)	Lot 95 (SENE)			
	Lot 99 (MEHU)		Lot 98 (SEHE)	Lot 91 (MEHU)	Lot 97 (SVMU)			
	Lot 98 (MESU)		Lot 98 (MESU)	Lot 97 (MUSU)	Lot 97 (SUSU)			
	Lot 97 (SESU)		Lot 98 (SUSE)	Lot 95 (SESE)	Lot 98 (MESE)			
	Lot 98 (MUSE)		Lot 97 (MME)	Lot 95 (SME)	Lot 97 (SME)			
	Lot 97 (MEHE)		Lot 95 (MAMU)	Lot 92 (MESU)	Lot 92 (SEMU)			
	Lot 95 (SEMU)		Lot 97 (SEMU)	Lot 92 (SENE)	Lot 91 (MEHU)			
	Lot 91 (MEHE)		Lot 90 (SVMU)	Lot 91 (SVMU)	Lot 90 (MAMU)			
	Lot 90 (SVMU)		Lot 99 (SENE)	Lot 90 (SENE)	Lot 91 (SEMU)			
	Lot 93 (MAMU)		Lot 93 (SVMU)	Lot 93 (SVMU)	Lot 99 (MME)			

IDAHO DEPARTMENT OF WATER RESOURCES
RECOMMENDED WATER RIGHTS ACQUIRED UNDER STATE LAW

DATE: NOV-2-1992
PAGE: A-1049

RIGHT NUMBER	NAME & ADDRESS	PRIORITY DATE	PURPOSE OF USE	PERIOD OF USE FROM	TO	MAXIMUM QUANTITY	BASIS OF CLAIM
--------------	----------------	---------------	----------------	--------------------	----	------------------	----------------

36-02000 CONTINUED

SOURCE: GROUNDWATER

S02	Lot 98 (NUSE)	Lot 96 (SUSE)	Lot 97 (SUSE)	Lot 97 (SESE)	Lot 97 (SESE)	Lot 97 (SESE)	
	Lot 98 (NENE)	Lot 98 (NUNE)	Lot 99 (NUNE)	Lot 99 (NUNE)	Lot 99 (NUNE)	Lot 91 (SUNE)	
	Lot 98 (SUNE)	Lot 99 (SUNE)	Lot 91 (NENE)	Lot 99 (SENE)	Lot 99 (SENE)	Lot 92 (SENE)	
	Lot 98 (SENE)	Lot 93 (NENU)	Lot 99 (NENU)	Lot 99 (NENU)	Lot 99 (NENU)	Lot 93 (NUNU)	
S03	Lot 99 (NENU)	Lot 97 (NENU)	Lot 99 (SUNU)	Lot 99 (SENU)	Lot 99 (SENU)	Lot 99 (SENU)	
	Lot 99 (NUSU)	Lot 97 (NUSU)	Lot 94 (SESU)	Lot 97 (NUSU)	Lot 94 (SESU)	Lot 96 (SESU)	
	Lot 99 (SESU)	Lot 96 (NENE)	Lot 96 (NUSE)	Lot 99 (NUSE)	Lot 96 (NUSE)	Lot 99 (NUSE)	
	Lot 99 (SESE)	Lot 95 (SUSE)	Lot 96 (SUSE)	Lot 95 (SESE)	Lot 95 (SESE)	Lot 95 (SESE)	
S04	Lot 99 (SUNE)	Lot 99 (SENE)	Lot 98 (SUNU)	Lot 98 (NENU)	Lot 98 (NENU)	Lot 98 (NENU)	
	Lot 99 (NENU)	Lot 98 (NUSU)	Lot 98 (SUSU)	Lot 98 (SESU)	Lot 98 (SESU)	Lot 98 (SESU)	
	Lot 99 (SESU)	Lot 99 (NENE)	Lot 99 (NENE)	Lot 99 (SUSE)	Lot 99 (SUSE)	Lot 99 (SUSE)	
	Lot 99 (SESE)	Lot 99 (SESE)	Lot 99 (SESE)	Lot 99 (SESE)	Lot 99 (SESE)	Lot 99 (SESE)	
S07	Lot 97 (NENE)	Lot 97 (SENE)	Lot 99 (NESE)	Lot 99 (NESE)	Lot 99 (NESE)	Lot 99 (NESE)	
	Lot 99 (SUSE)	Lot 99 (SESE)	Lot 99 (SESE)	Lot 99 (SESE)	Lot 99 (SESE)	Lot 99 (SESE)	
	Lot 98 (NENE)	Lot 99 (NENE)	Lot 97 (NENU)	Lot 99 (NENU)	Lot 99 (NENU)	Lot 99 (NENU)	
	Lot 98 (SENE)	Lot 97 (SUNU)	Lot 97 (SENU)	Lot 96 (NUSU)	Lot 96 (NUSU)	Lot 96 (NUSU)	
S08	Lot 97 (NUNU)	Lot 99 (NUSU)	Lot 98 (NUSU)	Lot 99 (NESE)	Lot 99 (NESE)	Lot 99 (NESE)	
	Lot 96 (NENU)	Lot 94 (NENE)	Lot 99 (NENE)	Lot 94 (SESE)	Lot 94 (SESE)	Lot 94 (SESE)	
	Lot 96 (SESU)	Lot 99 (NUSE)	Lot 99 (NUSE)	Lot 99 (NUNE)	Lot 99 (NUNE)	Lot 99 (NUNE)	
	Lot 94 (NENE)	Lot 97 (NENE)	Lot 99 (NENE)	Lot 97 (NENE)	Lot 97 (NENE)	Lot 97 (NENE)	
S09	Lot 97 (NENE)	Lot 97 (SENE)	Lot 99 (SENE)	Lot 99 (SENE)	Lot 99 (SENE)	Lot 97 (NENU)	
	Lot 98 (NENU)	Lot 98 (NUNU)	Lot 99 (SENE)	Lot 99 (SENE)	Lot 99 (SENE)	Lot 97 (NENU)	
	Lot 98 (SENU)	Lot 96 (NUSU)	Lot 98 (SUNU)	Lot 98 (SUNU)	Lot 98 (SUNU)	Lot 97 (SENU)	
	Lot 98 (NENU)	Lot 94 (NUSU)	Lot 96 (NUSU)	Lot 98 (NUSU)	Lot 98 (NUSU)	Lot 94 (NUSU)	
S10	Lot 94 (SESU)	Lot 96 (NENE)	Lot 96 (NENE)	Lot 96 (NENE)	Lot 96 (NENE)	Lot 96 (NENE)	
	Lot 96 (NUSE)	Lot 97 (NUSE)	Lot 99 (NUSE)	Lot 99 (NUNE)	Lot 99 (NUNE)	Lot 99 (NUNE)	
	Lot 92 (NENE)	Lot 99 (SENE)	Lot 98 (NUNE)	Lot 92 (SENE)	Lot 92 (SENE)	Lot 99 (SENE)	
	Lot 92 (SUNE)	Lot 99 (SUNE)	Lot 98 (NUNU)	Lot 98 (NUNU)	Lot 98 (NUNU)	Lot 97 (SENU)	
S11	Lot 98 (NENU)	Lot 97 (SENU)	Lot 99 (SENU)	Lot 99 (SENU)	Lot 99 (SENU)	Lot 97 (SENU)	
	Lot 96 (NENU)	Lot 96 (SESU)	Lot 97 (SESU)	Lot 97 (SESU)	Lot 97 (SESU)	Lot 93 (NESE)	
	Lot 97 (SUSU)	Lot 96 (NUSE)	Lot 99 (NUSE)	Lot 99 (NUSE)	Lot 99 (NUSE)	Lot 93 (SUSE)	
	Lot 96 (NENE)	Lot 95 (SUSE)	Lot 94 (NUNE)	Lot 95 (NUNE)	Lot 95 (NUNE)	Lot 94 (SUNE)	

IDAHO DEPARTMENT OF WATER RESOURCES
RECOMMENDED WATER RIGHTS ACQUIRED UNDER STATE LAW

RIGHT NUMBER	NAME & ADDRESS	SOURCE: GROUNDWATER	PRIORITY		PURPOSE OF USE	PERIOD OF USE		MAXIMUM QUANTITY	BASIS OF CLAIM
			DATE	DATE		FROM	TO		

36-02080 CONTINUED

S21	Lot 96 (NESE)	Lot 99 (NESE)	Lot 96 (NUSE)	Lot 92 (SVSE)	
	Lot 96 (SVSE)	Lot 96 (SESE)	Lot 98 (NEHU)	Lot 98 (MNU)	
	Lot 98 (MUME)	Lot 98 (SMUE)	Lot 98 (SEHU)	Lot 98 (MNU)	
S22	Lot 98 (SMNU)	Lot 98 (SEHU)	Lot 98 (NEHU)	Lot 98 (MNU)	
	Lot 99 (HEHE)	Lot 99 (MUME)	Lot 99 (MUME)	Lot 99 (SEHE)	
	Lot 99 (HEHU)	Lot 99 (SEHU)	Lot 99 (NEHU)	Lot 99 (NESE)	
S28	Lot 98 (NEHU)	Lot 98 (SEHU)	Lot 98 (SEHU)	Lot 98 (NESE)	
	Lot 98 (NEHU)	Lot 98 (SEHU)	Lot 98 (SEHU)	Lot 98 (NESE)	
	Lot 98 (SVSE)	Lot 98 (SESE)	Lot 98 (SESE)	Lot 98 (MUSE)	
S29	Lot 96 (HEHE)	Lot 92 (MUME)	Lot 96 (MUME)	Lot 92 (SMUE)	
	Lot 96 (HEHE)	Lot 92 (MUME)	Lot 96 (MUME)	Lot 92 (SMUE)	
	Lot 96 (SVSE)	Lot 92 (SEHE)	Lot 96 (MUME)	Lot 92 (SMUE)	
S30	Lot 91 (NEHU)	Lot 92 (SEHE)	Lot 92 (SEHE)	Lot 91 (MNU)	
	Lot 91 (NEHU)	Lot 92 (SEHE)	Lot 92 (SEHE)	Lot 91 (MNU)	
	Lot 91 (SEHU)	Lot 92 (SEHE)	Lot 92 (SEHE)	Lot 91 (MNU)	
S32	Lot 91 (HEHE)	Lot 91 (SEHE)	Lot 91 (SEHE)	Lot 91 (MNU)	
	Lot 92 (HEHE)	Lot 92 (SEHE)	Lot 92 (SEHE)	Lot 92 (MNU)	
	Lot 98 (HEHE)	Lot 98 (SEHE)	Lot 98 (SEHE)	Lot 98 (MNU)	
S33	Lot 98 (HEHE)	Lot 98 (SEHE)	Lot 98 (SEHE)	Lot 98 (MNU)	
	Lot 98 (HEHE)	Lot 98 (SEHE)	Lot 98 (SEHE)	Lot 98 (MNU)	
	Lot 98 (HEHE)	Lot 98 (SEHE)	Lot 98 (SEHE)	Lot 98 (MNU)	
S34	Lot 94 (NEHU)	Lot 94 (MUME)	Lot 94 (MUME)	Lot 94 (MNU)	
	Lot 94 (NEHU)	Lot 94 (MUME)	Lot 94 (MUME)	Lot 94 (MNU)	
	Lot 94 (NEHU)	Lot 94 (MUME)	Lot 94 (MUME)	Lot 94 (MNU)	
R23E S02	Lot 95 (HEHE)	Lot 95 (SEHE)	Lot 95 (SEHE)	Lot 95 (MNU)	
	Lot 95 (HEHE)	Lot 95 (SEHE)	Lot 95 (SEHE)	Lot 95 (MNU)	
	Lot 95 (HEHE)	Lot 95 (SEHE)	Lot 95 (SEHE)	Lot 95 (MNU)	
S03	Lot 94 (HEHE)	Lot 94 (SEHE)	Lot 94 (SEHE)	Lot 94 (MNU)	
	Lot 94 (HEHE)	Lot 94 (SEHE)	Lot 94 (SEHE)	Lot 94 (MNU)	
	Lot 94 (HEHE)	Lot 94 (SEHE)	Lot 94 (SEHE)	Lot 94 (MNU)	
S04	Lot 95 (HEHE)	Lot 95 (SEHE)	Lot 95 (SEHE)	Lot 95 (MNU)	
	Lot 95 (HEHE)	Lot 95 (SEHE)	Lot 95 (SEHE)	Lot 95 (MNU)	
	Lot 95 (HEHE)	Lot 95 (SEHE)	Lot 95 (SEHE)	Lot 95 (MNU)	
S05	Lot 96 (HEHE)	Lot 96 (SEHE)	Lot 96 (SEHE)	Lot 96 (MNU)	
	Lot 96 (HEHE)	Lot 96 (SEHE)	Lot 96 (SEHE)	Lot 96 (MNU)	
	Lot 96 (HEHE)	Lot 96 (SEHE)	Lot 96 (SEHE)	Lot 96 (MNU)	
S06	Lot 97 (HEHE)	Lot 97 (SEHE)	Lot 97 (SEHE)	Lot 97 (MNU)	
	Lot 97 (HEHE)	Lot 97 (SEHE)	Lot 97 (SEHE)	Lot 97 (MNU)	
	Lot 97 (HEHE)	Lot 97 (SEHE)	Lot 97 (SEHE)	Lot 97 (MNU)	

RIGHT NUMBER

NAME & ADDRESS

PRIORITY DATE

PURPOSE OF USE FROM TO

MAXIMUM QUANTITY

BASIS OF CLAIM

SOURCE: GROUNDWATER

36-02080 CONTINUED

RIGHT NUMBER	NAME & ADDRESS	PRIORITY DATE	PURPOSE OF USE FROM TO	MAXIMUM QUANTITY	BASIS OF CLAIM
507					
1105 R22E S03					
Lot 99 (NUSE)			Lot 92 (SUSE)		
Lot 96 (SESE)				Lot 95 (SESE)	
Lot 92 (NENE)			Lot 92 (NEME)		
Lot 96 (SWE)			Lot 96 (SWM)		
Lot 91 (NWSU)			Lot 90 (SWSU)		Lot 91 (NWSU)
Lot 91 (NWE)			Lot 92 (NWE)		Lot 91 (SESU)
Lot 92 (SESE)					Lot 91 (SESU)
					Lot 92 (SUSE)

REMARKS: RIGHT INCLUDES ACCOMPLISHED CHANGE IN POINT OF DIVERSION PURSUANT TO IDAHO CODE 42-1416A.

RIGHT INCLUDES ACCOMPLISHED CHANGE IN PLACE OF USE PURSUANT TO IDAHO CODE 42-1416A.

THIS RIGHT IS LIMITED TO IRRIGATION OF 62604 ACRES WITHIN THE PLACE OF USE LISTED ABOVE WITHIN THE A & B IRRIGATION DISTRICT. USE OF THIS RIGHT WITH COMBINED RIGHTS LISTED BELOW IS LIMITED TO A TOTAL COMBINED DIVERSION RATE OF 1100.00 CFS, A TOTAL COMBINED ANNUAL DIVERSION VOLUME OF 2652221.2 AF, A TOTAL COMBINED ANNUAL CONSUMPTIVE USE VOLUME OF 190,915.9 AF, AND TO THE IRRIGATION OF A COMBINED TOTAL OF 66,305.3 ACRES WITHIN THE PLACE OF USE DESCRIBED ABOVE IN A SINGLE IRRIGATION SEASON.

THE COMBINED RIGHTS LISTED BELOW ARE ALSO DIVERTED THROUGH POINTS OF DIVERSION DESCRIBED ABOVE.

COMBINED RIGHT NOS.: 36-02080, 36-15127, 36-15192, 36-15193, 36-15194, 36-15195 AND 36-15196.

RIGHTS 36-15127, 36-15192, 36-15193, 36-15194, 36-15195 AND 36-15196 ARE EXPANSIONS OF THIS RIGHT PURSUANT TO IDAHO CODE 42-1416(2).

THE FOLLOWING POINTS OF DIVERSION EACH HAVE TWO WELLS:

- 107S, R23E, SEC 34, NUSU - MINIDOKA
- 107S, R24E, SEC 28, NUSU; SEC 30, SWU; SEC 32, SUSE;
- 108S, R21E, SEC 26, NUSE; SEC 35, SUSE - MINIDOKA
- 108S, R22E, SEC 35, SUSE - JEROME
- 108S, R23E, SEC 01, NENE; SEC 04, SWSU; SEC 05, NENE;
- SEC 12, SWSU; SEC 12, SESE; SEC 14, NWSU;
- SEC 15, NENE; SEC 17, NESE; SEC 19, NUSE;
- SEC 23, SWSU; SEC 24, NWSU; SEC 26, NWSU;
- SEC 29, SESE - MINIDOKA
- 108S, R24E, SEC 03, SUSE; SEC 04, NWSU; SEC 11, SWM;
- SEC 13, NWSU; SEC 31, SUSE - MINIDOKA
- 108S, R25E, SEC 03, NENE; SEC 03, NWSU; SEC 05, NENE;
- SEC 06, NENE; SEC 12, NWSU; SEC 15, NWSU;

RIGHT NUMBER

NAME & ADDRESS

PRIORITY DATE

PURPOSE OF USE FROM TO

MAXIMUM QUANTITY

BASIS OF CLAIM

36-02080 CONTINUED

SOURCE: GROUNDWATER

SEC 19, NE1/4E, SEC 19, SESUMU;
SEC 23, NW1/4W - MINIDOKA

1095, R2ZE, SEC 18, NESUSE; SEC 33, SESESE - MINIDOKA
THE FOLLOWING CONVENTION IS USED TO CONVERT THE GOVERNMENT LOTS LISTED IN THE ABOVE POINTS OF DIVERSION AND PLACES OF USE TO THE OFFICIAL GOVERNMENT TRACT DESIGNATION: LOT 99 = TRACT A; LOT 98 = TRACT B; LOT 97 = TRACT C; LOT 96 = TRACT D; LOT 95 = TRACT E; LOT 94 = TRACT F; LOT 93 = TRACT G; LOT 92 = TRACT H; LOT 91 = TRACT J; LOT 90 = TRACT K; LOT 89 = TRACT L; LOT 88 = TRACT M; LOT 87 = TRACT N; LOT 86 = TRACT O; LOT 85 = TRACT P; LOT 84 = TRACT Q; LOT 83 = TRACT R; LOT 82 = TRACT S

36-14541 STANLEY FRITZLER
47 W EAST 100 SOUTH
JEROME ID 83338

09/12/1948 DOMESTIC
STOCKWATER

01-01 12-31 .04 CFS BENEFICIAL USE
01-01 12-31 .02 CFS

TOTAL QUANTITY: .06 CFS

NON-IRRIGATION-USES:
DOMESTIC 1 HOUSE, STOCKWATER 100 CATTLE
POINT OF DIVERSION:
100S R1ZE S30 SUMME
PLACE OF USE: DOMESTIC
100S R1ZE S30 MWNE
PLACE OF USE: STOCKWATER
100S R1ZE S30 MWNE
REMARKS: PARCEL NO. R108S1ZE301009