RECEIVED
JAN 03 1994
Department of Water Resources
Southern Region Office
COPY

IN THE DISTRICT COURT OF THE FIFTH JUDICIAL DISTRICT OF THE STATE OF IDAHO,
IN AND FOR THE COUNTY OF TWIN FALLS

IN RE THE GENERAL ADJUDICATION
OF RIGHTS TO THE USE OF WATER FROM
THE SNAKE RIVER BASIN WATER SYSTEM.

CIVIL CASE NUMBER: 39576

Ident. Number: **A72-00007B**
Date Received: 12/ 1/1989
Receipt No: M005280
Received By: _____

AMENDED **NOTICE OF CLAIM TO A WATER RIGHT ACQUIRED UNDER STATE LAW** **AMENDED**

1. Name: LARRY G. SIDLO 208-879-4332
   Address: HC 63 BOX 1580
   CHALLIS ID 83226
   OR
   Name: JUDY A. SIDLO 208-879-4332
   Address: HC 63 BOX 1580
   CHALLIS ID 83226

2. Date of Priority: MAY 1, 1879

3. Source: EDDY CREEK Trib. to: CHALLIS CREEK

4. Point of Diversion:

Township	Range	Section	1/4 of	1/4 of	1/4	Lot	County
14N	18E	2	NW	NW	NW		CUSTER

5. Description of diverting works:
   HEADGATE, OPEN DITCHES FLOOD IRRIGATION

6. Water is used for the following purposes:

Purpose	From	To	C.F.S	(or)	A.F.A.
IRRIGATION	04/01	11/01	0.380		
STOCKWATER	01/01	12/31	0.020		

7. Total Quantity Appropriated is:
   0.380 C.F.S. (and/or) A.F.A.

8. Total consumptive use is 47.5 Acre Feet Per Annum.

9. Non-irrigation uses:
   S/ 10-20 HEAD HORSES AND CATTLE

MICROFILMED
OCT 31 1994

10. Place of Use:

Township	Range	Section	1/4 of	1/4	Lot	Use	Acres
14N	18E	2	SW	NW		IRR	19.0
			SW	NW		STOCK	
			SE	NW		IRR	3.4
					Section Acres		22.4
					Total Acres		22.4

11. Place of use in counties: CUSTER

12. Do you own the property listed above as place of use? YES

13. Other Water Rights Used:
NONE

14. Remarks:
THIS CLAIM REPRESENTS A PORTION OF DECREED RIGHT 72-00007.
CLAIM 72-4137 WAS ALSO FILED TO DOCUMENT THIS RIGHT.
|
THIS PORTION OF THE LANDS ORIGINALLY DECREED UNDER 72-00007 HAVE HAD WATERS DIVERTED FROM EDDY CREEK AS THE ONLY WAY OF PUTTING THE WATER ONTO THIS 20 ACRE TRACT. THEREFORE THE SOURCE HAS BEEN CLAIMED AS EDDY CREEK, AS THIS IS WHERE THE WATER IS DIVERTED. (THIS POINT OF DIVERSION IS LESS THEN 2000' FROM THE CONFLUENCE OF EDDY CREEK AND CHALLIS CREEK)
|
THIS CLAIM IS AMENDED TO INCLUDE 3.36 ACRES IN THE SE1/4,NW1/4 OF SEC. 2 THAT WAS PURCHASED FROM BLM THRU REALTY ACTION I-27114. THIS LAND HAS BEEN INCLUDED AS PART OF THIS OPERATION FOR MANY YEARS AND INCLUDES SOME OF THE OLDER RANCH BUILDINGS. 12/23/93
RVW

15. Basis of Claim: DECREED

Case Number:

Court :

Decree date: / /

STEPHENS, ET. AL. — Decree Plaintiff
vs
SHAW, ET. AL. — Decree Defendant

MICROFILMED
OCT 31 1994

16. Signature(s)

(a.) By signing below, I/We acknowledge that I/We have received, read and understand the form entitled "How you will receive notice in the Snake River Basin Adjudication." (b.) I/We do ____ do not X wish to receive and pay a small annual fee for monthly copies of the docket sheet.

Number of attachments: 1

For Individuals:

I/We do solemnly swear or affirm that the statements contained in the foregoing document are true and correct.

Signature of Claimant(s): [signature] Date: 12-28-93

Judy A. Sidlo Date: 12-28-93

State of Idaho)
) SS.
County of Custer)

Subscribed and sworn (or affirmed) before me this 28th day of December 19 93

[signature]
Notary Public

Seal

Residing at Twin Falls, Idaho

My Commission Expires January 16, 1995

Twin Falls, Idaho

January 16, 1995

MICROFILMED
OCT 31 1994

IN THE DISTRICT COURT OF THE FIFTH JUDICIAL DISTRICT OF THE STATE OF IDAHO,
IN AND FOR THE COUNTY OF TWIN FALLS

IN RE THE GENERAL ADJUDICATION
OF RIGHTS TO THE USE OF WATER FROM
THE SNAKE RIVER BASIN WATER SYSTEM.

CIVIL CASE NUMBER: 39576

Ident. Number: A72-00007B
Date Received: 12-1-89
Receipt No: M005280
Received By: RB.

NOTICE OF CLAIM TO A WATER RIGHT
ACQUIRED UNDER STATE LAW

1. Name: LARRY G. SIDLO 208-879-4332
   Address: HC 63 BOX 1580
   CHALLIS, ID 83226
   OR
   Name: JUDY A. SIDLO 208-879-4332
   Address: HC 63 BOX 1580
   CHALLIS, ID 83226

2. Date of Priority: MAY 01, 1879

3. Source: EDDY CREEK Trib. to: CHALLIS CREEK

4. Point of Diversion:

Township	Range	Section	1/4 of	1/4 of	1/4	Lot	County
14N	18E	2	NW	NW	NW		CUSTER

5. Description of diverting works:
   HEADGATE, OPNE DITCHES FLOOD IRRIGATION

6. Water is used for the following purposes:

Purpose	From	To	C.F.S	(or)	A.F.A.
IRRIGATION	04/01	11/01	0.380		
STOCKWATER	01/01	12/31	0.020		

7. Total Quantity Appropriated is:
   0.380 C.F.S. (and/or) A.F.A.

8. Total consumptive use is 47.5 Acre Feet Per Annum.

9. Non-irrigation uses:
   S/ 10-20 HEAD HORSES AND CATTLE

MICROFILMED
MAR 17 1993

10. Place of Use:

Township	Range	Section	1/4 of 1/4		Lot	Use	Acres
14N	18E	2	SW	NW		IRR	19.0
			SW	NW		STOCK	

Section Acres 19.0

Total Acres 19.0

11. Place of use in counties: CUSTER

12. Do you own the property listed above as place of use? YES

13. Other Water Rights Used:
NONE

14. Remarks:
THIS CLAIM REPRESENTS A PORTION OF DECREED RIGHT 72-00007.
CLAIM 72-4137 WAS ALSO FILED TO DOCUMENT THIS RIGHT.
|
THIS PORTION OF THE LANDS ORIGINALLY DECREED UNDER 72-00007 HAVE HAD WATERS DIVERTED FROM EDDY CREEK AS THE ONLY WAY OF PUTTING THE WATER ONTO THIS 20 ACRE TRACT. THEREFORE THE SOURCE HAS BEEN CLAIMED AS EDDY CREEK, AS THIS IS WHERE THE WATER IS DIVERTED. (THIS POINT OF DIVERSION IS LESS THEN 2000' FROM THE CONFLUENCE OF EDDY CREEK AND CHALLIS CREEK)

15. Basis of Claim: DECREED
Case Number:
Court :
Decree date:

STEPHENS, ET. AL.
Decree Plaintiff

vs

SHAW, ET. AL.
Decree Defendant

MICROFILMED
MAR 17 1993

16. Signature(s)

(a.) By signing below, I/We acknowledge that I/We have received, read and understand the form entitled "How you will receive notice in the Snake River Basin Adjudication." (b.) I/We do ____ do not X wish to receive and pay a small annual fee for monthly copies of the docket sheet.

Number of attachments: 1

For Individuals:

I/We do solemnly swear or affirm that the statements contained in the foregoing document are true and correct.

Signature of Claimant(s): [signature] Date: 12-1-89

_____ Date: _____

State of Idaho)
) SS.
County of Custer)

Subscribed and sworn (or affirmed) before me this 1st day of December 19 89

[signature]
Notary Public

Seal

Anna Baunhoff, Notary Public
Residing at Boise, Idaho
My Commission Expires December 7, 1994

Residing at _____

My Commission Expires _____

MICROFILMED
MAR 17 1993

WARRANTY DEED

7.5
94.0
101.5

For Value Received GEORGE GENTNER and JOAN GENTNER,

husband and wife,

the grantor s, do hereby grant, bargain, sell and convey unto

LARRY G. SIDLO and JUDY A. SIDLO, husband and wife,

the grantees , whose current address is 27228 SE 175 Place, Issaquah, WA. 98027

the following described premises, in Custer County Idaho, to-wit:

E1/2 SW1/4 NW1/4 , Section 2, T. 14 N., R. 18 E., B.M., Custer County, Idaho.

TOGETHER WITH all ditch and ditch rights, and water and water rights including 7.5 miners inches of water pursuant to a decree of 1879 and 5.0 miners inches of water pursuant to a decree of 1909 and all rights in Challis Creek Irrigation District represented thereby, and

SUBJECT TO the following restrictive covenants and conditions which shall run with the premises hereinabove described:

1. That the above premises, and each part thereof, shall be used for residential and/or agricultural purposes exclusively. All commercial uses other than agricultural, including trailer or mobile home parts, are specifically prohibited.

2. That no more than two (2) residential dwellings shall be erected or allowed upon the entire described premises, and that said dwellings shall only be single-family, with a minimum total ground floor area of not less than one thousand (1000) square feet.

Sidlo's deeds say ~~5~~ (.15 cfs) 7.5" 1879
5" 1909
(.1 cfs)

72-04137

rtenances unto the said Grantees ,
s do hereby covenant to and
of said premises; that they are free

claims whatsoever.

Gentner

ntner

, COUNTY OF
hat this instrument was filed for record at

minutes past o'clock M.,
day of ,
and duly recorded in Book

Ex-Officio Recorder

MICROFILMED

MAR 17 1993

INSTRUMENT No.

State of Idaho
DEPARTMENT OF WATER RESOURCES
Southern Region, 222 Shoshone St. East, Twin Falls, Idaho 83301 (208) 736-3033

CECIL D. ANDRUS
Governor

R. KEITH HIGGINSON
Director

07-Dec-1993

MR LARRY G. SIDLO
HC 63 BOX 1580
CHALLIS ID 83226

RE: Adjudication Claim A72-00007B

Dear Mr. Sidlo;

Please mark the area that you irrigate under the above referenced adjudication claim on the enclosed copy of the aerial photo of the confluence of Eddy Creek and Challis Creek. Please also show the 3.6 acre parcel of BLM land that you wish to have included on your claim. Mark it out clearly and send us a copy of the agreement that you have with the Bureau of Land Management regarding the use of this parcel.

Return the marked photo and the copy of the BLM agreement to me promptly in the enclosed stamped and addressed envelope.

Please contact this office if you have any questions.

Respectfully,

Robert V. Worstell
Sr. Adjudication Agent

1 Enclosure

MICROFILMED
OCT 31 1994

H/C 63 Box 1580
Challis, Idaho 83226

12-11-93

RECEIVED
DEC 20 1993

State of Idaho
Department of Water Resources
222 Shoshone Street E.
Twin Falls, Idaho 83301

Dear Mr. Worstell;

I have marked the area which I irrigate under the adjudication claim #A72-00007B by outlining this area in red. This area is all privately owned property which belongs to my wife and I. The 3.6 acres you refer to as BLM land was formerly 3.36 acres which we acquired through the Noncompetitive Sale (Realty Action I-27114) from the BLM on October 16, 1991. This 3.36 parcel has been consolidated with our prior property to comprise 22.36 acres in Sec. 2 T14N R18E.

I have marked with a red dotted line the former boundary line between our property and what was once BLM land. The 3.36 acres we acquired is a triangular parcel which I have marked with an arrow indicating the additional 3.36 acres.

I am also enclosing a copy of the Realty Action referred to in the previous paragraphs and a copy of our tax assessment notice which indicates the 22.36 acres as previously mentioned.

I hope this clarifys any questions you have. Please contact me if you require any further information.

Sincerely,

Larry G. Sidlo

MICROFILMED
OCT 31 1994

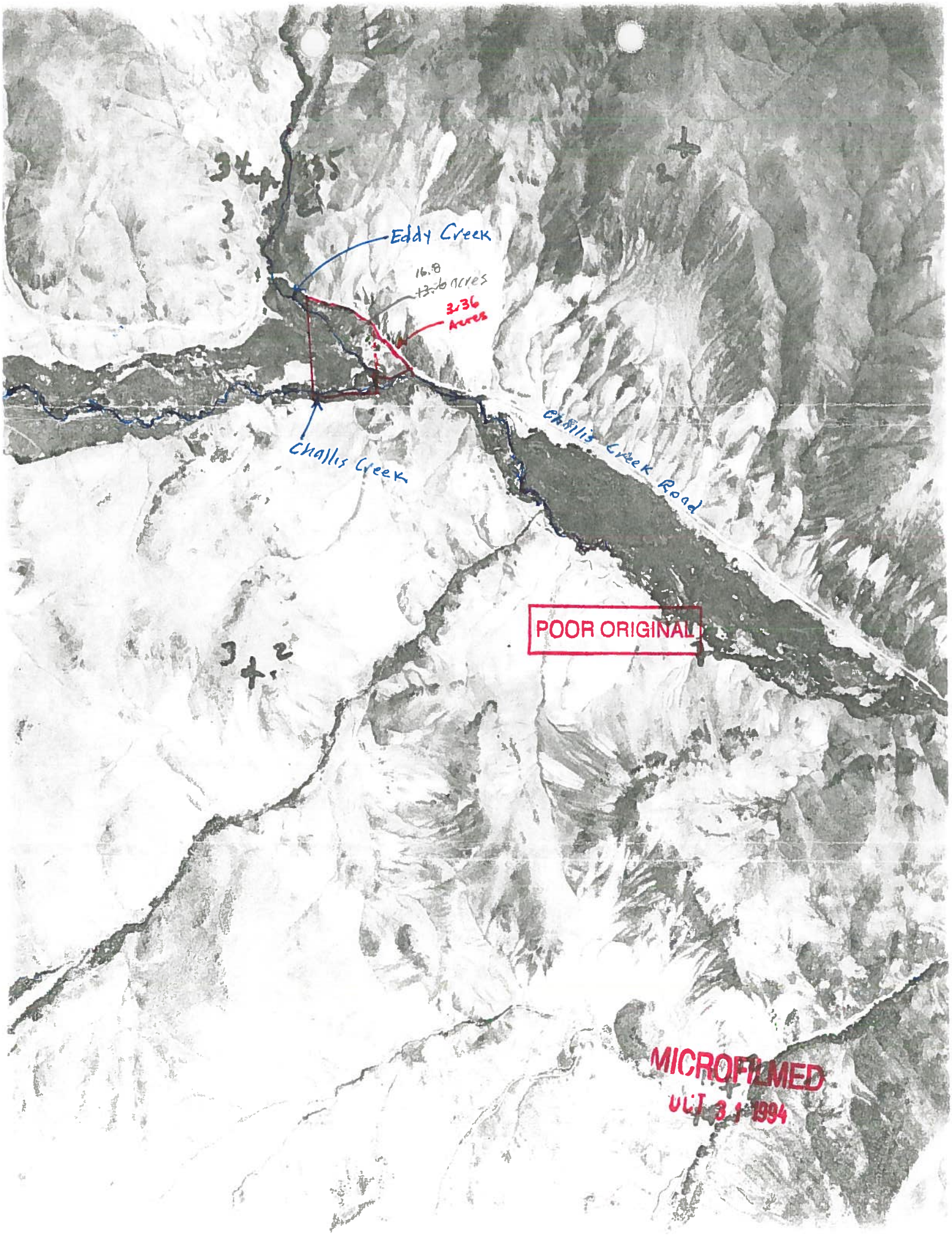

POOR ORIGINAL

MICROFILMED
OCT 31 1994

4310-GG

UNITED STATES DEPARTMENT OF THE INTERIOR

RECEIVED
DEC 20 1993
Department of Water Resources
Southern Region Office

AGENCY: Bureau of Land Management
(ID-040-4212-14-242A)

ACTION: Notice of Realty Action, I-27114 and I-27115 Noncompetitive Sale of Public Lands in Custer County, Idaho.

DATE AND ADDRESS: The sale offering will be held on October 16, 1991, at 10:00 a.m. at the Salmon District Office, Highway 93 South, Box 430, Salmon, Idaho 83467.

SUMMARY: Based on public supported land use plans the following described land has been examined and identified as suitable for disposal by public sale under Section 203 of the Federal Land Policy and Management Act (FLPMA) of 1976 (90 stat. 2750, U.S.C. 1713), at no less than the appraised fair market value.

The below described lands are hereby segregated from appropriation under the public land laws, including the mining laws, as provided by 43 CFR 2711.1-2(d).

MICROFILMED
OCT 31 1994

Parcel	Legal Description	Acres	Sale Type
I-27114	R.14N., R.18E., B.M. Section 2: Lot 5	3.36	Direct
I-27115	R.14N., R.19E., B.M. Section 7: Lot 8	.67	Direct

When patented the lands will be subject to the following reservations:

1. Ditches and Canals (43 U.S.C. 945).
2. Geothermal resources.
3. All valid and existing rights and reservations of record, including:

   a. I-27114 only: Rights-of-way I-20147, I-011662.

   b. I-27115 only: Rights-of-way I-16458, I-20734, those rights exercised by Custer County for an existing public road under Revised Statute 2477.

SALE PROCEDURES: These Parcels will be offered by Direct Sale to Larry Sidlo (I-27114), and Denis Piotrowski (I-27115) at the appraised fair market value. These lands have been improved and used by these parties and they are the owners of the adjoining private lands. Disposal by direct sale will legalize their use and protect their investments. The designated bidders will be notified of the final appraised fair market value prior to the date of sale. No other bids or bidders will be considered.

MICROFILMED
OCT 31 1994

The designated bidders will be required to submit payment of at least thirty (30) percent of the appraised fair market value by cash, certified or cashier's check, bank draft or money order at the above address on October 16, 1991. The balance will be due within 180 days, payable in the same form, and at the same location. Failure to submit the remainder of the payment within 180 days will result in cancellation of the sale offering and forfeiture of the deposit. A bid will also constitute an application for conveyance of the mineral interests of no known value. A $50.00 non-returnable filing fee for processing the mineral conveyance must accompany each bid.

SUPPLEMENTARY INFORMATION: Detailed information concerning these parcels, terms and conditions of the sale, and bidding instructions may be obtained by contacting Robert Hium at (208) 756-5400. For a period of 45 days from the date of this notice, interested parties may submit comments regarding the sale to the Salmon District Manager at the above address. Objections will be reviewed by the State Director who may sustain, vacate or modify this realty action. In the absence of any objections, this realty action will become the final determination of the Department of the Interior.

Dated: 8/5/91

Jerry A. Wilfong

Jerry A. Wilfong
Acting District Manager

MICROFILMED
OCT 31 1994

ROBERT N. SAVAGE
CUSTER CO[illegible] ASSESSOR
P. O. [illegible] 597
CHALLIS, ID 83226

ADDRESS CORRECTION REQUESTED

IMPORTANT NOTICE - PLEASE [illegible]AD

PARCEL NO. RP 14N18E023611 A

POOR ORIGINAL

TAX CODE 24-00

CATEGORY DESCRIPTION	LOTS / ACRES	MARKET VALUE
18 RURAL RES TR	1.000 AC	[illegible]
18 OTHR RUR LND	21.360 AC	[illegible]
32 RURAL IMP ON AG		[illegible]
34 BLDG RES TR		[illegible]
LESS HOMEOWNER EXEMPTION	22.360	[illegible]

1993
TAXPAYERS
VALUATION
ASSESSMENT NOTICE

Taxes are based on the valuation listed on this statement

IF THERE ARE ANY QUESTIONS REGARDING THIS STATEMENT NOTIFY THE ASSESSOR'S OFFICE BEFORE

JUNE 23, 1993

See the reverse side for further references
KEEP THIS COPY FOR YOUR RECORDS

PROPERTY ADDRESS
PREVIOUS NUMBER RP14N18E023610A
T 92-49, T92-45 LOT 5
SEC 2 T14N R18E

Mail To:
SIDLO, LARRY G
& SIDLO, JUDY A
HC 63 BOX 1560
CHALLIS, ID 83226

MICROFILMED
OCT 31 1994

State of Idaho
DEPARTMENT OF WATER RESOURCES
Southern Region, 222 Shoshone St. East, Twin Falls, Idaho 83301 (208) 736-3033

CECIL D. ANDRUS
Governor

R. KEITH HIGGINSON
Director

23-Dec-1993

MR LARRY G SIDLO
HC 63 BOX 1580
CHALLIS ID 832266

Re: Adjudication Claim A72-00007B - AMENDMENT

Dear Mr Sidlo:

I have amended your adjudication claim to show the inclusion of the additional acres that you have been able to buy from the Bureau of Land Management. Thank you for sending the record of that transaction. I am enclosing copies of the amended claim for your review. If you have minor corrections or additions you may make them by pen and then initial them nearby. If you have large corrections, please indicate them and I will re-type this amended claim. Note the "Remarks" section of the claim. Can you give the year when this area was first included as part of the ranch operation by you or by former owners? A reasonable estimate is usually enough.

Please sign one copy of your amended claim and return it to me promptly in the enclosed stamped and addressed envelope. The other copy is for your files.

Contact me if you have questions.

Respectfully,

Robert V. Worstell

Robert V. Worstell
Sr. Adjudication Agent

2 Enclosures

MICROFILMED
OCT 31 1994

H/C 63 Box 1580
Challis, Idaho 83226

12-28-93

RECEIVED
JAN 03 1994
Department of Water Resources
Southern Region Office

State of Idaho
Department of Water Resources
222 Shoshone Street E.
Twin Falls, Idaho 83301

Dear Mr. Worstell;

In reference to your letter of 12-23-93 regarding Adjudication Claim A72-00007B-AMENDMENT, I can not give you an exact year when the former BLM land was first included as part of the ranch operation. The most reliable source I have located in Challis is a Mrs. Ione Clark who is presently in her 90's. She stated that the current ranch house and barn which were located inadvertently on the former BLM land were there at the time she was a teenager. She also recalled the house and apple orchard being there at least as early as 1914.

An old postcard vehicle registration form in the name of Wilkerson and dated in 1917 was also found in the attic of the old house. This would appear to indicate that the house was at least present prior to that time.

My wife and I purchased the property in 1977 and all buildings presently on the former BLM acreage were there at that time. All irrigation ditches presently on the former BLM land were also there in 1977 and appeared to have been there for many years.

I am sorry I can not give you a more specific answer, but we have been unable to locate any documentation or anyone who can give us a more specific date as to when the old ranch house and barn were originally constructed. Please contact me if you have any additional questions or require any additional information.

Sincerely,

Larry G. Sidlo

MICROFILMED
OCT 31 1994

A72-00007B 19 Acres

REEVALUATION OF IRRIGATION RATES
BASED UPON 1997 REVISED HUBBLE ANALYSIS PROCEDURES

CLAIM NUMBERS 72-00007B
72-16555

DATE: 11-13, 1998

REVIEWED BY

CHALLIS AREA SOIL REVIEW

SOIL TYPE	BORDER CFS/AC		FURROW CFS/AC		OPTIMUM ROTATION	
	PAST	ALFA	PAST	ALFA	PASTURE	ALFALFA
ATC	.15	.13			6.49	7.62
BB1	.09	.09			6.09	6.17
BBD						
BC1	.16	.17			5.82	5.46
BK1	.07	.06			10.62	11.86
BT1	.18	.16			3.99	4.19
BT2	.41	.32			2.34	2.87
CB1	.06	.06			11.55	13.47
CHA	.21	.21			4.52	4.76
CP1	.36	.36			2.61	2.78
DB1	.13	.11			5.66	6.65
DBB	.13	.11			5.71	6.69
DBC	.13	.11			5.71	6.69
DMF	.18	.21			5.12	4.72
DT2	.05	.04			12.46	16.50
DWA	.14	.14			4.79	5.01
G01	.10	.12			12.47	10.51
HAYSE						
KEG	.08	.07			8.73	10.06
MUG	.15	.14			4.54	4.98
NDL	.13	.12			5.30	6.06

SOIL TYPE	BORDER CFS/AC		FURROW CFS/AC		OPTIMUM ROTATION	
	PAST	ALFA	PAST	ALFA	PASTURE	ALFALFA
PD2	.11	.12			5.15	4.74
RE2	.29	.21			3.15	4.74
RP1	.19	.21			4.89	4.57
SH1	.06	.05			9.37	12.10
SOC	.08	.07			7.38	8.08
SSA	.15	.14			4.79	5.01
SXF	.12	.11			6.14	6.80
TC1	.06	.06			9.82	9.55
TD1	.04	.03			12.46	16.50
WB2	.13	.13			5.37	5.43
WAA	.19	.16			3.81	4.23
WBB	.17	.14			3.36	3.84
WC1	.07	.06			11.24	13.45
WPT	.19	.15			3.16	3.69
WV1	.07	.06			11.24	13.45
XHS						
YN1	.18	.14			5.38	6.92

The rate per acre calculations are based upon a 300 foot run at a 2% slope. An 8 hour set time was also used. Individual graded border evaluations, soil characteristics work sheets, and peak irrigation diversion requirement work sheets have been created and archived separately for each soil type.

Where actual rotation is shorter than the optimal rotation, optimal rotation is the criteria to be used for the recommendation analysis and, therefore, the rotation percentage adjustment is not necessary. The rate becomes the acres per soil type times the rate per acre from the above chart.

SOIL TYPE	OPTIMAL ROTATION (chart)	/	ACTUAL ROTATION (field)	*	ACRES PER SOIL TYPE (field)	*	RATE PER ACRE (chart)	=	TOTAL DIVERSION RATE
CP1	2.61	/	5	*	18.4	*	.36	=	6.624 CFS
		/		*		*		=	CFS
		/		*		*		=	CFS
		/		*		*		=	CFS

TOTAL ACRES 18.4

DECREED RATE =

CLAIMED DIVERSION RATE =

MEASURED DIVERSION RATE =

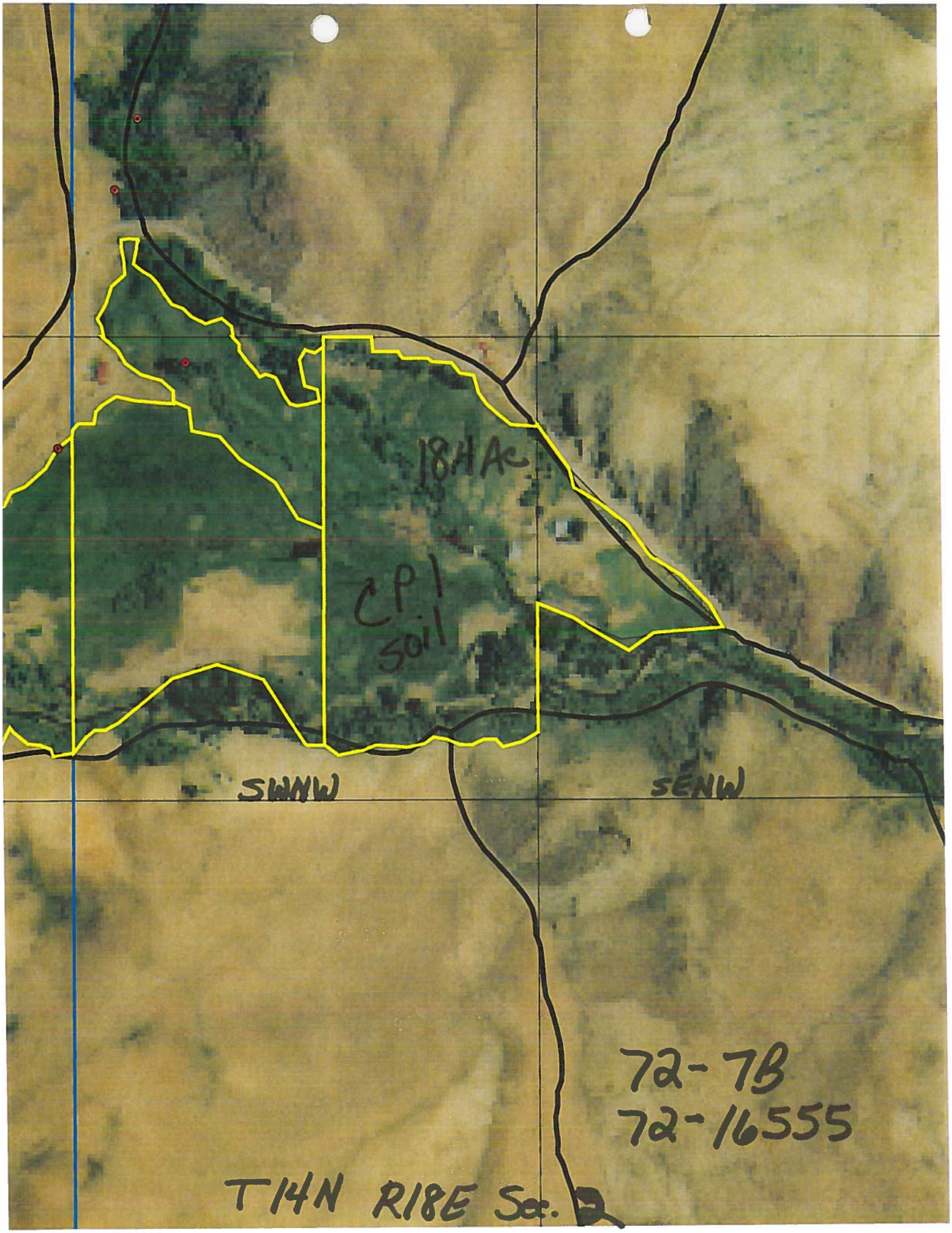
18.4 Ac
CPl soil
SWNW
SENW
72-7B
72-16555
T14N R18E Sec. 2

RECEIVED
NOV 24 1999
Department of Water Resources

RECEIVED
DEC 17 1999
Department of Water Resources
Southern Region

1999 NOV 23 PM 1:41
DISTRICT COURT-SRBA
TWIN FALLS CO., IDAHO

IN THE DISTRICT COURT OF THE FIFTH JUDICIAL DISTRICT OF THE STATE OF IDAHO, IN AND FOR THE COUNTY OF TWIN FALLS

In Re SRBA Case No. 39576	NOTICE OF ISSUANCE OF SPECIAL MASTER'S RECOMMENDATION Water Right(s): 72-00007B 72-16555

On November 23, 1999, Special Master THOMAS R CUSHMAN issued a SPECIAL MASTER'S RECOMMENDATION for the above subcase(s) pursuant to SRBA Administrative Order 1 (AO1), Section 13a.

Pursuant to SRBA Administrative Order 1, Section 13a, any party to the adjudication including parties to the subcase, may file a Motion to Alter or Amend on or before the 28th day of the next month.

Failure of any party in the adjudication to pursue or participate in a Motion to Alter or Amend the SPECIAL MASTER'S RECOMMENDATION shall constitute a waiver of the right to challenge it before the Presiding Judge.

DATED November 23, 1999.

TERI HRANAC
Deputy Clerk

1999 NOV 23 PM 1:41
DISTRICT COURT-SRBA
TWIN FALLS CO., IDAHO
FILED

IN THE DISTRICT COURT OF THE FIFTH JUDICIAL DISTRICT OF THE STATE OF IDAHO, IN AND FOR THE COUNTY OF TWIN FALLS

In Re SRBA	)	**SPECIAL MASTER'S REPORT**
	)	
Case No. 39576	)	**FINDINGS OF FACT AND CONCLUSIONS OF LAW**
	)	
	)	**FOR WATER RIGHT 72-16555**
	)	

I. FINDINGS OF FACT

A notice of claim was filed for this water right pursuant to I.C. § 42-1409 (1990). The Director of the State of Idaho Department of Water Resources examined the water system for this reporting area. The *Director's Report* contained a recommendation or abstract for the elements of this water right.

All objections to this water right were resolved by stipulation of the parties with a *Standard Form 5*. All parties to the subcase and IDWR are signatories to the *Standard Form 5*.

II. CONCLUSIONS OF LAW

Therefore, based on the file and record herein, IT IS RECOMMENDED that this water right be **decreed** with the elements as set forth in the ***Partial Decree Pursuant to I.R.C.P. 54(b) for Water Right 72-16555***.

DATED: November 23, 1999.

THOMAS R. CUSHMAN
Special Master
Snake River Basin Adjudication

IN THE DISTRICT COURT OF THE FIFTH JUDICIAL DISTRICT OF THE
STATE OF IDAHO, IN AND FOR THE COUNTY OF TWIN FALLS

In Re SRBA Case No. 39576	)	PARTIAL DECREE PURSUANT TO I.R.C.P. 54(b) FOR Water Right 72-16555

1999 NOV 23 PM 1:41
DISTRICT COURT-SRBA
TWIN FALLS CO., IDAHO
FILED _____

NAME AND ADDRESS: JUDY A SIDLO
LARRY G SIDLO
HC 63 BOX 1580
CHALLIS, ID 83226

SOURCE: EDDY CREEK TRIBUTARY: CHALLIS CREEK

QUANTITY: 0.10 CFS

PRIORITY DATE: 10/10/1911

POINT OF DIVERSION: T14N R18E S02 NWNWNW Within Custer County

PURPOSE AND PERIOD OF USE:

PURPOSE OF USE	PERIOD OF USE	QUANTITY
Irrigation	04-01 TO 11-01	0.10 CFS

PLACE OF USE: Irrigation Within Custer County
T14N R18E S02 SWNW 15.0 LOT 05 (SENW) 3.4
18.4 Acres Total

USE OF THE RIGHTS LISTED BELOW IS LIMITED TO THE IRRIGATION OF A COMBINED TOTAL OF 18.4 ACRES IN A SINGLE IRRIGATION SEASON. COMBINED RIGHT NOS.: 72-000078, 72-16555.

OTHER PROVISIONS NECESSARY FOR DEFINITION OR ADMINISTRATION OF THIS WATER RIGHT:

THIS PARTIAL DECREE IS SUBJECT TO SUCH GENERAL PROVISIONS NECESSARY FOR THE DEFINITION OF THE RIGHTS OR FOR THE EFFICIENT ADMINISTRATION OF THE WATER RIGHTS AS MAY BE ULTIMATELY DETERMINED BY THE COURT AT A POINT IN TIME NO LATER THAN THE ENTRY OF A FINAL UNIFIED DECREE. SECTION 42-1412(6), IDAHO CODE.

RULE 54(b) CERTIFICATE

With respect to the issues determined by the above judgment or order, it is hereby CERTIFIED, in accordance with Rule 54(b), I.R.C.P., that the court has determined that there is no just reason for delay of the entry of a final judgment and that the court has and does hereby direct that the above judgment or order shall be a final judgment upon which execution may issue and an appeal may be taken as provided by the Idaho Appellate Rules.

Barry Wood
Administrative District Judge
Presiding Judge of the
Snake River Basin Adjudication

RECOMMENDATION
NOV 23 1999
SPECIAL MASTER

1999 NOV 23 PM 1:41

DISTRICT COURT-SRBA
TWIN FALLS CO., IDAHO
FILED

IN THE DISTRICT COURT OF THE FIFTH JUDICIAL DISTRICT OF THE STATE OF IDAHO, IN AND FOR THE COUNTY OF TWIN FALLS

In Re SRBA	)	CERTIFICATE OF MAILING
	)	
Case No. 39576	)	
	)	Water Right(s): 72-00007B 72-16555

CERTIFICATE OF MAILING

I certify that a true and correct copy of the SPECIAL MASTER'S REPORT, SPECIAL MASTER'S RECOMMENDATION FOR PARTIAL DECREE and NOTICE OF ISSUANCE OF SPECIAL MASTER'S REPORT AND RECOMMENDATION were mailed on November 23, 1999, with sufficient first-class postage prepaid to the following:

DIRECTOR OF IDWR
PO BOX 83720
BOISE, ID 83720-0098

USDI BLM
Represented by:
US DEPARTMENT OF JUSTICE
ENVIRONMENT & NATL' RESOURCES
550 WEST FORT STREET, MSC 033
BOISE, ID 83724
Phone: 208-387-0835

JUDY A SIDLO
LARRY G SIDLO
HC 63 BOX 1580
CHALLIS, ID 83226
Phone: 208-879-4144

Teri Hranac

TERI HRANAC
Deputy Clerk

RIGHTS FROM: SOURCE: EDDY CREEK TRIBUTARY: CHALLIS CREEK

RIGHT NUMBER: 72-00007B

NAME AND ADDRESS: JUDY A SIDLO
LARRY G SIDLO
HC 63 BOX 1580
CHALLIS ID 83226

SOURCE: EDDY CREEK TRIBUTARY: CHALLIS CREEK

QUANTITY: 0.15 CFS

PRIORITY DATE: 05/01/1879

POINT OF DIVERSION: T14N R18E S02 LOT 4 (NWNWNW) Within CUSTER County

PURPOSE AND PERIOD OF USE:

PURPOSE OF USE	PERIOD OF USE		QUANTITY	
IRRIGATION	04-01	10-31	0.15	CFS
STOCKWATER	04-01	10-31	0.02	CFS

PLACE OF USE: IRRIGATION Within CUSTER County
T14N R18E S02 SWNW 15 Lot 5 (SENW) 3.4
SENW 3.4

18.4 ACRES TOTAL

USE OF THE RIGHTS LISTED BELOW IS LIMITED TO THE IRRIGATION OF A COMBINED TOTAL OF 18.4 ACRES IN A SINGLE IRRIGATION SEASON. COMBINED RIGHT NOS.: 72-00007B, 72-16555.

STOCKWATER Within CUSTER County
T14N R18E S02 SWNW

OTHER PROVISIONS NECESSARY FOR DEFINITION OR ADMINISTRATION OF THIS WATER RIGHT:

THE FOLLOWING WATER RIGHTS FROM THE FOLLOWING SOURCES OF WATER IN BASIN 72 SHALL BE ADMINISTERED SEPARATELY FROM ALL OTHER WATER RIGHTS IN BASIN 72:

WATER RIGHT NO.	SOURCE
NONE	NONE

THE FOLLOWING WATER RIGHTS FROM THE FOLLOWING SOURCES OF WATER IN BASIN 72 SHALL BE ADMINISTERED SEPARATELY FROM ALL OTHER WATER RIGHTS IN THE SNAKE RIVER BASIN:

WATER RIGHT NO. SOURCE

72-00007B (CONT.)

NONE NONE

ALL WATER RIGHTS WITHIN BASIN 72 ARE FROM CONNECTED SOURCES OF WATER IN THE SNAKE RIVER BASIN AND SHALL BE ADMINISTERED CONJUNCTIVELY.

EXPLANATORY MATERIAL: BASIS OF CLAIM - DECREE

RIGHT INCLUDES ACCOMPLISHED CHANGE IN SOURCE PURSUANT TO SECTION 42-1425, IDAHO CODE.

RIGHT INCLUDES ACCOMPLISHED CHANGE IN POINT OF DIVERSION PURSUANT TO SECTION 42-1425, IDAHO CODE.

S/ 10-20 HEAD HORSES AND CATTLE

THE FOLLOWING RIGHTS ARE DIVERTED THROUGH THE POINT OF DIVERSION DESCRIBED ABOVE: 72-00007B, 72-16555.

Robertson, Jean

From: Denniston, Sara
Sent: Friday, November 12, 1999 2:39 PM
To: Robertson, Jean
Subject: RE: 72-00007B (Sidlo)

Jeanie,

I talked to the claimant on Wednesday and he agreed with adding "lot 5" I had Carter make the change to the R record so I could get the SF5 out the door quickly. While he was making the change he also added "lot 4" to the POD on 72-16555 so it would be the same as the description of the POD for 72-00007B.

Sara

RECEIVED
JUL 15 1999
Department of Water Resources

RECEIVED
JUN 21 1999
Department of Water Resources

IN THE DISTRICT COURT OF THE FIFTH JUDICIAL DISTRICT OF THE STATE OF IDAHO, IN AND FOR THE COUNTY OF TWIN FALLS

In Re SRBA)
)
Case No. 39576)
)
)
)

A. Subcase 72-000078
(Insert water right number From the Objection Form)

STANDARD FORM 2
RESPONSE TO OBJECTION

Please print or type the following information:

B. NAME AND ADDRESS OF PERSON RESPONDING

Name: Larry G. & Judy A. Sidlo

Address: HC 63 Box 1580

Challis, ID 83226

Daytime Phone: Larry G. Sidlo 208 879-4144; Judy A. Sidlo 208 879-2557

Name & Address of Attorney, if any:

C. NAME AND ADDRESS OF PERSON WHO FILED THE OBJECTION TO WHICH YOU ARE RESPONDING

Name: United States of America acting through the Department of Interior, Bureau of Land Management, Idaho State Office

Address: 1387 South Vinnell Way

Boise, Idaho 83709-1657

D. I am responding to the objections to the following elements.. (Please check the appropriate box(es)).

1. ☐ **Name and Address**
2. ☐ **Source**
3. ☐ **Quantity**
4. ☐ **Priority Date**
5. ☐ **Point(s) of Diversion**
6. ☐ **Instream Flow Description**
7. ☐ **Purpose(s) of Use**
8. ☐ **Period of Year**
9. ☒ **Place of Use** See attached

11. **Recommendation**

☐ This water right should not exist.

☐ This water right was not recommended, but should be recommended with the elements described above.

E. VERIFICATION (Must be Completed)

State of Idaho)
)ss.
County of Custer)

Larry G. Sidlo, duly sworn, upon oath, deposes and says:
(Name of person filing response)

That I am the party/claimant filing this response as defined by I.C. §§ 42-1401A(1) and (6) or that I am the attorney for the party/claimant responding and that I have read this response, know its contents and believe that the statements are true to the best of my knowledge.

Larry G. Sidlo
(Signature of person filing response)

(Attorney signing in representative capacity)

Subscribed and sworn to before me on: 6-18-99

Helen K. Howard
Notary Public for Challis, Idaho
Residing at: Challis
My Commission Expires: 3/20/04

INSTRUCTIONS FOR MAILING

You must mail the response, including all attachments, to the Clerk of the Court. **FAX filings will not be accepted.** You must also send a copy to all the parties listed below in the Certificate of Mailing.

CERTIFICATE OF MAILING

I certify that on June 13th, 199 9, I mailed the original and copies of this response, including all attachments, to the following persons:

1. Original to:

   Clerk of the District Court
   Snake River Basin Adjudication
   253 Third Avenue North
   PO Box 2707
   Twin Falls, ID 83303-2707

2. One copy to the claimant of the water right at the following address:

   Name: Larry G. & Judy A. Sidlo
   Address: HC 63 Box 1580
   Challis, ID 33226

3. One copy to the party who filed the objection at the following address:

   Name: United States of America acting through the Department of Interior, Bureau of Land Management, Idaho State Office
   Address: 1387 South Vinnell Way
   Boise, Idaho 83709-1657

4. Copies to:

IDWR Document Depository
PO Box 83720
Boise, ID 83720-0098

United States Department of Justice
Environment & Natural Resource Division
550 West Fort Street, MSC 033
Boise, ID 83724

Chief, Natural Resources Division
Office of the Attorney General
State of Idaho
PO Box 44449
Boise, ID 83711-4449

Your signature or signature of attorney mailing on your behalf

IDAHO DEPARTMENT OF WATER RESOURCES
INDIVIDUAL LISTING FROM DIRECTOR'S REPORT
OF WATER RIGHTS ACQUIRED UNDER STATE LAW

RIGHT NUMBER: 72-00007B

NAME AND ADDRESS: JUDY A SIDLO
LARRY G SIDLO
HC 63 BOX 1580
CHALLIS ID 83226

SOURCE: EDDY CREEK TRIBUTARY: CHALLIS CREEK

QUANTITY: 0.15 CFS

PRIORITY-DATE: 05/01/1879

POINT OF DIVERSION T14N R18E S02 LOT 4 (NWNWNW) Within CUSTER County

PURPOSE AND PERIOD OF USE:

PURPOSE OF USE	PERIOD OF USE	QUANTITY
IRRIGATION	04-01 10-31	0.15 CFS
STOCKWATER	04-01 10-31	0.02 CFS

PLACE OF USE: IRRIGATION Within CUSTER County
T14N R18E S02 SWNW 15 SENW 3.4
18.4 ACRES TOTAL

POU should read: T14N R18E S02 SWNW 15 SENW Lot 5 3.4

USE OF THE RIGHTS LISTED BELOW IS LIMITED TO THE IRRIGATION OF A COMBINED TOTAL OF 18.4 ACRES IN A SINGLE IRRIGATION SEASON. COMBINED RIGHT NOS.: 72-00007B, 72-16555.

STOCKWATER Within CUSTER County
T14N R18E S02 SWNW

OTHER MATTERS NECESSARY FOR DEFINITION OR ADMINISTRATION OF THIS WATER RIGHT:

THE FOLLOWING WATER RIGHTS FROM THE FOLLOWING SOURCES OF WATER IN BASIN 72 SHALL BE ADMINISTERED SEPARATELY FROM ALL OTHER WATER RIGHTS IN BASIN 72:

WATER RIGHT NO.	SOURCE
NONE	NONE

THE FOLLOWING WATER RIGHTS FROM THE FOLLOWING SOURCES OF WATER IN BASIN 72 SHALL BE ADMINISTERED SEPARATELY FROM ALL OTHER WATER RIGHTS IN THE SNAKE RIVER BASIN:

WATER RIGHT NO.	SOURCE
NONE	NONE

ALL WATER RIGHTS WITHIN BASIN 72 ARE FROM CONNECTED SOURCES OF WATER IN THE SNAKE RIVER BASIN AND SHALL BE ADMINISTERED CONJUNCTIVELY.

EXPLANATORY MATERIAL: BASIS OF CLAIM - DECREE

RIGHT INCLUDES ACCOMPLISHED CHANGE IN SOURCE PURSUANT TO SECTION 42-1425, IDAHO CODE.

RIGHT INCLUDES ACCOMPLISHED CHANGE IN POINT OF DIVERSION PURSUANT TO SECTION 42-1425, IDAHO CODE.

S/ 10-20 HEAD HORSES AND CATTLE

THE FOLLOWING RIGHTS ARE DIVERTED THROUGH THE POINT OF

72-00007B CONTINUED

DIVERSION DESCRIBED ABOVE: 72-00007B, 72-16555.

Robertson, Jean

From: Denniston, Sara
Sent: Wednesday, November 10, 1999 1:54 PM
To: Robertson, Jean
Subject: RE: 72-00007B (Sidlo)

With these BLM objections, just because BLM says it should be one way does not mean IDWR or the claimant necessarily agrees with that. So we always need to confirm that the claimant agrees with BLM's suggested changes before we do them. I have left a message with the Sidlos to determine whether they agree with the objection. I will let you know when I hear back from them.

Thanks

> -----Original Message-----
> **From:** Robertson, Jean
> **Sent:** Wednesday, November 10, 1999 12:22 PM
> **To:** Denniston, Sara
> **Subject:** 72-00007B (Sidlo)
>
> Doug just gave me copies of the Objections today...
> I was looking them over and see that this one just wants "Lot
> 5" put in the place of use legal description for the SENW.
> That is correct and I could easily do that...should I ? What
> is the process?

14N18E

4 03	04 LT02	04 LT01	03 LT04	03 LT03	03 LT02	03 LT01	02 LT04	02 LT03	02 LT02	02 LT01	01 LT04	01 LT03	01 LT02	01 LT01
4 NW	04 SWNE	04 SENE	03 SWNW	03 SENW	03 SWNE	03 SENE	02 SWNW	02 LT05 LT06	02 SWNE	02 SENE	01 SWNW	01 SENW	01 SWNE	01 SENE
4 SW	04 NWSE	04 NESE	03 NWSW	03 NESW	03 NWSE	03 NESE	02 NWSW	02 NESW	02 NWSE	02 LT07 02 LT08	01 NWSW	01 NESW	01 NWSE	01 NESE
4 SW	04 SWSE	04 SESE	03 SWSW	03 SESW	03 SWSE	03 SESE	02 SWSW	02 SESW	02 SWSE	02 SESE	01 SWSW	01 SESW	01 SWSE	01 SESE
9 NW	09 NWNE	09 NENE	10 NWNW	10 NENW	10 NWNE	10 NENE	11 NWNW	11 NENW	11 NWNE	11 NENE	12 NWNW	12 NENW	12 NWNE	12 NENE
9 NW	09 SWNE	09 SENE	10 SWNW	10 SENW	10 SWNE	10 SENE	11 SWNW	11 SENW	11 SWNE	11 SENE	12 SWNW	12 SENW	12 SWNE	12 SENE
9 NW	09 NWSE	09 NESE	10 NWSW	10 NESW	10 NWSE	10 NESE	11 NWSW	11 NESW	11 NWSE	11 NESE	12 NWSW	12 NESW	12 NWSE	12 NESE
NW	09 SWSE	09 SESE	10 SWSW	10 SESW	10 SWSE	10 SESE	11 SWSW	11 SESW	11 SWSE	11 SESE	12 SWSW	12 SESW	12 SWSE	12 SESE
W	16 NWNE	16 NENE	15 NWNW	15 NENW	15 NWNE	15 NENE	14 NWNW	14 NENW	14 NWNE	14 NENE	13 NWNW	13 NENW	13 NWNE	13 NENE
W	16 SWNE	16 SENE	15 SWNW	15 SENW	15 SWNE	15 SENE	14 SWNW	14 SENW	14 SWNE	14 SENE	13 SWNW	13 SENW	13 SWNE	13 SENE
W	16 NWSE	16 NESE	15 NWSW	15 NESW	15 NWSE	15 NESE	14 NWSW	14 NESW	14 NWSE	14 NESE	13 NWSW	13 NESW	13 NWSE	13 NESE
W	16 SWSE	16 SESE	15 SWSW	15 SESW	15 SWSE	15 SESE	14 SWSW	14 SESW	14 SWSE	14 SESE	13 SWSW	13 SESW	13 SWSE	13 SESE
W	21 NWNE	21 NENE	22 NWNW	22 NENW	22 NWNE	22 NENE	23 NWNW	23 NENW	23 NWNE	23 NENE	24 NWNW	24 NENW	24 NWNE	24 NENE
W	21 SWNE	21 SENE	22 SWNW	22 SENW	22 SWNE	22 SENE	23	23	23	23	24	24		

03 LT01	02 LT04	02 LT03	02 LT02	02 LT01	01 LT04	01 LT03	01 LT02	01 LT01
02 SENE	02 SWNW	02 LT05 / 02 LT06	02 SWNE	02 SENE	01 SWNW	01 SENW	01 SWNE	01 SENE
03 NESE	02 NWSW	02 NESW	02 NWSE	02 LT07 / 02 LT08	01 NWSW	01 NESW	01 NWSE	01 NESE
03 SESE	02 SWSW	02 SESW	02 SWSE	02 SESE	01 SWSW	01 SESW	01 SWSE	01 SESE
10 NENE	11 NWNW	11 NENW	11 NWNE	11 NENE	12 NWNW	12 NENW	12 NWNE	12 NENE
10 SENE	11 SWNW	11 SENW	11 SWNE	11 SENE	12 SWNW	12 SENW	12 SWNE	12 SENE
10 NESE	11 NWSW	11 NESW	11 NWSE	11 NESE	12 NWSW	12 NESW	12 NWSE	12 NESE
10 SESE	11 SWSW	11 SESW	11 SWSE	11 SESE	12 SWSW	12 SESW	12 SWSE	12 SESE
15 NENE	14 NWNW	14 NENW	14 NWNE	14 NENE	13 NWNW	13 NENW	13 NWNE	13 NENE
15 SENE	14 SWNW	14 SENW	14 SWNE	14 SENE	13 SWNW	13 SENW	13 SWNE	13 SENE
15 NESE	14 NWSW	14 NESW	14 NWSE	14 NESE	13 NWSW	13 NESW	13 NWSE	13 NESE

14N18E

06 LT04	06 LT03	06 LT02	06 LT01	05 LT04	05 LT03	05 LT02	05 LT01	04 LT04	04 LT03	04 LT02	04 LT01	03 LT04	03 LT03	03 LT02	03 LT01	02 LT04	02 LT03	02 LT02	02 LT01	01 LT04	01 LT03	01 LT02	01 LT01
06 LT05	06 SENW	06 SWNE	06 SENE	05 SWNW	05 SENW	05 SWNE	05 SENE	04 SWNW	04 SENW	04 SWNE	04 SENE	03 SWNW	03 SENW	03 SWNE	03 SENE	02 SWNW	02 LT06 LT05	02 SWNE	02 SENE	01 SWNW	01 SENW	01 SWNE	01 SENE
06 LT06	06 NESW	06 NWSE	06 NESE	05 NWSW	05 NESW	05 NWSE	05 NESE	04 NWSW	04 NESW	04 NWSE	04 NESE	03 NWSW	03 NESW	03 NWSE	03 NESE	02 NWSW	02 NESW	02 NWSE	02 LT07 02 LT08	01 NWSW	01 NESW	01 NWSE	01 NESE
06 LT07	06 SESW	06 SWSE	06 SESE	05 SWSW	05 SESW	05 SWSE	05 SESE	04 SWSW	04 SESW	04 SWSE	04 SESE	03 SWSW	03 SESW	03 SWSE	03 SESE	02 SWSW	02 SESW	02 SWSE	02 SESE	01 SWSW	01 SESW	01 SWSE	01 SESE
07 LT01	07 NENW	07 NWNE	07 NENE	08 NWNW	08 NENW	08 NWNE	08 NENE	09 NWNW	09 NENW	09 NWNE	09 NENE	10 NWNW	10 NENW	10 NWNE	10 NENE	11 NWNW	11 NENW	11 NWNE	11 NENE	12 NWNW	12 NENW	12 NWNE	12 NENE
07 LT02	07 SENW	07 SWNE	07 SENE	08 SWNW	08 SENW	08 SWNE	08 SENE	09 SWNW	09 SENW	09 SWNE	09 SENE	10 SWNW	10 SENW	10 SWNE	10 SENE	11 SWNW	11 SENW	11 SWNE	11 SENE	12 SWNW	12 SENW	12 SWNE	12 SENE
07 LT03	07 NESW	07 NWSE	07 NESE	08 NWSW	08 NESW	08 NWSE	08 NESE	09 NWSW	09 NESW	09 NWSE	09 NESE	10 NWSW	10 NESW	10 NWSE	10 NESE	11 NWSW	11 NESW	11 NWSE	11 NESE	12 NWSW	12 NESW	12 NWSE	12 NESE
07 LT04	07 SESW	07 SWSE	07 SESE	08 SWSW	08 SESW	08 SWSE	08 SESE	09 SWSW	09 SESW	09 SWSE	09 SESE	10 SWSW	10 SESW	10 SWSE	10 SESE	11 SWSW	11 SESW	11 SWSE	11 SESE	12 SWSW	12 SESW	12 SWSE	12 SESE
18 LT01	18 NENW	18 NWNE	18 NENE	17 NWNW	17 NENW	17 NWNE	17 NENE	16 NWNW	16 NENW	16 NWNE	16 NENE	15 NWNW	15 NENW	15 NWNE	15 NENE	14 NWNW	14 NENW	14 NWNE	14 NENE	13 NWNW	13 NENW	13 NWNE	13 NENE
18 LT02	18 SENW	18 SWNE	18 SENE	17 SWNW	17 SENW	17 SWNE	17 SENE	16 SWNW	16 SENW	16 SWNE	16 SENE	15 SWNW	15 SENW	15 SWNE	15 SENE	14 SWNW	14 SENW	14 SWNE	14 SENE	13 SWNW	13 SENW	13 SWNE	13 SENE
18 LT03	18 NESW	18 NWSE	18 NESE	17 NWSW	17 NESW	17 NWSE	17 NESE	16 NWSW	16 NESW	16 NWSE	16 NESE	15 NWSW	15 NESW	15 NWSE	15 NESE	14 NWSW	14 NESW	14 NWSE	14 NESE	13 NWSW	13 NESW	13 NWSE	13 NESE
18 LT04	18 SESW	18 SWSE	18 SESE	17 SWSW	17 SESW	17 SWSE	17 SESE	16 SWSW	16 SESW	16 SWSE	16 SESE	15 SWSW	15 SESW	15 SWSE	15 SESE	14 SWSW	14 SESW	14 SWSE	14 SESE	13 SWSW	13 SESW	13 SWSE	13 SESE
19 LT01	19 NENW	19 NWNE	19 NENE	20 NWNW	20 NENW	20 NWNE	20 NENE	21 NWNW	21 NENW	21 NWNE	21 NENE	22 NWNW	22 NENW	22 NWNE	22 NENE	23 NWNW	23 NENW	23 NWNE	23 NENE	24 NWNW	24 NENW	24 NWNE	24 NENE
19 LT02	19 SENW	19 SWNE	19 SENE	20 SWNW	20 SENW	20 SWNE	20 SENE	21 SWNW	21 SENW	21 SWNE	21 SENE	22 SWNW	22 SENW	22 SWNE	22 SENE	23 SWNW	23 SENW	23 SWNE	23 SENE	24 SWNW	24 SENW	24 SWNE	24 SENE
19 LT03	19 NESW	19 NWSE	19 NESE	20 NWSW	20 NESW	20 NWSE	20 NESE	21 NWSW	21 NESW	21 NWSE	21 NESE	22 NWSW	22 NESW	22 NWSE	22 NESE	23 NWSW	23 NESW	23 NWSE	23 NESE	24 NWSW	24 NESW	24 NWSE	24 NESE
19 LT04	19 SESW	19 SWSE	19 SESE	20 SWSW	20 SESW	20 SWSE	20 SESE	21 SWSW	21 SESW	21 SWSE	21 SESE	22 SWSW	22 SESW	22 SWSE	22 SESE	23 SWSW	23 SESW	23 SWSE	23 SESE	24 SWSW	24 SESW	24 SWSE	24 SESE
30 LT01	30 NENW	30 NWNE	30 NENE	29 NWNW	29 NENW	29 NWNE	29 NENE	28 NWNW	28 NENW	28 NWNE	28 NENE	27 NWNW	27 NENW	27 NWNE	27 NENE	26 NWNW	26 NENW	26 NWNE	26 NENE	25 NWNW	25 NENW	25 NWNE	25 NENE
30 LT02	30 SENW	30 SWNE	30 SENE	29 SWNW	29 SENW	29 SWNE	29 SENE	28 SWNW	28 SENW	28 SWNE	28 SENE	27 SWNW	27 SENW	27 SWNE	27 SENE	26 SWNW	26 SENW	26 SWNE	26 SENE	25 SWNW	25 SENW	25 SWNE	25 SENE
30 LT03	30 NESW	30 NWSE	30 NESE	29 NWSW	29 NESW	29 NWSE	29 NESE	28 NWSW	28 NESW	28 NWSE	28 NESE	27 NWSW	27 NESW	27 NWSE	27 NESE	26 NWSW	26 NESW	26 NWSE	26 NESE	25 NWSW	25 NESW	25 NWSE	25 NESE
30 LT04	30 SESW	30 SWSE	30 SESE	29 SWSW	29 SESW	29 SWSE	29 SESE	28 SWSW	28 SESW	28 SWSE	28 SESE	27 SWSW	27 SESW	27 SWSE	27 SESE	26 SWSW	26 SESW	26 SWSE	26 SESE	25 SWSW	25 SESW	25 SWSE	25 SESE
31 LT01	31 NENW	31 NWNE	31 NENE	32 NWNW	32 NENW	32 NWNE	32 NENE	33 NWNW	33 NENW	33 NWNE	33 NENE	34 NWNW	34 NENW	34 NWNE	34 NENE	35 NWNW	35 NENW	35 NWNE	35 NENE	36 NWNW	36 NENW	36 NWNE	36 NENE
31 LT02	31 SENW	31 SWNE	31 SENE	32 SWNW	32 SENW	32 SWNE	32 SENE	33 SWNW	33 SENW	33 SWNE	33 SENE	34 SWNW	34 SENW	34 SWNE	34 SENE	35 SWNW	35 SENW	35 SWNE	35 SENE	36 SWNW	36 SENW	36 SWNE	36 SENE
31 LT03	31 NESW	31 NWSE	31 NESE	32 NWSW	32 NESW	32 NWSE	32 NESE	33 NWSW	33 NESW	33 NWSE	33 NESE	34 NWSW	34 NESW	34 NWSE	34 NESE	35 NWSW	35 NESW	35 NWSE	35 NESE	36 NWSW	36 NESW	36 NWSE	36 NESE
31 LT04	31 SESW	31 SWSE	31 SESE	32 SWSW	32 SESW	32 SWSE	32 SESE	33 SWSW	33 SESW	33 SWSE	33 SESE	34 SWSW	34 SESW	34 SWSE	34 SESE	35 SWSW	35 SESW	35 SWSE	35 SESE	36 SWSW	36 SESW	36 SWSE	36 SESE

RECEIVED
JUN 29 1999
Department of Water Resources
Southern Region

JR

IN THE DISTRICT COURT OF THE FIFTH JUDICIAL DISTRICT OF THE STATE OF IDAHO, IN AND FOR THE COUNTY OF TWIN FALLS

In Re SRBA)
)
Case No. 39576)
)
)
)
_____)

A. Subcase 72-00007B
(Insert water right number)

STANDARD FORM 1 OBJECTION

Please fill in the following information:

B. NAME AND ADDRESS OF PERSON OBJECTING

Name: United States of America acting through the Department of Interior, Bureau of Land Management, Idaho State Office
Address: 1387 South Vinnell Way
Boise, Idaho 83709-1657
Daytime Phone: see below
Name & Address of Attorney, if any:

Larry A. Brown 208 387-0835; R. Lee Leininger, 202 305-0242; Paul F. Holleman, 202 305-0494
United States Department of Justice; Environment and Natural Resource Division; General Litigation Section
550 West Fort Street, MSC 033; Boise, Idaho 83724

C. CLAIMANT OF WATER RIGHT AS LISTED IN DIRECTOR'S REPORT

Name: Larry G & Judy A Sidlo
Address: HC 63 Box 1580 Challis, ID 83226
Name:
Address:
Name:
Address:
Name:
Address:

D. I object to the following elements as recommended in the Director's Report. (Please check the appropriate box(es)).

1. ☐ **Name and Address**
   Should be: _____

2. ☐ **Source**
   Should be: _____

3. ☐ **Quantity**
   Should be: _____

4. ☐ **Priority Date**
   Should be: _____

5. ☐ **Point(s) of Diversion**
   Should be: _____

6. ☐ **Instream Flow Description**
   Should be: _____

7. ☐ **Purpose(s) of Use**
   Should be: _____

8. ☐ **Period of Year**
   Should be: _____

9. ☒ **Place of Use**
   Should be: See attached

11. **I object because:**

☐ This water right should not exist.

☐ This water right was not recommended, but should be recommended with the elements described above.

E. REASONS SUPPORTING OBJECTION(S):

The legal description for element nine (POU) above may include Federal land. The description should be specific enough to exclude Federal land.

F. **VERIFICATION** (Must be Completed)

State of Idaho)
) ss.
County of Ada)

Gary A. Madenford, Water Rights Team Leader, duly sworn, upon oath, deposes and says:
(Name of person filing objection)

That I am the party/claimant filing this objection, as defined by I.C. §§ 42-1401A(1) and (6) or that I am the attorney for the party/claimant objecting and that I have read this objection, know its contents and believe that the statements are true to the best of my knowledge.

(Signature of person filing objection)

(Attorney signing in representative capacity)

Subscribed and sworn to before me on: June 1, 1999

John W. Thornburgh
Notary Public for Idaho
Residing at: Boise
My Commission Expires: 05-16-2003

INSTRUCTIONS FOR MAILING

You must mail the objection, to the Clerk of the Court. **FAX filings will not be accepted.** You must also send a copy to all the parties listed below in the Certificate of Mailing.

G. CERTIFICATE OF MAILING

I certify that on __June 2nd_____ , 1999, I mailed the original and copies of this objection, including all attachments, to the following persons:

1. Original to:

   Clerk of the District Court
   Snake River Basin Adjudication
   253 Third Avenue North
   P.O. Box 2707
   Twin Falls, ID 83303-2707

2. One copy to the claimant of the water right at the following address:

Name: Larry G & Judy A Sidlo
Address: HC 63 Box 1580 Challis, ID 83226
Name:
Address:
Name:
Address:
Name:
Address:

3. Copies to:

IDWR Document Depository
PO Box 83720
Boise, ID 83720-0098

Chief, Natural Resources Division
Office of the Attorney General
State of Idaho
PO Box 44449
Boise, ID 83711-4449

United States Department of Justice
Environment and Natural Resource Division
550 West Fort Street, MSC 033
Boise, ID 83724

Signature of Objector or attorney mailing on Objector's behalf

AJ5856NP

IDAHO DEPARTMENT OF WATER RESOURCES
RECOMMENDED WATER RIGHTS ACQUIRED UNDER STATE LAW

DATE: JAN-26-1999
PAGE: A-320

RIGHTS FROM: SOURCE: EDDY CREEK TRIBUTARY: CHALLIS CREEK

RIGHT NUMBER: 72-00007B

NAME & ADDRESS: JUDY A SIDLO
LARRY G SIDLO
HC 63 BOX 1580
CHALLIS ID 83226

MIXED OWNERSHIP POU

SOURCE: EDDY CREEK TRIBUTARY: CHALLIS CREEK

- POU COMPRISED ENTIRELY OF LOTS AND SHOULD BE DESCRIBED AS SUCH.

QUANTITY: 0.15 CFS

PRIORITY DATE: 05/01/1879

POINT OF DIVERSION: T14N R18E S02 LOT 4 (NWNWNW) BLM Within CUSTER County

PURPOSE AND PERIOD OF USE:

PURPOSE OF USE	PERIOD OF USE	QUANTITY
IRRIGATION	04-01 10-31	0.15 CFS
STOCKWATER	04-01 10-31	0.02 CFS

PLACE OF USE: IRRIGATION Within CUSTER County
T14N R18E S02 SWNW 15 ✓ SENW 3.4 BLM / PUT
18.4 ACRES TOTAL

USE OF THE RIGHTS LISTED BELOW IS LIMITED TO THE IRRIGATION OF A COMBINED TOTAL OF 18.4 ACRES IN A SINGLE IRRIGATION SEASON.
COMBINED RIGHT NOS.: 72-00007B, 72-16555.

STOCKWATER Within CUSTER County
T14N R18E S02 SWNW ✓

OTHER PROVISIONS NECESSARY FOR DEFINITION OR ADMINISTRATION OF THIS WATER RIGHT:

SENW = LOT 5 = PUT
LOT 6 = BLM

RIGHTS FROM: SOURCE: EDDY CREEK TRIBUTARY: CHALLIS CREEK

RIGHT NUMBER: 72-00007B (CONT)

OTHER PROVISIONS: (CONT)

THE FOLLOWING WATER RIGHTS FROM THE FOLLOWING SOURCES OF WATER IN BASIN 72 SHALL BE ADMINISTERED SEPARATELY FROM ALL OTHER WATER RIGHTS IN BASIN 72:

WATER RIGHT NO.	SOURCE
NONE	NONE

THE FOLLOWING WATER RIGHTS FROM THE FOLLOWING SOURCES OF WATER IN BASIN 72 SHALL BE ADMINISTERED SEPARATELY FROM ALL OTHER WATER RIGHTS IN THE SNAKE RIVER BASIN:

WATER RIGHT NO.	SOURCE
NONE	NONE

ALL WATER RIGHTS WITHIN BASIN 72 ARE FROM CONNECTED SOURCES OF WATER IN THE SNAKE RIVER BASIN AND SHALL BE ADMINISTERED CONJUNCTIVELY.

EXPLANATORY MATERIAL: BASIS OF CLAIM - DECREE

RIGHT INCLUDES ACCOMPLISHED CHANGE IN SOURCE PURSUANT TO SECTION 42-1425, IDAHO CODE.

RIGHT INCLUDES ACCOMPLISHED CHANGE IN POINT OF DIVERSION PURSUANT TO SECTION 42-1425, IDAHO CODE.

S/ 10-20 HEAD HORSES AND CATTLE

THE FOLLOWING RIGHTS ARE DIVERTED THROUGH THE POINT OF DIVERSION DESCRIBED ABOVE: 72-00007B, 72-16555.

State of Idaho
DEPARTMENT OF WATER RESOURCES
1341 Fillmore Street, Suite 200, Twin Falls, ID 83301-3380
Phone: (208) 736-3033 FAX: (208) 736-3037

PHILIP E. BATT
GOVERNOR

KARL J. DREHER
DIRECTOR

December 30, 1998

LARRY G SIDLO
JUDY A SIDLO
HC 63 BOX 1580
CHALLIS ID 83226

RE: 72-16555

Dear Mr. and Mrs. Sidlo,

Enclosed is the computer print-out and receipt for the new claim you filed for your high water right. Please look it over carefully to make sure it is correct.

I have also enclosed the Director's proposed recommendation for this right and an updated one for 72-00007B with some combined use remarks in each.

If you have any questions, please feel free to contact me at the office.

Sincerely,

Jeanie

Jeanie Robertson
Senior Water Resource Agent

IDAHO DEPARTMENT OF WATER RESOURCES
PRELIMINARY RECOMMENDATION OF WATER RIGHTS ACQUIRED UNDER STATE LAW

RIGHT NUMBER: 72-00007B

NAME AND ADDRESS: JUDY A SIDLO
LARRY G SIDLO
HC 63 BOX 1580
CHALLIS ID 83226

SOURCE: EDDY CREEK TRIBUTARY: CHALLIS CREEK

QUANTITY: 0.15 CFS

PRIORITY-DATE: 05/01/1879

POINT OF DIVERSION T14N R18E S02 LOT 4 (NWNWNW) Within CUSTER County

PURPOSE AND PERIOD OF USE:

PURPOSE OF USE	PERIOD OF USE	QUANTITY
IRRIGATION	04-01 10-31	0.15 CFS
STOCKWATER	04-01 10-31	0.02 CFS

PLACE OF USE: IRRIGATION Within CUSTER County
T14N R18E S02 SWNW 15 SENW 3.4
18.4 ACRES TOTAL

USE OF THE RIGHTS LISTED BELOW IS LIMITED TO THE IRRIGATION OF A COMBINED TOTAL OF 18.4 ACRES IN A SINGLE IRRIGATION SEASON. COMBINED RIGHT NOS.: 72-00007B, 72-16555.

STOCKWATER Within CUSTER County
T14N R18E S02 SWNW

OTHER MATTERS NECESSARY FOR DEFINITION OR ADMINISTRATION OF THIS WATER RIGHT:

THE FOLLOWING WATER RIGHTS FROM THE FOLLOWING SOURCES OF WATER IN BASIN 72 SHALL BE ADMINISTERED SEPARATELY FROM ALL OTHER WATER RIGHTS IN BASIN 72:

WATER RIGHT NO.	SOURCE
NONE	NONE

THE FOLLOWING WATER RIGHTS FROM THE FOLLOWING SOURCES OF WATER IN BASIN 72 SHALL BE ADMINISTERED SEPARATELY FROM ALL OTHER WATER RIGHTS IN THE SNAKE RIVER BASIN:

WATER RIGHT NO.	SOURCE
NONE	NONE

ALL WATER RIGHTS WITHIN BASIN 72 ARE FROM CONNECTED SOURCES OF WATER IN THE SNAKE RIVER BASIN AND SHALL BE ADMINISTERED CONJUNCTIVELY.

EXPLANATORY MATERIAL: BASIS OF CLAIM - DECREE

RIGHT INCLUDES ACCOMPLISHED CHANGE IN SOURCE PURSUANT TO SECTION 42-1425, IDAHO CODE.

RIGHT INCLUDES ACCOMPLISHED CHANGE IN POINT OF DIVERSION PURSUANT TO SECTION 42-1425, IDAHO CODE.

S/ 10-20 HEAD HORSES AND CATTLE

THE FOLLOWING RIGHTS ARE DIVERTED THROUGH THE POINT OF DIVERSION DESCRIBED ABOVE: 72-00007B, 72-16555.

OWNER CODE	NAME & ADDRESS	PRIORITY DATE	WATER USE	USE PERIOD FROM	USE PERIOD TO	DIVERSION RATE	DIVERSION VOLUME
C	JUDY A SIDLO	05/01/1879	IRRIGATION	04-01	10-31	0.15 CFS	
C	LARRY G SIDLO		STOCKWATER	04-01	10-31	0.02 CFS	
				TOTAL DIVERSION:		0.15 CFS	

Water Source: EDDY CREEK Tributary to: CHALLIS CREEK Stage: DECREED

Point(s) of Diversion: T14N R18E SD2 Lot04(NWNWNW) CUSTER County

Place of use Legal Description for: IRRIGATION

T	R	S	NE NENE Lt Ac	NE NWNE Lt Ac	NE SWNE Lt Ac	NE SENE Lt Ac	NW NENW Lt Ac	NW NWNW Lt Ac	NW SWNW Lt Ac	NW SENW Lt Ac	SW NESW Lt Ac	SW NWSW Lt Ac	SW SWSW Lt Ac	SW SESW Lt Ac	SE NESE Lt Ac	SE NWSE Lt Ac	SE SWSE Lt Ac	SE SESE Lt Ac	SUM
14N	18E	2							15	03									18.4
																		TOTAL ACRES	18.4

Place of use Legal Description for: STOCKWATER

T	R	S	NE NENE Lt Ac	NE NWNE Lt Ac	NE SWNE Lt Ac	NE SENE Lt Ac	NW NENW Lt Ac	NW NWNW Lt Ac	NW SWNW Lt Ac	NW SENW Lt Ac	SW NESW Lt Ac	SW NWSW Lt Ac	SW SWSW Lt Ac	SW SESW Lt Ac	SE NESE Lt Ac	SE NWSE Lt Ac	SE SWSE Lt Ac	SE SESE Lt Ac
14N	18E	2							S									

POU County: CUSTER

Other Rights: NONE

Conditions of Approval:

C02 - RIGHT INCLUDES ACCOMPLISHED CHANGE IN SOURCE PURSUANT TO
- SECTION 42-1425, IDAHO CODE.

C03 - RIGHT INCLUDES ACCOMPLISHED CHANGE IN POINT OF DIVERSION
- PURSUANT TO SECTION 42-1425, IDAHO CODE.

C16 - THE FOLLOWING WATER RIGHTS FROM THE FOLLOWING SOURCES OF WATER
- IN BASIN 72 SHALL BE ADMINISTERED SEPARATELY FROM ALL OTHER WATER
- RIGHTS IN BASIN 72:
- WATER RIGHT NO. SOURCE
- NONE NONE
- THE FOLLOWING WATER RIGHTS FROM THE FOLLOWING SOURCES OF WATER
- IN BASIN 72 SHALL BE ADMINISTERED SEPARATELY FROM ALL OTHER WATER
- RIGHTS IN THE SNAKE RIVER BASIN:
- WATER RIGHT NO. SOURCE
- NONE NONE
- ALL WATER RIGHTS WITHIN BASIN 72 ARE FROM CONNECTED SOURCES
- OF WATER IN THE SNAKE RIVER BASIN AND SHALL BE ADMINISTERED
- CONJUNCTIVELY.

Remarks: POU1 USE OF THE RIGHTS LISTED BELOW IS LIMITED TO THE IRRIGATION OF

Remarks: A COMBINED TOTAL OF 18.4 ACRES IN A SINGLE IRRIGATION SEASON.
COMBINED RIGHT NOS.: 72-00007B, 72-16555.

EXP S/ 10-20 HEAD HORSES AND CATTLE
THE FOLLOWING RIGHTS ARE DIVERTED THROUGH THE POINT OF
DIVERSION DESCRIBED ABOVE: 72-00007B, 72-16555.

Dates: Exam Made Date: Verified Date: 12/29/1998 Objection Filed Date:

Misc: Water District Number: 72C Field Inspection Flag:
Presumption Flag: C

Comments: Date: 01/15/1993 User-ID: WORSTELL Subject: COPIED FROM REMARKS
THIS CLAIM REPRESENTS A PORTION OF DECREED RIGHT 72-00007.
CLAIM 72-4137 WAS ALSO FILED TO DOCUMENT THIS RIGHT.
|
THIS PORTION OF THE LANDS ORIGINALLY DECREED UNDER 72-00007 HAVE
HAD WATERS DIVERTED FROM EDDY CREEK AS THE ONLY WAY OF PUTTING
THE WATER ONTO THIS 20 ACRE TRACT. THEREFORE THE SOURCE HAS
BEEN CLAIMED AS EDDY CREEK, AS THIS IS WHERE THE WATER IS
DIVERTED. (THIS POINT OF DIVERSION IS LESS THEN 200D' FROM
THE CONFLUENCE OF EDDY CREEK AND CHALLIS CREEK)

Date: 01/15/1993 User-ID: WORSTELL Subject: COMBINED STATUTORY CLAIM
STATUTORY CLAIM 72-04137 HAS BEEN COMBINED WITH THIS CLAIM AND
IS COVERED BY THIS CLAIM

Date: 11/21/1998 User-ID: AJU10-DS Subject: AJU10 CONDITION UPDATE
CONDITION CODE(S) C16 ADDED IF NOT ALREADY PART
OF RECORD THRU AJU10.

Date: 12/02/1998 User-ID: JROBERTS Subject: REDUCED DIVERSION RATE RECOMMENDATIO
REDUCED DIVERSION RATE RECOMMENDATION PER WARRANTY DEED, SEE MEMO
IN FILE. jr

Date: 12/29/1998 User-ID: JROBERTS Subject: COMBINED USE REMARKS
ADDED COMBINED USE REMARKS FOR NEW CLAIM 72-16555.

Audit: 12/29/98 JROBERTS

OWNER CODE	NAME & ADDRESS	PRIORITY DATE	WATER USE	USE PERIOD FROM	USE PERIOD TO	DIVERSION RATE	DIVERSION VOLUME
C	JUDY A SIDLO	05/01/1879	IRRIGATION	04-01	10-31	0.15 CFS	
C	LARRY G SIDLO		STOCKWATER	04-01	10-31	0.02 CFS	
	HC 63 BOX 1580				TOTAL DIVERSION:	0.15 CFS	
	CHALLIS ID 83226						
	(208) 879-4332						

Water Source: EDDY CREEK Tributary to: CHALLIS CREEK Stage: DECREED

Point(s) of Diversion: T14N R18E S02 Lot04(NWNWNW) CUSTER County

Place of use Legal Description for: IRRIGATION

T	R	S	NE NENE Lt Ac	NE NWNE Lt Ac	NE SWNE Lt Ac	NE SENE Lt Ac	NW NENW Lt Ac	NW NWNW Lt Ac	NW SWNW Lt Ac	NW SENW Lt Ac	SW NESW Lt Ac	SW NWSW Lt Ac	SW SWSW Lt Ac	SW SESW Lt Ac	SE NESE Lt Ac	SE NWSE Lt Ac	SE SWSE Lt Ac	SE SESE Lt Ac	SUM
14N	18E	2							15	03									18.4
																		TOTAL ACRES	18.4

Place of use Legal Description for: STOCKWATER

T	R	S	NE NENE Lt Ac	NE NWNE Lt Ac	NE SWNE Lt Ac	NE SENE Lt Ac	NW NENW Lt Ac	NW NWNW Lt Ac	NW SWNW Lt Ac	NW SENW Lt Ac	SW NESW Lt Ac	SW NWSW Lt Ac	SW SWSW Lt Ac	SW SESW Lt Ac	SE NESE Lt Ac	SE NWSE Lt Ac	SE SWSE Lt Ac	SE SESE Lt Ac
14N	18E	2							S									

POU County: CUSTER

Other Rights: NONE

Conditions of Approval:

C02 - RIGHT INCLUDES ACCOMPLISHED CHANGE IN SOURCE PURSUANT TO
- SECTION 42-1425, IDAHO CODE.

C03 - RIGHT INCLUDES ACCOMPLISHED CHANGE IN POINT OF DIVERSION
- PURSUANT TO SECTION 42-1425, IDAHO CODE.

C16 - THE FOLLOWING WATER RIGHTS FROM THE FOLLOWING SOURCES OF WATER
- IN BASIN 72 SHALL BE ADMINISTERED SEPARATELY FROM ALL OTHER WATER
- RIGHTS IN BASIN 72:
- WATER RIGHT NO. SOURCE
- NONE NONE
- THE FOLLOWING WATER RIGHTS FROM THE FOLLOWING SOURCES OF WATER
- IN BASIN 72 SHALL BE ADMINISTERED SEPARATELY FROM ALL OTHER WATER
- RIGHTS IN THE SNAKE RIVER BASIN:
- WATER RIGHT NO. SOURCE
- NONE NONE
- ALL WATER RIGHTS WITHIN BASIN 72 ARE FROM CONNECTED SOURCES
- OF WATER IN THE SNAKE RIVER BASIN AND SHALL BE ADMINISTERED
- CONJUNCTIVELY.

Remarks: EXP S/ 10-20 HEAD HORSES AND CATTLE

Dates: Exam Made Date: Verified Date: 12/02/1998 Objection Filed Date:

Misc: Water District Number: 72C Field Inspection Flag:
Presumption Flag: C

Comments: Date: 01/15/1993 User-ID: WORSTELL Subject: COPIED FROM REMARKS
THIS CLAIM REPRESENTS A PORTION OF DECREED RIGHT 72-00007.
CLAIM 72-4137 WAS ALSO FILED TO DOCUMENT THIS RIGHT.

THIS PORTION OF THE LANDS ORIGINALLY DECREED UNDER 72-00007 HAVE
HAD WATERS DIVERTED FROM EDDY CREEK AS THE ONLY WAY OF PUTTING
THE WATER ONTO THIS 20 ACRE TRACT. THEREFORE THE SOURCE HAS
BEEN CLAIMED AS EDDY CREEK, AS THIS IS WHERE THE WATER IS
DIVERTED. (THIS POINT OF DIVERSION IS LESS THEN 2000' FROM
THE CONFLUENCE OF EDDY CREEK AND CHALLIS CREEK)

Date: 01/15/1993 User-ID: WORSTELL Subject: COMBINED STATUTORY CLAIM
STATUTORY CLAIM 72-04137 HAS BEEN COMBINED WITH THIS CLAIM AND
IS COVERED BY THIS CLAIM

Date: 11/21/1998 User-ID: AJU10-DS Subject: AJU10 CONDITION UPDATE
CONDITION CODE(S) C16 ADDED IF NOT ALREADY PART
OF RECORD THRU AJU10.

Date: 12/02/1998 User-ID: JROBERTS Subject: REDUCED DIVERSION RATE RECOMMENDATIO
REDUCED DIVERSION RATE RECOMMENDATION PER WARRANTY DEED, SEE MEMO
IN FILE. jr

Audit: 12/02/98 JROBERTS

12/2/92

Water Right 72-00007, Decreed 109 in. (2.18 cfs)

	Warranty Deed	Date Recorded	Amount Deeded	Amount Recommended
72-00007A	Gentner/Lewis	5/27/80	11 in.(.22cfs)	.15 cfs
72-00007B	Gentner/Sidlo	3/16/77	7.5 in.(.15cfs)	.15 cfs
72-00007C	Gentner/Stevens	7/10/75	94 in.(1.88 cfs)	1.88 cfs
		TOTAL	112.5 in.(2.25 cfs)	2.18 cfs

IDAHO DEPARTMENT OF WATER RESOURCES
ADJUDICATION CLAIMS PROOF READING REPORT
(REGIONAL)

Water Right Number - R72-00007B Prefix Translation: RESEARCH Old (D) Number -

Last Name	First Name	Address
*** C - CURRENT OWNER ***		
SIDLO	JUDY A	1 - HC 63 BOX 1580 2 - 3 - City- CHALLIS State- ID Zip- 83226 Phone - 208-879-4332
SIDLO	LARRY G	1 - HC 63 BOX 1580 2 - 3 - City- CHALLIS State- ID Zip- 83226 Phone - 208-879-4332

VERIFIED BY KKC 11-13-98

Priority Date	Region	Stage	Status
05/01/1879	17 SOUTHERN	D - DECREED	

Source: EDDY CREEK

Tributary: CHALLIS CREEK

Point of Diversion

Twn	Rng	Sec	Tract	Lot	RFlg	County
14N	18E	2	NW NW NW	4	(37)	CUSTER

GWS 200

Water Use

Code	Description	Period From	Period To	Diversion Rate	Diversion Volume
01	IRRIGATION	04/01	10/31	0.220	
04	STOCKWATER	04/01	10/31	0.020	

Total Div. Rate: 0.220 Total Div. Volume: Total Consumptive Use: 0.0 KW Usage:

Place of Use

Twn	Rng	Sec	Tract	Lot	Acres	Code	Description	County
14N	18E	2	SW NW		15.0	01	IRRIGATION	(37) CUSTER
14N	18E	2	SE NW		3.4	01	IRRIGATION	(37) CUSTER
14N	18E	2	SW NW			04	STOCKWATER	(37) CUSTER

Total Acres: 18.4 332

Diversion Means - HEADGATE, OPEN DITCHES FLOOD IRRIGATION

Non-Irrigation Use -

Other Rights for Same Use - NONE

Remarks

EXP S/ 10-20 HEAD HORSES AND CATTLE

IDAHO DEPARTMENT OF WATER RESOURCES

72-00007B

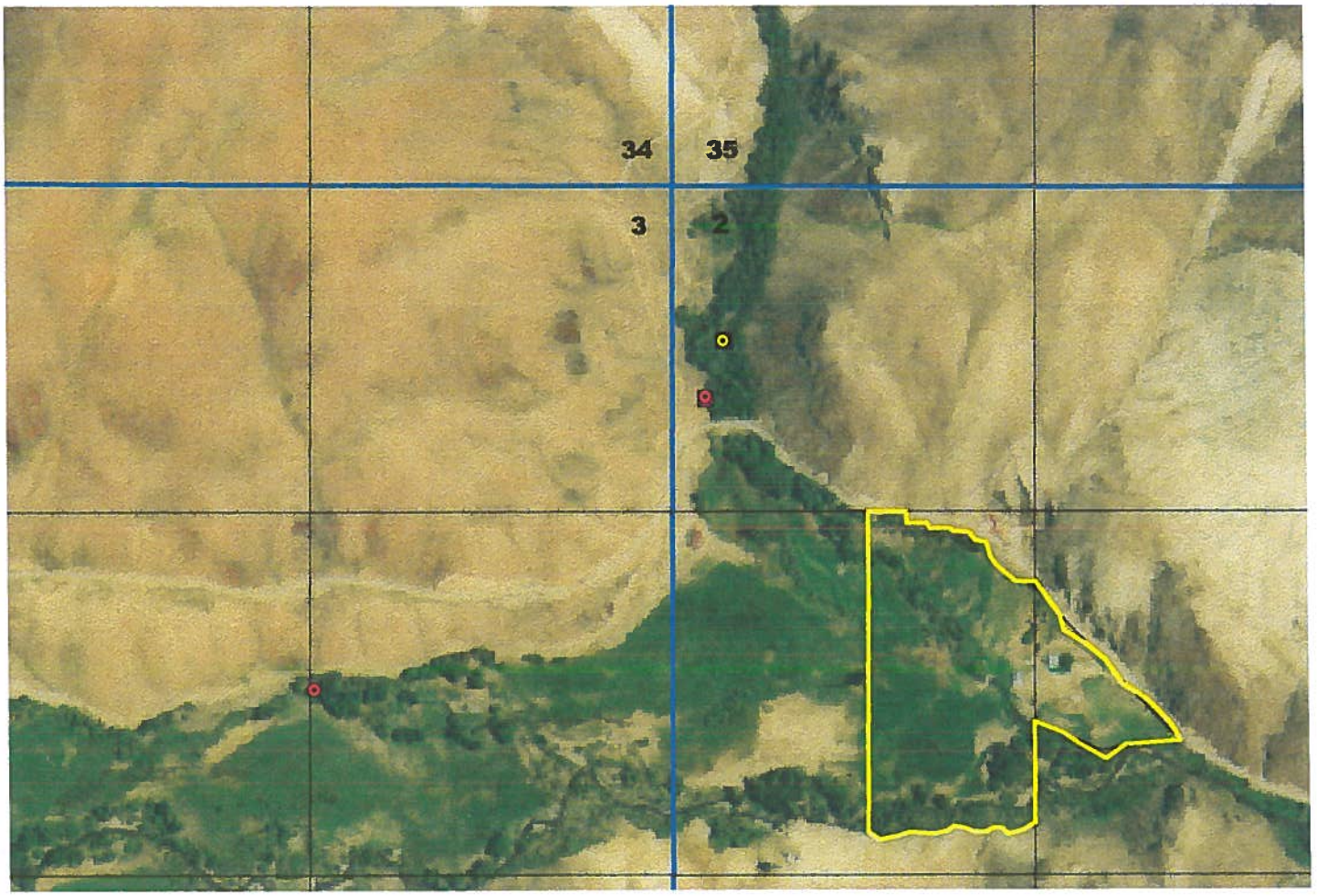

0 660 1320 Feet

N
W E
S

RECOMMENDED PLACE OF USE
DATA ENTRY ON OCT. 23, 1998
TWP 14N, 18E, SEC . 2

RECOMMENDED PLACE OF USE
RECOMMENDED POINT OF DIVERSION
SECTION LINES
QUARTER QUARTER LINES

GIS PLACE OF USE PRESENTATION
USFS 1992 AERIAL PHOTOGRAPHY
DATA ENTRY BY JEANIE ROBERTSON

R PROOF ✓

CVR ✓

MAPS ✓

PHOTOS ✓

MISC ✓

CLAIM NO. 72-00007B

DATE DOCUMENT UPDATED 12/22/93

AGENT RVW

MICROFILMED

ADJUDICATION CLAIMS PROOF READING REPORT
(REGIONAL)

Water Right Number - R72-00007B Prefix Translation: RESEARCH Old (D) Number -

Last Name	First Name	Address
*** C - CURRENT OWNER ***		
SIDLO	JUDY A.	1 - HC 63 BOX 1580 2 - 3 - City- CHALLIS State- ID Zip- 83226 Phone - 208-879-4332
SIDLO	LARRY G.	1 - HC 63 BOX 1580 2 - 3 - City- CHALLIS State- ID Zip- 83226 Phone - 208-879-4332

Priority Date	Region	Stage	Status
05/01/1879	17 SOUTHERN	D - DECREED	

Source: EDDY CREEK

Tributary: CHALLIS CREEK

Point of Diversion

Twn	Rng	Sec	Tract	Lot	RFlg	County
14N	18E	2	NW NW NW	4	(37)	CUSTER

Water Use

Code	Description	Period From	Period To	Diversion Rate	Diversion Volume
01	IRRIGATION	04/15	10/15	0.290	
04	STOCKWATER	01/01	12/31	0.020	

Total Div. Rate: 0.290
Total Div. Volume:
Total Consumptive Use: 41.2
KW Usage:

Place of Use

Twn	Rng	Sec	Tract	Lot	Acres	Code	Description	County
14N	18E	2	SW NW		13.6	01	IRRIGATION	(37) CUSTER
14N	18E	2	SE NW		3.0	01	IRRIGATION	(37) CUSTER
14N	18E	2	SW NW			04	STOCKWATER	(37) CUSTER

Total Acres: 16.6

Diversion Means - HEADGATE, OPEN DITCHES FLOOD IRRIGATION

Non-Irrigation Use - S/ 10-20 HEAD HORSES AND CATTLE

Other Rights for Same Use - NONE

MICROFILMED
OCT 31 1994

Water right number - R72-00007B   Prefix Translation: RESEARCH

+ - Remarks - +

No Remarks found.

+ - - - - - - - - - - - - - - - - - - Old Water Right Numbers - - - - - - - - - - - - - - - - - - +

7200007
7204137

+ - - - - - - - - - - - - - - - - - - Conditions of Approval - - - - - - - - - - - - - - - - - - +

No Conditions of Approval found.

+ - - - - Decree Plaintiff - - - +	+ - - - - Decree Defendant - - - +	+ - Decree Date - +
STEPHENS, ET. AL.	SHAW, ET. AL.	00/00/0000

+ -Comments- +

Date: 01/15/1993 User Id: WORSTELL Subject: COMBINED STATUTORY CLAIM
STATUTORY CLAIM 72-04137 HAS BEEN COMBINED WITH THIS CLAIM AND IS COVERED BY THIS CLAIM
Date: 01/15/1993 User Id: WORSTELL Subject: COPIED FROM REMARKS
THIS CLAIM REPRESENTS A PORTION OF DECREED RIGHT 72-00007. CLAIM 72-4137 WAS ALSO FILED TO DOCUMENT THIS RIGHT. THIS PORTION OF THE LANDS ORIGINALLY DECREED UNDER 72-00007 HAVE HAD WATERS DIVERTED FROM EDDY CREEK AS THE ONLY WAY OF PUTTING THE WATER ONTO THIS 20 ACRE TRACT. THEREFORE THE SOURCE HAS BEEN CLAIMED AS EDDY CREEK, AS THIS IS WHERE THE WATER IS DIVERTED. (THIS POINT OF DIVERSION IS LESS THEN 2000' FROM THE CONFLUENCE OF EDDY CREEK AND CHALLIS CREEK)

+ - - Audit Fields - - +

01/07/94 WORSTELL

+ - - - - - - - - - - - - - - - - Adjudication Rights Dates and Flags Area - - - - - - - - - - - - - - - - +

Court Report Filing	- 00/00/0000	Field Inspection Made	- 00/00/0000	Civil Case Number	- 39576
Objection Filed Date	- 00/00/0000	Field Inspection Flag	-	Old Case Number	-
Response Filed Date	- 00/00/0000	Verified Date	- 01/07/1994	Old Judicial District	-
Claim Received Date	- 12/01/1989	Last Amended Date	- 00/00/0000	Temporary Right	- P
		Receipt Number	- M005280	Water District	- 72C
		POU Ownership Flag	- Y	Federal/State Indicator	- S
		Name Connector	- OR	Presumption Flag	-
				Notice of Error Flag	-

MICROFILMED
OCT 31 1994

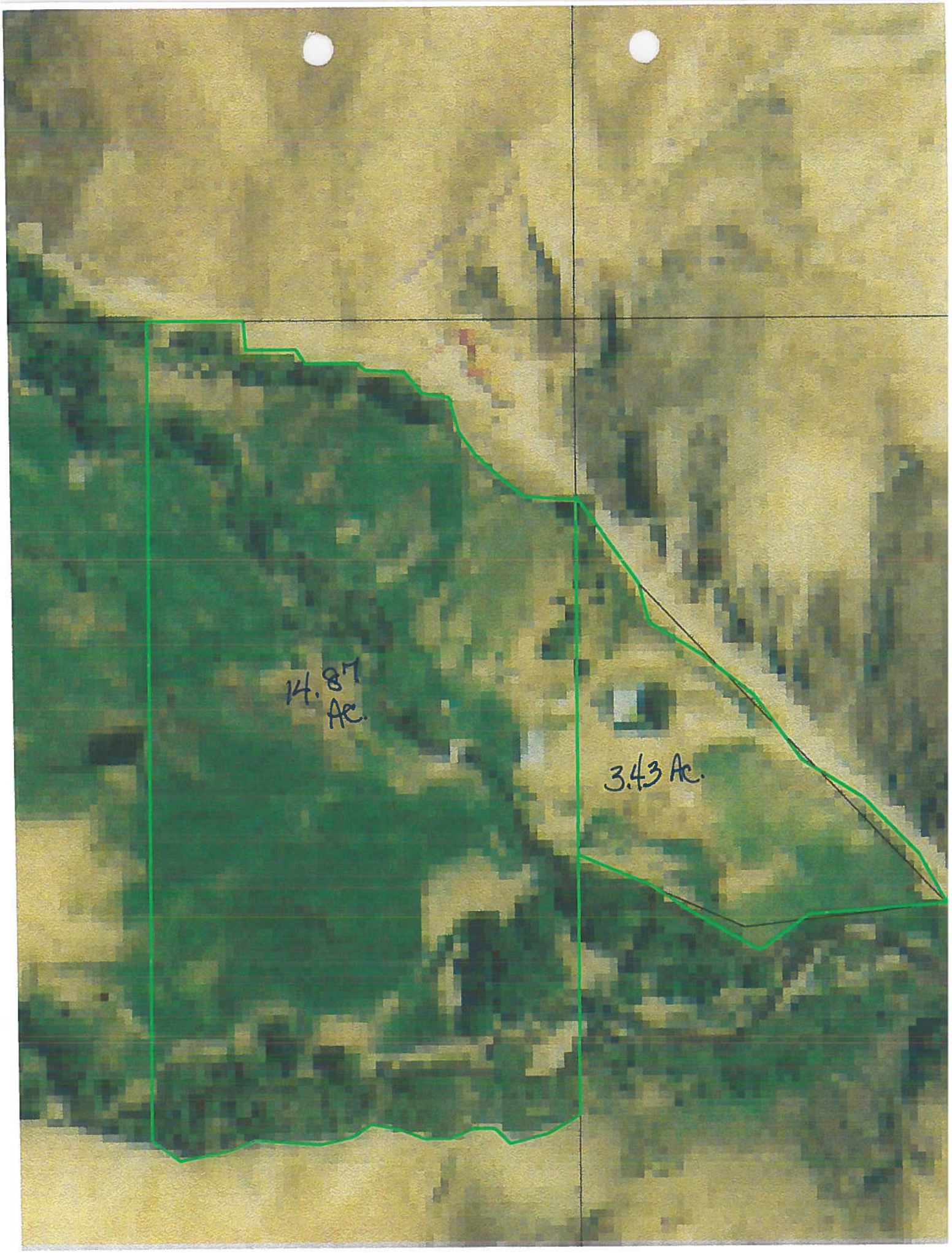
14.87
Ac.
3.43 Ac.

LAIM NUMBER 72-00007B DATE 10/23/98 TRANSFER NUMBER

AGENT CLAIMED ACRE TOTAL 22.4

GIS ACRE TOTAL 18.4

	TWP	RNG	SEC	NE NE	NE NW	NE SW	NE SE	NW NE	NW NW	NW SW	NW SE	SW NE	SW NW	SW SW	SW SE	SE NE	SE NW	SE SW	SE SE	
LAIM	14N	18E	2							19	3.4									22.
GIS	14N	18E	2							14.8	3.4									18.
ECOM	14N	18E	2							15	3.4									18
LAIM																				
GIS																				
ECOM																				
LAIM																				
GIS																				
ECOM																				

B72-DBPOU.SHP

SHAPE NOS.

332

WD Reads 72-00007 was decreed for 109" or 2.18 CFS

72-00007A - .15 CFS

72-00007B - .22 CFS

0.37 CFS → .37

Balance for 72-00007C 1.18 CFS

B72-DBPOD.SHP

NOS. DESCRIPTION

200 14N, 18E, 02 NWNWNW

WD legal limit

72-00007B - .22 18.4 X .02 = .36.8 CFS

limiting factor.

DBF TABLES UPDATED

B72-DBPOU.DBF ✓ flag CD 2 change Source

B72-DBPOD.DBF ✓

and the northwest quarter of the northeast quarter of section twenty-two, the west half of the southeast quarter and the east half of the southwest quarter of section fifteen, all in township 14 north, range 19 east Boise Meridian, his right thereto to date from May 1st, 1879.

72 0007 7. That the plaintiff, William Eddy, be and he is hereby awarded the right to the use of 109 inches of the flow of the waters of Challis Creek for the irrigation of his land, described as follows: Commencing at a point of rocks on Challis Creek, about 200 yards below the mouth of Eddy Creek and extending west from said point of rocks one mile, more or less, to a post. This claim embraces all the flat ground lying on both sides of Challis Creek between said points, being 160 acres, more or less. His right thereto to date from May 1st, 1879.

72 0008 8. That the plaintiff, Charles Fagan, be and he is hereby awarded the right to the use of 74 inches of the flow of the waters of Challis Creek, for the irrigation of his land, described as follows: Commencing at a point on Challis Creek about one mile west of the west line of range 19 east Boise Meridian and extending west therefrom one and one fourth miles, more or less, and embracing all the flat ground on both sides of Challis Creek between said points, being one hundred and sixty acres, more or less. His right thereto to date from May 1st, 1879.

72 0009 9. That the plaintiff, Julia Funkhouser, be and she is hereby awarded the right to the use of 160 inches of the flow of the waters of Challis Creek, for the irrigation of her land, described as the north half of the northeast quarter and the north half of the northwest quarter of section eight, township 14 north, range 19 east Boise Meridian, her right thereto to date from May 1st, 1879.

72 0010 10. That the plaintiff, Julia Funkhouser, as Administratrix of the Estate of Charles Funkhouser, deceased, be and she is hereby awarded the right to the use of 156 inches of the flow of the waters of Challis Creek, for the irrigation of her land, described as the south half of the northwest quarter of section eight and the east half of the northeast quarter of section seven, all in township 14 north, range 19 east Boise Meridian, her right thereto to date from May 1st, 1879.

2/0011 11. That the plaintiff, Jonathan Job, be and he is hereby awarded the right to the use of 200 inches of the flow of the waters of

14N18E

04 LT03	04 LT02	04 LT01	03 LT04	03 LT03	03 LT02	03 LT01	02 LT04	02 LT03	02 LT02	02 LT01	01 LT04	01 LT03
04 ENW	04 SWNE	04 SENE	03 SWNW	03 SENW	03 SWNE	03 SENE	02 SWNW	02 LT05 LT06 SENW	02 SWNE	02 SENE	01 SWNW	01 SENW
04 ESW	04 NWSE	04 NESE	03 NWSW	03 NESW	03 NWSE	03 NESE	02 NWSW	02 NESW	02 NWSE	02 LT07 02 LT08	01 NWSW	01 NESW
04 ESW	04 SWSE	04 SESE	03 SWSW	03 SESW	03 SWSE	03 SESE	02 SWSW	02 SESW	02 SWSE	02 SESE	01 SWSW	01 SESW
09 NW	09 NWNE	09 NENE	10 NWNW	10 NENW	10 NWNE	10 NENE	11 NWNW	11 NENW	11 NWNE	11 NENE	12 NWNW	12 NENW
9 NW	09 SWNE	09 SENE	10 SWNW	10 SENW	10 SWNE	10 SENE	11 SWNW	11 SENW	11 SWNE	11 SENE	12 SWNW	12 SENW
9 SW	09 NWSE	09 NESE	10 NWSW	10 NESW	10 NWSE	10 NESE	11 NWSW	11 NESW	11 NWSE	11 NESE	12 NWSW	12 NESW
9 SW	09 SWSE	09 SESE	10 SWSW	10 SESW	10 SWSE	10 SESE	11 SWSW	11 SESW	11 SWSE	11 SESE	12 SWSW	12 SESW
6 NW	16 NWNE	16 NENE	15 NWNW	15 NENW	15 NWNE	15 NENE	14 NWNW	14 NENW	14 NWNE	14 NENE	13 NWNW	13 NENW
6 NW	16 SWNE	16 SENE	15 SWNW	15 SENW	15 SWNE	15 SENE	14 SWNW	14 SENW	14 SWNE	14 SENE	13 SWNW	13 SENW
6 SW	16 NWSE	16 NESE	15 NWSW	15 NESW	15 NWSE	15 NESE	14 NWSW	14 NESW	14 NWSE	14 NESE	13 NWSW	13 NESW

14N18E

06 LT04	06 LT03	06 LT02	06 LT01	05 LT04	05 LT03	05 LT02	05 LT01	04 LT04	04 LT03	04 LT02	04 LT01	03 LT04	03 LT03	03 LT02	03 LT01	02 LT04	02 LT03	02 LT02	02 LT01	01 LT04	01 LT03	01 LT02	01 LT01
06 LT05	06 SENW	06 SWNE	06 SENE	05 SWNW	05 SENW	05 SWNE	05 SENE	04 SWNW	04 SENW	04 SWNE	04 SENE	03 SWNW	03 SENW	03 SWNE	03 SENE	02 SWNW	02 LT05 LT06	02 SWNE	02 SENE	01 SWNW	01 SENW	01 SWNE	01 SENE
06 LT06	06 NESW	06 NWSE	06 NESE	05 NWSW	05 NESW	05 NWSE	05 NESE	04 NWSW	04 NESW	04 NWSE	04 NESE	03 NWSW	03 NESW	03 NWSE	03 NESE	02 NWSW	02 NESW	02 NWSE	02 LT07 02 LT08	01 NWSW	01 NESW	01 NWSE	01 NESE
06 LT07	06 SESW	06 SWSE	06 SESE	05 SWSW	05 SESW	05 SWSE	05 SESE	04 SWSW	04 SESW	04 SWSE	04 SESE	03 SWSW	03 SESW	03 SWSE	03 SESE	02 SWSW	02 SESW	02 SWSE	02 SESE	01 SWSW	01 SESW	01 SWSE	01 SESE
07 LT01	07 NENW	07 NWNE	07 NENE	08 NWNW	08 NENW	08 NWNE	08 NENE	09 NWNW	09 NENW	09 NWNE	09 NENE	10 NWNW	10 NENW	10 NWNE	10 NENE	11 NWNW	11 NENW	11 NWNE	11 NENE	12 NWNW	12 NENW	12 NWNE	12 NENE
07 LT02	07 SENW	07 SWNE	07 SENE	08 SWNW	08 SENW	08 SWNE	08 SENE	09 SWNW	09 SENW	09 SWNE	09 SENE	10 SWNW	10 SENW	10 SWNE	10 SENE	11 SWNW	11 SENW	11 SWNE	11 SENE	12 SWNW	12 SENW	12 SWNE	12 SENE
07 LT03	07 NESW	07 NWSE	07 NESE	08 NWSW	08 NESW	08 NWSE	08 NESE	09 NWSW	09 NESW	09 NWSE	09 NESE	10 NWSW	10 NESW	10 NWSE	10 NESE	11 NWSW	11 NESW	11 NWSE	11 NESE	12 NWSW	12 NESW	12 NWSE	12 NESE
07 LT04	07 SESW	07 SWSE	07 SESE	08 SWSW	08 SESW	08 SWSE	08 SESE	09 SWSW	09 SESW	09 SWSE	09 SESE	10 SWSW	10 SESW	10 SWSE	10 SESE	11 SWSW	11 SESW	11 SWSE	11 SESE	12 SWSW	12 SESW	12 SWSE	12 SESE
18 LT01	18 NENW	18 NWNE	18 NENE	17 NWNW	17 NENW	17 NWNE	17 NENE	16 NWNW	16 NENW	16 NWNE	16 NENE	15 NWNW	15 NENW	15 NWNE	15 NENE	14 NWNW	14 NENW	14 NWNE	14 NENE	13 NWNW	13 NENW	13 NWNE	13 NENE
18 LT02	18 SENW	18 SWNE	18 SENE	17 SWNW	17 SENW	17 SWNE	17 SENE	16 SWNW	16 SENW	16 SWNE	16 SENE	15 SWNW	15 SENW	15 SWNE	15 SENE	14 SWNW	14 SENW	14 SWNE	14 SENE	13 SWNW	13 SENW	13 SWNE	13 SENE
18 LT03	18 NESW	18 NWSE	18 NESE	17 NWSW	17 NESW	17 NWSE	17 NESE	16 NWSW	16 NESW	16 NWSE	16 NESE	15 NWSW	15 NESW	15 NWSE	15 NESE	14 NWSW	14 NESW	14 NWSE	14 NESE	13 NWSW	13 NESW	13 NWSE	13 NESE
18 LT04	18 SESW	18 SWSE	18 SESE	17 SWSW	17 SESW	17 SWSE	17 SESE	16 SWSW	16 SESW	16 SWSE	16 SESE	15 SWSW	15 SESW	15 SWSE	15 SESE	14 SWSW	14 SESW	14 SWSE	14 SESE	13 SWSW	13 SESW	13 SWSE	13 SESE
19 LT01	19 NENW	19 NWNE	19 NENE	20 NWNW	20 NENW	20 NWNE	20 NENE	21 NWNW	21 NENW	21 NWNE	21 NENE	22 NWNW	22 NENW	22 NWNE	22 NENE	23 NWNW	23 NENW	23 NWNE	23 NENE	24 NWNW	24 NENW	24 NWNE	24 NENE
19 LT02	19 SENW	19 SWNE	19 SENE	20 SWNW	20 SENW	20 SWNE	20 SENE	21 SWNW	21 SENW	21 SWNE	21 SENE	22 SWNW	22 SENW	22 SWNE	22 SENE	23 SWNW	23 SENW	23 SWNE	23 SENE	24 SWNW	24 SENW	24 SWNE	24 SENE
19 LT03	19 NESW	19 NWSE	19 NESE	20 NWSW	20 NESW	20 NWSE	20 NESE	21 NWSW	21 NESW	21 NWSE	21 NESE	22 NWSW	22 NESW	22 NWSE	22 NESE	23 NWSW	23 NESW	23 NWSE	23 NESE	24 NWSW	24 NESW	24 NWSE	24 NESE
19 LT04	19 SESW	19 SWSE	19 SESE	20 SWSW	20 SESW	20 SWSE	20 SESE	21 SWSW	21 SESW	21 SWSE	21 SESE	22 SWSW	22 SESW	22 SWSE	22 SESE	23 SWSW	23 SESW	23 SWSE	23 SESE	24 SWSW	24 SESW	24 SWSE	24 SESE
30 LT01	30 NENW	30 NWNE	30 NENE	29 NWNW	29 NENW	29 NWNE	29 NENE	28 NWNW	28 NENW	28 NWNE	28 NENE	27 NWNW	27 NENW	27 NWNE	27 NENE	26 NWNW	26 NENW	26 NWNE	26 NENE	25 NWNW	25 NENW	25 NWNE	25 NENE
30 LT02	30 SENW	30 SWNE	30 SENE	29 SWNW	29 SENW	29 SWNE	29 SENE	28 SWNW	28 SENW	28 SWNE	28 SENE	27 SWNW	27 SENW	27 SWNE	27 SENE	26 SWNW	26 SENW	26 SWNE	26 SENE	25 SWNW	25 SENW	25 SWNE	25 SENE
30 LT03	30 NESW	30 NWSE	30 NESE	29 NWSW	29 NESW	29 NWSE	29 NESE	28 NWSW	28 NESW	28 NWSE	28 NESE	27 NWSW	27 NESW	27 NWSE	27 NESE	26 NWSW	26 NESW	26 NWSE	26 NESE	25 NWSW	25 NESW	25 NWSE	25 NESE
30 LT04	30 SESW	30 SWSE	30 SESE	29 SWSW	29 SESW	29 SWSE	29 SESE	28 SWSW	28 SESW	28 SWSE	28 SESE	27 SWSW	27 SESW	27 SWSE	27 SESE	26 SWSW	26 SESW	26 SWSE	26 SESE	25 SWSW	25 SESW	25 SWSE	25 SESE
31 LT01	31 NENW	31 NWNE	31 NENE	32 NWNW	32 NENW	32 NWNE	32 NENE	33 NWNW	33 NENW	33 NWNE	33 NENE	34 NWNW	34 NENW	34 NWNE	34 NENE	35 NWNW	35 NENW	35 NWNE	35 NENE	36 NWNW	36 NENW	36 NWNE	36 NENE
31 LT02	31 SENW	31 SWNE	31 SENE	32 SWNW	32 SENW	32 SWNE	32 SENE	33 SWNW	33 SENW	33 SWNE	33 SENE	34 SWNW	34 SENW	34 SWNE	34 SENE	35 SWNW	35 SENW	35 SWNE	35 SENE	36 SWNW	36 SENW	36 SWNE	36 SENE
31 LT03	31 NESW	31 NWSE	31 NESE	32 NWSW	32 NESW	32 NWSE	32 NESE	33 NWSW	33 NESW	33 NWSE	33 NESE	34 NWSW	34 NESW	34 NWSE	34 NESE	35 NWSW	35 NESW	35 NWSE	35 NESE	36 NWSW	36 NESW	36 NWSE	36 NESE
31 LT04	31 SESW	31 SWSE	31 SESE	32 SWSW	32 SESW	32 SWSE	32 SESE	33 SWSW	33 SESW	33 SWSE	33 SESE	34 SWSW	34 SESW	34 SWSE	34 SESE	35 SWSW	35 SESW	35 SWSE	35 SESE	36 SWSW	36 SESW	36 SWSE	36 SESE

STATE OF IDAHO
DEPARTMENT OF WATER RESOURCES
ADJUDICATION CLAIM VERIFICATION REPORT

00:00:38
05/30/92

PAGE: 13
QUICKLOOK INFORMATION

CLAIM NUMBER: A72-00007B

WR ELEMENT	FIELD EXAM Y/N	CORRESPONDENCE SENT/RECEIVED BY WHOM/DATE	FIELD EXAM BY WHOM/DATE	CHANGE CLAIM Y/N	VERIFIED BY CODE	COMPLETED REVIEW WHOM/DATE	COMPLETED DATA ENTRY WHOM/DATE	VERIFIED DATE WHOM/DATE
PRIORITY DATE				N				
POINT OF DIV	Y		9/16+17/1993	N		12/21/93	12/21/93	
SOURCE	Y			N				
PLACE OF USE	Y			~~N~~ Y	4, 5, 6			
DIV. AMOUNT CFS/VOLUME	Y			Y	4, 5			
CONSUMPTIVE USE	–			N				
PURPOSES	Y			N				
PERIOD OF USE	Y			Y				
BASIS OF CLAIM	Y			N				
REMARKS	Y			Y				

"VERIFIED BY" CODES

TOPO MAP/ORTHO-PQ = 1
ASCS MAP = 2
WATERMASTER RECORDS = 3
BLM ~~NAIP~~ PHOTOS = 4 24 ID-88AC 5-7B-25 7/1/1988
FIELD EXAM = 5
OTHER (SEE REMARKS) = 6

THESE CODES ARE USED TO INDICATE HOW THE FIELD EXAMINER VERIFIED THE INFORMATION USED FOR THIS FIELD EXAMINATION. INDICATED ARE ALL CODES WHICH APPLY.

MICROFILMED
OCT 31 1994

STATE OF IDAHO
DEPARTMENT OF WATER RESOURCES
ADJUDICATION CLAIM VERIFICATION REPORT

00:00:38
05/30/92

PAGE: 1
GENERAL INFORMATION

CLAIM NUMBER: A72-00007B

LAST: EDDY
FIRST: WILLIAM
ADDRESS:
CITY: XXXXXXXXXXXX
STATE: ID ZIP: 000000000
PHONE NUMBER: 208-000-0000

OWNER CODE: O

Delete

LAST: SIDLO
FIRST: LARRY G.
ADDRESS: HC 63 BOX 1580
CITY: CHALLIS
STATE: ID ZIP: 83226
PHONE NUMBER: 208-879-4332

OWNER CODE: C

LAST: SIDLO
FIRST: JUDY A.
ADDRESS: HC 63 BOX 1580
CITY: CHALLIS
STATE: ID ZIP: 83226
PHONE NUMBER: 208-879-4332

OWNER CODE: C

	DATABASE	FIELD EXAMINER
FIELD EXAM REQUIRED?		
VERIFICATION REQUIRED DUE TO REMARKS?	Y	

CLAIM REMARKS: THIS CLAIM REPRESENTS A PORTION OF DECREED RIGHT 72-00007.
CLAIM 72-4137 WAS ALSO FILED TO DOCUMENT THIS RIGHT.

THIS PORTION OF THE LANDS ORIGINALLY DECREED UNDER 72-00007 HAVE HAD WATERS DIVERTED FROM EDDY CREEK AS THE ONLY WAY OF PUTTING THE WATER ONTO THIS 20 ACRE TRACT. THEREFORE THE SOURCE HAS BEEN CLAIMED AS EDDY CREEK, AS THIS IS WHERE THE WATER IS DIVERTED. (THIS POINT OF DIVERSION IS LESS THEN 2000' FROM THE CONFLUENCE OF EDDY CREEK AND CHALLIS CREEK)

Statutory claim 72-04137 has been combined with this claim.

MICROFILMED
OCT 31 1994

FIELD EXAMINATION INFORMATION

CLAIM NUMBER: A72-00007B

CONTACT PERSON: Larry Sidlo

PHONE NUMBER: (___) ___-____

DATE OF FIELD EXAM: 9/16/93

APPOINTMENT MADE: Y(✓) N(___)

TIME: ___:___ A(___) P(___)

ACCOMPANIED BY: —

PHONE NUMBER: (___) ___-____

RELATIONSHIP TO CLAIMANT: —

DIRECTIONS TO PROPERTY / REMARKS:

Long 2" diameter P.E. plastic pipe is used as a siphon system to take water down over the steep slope below the ditch to the flatter areas below that are irrigated with a flood system.

Slope estimated @ ≈ 13%

MICROFILMED
OCT 31 1994

PRIORITY DATE REVIEW PAGE

CLAIM NUMBER: A72-00007B

A. AJ CLAIM: # A72-00007B PRIORITY DATE: 05-01-1879 STAGE: D

B. WR RECORD: # 72-00007 PRIORITY DATE: 05-01-1879 STAGE: D

C. FIELD EXAM REQUIRED?

	DATABASE	FIELD EXAMINER
DUE TO PRIORITY DATE DISCREPANCY? (Y/N)	N	N

ARE THERE OBVIOUS REASONS TO QUESTION THE PRIORITY DATE CLAIMED? Y(__) N(✓)
IF YES EXPLAIN.

REMARKS:

RECOMMENDED PRIORITY DATE:
05-01-1879

REVIEWED BY 5/1/1879 G.V.W. DATE 10/27/92

MICROFILMED
OCT 31 1994

POINT OF DIVERSION REVIEW SHEET

CLAIM NUMBER: A72-00007B

A. AJ CLAIM POINT OF DIVERSION AND SOURCE:

RIGHT	TWP.	RGE.	SEC.	1/4	1/4	1/4	LOT	CNTY
A72-00007B	14N	18E	2	NW	NW	NW	4	CUSTER

OTHER AJ CLAIMS WITH SAME AJ POD

A PREFIX	R PREFIX
NONE	NONE

WR RECORDS IN SAME 40 ACRE TRACT

72-04137

SOURCE: EDDY CREEK

TRIB: CHALLIS CREEK

B. WR POINT OF DIVERSION AND SOURCE:

00007 THERE IS NO POD ASSOCIATED WITH THIS WATER RIGHT NUMBER

SOURCE: CHALLIS CREEK

TRIB: SALMON RIVER

C. FIELD EXAM REQUIRED?

		DATABASE	FIELD EXAMINER
DUE TO POD DISCREPANCY?	(Y/N)	Y	N
DUE TO SOURCE DISCREPANCY?	(Y/N)	Y	N

REMARKS:

MICROFILMED
OCT 31 1997

POINT OF DIVERSION REVIEW SHEET CONTINUED

CLAIM NUMBER: A72-00007B

RECOMMENDED POINT(S) OF DIVERSION AND SOURCE:

TWP.	RGE.	SEC.	1/4	1/4	1/4	LOT	COUNTY
14N	18E	2	NW	NW	NW	4	Custer

SOURCE: ~~Eddy~~ Eddy Creek TRIB: Challis Creek

REVIEWED BY: R.V.H. DATE: 12/21/93

MICROFILMED
OCT 31 1994

PLACE OF USE REVIEW SHEET

CLAIM NUMBER: A72-00007B

A. ROOT WATER RIGHT NUMBERS: A72-00007
A72-00007A
A72-00007B
A72-04137
A72-00007C

B. POU LISTING

TWP	RNG	SEC	1/4	1/4	LOT	NAME	AJ #/ACRES	WR #/ACRES	LANDSAT DATA	FIELD EXAM.	RECOMM. ACRES
14N	18E	2	SW	NW		SIDLO , LARRY G.	A72-00007B /19.0	- /	31.0	13.6	13.6 *
			SW	NW		LEWIS , THOMAS H.	A72-00007A /12.0	- /			
			SW	NW		LEWIS , AFTON M.	A72-10032 /12.0	- /			
			SW	NW		LEWIS , THOMAS H.	A72-10033 / 4.0	- /			
			SW	NW		LEWIS , THOMAS H.	A72-10034 /	- /			
			SW	NW		SIDLO , LARRY G.	A72-10158 /	- /			
			SW	NW		NOACK , KEN	A72-10157 /	- /			
			SW	NW		EDDY , WILLIAM		72-00007 /			
			SW	NW		FAGAN , CHARLES		72-00008A /			
			SW	NW		SANDERSON , J. J.		72-04002 /20.0			
			SW	NW		SIDLO , LARRY G.		72-04137 /15.0		3.0	3.0
			SE	NW			A72-00007B				
14N	18E	2	SW	NW		SIDLO , LARRY G.	A72-00007B /	- /	31.0		16.6
			SW	NW		LEWIS , THOMAS H.	A72-00007A /12.0	- /			
			SW	NW		LEWIS , AFTON M.	A72-10032 /12.0	- /			
			SW	NW		LEWIS , THOMAS H.	A72-10033 / 4.0	- /			
			SW	NW		LEWIS , THOMAS H.	A72-10034 /	- /			
			SW	NW		SIDLO , LARRY G.	A72-10158 /	- /			
			SW	NW		NOACK , KEN	A72-10157 /	- /			
			SW	NW		EDDY , WILLIAM		72-00007 /			
			SW	NW		FAGAN , CHARLES		72-00008A /			
			SW	NW		SANDERSON , J. J.		72-04002 /20.0			
			SW	NW		SIDLO , LARRY G.		72-04137 /15.0			
				TOTAL ACRES		A72-00007B	19.00		62.00		

ARE IRRIGATED ACRES FOUND IN TRACTS OTHER THAN INDICATED ABOVE, Y( ) N(✓)
IF YES SEE ATTACHED SHEET:

C. FIELD EXAM REQUIRED?

DUE TO POU DISCREPANCY? (Y/N)

DATABASE	FIELD EXAMINER
Y	Y

POU COUNTY: CUSTER

MICROFILMED OCT 31 1994

* The total ownership in the SW¼ NW¼ is 19 acres but only 13.6 acres was found to be irrigated. The unirrigated part is the steep land that lies above the Challis Creek Road and the areas covered by driveway, parking area and buildings.

CLAIM NUMBER: A72-00007B

PRESUMPTION FLAG:

REMARKS:

The acres in the SE¼NW¼ have been purchased from the BLM (8/5/91) - This was for 3.36 acres, but approx 0.36 acres are not irrigated as they are covered by buildings, a driveway and a parking area.

RECOMMENDATIONS:

TOTAL ACRES: 16.6

REVIEWED BY: R.V.S.

DATE: 12/21/93

MICROFILMED
OCT 31 1994

CLAIM NUMBER: A72-00007B

A. AJ CLAIMED USES:

	PURPOSES	MONTH/DAY	DIVERSION QUANTITY
A72-00007B	IRRIGATION	FROM ~~04-01~~ 4/15 TO ~~11-01~~ 10/15	.380 CFS
A72-00007B	STOCKWATER	FROM 01-01 TO 12-31	.020 CFS
		TOTAL DIVERSION RATE/VOLUME CLAIMED	.380 CFS

B. WR RECORDED USES:

	PURPOSES	MONTH/DAY	DIVERSION QUANTITY
72-00007	IRRIGATION	FROM TO	2.180 CFS
		TOTAL DIVERSION RATE/VOLUME CLAIMED	2.180 CFS

PRESUMPTION FLAG:

C. FIELD EXAM REQUIRED?

	DATABASE	FIELD EXAMINER
DUE TO WATER-USE DISCREPANCY? (Y/N)	Y	N
DUE TO DIVERSION RATE DISCREPANCY? (Y/N)	Y	N
DUE TO PERIOD FROM/TO DISCREPANCY? (Y/N)	Y	Y

D. PERIOD OF USE:

RECOMMEND AS CLAIMED? Y(___) N(✓)

RECOMMEND TO WR STANDARDS OR OTHER? Y(✓) N(___) Explain in remarks, below.

REMARKS:

New standard period of use

MICROFILMED
OCT 31 1994

DIVERSION AMOUNT REVIEW SHEET

CLAIM NUMBER: A72-00007B

A. DOES DIVERSION RATE CLAIMED AGREE WITH EXISTING RECORDS? Y(✓) N(✗)

AJ TOTAL CLAIMED DIVERSION RATE: 0.380 CFS
WR ROOT RIGHT TOTAL DIVERSION RATE: 2.180 CFS

*** IF NO or IF STATUTORY CLAIM or BENEFICIAL USE then flow measurement required. ***
** If an amount smaller than the original diversion rate is **
** claimed and an exam is NOT required, explain in remarks. **

9" parshall Flume
0.09 to 8.9 cfs – capacity range

	DATABASE	FIELD EXAMINER
FLOW MEASUREMENT REQUIRED?		
DUE TO STAGE OR DIVERSION RATE DISCREPANCY? (Y/N)	Y	N

FLOW MEASUREMENT

MEASUREMENT METHOD _____, SEE ATTACHED CALCULATIONS.

C. ARE OTHER WATER RIGHTS USED? Y(✗) N(✓) IF YES COMPLETE OVERLAP REVIEW.

OTHER RIGHTS LISTED IN CLAIM: NONE

LIST ALL RIGHTS WITH A SAME POU AND IRRIGATION USAGE:

CLAIM NO.	SOURCE	NAME	DIV. RATE	DIV. RATE/ACRE	DIV. VOL.	DIV. VOL./ACRE
A72-00007B	EDDY CREEK	SIDLO , LARRY G.	0.380	0.020		
A72-00007A	CHALLIS CREEK	LEWIS , THOMAS H.	0.220	0.018		
A72-10032	SPRING	LEWIS , AFTON M.	0.040	0.003		
A72-10033	EDDY CREEK	LEWIS , THOMAS H.	0.100	0.025		

LIST ALL RIGHTS WITH SAME POU BUT NOT USED FOR IRRIGATION.

CLAIM NO.	PURPOSES	NAME	MONTH/DAY	RATE	VOLUME
A72-10034	DOMESTIC	LEWIS , THOMAS H.	FROM 01-01 TO 12-31	.040 CFS	

MICROFILMED
OCT 31 1994

 CLAIM NUMBER: A72-00007B

D. RATE/VOLUME CALCULATIONS: (IRRIGATION)

1a. IRRIGATION RATE

ACRES 16.6 x 0.02 CFS/ACRE = 0.332 CFS
(Taken from p/u review)

DOES AMOUNT CLAIMED EXCEED 0.02 CFS/ACRE? Y(✓) N(~~✓~~)

*** IF YES ADDITIONAL WATER USE FORM FILED AND ATTACHED? Y(__) N(__) ***

1b. CALCULATIONS

2. IRRIGATION CONSUMPTIVE USE

CLAIMED CONSUMPTIVE USE = 47.5 AF/A

ACRES 16.6 x CONSUMPTIVE VOL. AF/A FOR AREA 2.5 =

TOTAL CONSUMPTIVE USE 41.5 AF/A

3. IRRIGATION DIVERSION VOLUME

CLAIMED DIVERSION VOLUME = AF/A

ACRES _____ x DIVERSION VOL. AF/A FOR AREA _____ = N/A

TOTAL DIVERSION VOLUME _____ AF/A

4. CALCULATIONS FOR USES OTHER THAN IRRIGATION:

SEE ATTACHED SHEET? Y(___) N(___)

0.268'
if v=10 FPS · max.
Q = 2.16 cfs max

REMARKS: (Include limitations on CONSUMPTIVE USE for combined rights.)

See 72-00007A → Avg cfs/ac $\frac{.017 + .0155}{2}$ x 19 ac = .01625 cfs/ac x 19 ac = 0.31 cfs

$\frac{2.18 \text{ cfs decreed}}{127 \text{ acres claimed on 72-00007 A, B + C}}$ = 0.0172 cfs/ac

~~19~~ 16.6 ac x 0.0172 cfs/ac ≅ ~~0.33~~ 0.285 cfs

72-00007A 12 Acres
00007B 16.6 ac
00007C 96.0 ac
} claimed 124.6

MICROFILMED OCT 3 1994 recommended

CLAIM NUMBER: A72-00007B

RECOMMENDATIONS:

REC. PURPOSES	REC. PERIOD FROM	TO	REC. DIV RATE CFS DATABASE	EXAMINER	REC. DIV VOL. AF/A DATABASE	EXAMINER	REC. CONS. USE DATABASE	EXAMINER
Irrigation	4/15	10/15		0.38		N/A		41.5
Stockwater	1/1	12/31		0.02				
				0.38 as decreed ~~0.35~~				41.5 41.5
TOTAL FOR THIS RIGHT								

REVIEWED BY: R.V.H. DATE: 12/21/93

MICROFILMED
OCT 31 1994

BASIS OF CLAIM REVIEW SHEET

CLAIM NUMBER: A72-00007B

A. CHECK ONLY THE FOLLOWING THAT APPLY:

	ACCEPTED AS CLAIMED	NEEDS REVIEW
OWNERSHIP	(✓)	( )
FORFEIT/ABANDON	( )	( )
ADDITIONAL DIV. AMOUNT	( )	( )

B. SPLIT WATER RIGHT REVIEW

ROOT WATER RIGHT NUMBER: 72-00007

	DATABASE	EXAMINER	
TOTAL DIVERSION RATE OF WR SPLITS	0.260		CFS

SPLITS:

OLD RIGHT NUMBERS	CURRENT CLAIM NUMBERS	DIVERSION RATE	CURRENT "R" CLAIM NUM.	"R" DIV. RATE	WR RIGHT NUMBERS	DIVERSION RATE
-	A72-00007A	0.220	-		-	
A72-00007	A72-00007B	0.380	-		72-00007	2.180
A72-04137	A72-00007B	0.380	-		72-04137	0.260
A72-00007	A72-00007C	1.880	-		72-00007	2.180
	TOTAL CFS	2.860				0.260

DIVERSION RATE REVIEW

	DATABASE	FIELD EXAMINER
DO THE SUM CFS RATE OF THE SPLITS EQUAL THE ROOT RIGHT CFS RATE? (Y/N)	N	Y
IF NO, is the written review sheet attached? (Y/N)		

REMARKS:

See attached page

AUTHENTICATION:

SIGNATURE: Robert W. Worstell DATE: 12/21/93

NAME OF FIELD EXAMINER: ROBERT WORSTELL TITLE: Sr. Adjudication Agent.

MICROFILMED OCT 31 1994

CLAIM NUMBER: A72-00007B

OWNER CODE	NAME & ADDRESS	PRIORITY DATE	WATER USE	USE PERIOD FROM	TO	DIVERSION RATE	DIVERSION VOLUME
C	LARRY G. SIDLO	05/01/1879	IRRIGATION	04-01	11-01	0.38 CFS	
C	JUDY A. SIDLO		STOCKWATER	01-01	12-31	0.02 CFS	
	HC 63 BOX 1580				TOTAL DIVERSION:	0.38 CFS	
	CHALLIS ID 83226				CONSUMPTIVE USE:		47.5 AFA
	(208) 879-4332						

Water Source: EDDY CREEK Tributary to: CHALLIS CREEK Stage: DECREED

Point(s) of Diversion: T14N R18E S02 NWNWNW CUSTER County

Place of use Legal Description for: IRRIGATION

T	R	S	NE NENE Lt Ac	NE NWNE Lt Ac	NE SWNE Lt Ac	NE SENE Lt Ac	NW NENW Lt Ac	NW NWNW Lt Ac	NW SWNW Lt Ac	NW SENW Lt Ac	SW NESW Lt Ac	SW NWSW Lt Ac	SW SWSW Lt Ac	SW SESW Lt Ac	SE NESE Lt Ac	SE NWSE Lt Ac	SE SWSE Lt Ac	SE SESE Lt Ac	SUM
14N	18E	2							19										19.0
																	TOTAL ACRES		19.0

Place of use Legal Description for: STOCKWATER

T	R	S	NE NENE Lt Ac	NE NWNE Lt Ac	NE SWNE Lt Ac	NE SENE Lt Ac	NW NENW Lt Ac	NW NWNW Lt Ac	NW SWNW Lt Ac	NW SENW Lt Ac	SW NESW Lt Ac	SW NWSW Lt Ac	SW SWSW Lt Ac	SW SESW Lt Ac	SE NESE Lt Ac	SE NWSE Lt Ac	SE SWSE Lt Ac	SE SESE Lt Ac
14N	18E	2							S									

POU County: CUSTER

Non-Irrigation Uses: S/ 10-20 HEAD HORSES AND CATTLE

Other Rights: NONE

Non-Irrigation Use: S/ 10-20 HEAD HORSES AND CATTLE

Remarks: THIS CLAIM REPRESENTS A PORTION OF DECREED RIGHT 72-00007.
CLAIM 72-4137 WAS ALSO FILED TO DOCUMENT THIS RIGHT.

THIS PORTION OF THE LANDS ORIGINALLY DECREED UNDER 72-00007 HAVE HAD WATERS DIVERTED FROM EDDY CREEK AS THE ONLY WAY OF PUTTING THE WATER ONTO THIS 20 ACRE TRACT. THEREFORE THE SOURCE HAS BEEN CLAIMED AS EDDY CREEK, AS THIS IS WHERE THE WATER IS DIVERTED. (THIS POINT OF DIVERSION IS LESS THEN 2000' FROM THE CONFLUENCE OF EDDY CREEK AND CHALLIS CREEK)

Dates: Exam Made Date: Verified Date: 02/05/1985

Misc: Water District Number: 72C Field Inspection Flag:
Presumption Flag:

MICROFILMED
OCT 31 1994

SD-62 Idaho Department of Water Resources Date: 12/21/93
MODIFY CLAIM Adjudication Remarks Screen Time: 16:07:42

Water Right Number: A72-00007 FIRST PAGE

13. Remarks: SEE DECREE FOR ADDITIONAL DEFINITION.
AC. IRR. NOT SPECIFIED. FARM = 160 AC.
****
SPLIT TO LEWIS 11" UNDER A72-00007A BY ADM 10/26/89
A72-000007B 19" TO LARRY SIDLO. COMBINED WITH CLAIM 72-4173.
\
A72-00007C 1.88 CFS TO ROBERT STEVENS (SEE REMARKS & COPIES OF DEEDS)

(GOLD2=Update) (GOLD4=Prev Screen) (GOLD6=End of Data) (Enter=Exit)
(GOLD3=Add Std Rmk) (GOLD5=Next Screen) (GOLD7=Copy to Comments) (GOLD8=Cancel)

MICROFILMED
OCT 31 1994

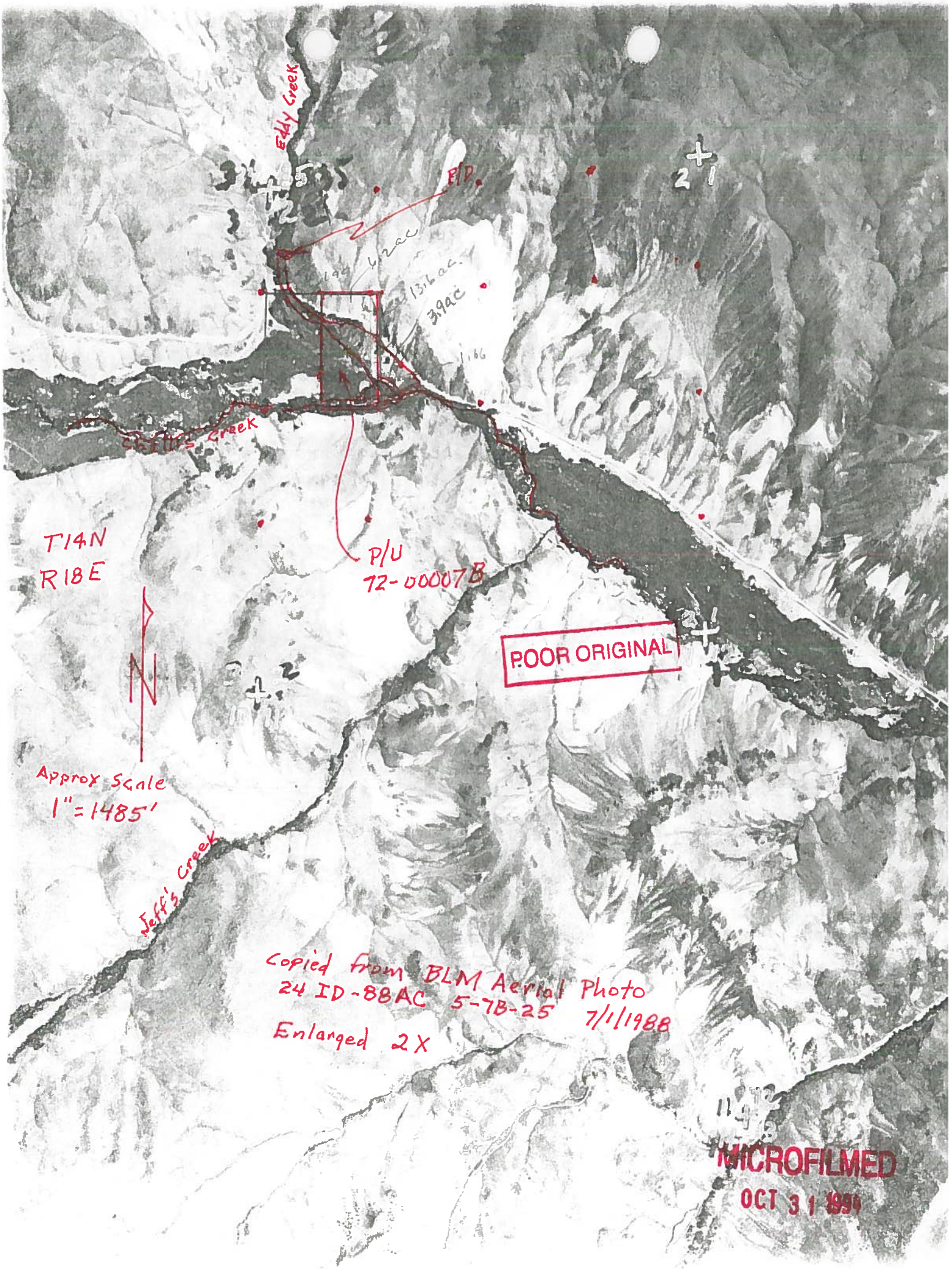
Eddy Creek
P/D
6.2ac
13.6ac.
3.9ac
Cactus Creek
T14N
R18E
P/U
72-00007B
POOR ORIGINAL
Approx Scale
1" = 1485'
Jeff's Creek
Copied from BLM Aerial Photo
24 ID-88AC 5-7B-25 7/1/1988
Enlarged 2X
MICROFILMED
OCT 31 1994

72-000097B

POOR ORIGINAL

R8-9
6/25/93

Eddy Creek "Overflow" structure L. Sidlo Claim

MICROFILMED
OCT 31 1994

72-000078

POOR ORIGINAL

R19-9
9/17/93

Parshall Flume Sidlo Eddy Creek
9" Throat

MICROFILMED
OCT 31 1994

R 19-10
9/17/93

Eddy Creek Control Structure

72-000073

POOR ORIGINAL

R8-10
6/25/93

Eddy Creek Diversion - Larry Sidlow
Rock Dam with Plastic Sheet

MICROFILMED
OCT 31 1994

R8-11
6/25/93

Eddy Creek Parshall Flume - 9" throat

Form No. [illegible]
[illegible]

Claim No. 72-4137

STATE OF IDAHO
DEPARTMENT OF WATER RESOURCES

CLAIM TO A WATER RIGHT

Under the provisions of Section 42-243, Idaho Code, any person using or claiming a right to the public waters of Idaho established by diversion and application to a beneficial use must file a claim with the Department of Water Resources on or before June 30, 1983. Exempted from this filing are single family domestic uses as defined in Section 42-230(d), Idaho Code. Also exempted are rights represented by a permit, license, decree, adjudicated right, or a previously filed claim.

The filing of this claim does not confirm the water right claimed. Failure to file may result in forfeiture of a water right.

Notice is hereby given that [illegible] (Name of Claimant)

[illegible] (Mailing Address) (City) (Zip Code) Telephone No. [illegible]

claims a right to the diversion and beneficial use of the surface or ground water. The amount and nature of such claim is as follows:

(1) Date of priority: (When was the water right initiated as a beneficial use?)

A claim is not acceptable on a ground water source with a priority later than March 26, 1963 or on a surface water source with a priority later than May 20, 1971. As an option to that a claim may be filed on single family domestic use from a ground water source.

(2) Describe the source of water: (Name of stream, lake, spring, etc., or ground water) [illegible]

(3) Describe the purpose for which the water has been used and the time during the year when you have used the right claimed: Irrigation [illegible]

Quantity	[illegible] cfs, all	Use	(Domestic, Irrigation, Stock, Etc.)	Period of Use From [illegible] To [illegible]
Quantity	[illegible]	Use	[illegible]	Period of Use From [illegible] To [illegible]
Quantity		Use		Period of Use From To
Quantity		Use		Period of Use From To
Quantity		Use		Period of Use From To
(4)	[illegible] cfs, all	TOTAL QUANTITY USED		Period of Use From To

(5) A) Point of diversion: (Location of point where water is diverted from its source)
[illegible] Sec. 2 Twp. [illegible] Rge. [illegible] B.M., County of Custer
Additional points of diversion:

B) Describe means of diversion of water: (Pump and pipeline, with diversion dam, reservoir, length of ditch and flume, etc.). Give sizes and capacities be as specific as possible. Describe any changes in the system and give the date of the change. [illegible]

(6) A) Describe location of use by listing number of irrigated acres within each 40-acre tract in appropriate box. If use is not for irrigation, place an "X" in appropriate box to show location.

T	R	SEC	NE¼				NW¼				SW¼				SE¼				TOTAL
[illegible]	[illegible]	2	NE¼	NW¼	SW¼	SE¼	NE¼	NW¼	SW¼	SE¼	NE¼	NW¼	SW¼	SE¼	NE¼	NW¼	SW¼	SE¼	
																			15

B) If water is used for other than irrigation, fully describe that use, being as specific as possible. Livestock water

No. of acres 15

NOTE: Include here the type and number of stock watered. [illegible]

(7) If you are claiming water as a member of an organization, the name of organization:

18) Remarks: Water rights of 7.5 miners inches pursuant to decree of 1905 and 5.0 miners inches of water pursuant to decree of 1910 as recorded on Warranty Deed at Custer County Courthouse, Instrument No. 143676

T. 14N., R. 14E., Boise Meridian, Custer County, Idaho

Scale: 2 inches equal 1 mile.

Map should show the location of the point of diversion and the place of use of the water by 40 acre subdivisions, section, township and range of the public land survey system.

State of Idaho

County of Elmore

Be it known that the undersigned being duly sworn, declares and says that he, she, they subscribed the foregoing claim to a water right, together with all attached information, and that the matters and facts therein are true to the best of the affiant's knowledge.

Subscribed to before me this 27 day of Feb

(Signature)

(Signature)

Notary Public
Residing at Elmore County

My commission expires 7-21-84

FOR DEPARTMENT USE ONLY

Approved by T O Elder Date 3-17-83 Exceptions

Return check by Date

$30.00 fee received by Date

Forwarded to claimant by Date

Notary Public Elmore County
Date 3-17-83

Form 243a
11/78

State of Idaho
Department of Water Resources

CLAIM ANALYSIS SHEET

INITIAL REVIEW BY: T G Blair

Right Number 72-4437 Applicant SIBLO, Larry G.

NOTE: *IF ANY OF THE ITEMS BELOW ARE MISSING, THE CLAIM IS INCOMPLETE AND MUST BE RETURNED IMMEDIATELY TO THE CLAIMANT ALONG WITH THE APPROPRIATE COVER LETTER.*

CHECK:

- ☑ Name and address.
- ☑ Date of priority. (Check for a date past the mandatory filing dates.) (One date only.)
- ☑ Source.
- ☑ Quantity, use, period.
- ☑ Point(s) of diversion.
- ☑ Location of use.
- ☑ Signature/notarization/fee.

FINAL REGIONAL PROCESSING REVIEW:

- ☑ Affidavit of publication received.
- ☑ Claim published correctly.
- ☑ Exceptions processed. — None

By ADM Date 4/12/83

STATE OFFICE PROCESSING:

- ☑ Claim review complete.

By KW Date 5/3/83

STATE OF IDAHO

DEPARTMENT OF WATER RESOURCES
Southern Region

April 16, 1984

LARRY D. SIDLO
HC #67 BOX 1588
CHALLIS ID 83226

RE: Claim No. 77-4187

Dear Claimant:

The Department of Water Resources has compiled claim to a water right, and has filed it under 42-242 and 42-243, Idaho Code. Your claim and and will be available at any time forward.

The f ts and adventitious of the claim may claimed, but will refer to record and evidence which you included in your claim.

In a related date, you may find that supporting evidence that you could have You may have that information or evidence refer to the claim identification number office.

We are analyzing a copy of your questions, or if you wish to be present do so to contact us.

Very truly

Allen D. Merritt

ALLEN D. MERRITT
Senior Water Resources Analyst

Enclosure

RECEIVED
APR 16 1984

STATE OF IDAHO

DEPARTMENT OF WATER RESOURCES
Southern Region

1341 Blue Lakes Blvd. N.
Twin Falls, Idaho 83301
(208) 734-2579

~~March 24, 1983~~
April 12, 1983

LARRY A. SIDLO
HC #62 Box 1588
CHALLIS ID 83226

RE: Claim No. 79-4137

Dear Claimant:

The Department of Water Resources has completed the advertising of your claim to a water right, and no further action is authorized under Section 42-243 and 42-244, IDAHO CODE. Your claim will be retained in our files and will be available at any time for use by you or the court.

The filing and advertising of the claim does not confirm the water right claimed, but will serve to record and preserve the information and the evidence which you included in your claim.

If, at a later date, you find that you have additional information or supporting evidence that you would like to have included with the claim, you may have that information or evidence added at any time. Please refer to the claim identification number when correspondence with this office.

We are enclosing a copy of your claim for your records. If you have questions, or if this office may be of further assistance, please feel free to contact us.

Yours truly

Allen D. Merritt

ALLEN D. MERRITT
Senior Water Resource Analyst

Enclosure

RECEIVED
APR 14 1983
Department of Water Resources

Sidlo Claim 72-000078 9/16/93

How long?
~~Siphon~~ tubes 1 time/day.

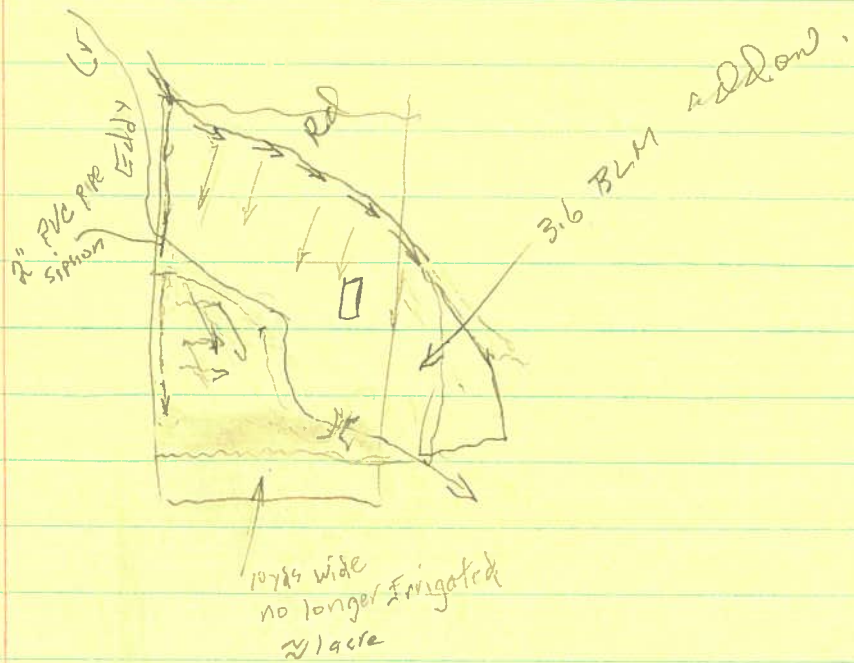

Make amended claim to take in 3.6 ac BLM Permit.

Roll #19

Photo # 10 Sidlo 9" Parshal Flume Flow 3¾" 9/16/93
0.31 ft Q = 0.51 cfs Table 15 p 273

11 Sidlo Diversion Structure - with overflow back to Creek.
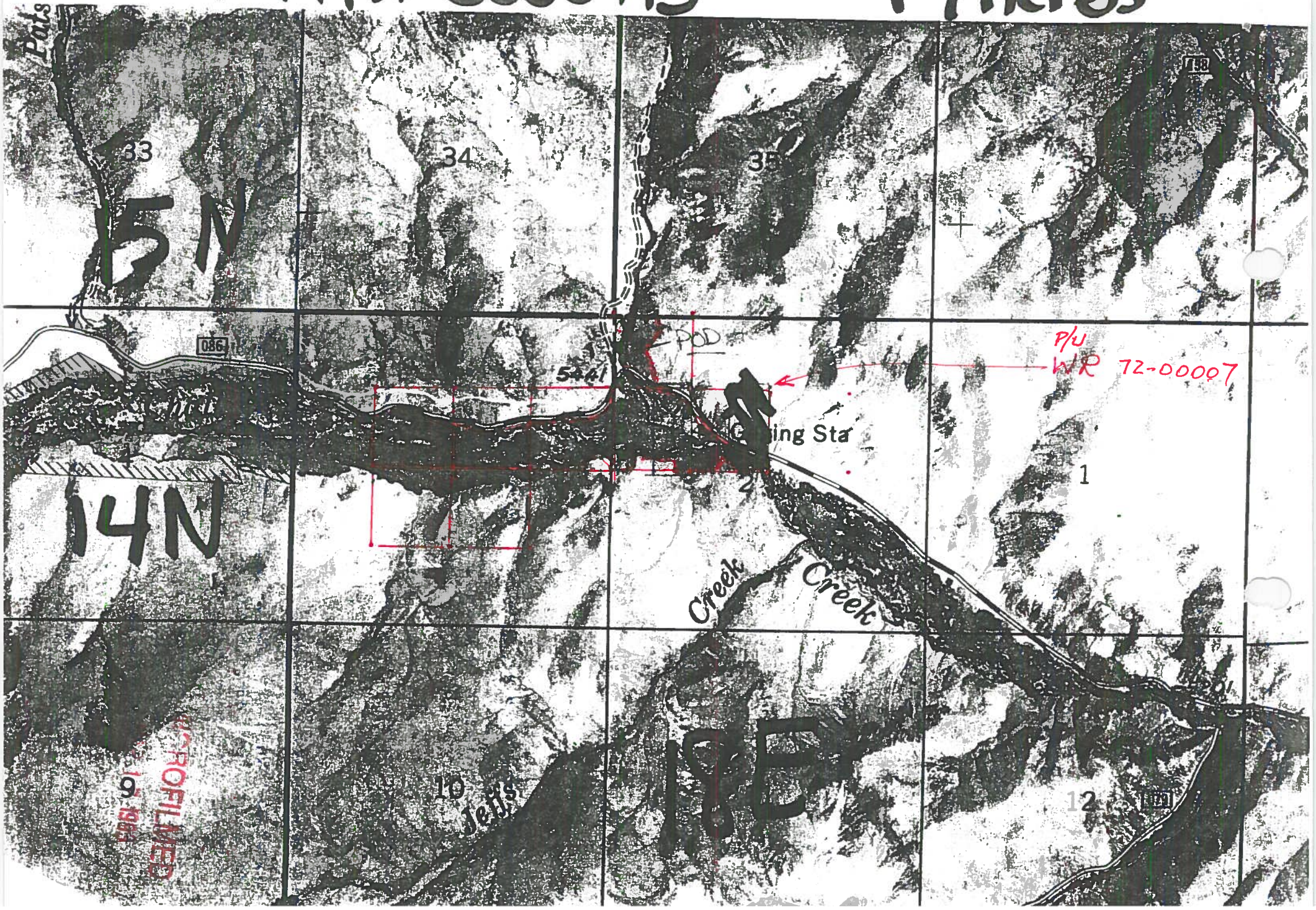
A72-00007B 19 Acres