IN THE DISTRICT COURT OF THE FIFTH JUDICIAL DISTRICT OF THE STATE OF IDAHO,
IN AND FOR THE COUNTY OF TWIN FALLS

IN RE THE GENERAL ADJUDICATION
OF RIGHTS TO THE USE OF WATER FROM
THE SNAKE RIVER BASIN WATER SYSTEM.

CIVIL CASE NUMBER: 39576

Ident. Number: **A41-00032C**
Date Received: 2/ 9/1990
Receipt No: S011155
Received By: _____

NOTICE OF CLAIM TO A WATER RIGHT
ACQUIRED UNDER STATE LAW

1. Name: BART RALPHS 208-548-2421
   Address: PO BOX 235
   ROCKLAND ID 83271

2. Date of Priority: JUN 1, 1882

3. Source: ROCK CREEK, EAST FORK Trib. to: ROCK CREEK

4. Point of Diversion:

Township	Range	Section	1/4 of	1/4 of	1/4	Lot	County
10S	31E	5	NE	SW	SW		POWER

5. Description of diverting works:
   VIA BARNARD-VALDEZ DITCH

6. Water is used for the following purposes:

Purpose	From	To	C.F.S	(or)	A.F.A.
IRRIGATION	04/01	11/01	0.350		

7. Total Quantity Appropriated is:
   0.350 C.F.S. (and/or) A.F.A.

8. Total consumptive use is 42.5 Acre Feet Per Annum.

9. Non-irrigation uses:

10. Place of Use:

Township	Range	Section	1/4 of	1/4	Lot	Use	Acres
10S	31E	7	NE	NE		IRR	5.0
					Section Acres		5.0
		8	NW	NW		IRR	12.0

10. Place of Use: Continued

Township	Range	Section	1/4 of 1/4	Lot	Use	Acres
					Section Acres	12.0
					Total Acres	17.0

11. Place of use in counties: POWER

12. Do you own the property listed above as place of use? YES

13. Other Water Rights Used:
NONE

14. Remarks:
HE FOLLOWING REMARKS ARE LISTED IN WR INFORMATION:
THE SUPPORTING DOCUMENT IS NOT A DECREE BUT IS MERELY AN ARBITRATOR'S FINDINGS AND CONCLUSIONS. THE ONLY PARTY LISTED IN PLEADINGS IS H. P. HOUTZ.
|
THIS WR IS THOUGHT TO BE THE CORRECT BASIS OF CLAIM FOR THIS WR BASED ON WATERMASTER RECORDS AND PRIORITY DATE. THIS CLAIM IS FOR A PORTION OF THE WR 41-00032A.
OWNERSHIP CHANGE MADE 10-20-94 BY TLB.

15. Basis of Claim: DECREED

Case Number:

Court :

Decree date: / /

HOUTZ _____ ET AL. _____
Decree Plaintiff vs Decree Defendant

16. Signature(s)

(a.) By signing below, I/We acknowledge that I/We have received, read and understand the form entitled "How you will receive notice in the Snake River Basin Adjudication." (b.) I/We do ____ do not ____ wish to receive and pay a small annual fee for monthly copies of the docket sheet.

Number of attachments: _____

For Individuals:

I/We do solemnly swear or affirm that the statements contained in the foregoing document are true and correct.

Signature of Claimant(s): _____ Date: _____

_____ Date: _____

State of Idaho)
) SS.
County of _____)

Subscribed and sworn (or affirmed) before me this _____ day

of _____ 19 _____

_____
Notary Public

Seal

Residing at _____

My Commission Expires _____

Form 42-1409(7)

IDWR

NEW PROPERTY OWNER
NOTICE OF CHANGE OF WATER RIGHT OWNERSHIP

Please print or type
(see instructions on back of page)

RECEIVED
AUG 25 1994
Department of Water Resource
Southern Region Offic

DATE OF CLOSING: _____

LEGAL DESCRIPTION OF PROPERTY: Township_____ Range_____
Section_____,_____1/4 of_____1/4 of_____1/4,Govt. Lot_____, BM.
Lot_____,Block,_____,Subdivision/Townsite_____.
If you have additional legal descriptions, please attach separate sheet.

[ ] Served Only by a Public Service Water Supply (all water is received from a city or company who maintains water supply system, owns the water right, and bills the customer on a regular basis)

[ ] Water Right Number(s) Assigned by IDWR: A41-00032C & A41-10013

[ ] Name and Address of Former Owner/Claimant(s)(Seller): VIRGIL C. RALPH
P.O BOX 337
ROCKLAND IDA 83271

[ ] New Owner/Claimant (Purchaser): BART RALPHS

[ ] New Mailing Address: P.O BOX 235
ROCKLAND IDA 83271

[ ] New Telephone Number: (208) 548 - 2421

[ ] Does the change in ownership result in a splitting of the water right owned/claimed? ___yes ✓ no
If yes, then describe the portion of the water right that is now owned/claimed by the new owner:

[ ] Attach proof of ownership, describe proof attached: _____

(proof of ownership must describe either the property conveyed or include the claim number. Proof of ownership is not required if this form is signed by the former owner/claimant.)

[ ] Signature of New Owner/Claimant(s) + Bart Ralphs Date 8-6-94
_____ Date

[ ] Signature of Former Owner/Claimant(s): + Virgil C Ralph Date 8-6-94
_____ Date

(Signature of former claimant(s) is not required if proof of ownership is attached.)

FOR IDWR USE ONLY:
Initial Review and Data-Entry
Date: **By:**
Further Action Needed:
Further Action Taken
Date: **By:**
Final Review and Data-Entry
Date: 10-20-94 **By:** HB
Claim Numbers of Split, if any:

NOTE: A41-10012 stays w/ original owner V.C. Ralph
Sec 7-21-94

Original to be mailed to Idaho Department of Water Resources
Copies to Former Owner and New Owner

State of Idaho
DEPARTMENT OF WATER RESOURCES
Southern Region, 222 Shoshone St. East, Twin Falls, Idaho 83301 (208) 736-3033

CECIL D. ANDRUS
Governor

R. KEITH HIGGINSON
Director

20-OCT-1994 09:25

BART RALPHS
PO BOX 235
ROCKLAND, ID 83271

RE: SRBA CLAIMS: A41-00032C & A41-10013
V.C. RALPHS

DEAR CLAIMANT(S):

PURSUANT TO THE NOTIFICATION THAT YOU HAVE PURCHASED PROPERTY WITH THE ABOVE-REFERENCED ADJUDICATION CLAIM, WE HAVE CHANGED THE DEPARTMENT'S RECORD(S) AS YOU HAVE REQUESTED. **THIS COPY IS FOR YOUR RECORDS.** PLEASE REVIEW THE RECORDS(S) FOR ACCURACY.

SHOULD YOU HAVE ANY QUESTIONS, PLEASE FEEL FREE TO CONTACT ME AT THIS OFFICE.

SINCERELY,

TARA L BACKLUND
SNAKE RIVER BASIN ADJUDICATION
RECORDS CLERK

/TLB
ENCLOSURE

IN THE DISTRICT COURT OF THE FIFTH JUDICIAL DISTRICT OF THE STATE OF IDAHO,
IN AND FOR THE COUNTY OF TWIN FALLS

IN RE THE GENERAL ADJUDICATION
OF RIGHTS TO THE USE OF WATER FROM
THE SNAKE RIVER BASIN WATER SYSTEM.

CIVIL CASE NUMBER: 39576

Ident. Number: A41-00032C
Date Received: 2/09/1990
Receipt No: S011155
Received By: Scc

NOTICE OF CLAIM TO A WATER RIGHT
ACQUIRED UNDER STATE LAW

1. Name: V.C. RALPHS 208-548-2201
   Address: P.O. BOX 337
   ROCKLAND, ID 83271

2. Date of Priority: JUN 01, 1882

3. Source: ROCK CREEK, EAST FORK Trib. to: ROCK CREEK

4. Point of Diversion:

Township	Range	Section	1/4 of	1/4 of	1/4	Lot	County
10S	31E	5	NE	SW	SW		POWER

5. Description of diverting works:
   VIA BARNARD-VALDEZ DITCH

6. Water is used for the following purposes:

Purpose	From	To	C.F.S	(or)	A.F.A.
IRRIGATION	04/01	11/01	0.350		

7. Total Quantity Appropriated is:
   0.350 C.F.S. (and/or) A.F.A.

8. Total consumptive use is 42.5 Acre Feet Per Annum.

9. Non-irrigation uses:

10. Place of Use:

Township	Range	Section	1/4 of	1/4 of	Lot	Use	Acres
10S	31E	7	NE	NE		IRR	5.0
					Section Acres		5.0
		8	NW	NW		IRR	12.0
					Section Acres		12.0

MICROFILMED
MAR 0 4 1993

10. Place of Use: Continued

Total Acres 17.0

11. Place of use in counties: POWER

12. Do you own the property listed above as place of use? YES

13. Other Water Rights Used:
NONE

14. Remarks:
THE FOLLOWING REMARKS ARE LISTED IN WR INFORMATION:
THE SUPPORTING DOCUMENT IS NOT A DECREE BUT IS MERELY AN ARBITRATOR'S FINDINGS AND CONCLUSIONS. THE ONLY PARTY LISTED IN PLEADINGS IS H. P. HOUTZ.
|
THIS WR IS THOUGHT TO BE THE CORRECT BASIS OF CLAIM FOR THIS WR BASED ON WATERMASTER RECORDS AND PRIORITY DATE. THIS CLAIM IS FOR A PORTION OF THE WR 41-00032A.

15. Basis of Claim: DECREED
Case Number:
Court :
Decree date:

HOUTZ ET AL.
Decree Plaintiff vs Decree Defendant

MICROFILMED
MAR 0 4 1993

16. Signature(s)

(a.) By signing below, I/We acknowledge that I/We have received, read and understand the form entitled "How you will receive notice in the Snake Rive Basin Adjudication." (b.) I/We do ____ do not ____ wish to receive and pa a small annual fee for monthly copies of the docket sheet.

Number of attachments: _____

For Individuals:

I/We do solemnly swear or affirm that the statements contained in the foregoing document are true and correct.

Signature of Claimant(s): V.C. Palgbs Date: 2/9/90

_____ Date: _____

State of Idaho)
) SS.
County of Twin Falls)

Subscribed and sworn (or affirmed) before me this 9th day of February 1990

Stan Collo
Notary Public

Seal

Residing at Twin Falls, Idaho

My Commission Expires December 7, 1994

MICROFILMED
MAR 0 4 1993

T9S
T10S

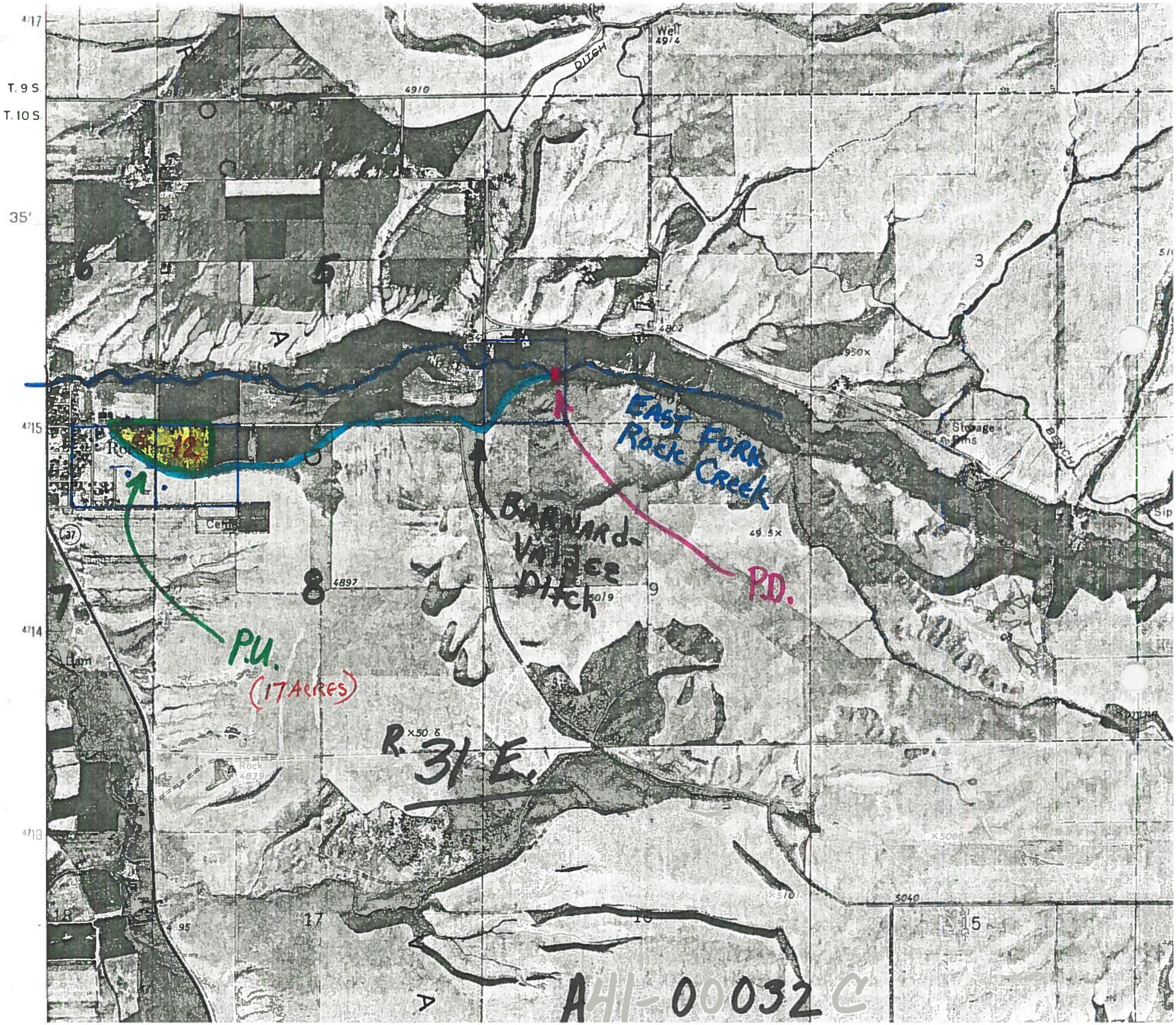

MICROFILMED
MAR 0 4 1993

41-00032 SPLIT REVIEW

10/21/99
Sec

WR			(C)	R	
-32B (.34 cfs)	-32B	UDY	(.34)	(.34)	⟨T#4651⟩
	32C	RALPHS	(.20)	.228	
	32D	Lasley	(.18)	.18	
	32E	Poulson	(.04)	.02	
-32A (.86 cfs)	32F	CITY	(.68)	.212	Remaining Balance
	32G	MAY	(.12)	.12	
	32H	KRESS	(.10)	.10	
			1.66	.988	
1.20 cfs 60"			Overclaimed	(1.20 − .988) = .212	

VERIFIED BY Sw

AJ0749NP
No. R41-00032C

IDAHO DEPARTMENT OF WATER RESOURCES
ADJUDICATION CLAIM PROFILE REPORT
(REGIONAL)

OWNER CODE	NAME & ADDRESS	PRIORITY DATE	WATER USE	USE PERIOD FROM TO	DIVERSION RATE	DIVERSION VOLUME
C	BART RALPHS PO BOX 235 ROCKLAND ID 83271 (208) 548-2421	06/01/1882	IRRIGATION	04-01 10-31	0.228 CFS	
				TOTAL DIVERSION:	0.228 CFS	

Water Source: ROCK CREEK, EAST FORK Tributary to: ROCK CREEK Stage: DECREED

Point(s) of Diversion: T10S R31E S04 NESWSW POWER County

Place of use Legal Description for: IRRIGATION

T	R	S	NE: NENE Lt Ac	NE: NWNE Lt Ac	NE: SWNE Lt Ac	NE: SENE Lt Ac	NW: NENW Lt Ac	NW: NWNW Lt Ac	NW: SWNW Lt Ac	NW: SENW Lt Ac	SW: NESW Lt Ac	SW: NWSW Lt Ac	SW: SWSW Lt Ac	SW: SESW Lt Ac	SE: NESE Lt Ac	SE: NWSE Lt Ac	SE: SWSE Lt Ac	SE: SESE Lt Ac	SUM
10S	31E	7	.4																0.4
10S	31E	8						11											11.0
																		TOTAL ACRES	11.4

POU County: POWER

Other Rights: NONE

Dates: Exam Made Date: 07/21/1994 Verified Date: 08/19/1999 Objection Filed Date:

Misc: Water District Number: 41 Field Inspection Flag:
Presumption Flag: D

IDAHO DEPT OF WATER RESOURCES

41-00032C

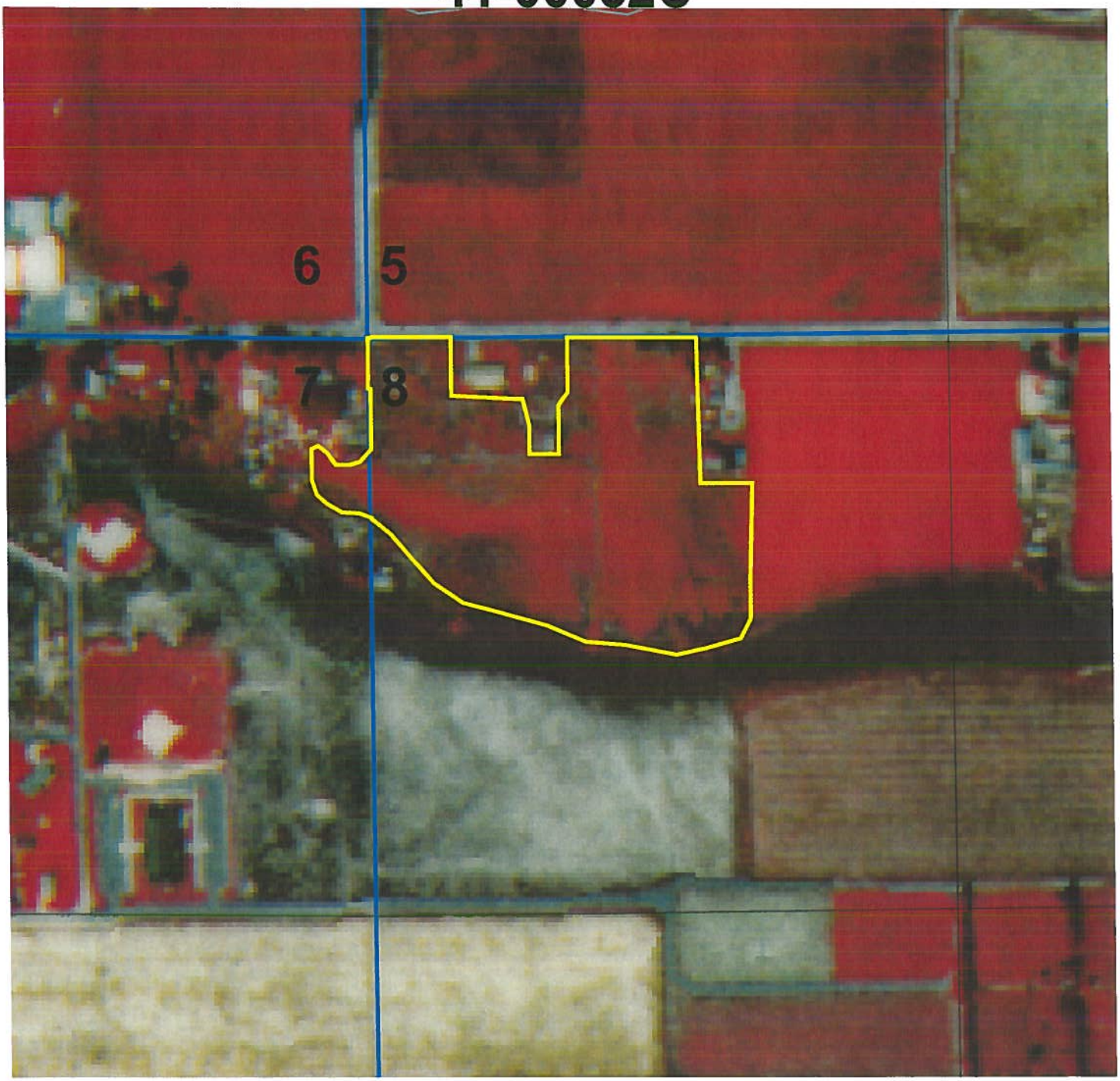

660 0 660 Feet

T10S, R31E, SEC. 7 & 8

N
W E
S

RECOMMENDED PLACE OF USE
POINT OF DIVERSION
SECTION LINES
1/4 - 1/4 LINES

GIS PLACE OF USE PRESENTATION
1987 &/OR 1988 NAPP PHOTOGRAPHY
*** REVISED ***
DATA ENTRY BY: STEVE CLELLAND
DATE: August 19, 1999

Conv. Memo 6/30/99
SCC

Bart Ralphs: ~0032C



Modify cfs

GIS
8/19/99 Revised = 11.4 Ac.
SC

Q = 11" or .22 cfs

VERIFIED BY Sw

AJ0749NP
No. R41-00032C

IDAHO DEPARTMENT OF WATER RESOURCES
ADJUDICATION CLAIM PROFILE REPORT
(REGIONAL)

DATE: 06/11/99
PAGE: 1

OWNER CODE	NAME & ADDRESS	PRIORITY DATE	WATER USE	USE PERIOD FROM	TO	DIVERSION RATE	DIVERSION VOLUME
C	BART RALPHS PO BOX 235 ROCKLAND ID 83271 (208) 548-2421	06/01/1882	IRRIGATION	04-01	10-31	~~0.24~~ CFS	.228 cfs
				TOTAL DIVERSION:		~~0.24~~ CFS	

Water Source: ROCK CREEK, EAST FORK Tributary to: ROCK CREEK Stage: DECREED

Point(s) of Diversion: T10S R31E S04 NESWSW POWER County

Place of use Legal Description for: IRRIGATION

T	R	S	NE: NENE Lt Ac	NE: NWNE Lt Ac	NE: SWNE Lt Ac	NE: SENE Lt Ac	NW: NENW Lt Ac	NW: NWNW Lt Ac	NW: SWNW Lt Ac	NW: SENW Lt Ac	SW: NESW Lt Ac	SW: NWSW Lt Ac	SW: SWSW Lt Ac	SW: SESW Lt Ac	SE: NESE Lt Ac	SE: NWSE Lt Ac	SE: SWSE Lt Ac	SE: SESE Lt Ac	SUM
10S	31E	7	~~01.4~~																~~1.2~~
10S	31E	8						11											~~11.0~~ 11.4
																		TOTAL ACRES	~~12.2~~

POU County: POWER

Other Rights: NONE

Dates: Exam Made Date: 07/21/1994 Verified Date: 06/11/1999 Objection Filed Date:

Misc: Water District Number: 41 Field Inspection Flag:
Presumption Flag: D

* Revised POU & Q per Bart Ralphs @ NOE meeting 6/30/99 w/sec

CLAIM NUMBER A41-00032C DATE 5/28/99

AGENT Scc

TRANSFER NUMBER

CLAIMED ACRE TOTAL 17

GIS ACRE TOTAL 12.2

	TWP	RNG	SEC	NE				NW				SW				SE				
				NE	NW	SW	SE	NE	NW	SW	SE	NE	NW	SW	SE	NE	NW	SW	SE	
CLAIM	10S	31E	7	5																5
GIS				1.2																1.2
RECOM	GIS Revised			0.4																0.4
CLAIM			8						12											12
GIS									11											11
RECOM									11											11
CLAIM																				
GIS																				
RECOM																				

B41-POU.SHP

SHAPE NOS.

133

Decree Duty: limit POU to GIS 12.2 Ac., ~~flow @ 12.2" 0.244 cfs~~

GIS Revised POU: 11.4 AC. = 0.228 cfs
(8/19/99 scc)

B41-POD.SHP

NOS. DESCRIPTION

4 Valdez Ditch: T10S, R31E, S4, NESWSW

DBF TABLES UPDATED

B41-DBPOU.DBF ✓ scc 3/10/00

B41-DBPOD.DBF

JPEG LAYOUT ✓ 41-00032C ✓ revised 8/19/99 scc

IDAHO DEPT OF WATER RESOURCES
41-00032C

660 0 660 1320 Feet

T10S R31E SEC. 7 & 8

N W E S

RECOMMENDED PLACE OF USE
POINT OF DIVERSION
SECTION LINES
1/4 - 1/4 LINES

Revised POU
8/19/99
SCL

GIS PLACE OF USE PRESENTATION
1987 &/OR 1988 NAPP PHOTOGRAPHY

DATA ENTRY BY: STEVE CLELLAND
DATE: May 28, 1999

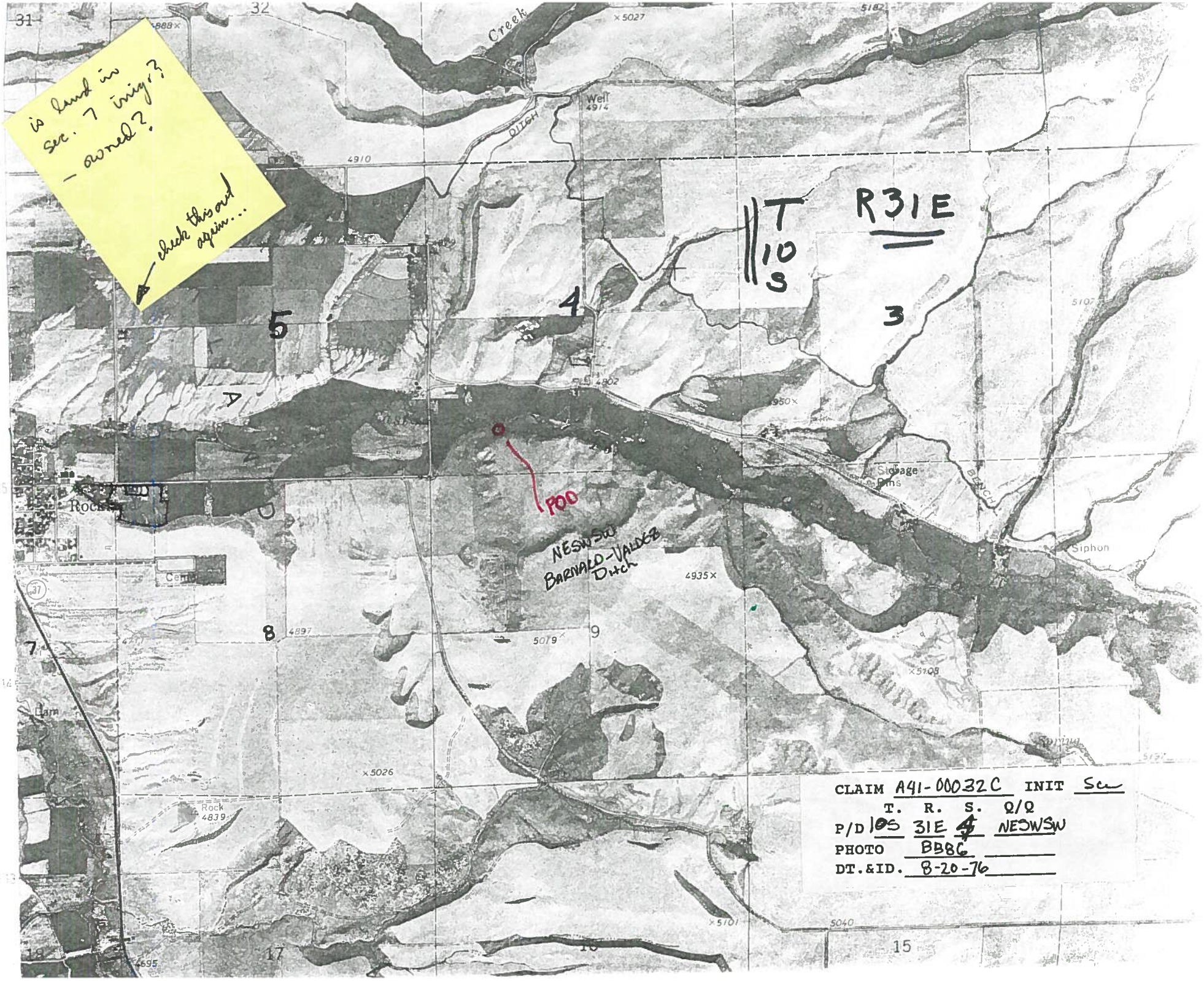
is land in sec. 7 irrig? – owned?
check this out again...
T 10 S
R31E
POD
NESWSW
BARNALD-VALDEZ Ditch
Creek
Well 4914
DITCH
Rock
Dam
Siphon
Spring
CLAIM A41-00032C INIT Sw
T. R. S. Q/Q
P/D 10S 31E 4 NESWSW
PHOTO BB86
DT.&ID. 8-20-76

State of Idaho
DEPARTMENT OF WATER RESOURCES
Southern Region, 222 Shoshone St. East, Twin Falls, Idaho 83301 (208) 736-3033

CECIL D. ANDRUS
Governor PHILIP E. BATT

R. KEITH HIGGINSON
Director

February 10, 1995

Dear Wateruser:

In response to the Bench Ditch Irrigation Company's letter to IDWR dated January 25, 1995, this letter is being sent to all waterusers of record in the Basin 41 Water District.

As you may know, the arbitration for delivery of water that has operated in the Rockland valley for over 100 years has been very effective in allowing the delivery of water rights by the local watermaster. The box method described in the arbitration has worked to divide the waters fairly, but recent studies of the boxes have determined the actual flow rates that have been delivered for years are different than the rates listed in the arbitration. This is largely due to the fact that the box method, as applied in the valley, is not a standard measuring device.

It is IDWR's position that:

Rights recommended in the ongoing Snake River Basin Adjudication, will be based on the historical beneficial use and historical diversion rate represented by use of the box method.

Conversion to an approved, standard measuring device is encouraged but should not result in a increase in the amount of water diverted. IDWR requests, before any old diversion structure is removed or destroyed, to view and measure the historical diversion rate as delivered by the box described in the arbitration.

Any change in measuring devices or structures that results in an increase of diversion rates above the historical beneficial use will result in injury to junior right holders within the Rock Creek system.

We look forward to working with all waterusers in the district. SRBA examinations will resume in the spring of 1995 and IDWR will measure and evaluate all of the structures diverting from Rock Creek and the East Fork of Rock Creek. If you have questions please contact me at my office in Twin Falls.

Sincerely,

STEVE CLELLAND
Water Resource Agent

A41-00032C

IDAHO DEPARTMENT OF WATER RESOURCES
ADJUDICATION CLAIMS PROOF READING REPORT
(REGIONAL)

Water Right Number - R41-00032C Prefix Translation: RESEARCH Old (D) Number -

Last Name	First Name	Address
*** C - CURRENT OWNER ***		
RALPHS	BART	1 - PO BOX 235 2 - 3 - City- ROCKLAND State- ID Zip- 83271 Phone - 208-548-2421
*** O - ORIGINAL OWNER ***		
RALPHS	V.C.	1 - P.O. BOX 337 2 - 3 - City- ROCKLAND State- ID Zip- 83271 Phone - 208-548-2201

Priority Date	Region	Stage	Status
06/01/1882	17 SOUTHERN	D - DECREED	

Source: ROCK CREEK, EAST FORK

Tributary: ROCK CREEK

Point of Diversion

Twn	Rng	Sec	Tract	Lot	RFlg	County
10S	31E	~~5~~ 4	NE SW SW		(77)	POWER

Water Use

Code	Description	Period From	Period To	Diversion Rate	Diversion Volume
01	IRRIGATION	04/01	11/01	0.350	

Total Div. Rate: ~~0.350~~ .24
Total Div. Volume:
Total Consumptive Use: ~~42.5~~
KW Usage:

Place of Use

Twn	Rng	Sec	Tract	Lot	Acres	Code	Description	County
10S	31E	7	NE NE		~~5.0~~ 1.2	01	IRRIGATION	(77) POWER
10S	31E	8	NW NW		~~12.0~~ 11	01	IRRIGATION	(77) POWER

Total Acres: ~~17.0~~ 12.2

Diversion Means - VIA BARNARD-VALDEZ DITCH

Non-Irrigation Use -

Other Rights for Same Use - NONE

Remarks

HE FOLLOWING REMARKS ARE LISTED IN WR INFORMATION:
THE SUPPORTING DOCUMENT IS NOT A DECREE BUT IS MERELY AN

Comm

Water right number - R41-00032C   Prefix Translation: RESEARCH

+ - Remarks - +

ARBITRATOR'S FINDINGS AND CONCLUSIONS. THE ONLY PARTY
LISTED IN PLEADINGS IS H. P. HOUTZ.

THIS WR IS THOUGHT TO BE THE CORRECT BASIS OF CLAIM FOR THIS WR
BASED ON WATERMASTER RECORDS AND PRIORITY DATE. THIS CLAIM IS
FOR A PORTION OF THE WR 41-00D32A.
OWNERSHIP CHANGE MADE 10-20-94 BY TLB.

Comm

+ - Old Water Right Numbers - +

A4100032A

+ - Conditions of Approval - +

No Conditions of Approval found.

+ - - - - Decree Plaintiff - - - +	+ - - - - Decree Defendant - - - +	+ - Decree Date - +
HOUTZ	ET AL.	00/00/0000

+ -Comments- +

Date: 10/20/1994 User Id: TBACKLUN Subject: OWNERSHIP CHANGE
OWNERSHIP CHANGE RECEIVED 8-25-94. V. RALPHS-FORMER OWNER, B. RALPHS-NEW OWNER. BOTH SIGNATURES ON FORM, OWNERSHIP
CHANGED 10-20-94.

+ - - Audit Fields - - +

10/20/94 TBACKLUN

+ - Adjudication Rights Dates and Flags Area - +

Court Report Filing	- 00/00/0000	Field Inspection Made	- 00/00/0000	Civil Case Number	- 39576
Objection Filed Date	- 00/00/0000	Field Inspection Flag	-	Old Case Number	-
Response Filed Date	- 00/00/0000	Verified Date	- 00/00/0000	Old Judicial District	-
Claim Received Date	- 02/09/1990	Last Amended Date	- 00/00/0000	Temporary Right	- T
		Receipt Number	-	Water District	- 41
		POU Ownership Flag	- Y	Federal/State Indicator	- S
		Name Connector	-	Presumption Flag	- D
				Notice of Error Flag	-

STATE OF IDAHO
DEPARTMENT OF WATER RESOURCES
ADJUDICATION CLAIM VERIFICATION REPORT

10:48:27
04/22/91

QUICKLOOK INFORMATION

CLAIM NUMBER: A41-00032C

WR ELEMENT	FIELD EXAM Y/N	CORRESPONDENCE SENT/RECEIVED BY WHOM/DATE	FIELD EXAM BY WHOM/DATE	CHANGE CLAIM Y/N	VERIFIED BY CODE	COMPLETED REVIEW WHOM/DATE	COMPLETED DATA ENTRY WHOM/DATE	VERIFIED DATE WHOM/DATE
PRIORITY DATE	Y		7-21-94 Sw	N	6.	Sw 11-10-94		
POINT OF DIV	Y			N	1,5			
SOURCE	Y			N	1,5			
PLACE OF USE	Y							
DIV. AMOUNT CFS/VOLUME	Y							
CONSUMPTIVE USE	-							
PURPOSES	Y							
PERIOD OF USE	Y							
BASIS OF CLAIM	Y							
REMARKS	Y							

"VERIFIED BY" CODES

TOPO MAP/ORTHO-PQ = 1
ASCS MAP = 2
WATERMASTER RECORDS = 3
NAPP PHOTOS = 4
FIELD EXAM = 5
OTHER (SEE REMARKS) = 6

THESE CODES ARE USED TO INDICATE HOW THE FIELD EXAMINER VERIFIED THE INFORMATION USED FOR THIS FIELD EXAMINATION. INDICATED ARE ALL CODES WHICH APPLY.

STATE OF IDAHO
DEPARTMENT OF WATER RESOURCES
ADJUDICATION CLAIM VERIFICATION REPORT

10:48:27
04/22/91

PAGE: 1

CLAIM NUMBER: A41-00032C

GENERAL INFORMATION

LAST: RALPHS FIRST: V.C.
ADDRESS: P.O. BOX 337
CITY: ROCKLAND STATE: ID ZIP: 83271
PHONE NUMBER: 208-548-2201

A of owner: Burt Ralphs.

OWNER CODE: C

	DATABASE	FIELD EXAMINER
FIELD EXAM REQUIRED?		
VERIFICATION REQUIRED DUE TO REMARKS?	Y	

CLAIM REMARKS: THE FOLLOWING REMARKS ARE LISTED IN WR INFORMATION:
THE SUPPORTING DOCUMENT IS NOT A DECREE BUT IS MERELY AN ARBITRATOR'S FINDINGS AND CONCLUSIONS. THE ONLY PARTY LISTED IN PLEADINGS IS H. P. HOUTZ.
|
THIS WR IS THOUGHT TO BE THE CORRECT BASIS OF CLAIM FOR THIS WR BASED ON WATERMASTER RECORDS AND PRIORITY DATE. THIS CLAIM IS FOR A PORTION OF THE WR 41-D0032A.

FIELD EXAMINATION INFORMATION

CONTACT PERSON: V. C. RALPHS PHONE NUMBER: (___) ___-_____

DATE OF FIELD EXAM: 7/21/94 APPOINTMENT MADE: Y(__) N(X) TIME: ___:___ A(__) P(__)

ACCOMPANIED BY: SAME PHONE NUMBER: (___) ___-_____

RELATIONSHIP TO CLAIMANT: _____

DIRECTIONS TO PROPERTY / REMARKS:
(see field exam Notes)

PRIORITY DATE REVIEW PAGE

CLAIM NUMBER: A41-0D032C

A. AJ CLAIM: # A41-00032C PRIORITY DATE: 06-01-1882 STAGE: D

B. WR RECORD: # 41-00032 PRIORITY DATE: - - STAGE:

C. FIELD EXAM REQUIRED?

	DATABASE	FIELD EXAMINER
DUE TO PRIORITY DATE DISCREPANCY? (Y/N)	Y	_____

ARE THERE OBVIOUS REASONS TO QUESTION THE PRIORITY DATE CLAIMED? Y(__) N(✓)
IF YES EXPLAIN.

REMARKS: as per arbitration

RECOMMENDED PRIORITY DATE:
6-1-1882

REVIEWED BY Su DATE 11-10-94

POINT OF DIVERSION REVIEW SHEET

CLAIM NUMBER: A41-00032C

A. AJ CLAIM POINT OF DIVERSION AND SOURCE:

RIGHT	TWP.	RGE.	SEC.	1/4	1/4	1/4	LOT	CNTY
A41-00032C	10S	31E	5	NE	SW	SW		POWER

OTHER AJ CLAIMS WITH SAME AJ POD

A PREFIX	R PREFIX
A41-00024A	NONE
A41-00028	
A41-00002A	

WR RECORDS IN SAME 40 ACRE TRACT

41-00027B
41-00028
41-00033
41-00034

SOURCE: ROCK CREEK, EAST FORK

TRIB: ROCK CREEK

B. WR POINT OF DIVERSION AND SOURCE:

4100032 THERE IS NO POD ASSOCIATED WITH THIS WATER RIGHT NUMBER

C. FIELD EXAM REQUIRED?

	DATABASE	FIELD EXAMINER
DUE TO POD DISCREPANCY? (Y/N)	Y	N
DUE TO SOURCE DISCREPANCY? (Y/N)	Y	N

REMARKS:

Confirmed by Exam & OPQ BB86
Source & POD headgate to Ditch.
Change in Section to 4

(Sm 11-10-94)

POINT OF DIVERSION REVIEW SHEET CONTINUED

CLAIM NUMBER: A41-DDD32C

RECOMMENDED POINT(S) OF DIVERSION AND SOURCE:

TWP.	RGE.	SEC.	1/4	1/4	1/4	LOT	COUNTY
		4	NE	SW	SW		

OK

SOURCE:

TRIB:

REVIEWED BY: SW

DATE: 11-10-99

* Change section to 4

PLACE OF USE REVIEW SHEET

CLAIM NUMBER: A41-00D32C

A. ROOT WATER RIGHT NUMBERS: A41-00032C
A41-00032D
A41-00032E
A41-00032F
A41-00032G
A41-00032B

B. POU LISTING

TWP	RNG	SEC	1/4	1/4	LOT	NAME	AJ #/ACRES	WR #/ACRES	LANDSAT DATA	FIELD EXAM.	RECOMM. ACRES
10S	31E	7	NE	NE		RALPHS , V.C.	A41-00032C / 5.0	- /	42.0		
			NE	NE		RALPHS , V.C.	A41-10012 /	- /			
			NE	NE		RALPHS , V.C.	A41-10013 /	- /			
			NE	NE	1	POULSON , MILTON T.	A41-00032E / 1.0	- /			
			NE	NE		ROCKLAND WATER AND SEWER ASSOC	A41-04023 /	- /			
			NE	NE		CITY OF ROCKLAND	A41-00002B / 5.0	- /			
			NE	NE		CITY OF ROCKLAND	A41-00025C / 5.0	- /			
			NE	NE		CITY OF ROCKLAND	A41-00032F / 5.0	- /			
			NE	NE		U.S. DEPT. OF INTERIOR		41-02030 /			
10S	31E	8	NW	NW		RALPHS , V.C.	A41-00032C /12.0	- /	40.0		
			NW	NW		ROCKLAND WATER AND SEWER ASSOC	A41-04023 /	- /			
			NW	NW		MAY , ANNA	A41-00029A /20.5	- /			
			NW	NW		MAY , JOSEPH LEE	A41-00032G /20.5	- /			
			NW	NW		MAY , JOSEPH LEE	A41-00033A /20.5	- /			
			NW	NW		MAY , JOSEPH LEE	A41-00038A /20.5	- /			
			TOTAL ACRES			A41-00032C	17.00		82.00		

ARE IRRIGATED ACRES FOUND IN TRACTS OTHER THAN INDICATED ABOVE, Y( ) N( )
IF YES SEE ATTACHED SHEET:

C. FIELD EXAM REQUIRED?

	DATABASE	FIELD EXAMINER
DUE TO POU DISCREPANCY? (Y/N)	Y	_____

11-10-94 : Clarify the irrigation of lands in section 7. Is it owned? is it irrigated
See

CLAIM NUMBER: A41-00032C

PRESUMPTION FLAG: D

REMARKS:

RECOMMENDATIONS:

TOTAL ACRES: _____

REVIEWED BY: _____ DATE: _____

PURPOSES REVIEW SHEET

CLAIM NUMBER: A41-00D32C

A. AJ CLAIMED USES:

	PURPOSES	MONTH/DAY	DIVERSION QUANTITY
A41-00032C	IRRIGATION	FROM 04-01 TO 11-01	.350 CFS
		TOTAL DIVERSION RATE/VOLUME CLAIMED	.350 CFS

B. WR RECORDED USES:

PURPOSES	MONTH/DAY	DIVERSION QUANTITY
	TOTAL DIVERSION RATE/VOLUME CLAIMED	

PRESUMPTION FLAG: D

C. FIELD EXAM REQUIRED?

	DATABASE	FIELD EXAMINER
DUE TO WATER-USE DISCREPANCY? (Y/N)	Y	_____
DUE TO DIVERSION RATE DISCREPANCY? (Y/N)	Y	_____
DUE TO PERIOD FROM/TO DISCREPANCY? (Y/N)	Y	_____

D. PERIOD OF USE:

RECOMMEND AS CLAIMED? Y(___) N(___)

RECOMMEND TO WR STANDARDS OR OTHER? Y(___) N(___) Explain in remarks, below.

REMARKS:

DIVERSION AMOUNT REVIEW SHEET

CLAIM NUMBER: A41-0D032C

A. DOES DIVERSION RATE CLAIMED AGREE WITH EXISTING RECORDS? Y(___) N(___)

AJ TOTAL CLAIMED DIVERSION RATE: 0.35D CFS
WR ROOT RIGHT TOTAL DIVERSION RATE: CFS

*** IF NO or IF STATUTORY CLAIM or BENEFICIAL USE then flow measurement required. ***
** If an amount smaller than the original diversion rate is **
** claimed and an exam is NOT required, explain in remarks. **

FLOW MEASUREMENT REQUIRED?

	DATABASE	FIELD EXAMINER
DUE TO STAGE OR DIVERSION RATE DISCREPANCY? (Y/N)	Y	_____

B. FLOW MEASUREMENT

MEASUREMENT METHOD _____, SEE ATTACHED CALCULATIONS.

C. ARE OTHER WATER RIGHTS USED? Y(__) N(__) IF YES COMPLETE OVERLAP REVIEW.

OTHER RIGHTS LISTED IN CLAIM: NONE

LIST ALL RIGHTS WITH A SAME POU AND IRRIGATION USAGE:

CLAIM	SOURCE	NAME	DIV. RATE	DIV. RATE/ACRE	DIV. VOL.	DIV. VOL./ACRE
A41-00032C	ROCK CREEK, EAST FORK	RALPHS , V.C.	0.350	0.020		
A41-00032E	ROCK CREEK, EAST FORK	POULSON , MILTON T.	0.040	0.040		
A41-00025C	ROCK CREEK, EAST FORK	CITY OF ROCKLAND	0.400	0.004		
A41-00032F	ROCK CREEK, EAST FORK	CITY OF ROCKLAND	0.680	0.007		
A41-00029A	ROCK CREEK, EAST FORK	MAY , ANNA	0.200	0.004		
A41-00032G	ROCK CREEK, EAST FORK	MAY , JOSEPH LEE	0.120	0.002		
A41-00033A	ROCK CREEK, EAST FORK	MAY , JOSEPH LEE	0.120	0.002		
A41-00038A	ROCK CREEK, EAST FORK	MAY , JOSEPH LEE	0.570	0.013		

LIST ALL RIGHTS WITH SAME POU BUT NOT USED FOR IRRIGATION.

CLAIM NO.	PURPOSES	NAME	MONTH/DAY		RATE	VOLUME
A41-10012	DOMESTIC	RALPHS , V.C.	FROM 01-01	TO 12-31	.040 CFS	
A41-1D012	STOCKWATER	RALPHS , V.C.	FROM 01-01	TO 12-31	.020 CFS	
A41-1D013	STOCKWATER	RALPHS , V.C.	FROM 01-01	TO 12-31	.020 CFS	
A41-04023	MUNICIPAL	ROCKLAND WATER AND SEWER ASSOC	FROM 01-01	TO 12-31	.670 CFS	

D. RATE/VOLUME CALCULATIONS: (IRRIGATION)

1a. IRRIGATION RATE

1b. CALCULATIONS

ACRES _____ x 0.02 CFS/ACRE = _____ CFS
(Taken from p/u review)

DOES AMOUNT CLAIMED EXCEED 0.02 CFS/ACRE? Y(___) N(___)

*** IF YES ADDITIONAL WATER USE FORM FILED AND ATTACHED? Y(__) N(__) ***

2. IRRIGATION CONSUMPTIVE USE

CLAIMED CONSUMPTIVE USE = 42.5 AF/A

ACRES _____ x CONSUMPTIVE VOL. AF/A FOR AREA _____ =

TOTAL CONSUMPTIVE USE _____ AF/A

3. IRRIGATION DIVERSION VOLUME

CLAIMED DIVERSION VOLUME = AF/A

ACRES _____ x DIVERSION VOL. AF/A FOR AREA _____ =

TOTAL DIVERSION VOLUME _____ AF/A

4. CALCULATIONS FOR USES OTHER THAN IRRIGATION:

SEE ATTACHED SHEET? Y(____) N(____)

REMARKS: (Include limitations on CONSUMPTIVE USE for combined rights.)

CLAIM NUMBER: A41-00032C

RECOMMENDATIONS:

REC. PURPOSES	REC. PERIOD FROM	TO	REC. DIV RATE CFS DATABASE	EXAMINER	REC. DIV VOL. AF/A DATABASE	EXAMINER	REC. CONS. USE DATABASE	EXAMINER
_____	_____	_____		_____		_____		_____
TOTAL FOR THIS RIGHT				_____		_____		_____

REVIEWED BY: _____ DATE: _____

BASIS OF CLAIM REVIEW SHEET

CLAIM NUMBER: A41-00032C

A. CHECK ONLY THE FOLLOWING THAT APPLY:

	ACCEPTED AS CLAIMED	NEEDS REVIEW
OWNERSHIP _____	( )	( )
FORFEIT/ABANDON _____	( )	( )
ADDITIONAL DIV. AMOUNT _____	( )	( )

B. SPLIT WATER RIGHT REVIEW

ROOT WATER RIGHT NUMBER: 41-00032

	DATABASE	EXAMINER	
TOTAL DIVERSION RATE OF WR SPLITS	2.060	_____	CFS

SPLITS:

OLD RIGHT NUMBERS	CURRENT CLAIM NUMBERS	DIVERSION RATE	CURRENT "R" CLAIM NUM.	"R" DIV. RATE	WR RIGHT NUMBERS	DIVERSION RATE
A41-00032A	A41-00032C	0.350	-		41-00032A	0.860
-	A41-00032D	0.180	-		-	
A41-00032A	A41-00032E	0.040	-		41-00032A	0.860
-	A41-00032F	0.680	-		-	
-	A41-00032G	0.120	-		-	
A41-00032B	A41-00032B	0.340	-		41-00032B	0.340
-	-		-		41-00032	
	TOTAL CFS	1.710				2.060

DIVERSION RATE REVIEW

	DATABASE	FIELD EXAMINER
DO THE SUM CFS RATE OF THE SPLITS EQUAL THE ROOT RIGHT CFS RATE? (Y/N)	N	_____
IF NO, is the written review sheet attached? (Y/N)		_____

REMARKS:

AUTHENTICATION:

SIGNATURE: _____ DATE: _____

NAME OF FIELD EXAMINER: _____ TITLE: _____

7-21-94 A41-00032C V.C. RALPHS
A41-10012
A41-10013

Met w/ Mr. Ralphs —
He showed me the stock well site
& pon.

Says the irrigation is all by flood irrig.
& confirmed by me by exam
Limited water supply has allowed dry conditions.
Property Now owned by his Son. He has
retained the House & Well (A41-10012)
& left him a Δ of owner form w/ WR #'s on it
to send in with signatures.

by Steve Cleland

→ Sec. 7
FENCE IS
SECTION LINE
← Sec. 8

POU PASTURE.

PHOTO:
R41-13
by SCC
7-21-94

A41-00032 C

RALPHS