Idaho Department of Water Resources



Claim Number: 2-2267
Legal: T05S, R07E, S31
T06S, R07E, S5-9, 16 & 17
Reviewed By: SJR 10/20/05

N

Point of Diversion
Place of Use
Sections
Quarter Quarter Lines

10/21/2005

IDAHO DEPARTMENT OF WATER RESOURCES

PRELIMINARY RECOMMENDATION OF WATER RIGHTS ACQUIRED UNDER STATE LAW

RIGHT NUMBER: 2-2267

NAME AND ADDRESS: US ECOLOGY IDAHO INC
300 E MALLARD STE 300
BOISE ID 83706

BLANKSMA LAND & STORAGE LLC
PO BOX 106
HAMMETT ID 83627

SOURCE: SNAKE RIVER TRIBUTARY: COLUMBIA RIVER

QUANTITY: 5.200 CFS
1,040.000 AFY

PRIORITY DATE: 01/20/1964

POINT OF DIVERSION:

T05S R07E S31 NWSE Lot 7 Within OWYHEE County

PURPOSE AND PERIOD OF USE:

PURPOSE OF USE	PERIOD OF USE	QUANTITY
IRRIGATION	04/01 11/01	5.200 CFS 1,040.00 AFY

The use of water for irrigation under this right may begin as early as March 1 and may continue to as late as November 15, provided other elements of the right are not exceeded. The use of water before April 1 and after November 1 under this remark is subordinate to all water rights having no subordinated early or late irrigation use and a priority date earlier than the date a partial decree is entered for this right.

PLACE OF USE: IRRIGATION Within OWYHEE County

T06S R07E S05	NESW	40.0	T06S R07E S05	NWSW	40.0
T06S R07E S05	SWSW	40.0	T06S R07E S05	SESW	40.0
T06S R07E S06	SWNE	40.0	T06S R07E S06	SENE	40.0
T06S R07E S06	SESW	40.0	T06S R07E S06	NESE	40.0
T06S R07E S06	NWSE	40.0	T06S R07E S06	SWSE	40.0
T06S R07E S06	SESE	40.0	T06S R07E S07	NENE	40.0
T06S R07E S07	NWNE	40.0	T06S R07E S07	SWNE	40.0
T06S R07E S07	SENE	40.0	T06S R07E S07	NENW	40.0
T06S R07E S07	NESE	40.0	T06S R07E S07	SESE	40.0
T06S R07E S08	NWNE	40.0	T06S R07E S08	SWNE	40.0
T06S R07E S08	NENW	40.0	T06S R07E S08	NWNW	40.0
T06S R07E S08	SWNW	40.0	T06S R07E S08	SENW	40.0
T06S R07E S08	NESW	40.0	T06S R07E S08	SWSW	40.0
T06S R07E S08	SESW	40.0	T06S R07E S08	NWSE	40.0
T06S R07E S08	SWSE	40.0	T06S R07E S08	SESE	40.0
T06S R07E S09	NENE	40.0	T06S R07E S09	NWNE	40.0
T06S R07E S09	SWNE	40.0	T06S R07E S09	SENE	40.0
T06S R07E S16	NWNW	40.0	T06S R07E S17	NENE	40.0
T06S R07E S17	NWNE	40.0			

1480 ACRES TOTAL

Rights 2-2267, 2-7022A, 2-7023A, 2-7019C, 2-7102A and 2-7124 when combined shall not exceed the irrigation of 918 acres within the place of use described above in a single irrigation season.

This right is limited to the irrigation of 260 acres within the place of use described above in a single irrigation season.

OTHER PROVISIONS NECESSARY FOR DEFINITION OR ADMINISTRATION OF THIS WATER RIGHT:

This partial decree is subject to such general provisions necessary for the definition of the rights or for the efficient administration of the water rights as may be ultimately determined by the Court at a point in time no later than the entry of a final unified decree. Section 42-1412(6), Idaho Code.

EXPLANATORY MATERIAL: BASIS OF CLAIM - License

This right does not grant any right-of-way or easement across the land of another.

After specific notification by the Department, the right holder shall install a suitable measuring device or shall enter into an agreement with the Department to determine the amount of water diverted from power records and shall annually report the information to the Department.

Rights 2-7022A, 2-7023A, 2-7019C, 2-7102A and 2-7124 are also diverted through the point of diversion described above.

This right when combined with all other rights shall provide no more than 0.02 cfs per acre nor more than 4.0 afa per acre at the field headgate for irrigation of the lands above.

The right holder shall accomplish the change authorized by this transfer within one 1 year of the date of this approval. Approved Dec. 16, 2003.

Failure of the right holder to comply with the conditions of this transfer is cause for the Director to rescind approval of the transfer.

IDWR - WESTERN REGION

CONTRACTOR: Karan Waters

CLAIM/ID: 02-02267 Date: 9-17-02

				NE				NW				SW				SE				
	TNS	RNG	SEC	NE	NW	SW	SE	NE	NW	SW	SE	NE	NW	SW	SE	NE	NW	SW	SE	Sum
Claim	4S	2E	20			40	30			40	40	40	40				30			260
GIS						40	40			40	40	40	40				40			280
Claim																				
GIS																				
Claim																				
GIS																				
Claim																				
GIS																				

Number of POD's 1

Total Claimed Acres: 260

Total GIS Acres: 280

Overlapping POU Claim #'s:

COMMENTS:

Applicant owns all property claim. when digitized according to yellow highlighted map the acres were short of what was claimed.

Idaho Department of Water Resources

Claim Number: 02-02267
Legal: T04S, R02E, S20
Reviewed By:

Point of Diversion
(located outside view)

Place of Use

Section Lines

Quarter Quarter Lines

Township/Range Lines

1987 Napp Photo



0 0.25 0.5 0.75 1 Miles

N
W E
S

Idaho Department of Water Resources

Claim Number: 02-02267
Legal: T04S, R02E, S20
Reviewed By:

Point of Diversion
(located outside view)

Place of Use

Section Lines

Quarter Quarter Lines

Township/Range Lines

1987 Napp Photo



0 0.25 0.5 0.75 1 Miles

N
W E
S

W. Region

State of Idaho
DEPARTMENT OF WATER RESOURCES
1301 North Orchard Street, P.O. Box 83720, Boise, Idaho 83720-0098
Phone: (208) 327-7900 FAX: (208) 327-7866

DIRK KEMPTHORNE
GOVERNOR

KARL J. DREHER
DIRECTOR

April 5, 1999

RECEIVED
APR 0 6 1999
WATER RESOURCES
WESTERN REGION

William R. Wolfe
P.O. Box 368
Grandview, ID 83624

RE: RENTAL OF WATER FROM THE WATER SUPPLY BANK

Dear Mr. Wolfe:

Enclosed for your records, please find a copy of a fully executed Water Supply Bank Rental Agreement in connection with the diversion of 121.5 AF of Snake River water for irrigation purposes during 1999. Also enclosed is a copy of the receipt for the water rental in the amount of $394.88 which you submitted to the department.

If you have questions, please feel free to contact me.

Sincerely,

L. Glen Saxton

L. GLEN SAXTON, P.E.
Chief, Water Allocation Bureau

Encl: 2

c: IDWR - W. Region
Gary Spackman
02-02267

RECEIVED
APR 02 1999
Department of Water Resources

Before the Idaho Water Resource Board

WATER SUPPLY BANK RENTAL AGREEMENT

The Idaho Water Resource Board (Board) being authorized to operate a Water Supply Bank (bank) and to contract by and through the Director of the Idaho Department of Water Resources (Director) for rental of water from the bank agrees to rent water as follows:

1. Renter: William R Wolfe
2. Address: P.O. Box 368 Grandview ID. 83624
3. Source of water: Snake River
4. Volume of water rented: ~~[illegible]~~ 121.5 AF, Max rate: 0.54 cfs.
5. Diversion period from 4-1, 1999 to 11-1, 1999.
6. Use of water: AG-Farm For grain
7. a) Renter's point of diversion:

   Legal description: T 5 S R 3 E Sec 16 NE¼ NE¼

   Pump HP: 75 H.P. Lift: 110 FT.

   Canal or conveyance works Privet

   b) Renter's place of use:

   Legal description: T5S R3E NE¼ of SE¼ Sec. 17

   Total number of acres to be irrigated: 27 AC.

8. The right from which water will be rented is 02-02267

The undersigned renter agrees to pay $ 394.88 to the Board for rental of the above described water and agrees to use the water in compliance with the Water Supply Bank rules and in compliance with the conditions of water use shown below:

Conditions of water use under this agreement:

1. Use of water is subject to all prior water rights.

2. Prior to diversion of water under this agreement, the renter shall provide for the measurement of the water diverted in a manner acceptable to the Director.

3. Use of water under this agreement does not constitute a dedication of the water to renter's land and upon expiration of this agreement, the place of use of the water shall revert to its original place of use and/or again be available to rent from the bank.

4. Renter agrees to comply with all applicable state and federal laws while using water under this agreement.

5. Renter agrees to hold the Board, the Director and the state of Idaho harmless from all liability on account of negligent acts of the renter while using water.

6. Renter acknowledges and agrees that the Director may terminate diversion of water if the Director determines there is not a sufficient water supply for the priority of the right or portion thereof being rented.

7. If water is to be used for irrigation, the rate of diversion when combined with all other water rights for the same land shall not exceed 0.02 cfs for each acre of land.

Dated this 31 day of March, 1999.

William R Wack
Renter

I hereby execute this Rental Agreement on behalf of the Idaho Water Resource Board this 5th day of April, 1999.

for L. Glen Saxton
KARL J. DREHER, Director
Idaho Department of Water Resources

FILE IN 02-02267

RECEIVED

MAR 10 1997

WATER RESOURCES
WESTERN REGION

State of Idaho
DEPARTMENT OF WATER RESOURCES
1301 North Orchard Street, Statehouse Mail, Boise, Idaho 83720-9000
Phone: (208) 327-7900 FAX: (208) 327-7866

PHILIP E. BATT
GOVERNOR

KARL J. DREHER
DIRECTOR

March 7, 1997

William R. Wolfe
P.O. Box 398
Grand View, ID 83624

RE: RENTAL OF WATER FROM THE WATER SUPPLY BANK - 1997

Dear Mr. Wolfe:

Please find enclosed a partially completed Water Supply Bank Rental Agreement for 1997. Upon your signature and return of the agreement together with the rental fee in the amount of $1,521.00, the department will also sign the agreement and will return an executed copy to you.

Please return the agreement and the rental fee to my attention so I can expedite the processing of them. If you have questions, please feel free to contact me.

Sincerely,

L. Glen Saxton

L. GLEN SAXTON, Chief
Water Allocation Bureau

Encl: 1

c: IDWR - W. Region
Gary Spackman
02-02267

Before the Idaho Water Resource Board

WATER SUPPLY BANK RENTAL AGREEMENT

The Idaho Water Resource Board (Board) being authorized to operate a Water Supply Bank (bank) and to contract by and through the Director of the Idaho Department of Water Resources (Director) for rental of water from the bank agrees to rent water as follows:

1. Renter: William R. Wolfe

2. Address: P.O. Box 398, Grand View, ID 83624

3. Source of water: Snake River

4. Volume of water rented: 468 AF, Max rate: 2.34 cfs

5. Diversion period: from March 15, 1997 to November 15, 1997

6. Use of water: Irrigation

7. a) Renter's point of diversion:

   Legal description: SW1/4SE1/4 Section 15, T5S, R3E, B.M.

   Pump HP: 60 Lift: 110 feet

   Canal or conveyance works: Upper Grandview Mutual Canal

   b) Renter's place of use:

   Legal description:

   T5S, R2E, B.M. Sec. 11

   NW1/4NE1/4 - 10 acres
   SW1/4NE1/4 - 34 acres
   NE1/4NW1/4 - 39 acres
   SE1/4NW1/4 - 34 acres

   Total number of acres to be irrigated: 117

8. The right from which water will be rented is 02-02267.

The undersigned renter agrees to pay $1,521 to the Board for rental of the above described water and agrees to use the water in compliance with the Water Supply Bank rules and in compliance with the conditions of water use shown below:

Conditions of water use under this agreement:

1. Use of water is subject to all prior water rights.

2. Upon a determination of need by the department, the renter shall provide for the measurement of the water diverted in a manner acceptable to the Director.

3. Use of water under this agreement does not constitute a dedication of the water to renter's land and upon expiration of this agreement, the place of use of the water shall revert to its original place of use and/or again be available to rent from the bank.

4. Renter agrees to comply with all applicable state and federal laws while using water under this agreement.

5. Renter agrees to hold the Board, the Director and the state of Idaho harmless from all liability on account of negligent acts of the renter while using water.

6. Renter acknowledges and agrees that the Director may terminate diversion of water if the Director determines there is not a sufficient water supply for the priority of the right or portion thereof being rented.

7. This rental does not grant any right-of-way or easement to use the diversion works or conveyance works of another party.

8. If water is to be used for irrigation, the rate of diversion when combined with all other water rights for the same land shall not exceed 0.02 cfs for each acre of land.

Dated this _____ day of _____, 1997.

_____
Renter

I hereby execute this Rental Agreement on behalf of the Idaho Water Resource Board this ____ day of _____, 1997.

_____
KARL J. DREHER, Director
Idaho Department of Water Resources

State of Idaho
DEPARTMENT OF WATER RESOURCES
1301 North Orchard Street, Statehouse Mail, Boise, Idaho 83720-9000
Phone: (208) 327-7900 FAX: (208) 327-7866

PHILIP E. BATT
GOVERNOR

KARL J. DREHER
DIRECTOR

January 16, 1997

DANA L HOFSTETTER
DILLION BOSCH DAW & BOCK
242 N 8TH ST STE 200
BOISE ID 83702

RE: Snake River Basin Adjudication (SRBA)
Amended Notices of Claim #A02-07065D & A02-02267
Envirosafe Services of Idaho, Inc.

Dear Mrs. Hofstetter:

Enclosed are copies of the Amended Notices of Claim referenced above which you filed for your client, Envirosafe Services of Idaho, Inc. You may retain these copies for your records. Please contact us if you have any questions.

Sincerely,

Idaho Department of Water Resources
Adjudication Bureau

SO:ss:region
Enclosures:
Copies as Referenced

DILLION
BOSCH
DAW
BOCK &
chartered

Attorneys
Josephine P. Beeman
Les Bock
Allan R. Bosch
C. A. Daw
Lee B. Dillion
Dana L. Hofstetter
Robert Wreggelsworth

Fidelity Building
242 N. 8th St.
Suite 200
Boise, ID 83702

tel (208) 344-8990
fax (208) 344-9140

Internet E-mail to:
dbdb@micron.net

RECEIVED
JAN 10 1997
Department of Water Resources

January 10, 1997

HAND DELIVERY

COPY

Idaho Department of Water Resources
1301 North Orchard Street
Boise, Idaho

A02-02267

Re: Envirosafe Services of Idaho, Inc.
DBDB File No. 1837-WA01

Dear Sir/Madam:

On behalf of Envirosafe Services of Idaho, Inc., I enclose the following documents for filing:

1. Application to Sell or Lease a Water Right to the Water Supply Bank for Water Right No. 02-07065D;

2. Amended SRBA Claim No. A02-07065D;

3. Application to Sell or Lease a Water Right to the Water Supply Bank for Water Right No. 02-02267; and

4. Amended SRBA Claim No. A02-02267.

I understand that there are no filing fees associated with these documents. If my understanding is incorrect, please contact me immediately so that I may submit the appropriate filing fees.

Also enclosed are copies of each of these four documents with attachments. Please conform the copies and return them to the runner.

Thank you for your attention to this matter. If any questions arise or if further information is required, please contact me.

Sincerely,

Dillion, Bosch, Daw & Bock
Chartered

By: Dana Hofstetter
Dana L. Hofstetter

DLH:ja
Enclosures
E:\1837\WA01\1085

State of Idaho
DEPARTMENT OF WATER RESOURCES
Western Region, 2735 Airport Way, Boise, Idaho 83705-5082 - (208) 334-2190
FAX (208) 334-2348

CECIL D. ANDRUS
GOVERNOR

R. KEITH HIGGINSON
DIRECTOR

October 25, 1994

DAVID L HODGE
ENVIROSAFE SERVICES OF IDAHO INC
PO BOX 16217
BOISE ID 83715

Dear Mr. Hodge:

I am writing in regard to the change of ownership notice for the Notices of Claim to a Water Right for the property appurtenant to the land purchased from Harold Steiner. These claims are numbered A57-10035 and A57-10036.

Although Mr. Steiner did file these claims in the Snake River Basin Adjudication, he withdrew the claims in November of 1989. He did this based on the deferral option for domestic and stockwater uses.

You do have the option of refiling a claim for these uses. However, the Notices of Claim will need to be filed with the court because the director's report has been filed in basin 57. I am enclosing the necessary forms should you wish to file a claim.

The change of ownership notice also referred to a third Notice of Claim. This claim is numbered A02-02267 and is for irrigation from the Snake river. The ownership has been changed on this claim and I am enclosing a copy for your records.

If you have any questions or need assistance in completing the Notice of Claim form, don't hesitate to contact me.

Sincerely,

Linda A. Werner
Sr. Water Resource Agent
Adjudication Section

Enclosures: Motion to file a late Notice of Claim (2)
Notice of Claim to a Water Right (2) w/instructions
Report on SRBA explaining domestic deferral
Notice of Claim to a Water Right, number A02-02267
Copy of ownership change request

MICROFILMED
SEP 19 1996

Form 42-1409(7)

NEW PROPERTY OWNER
NOTICE OF CHANGE OF WATER RIGHT OWNERSHIP

Please print or type
(see instructions on back of page)

RECEIVED
APR 15 1993
Department of Water Resources

DATE OF CLOSING: _____

LEGAL DESCRIPTION OF PROPERTY: Township 4 South Range 2 East
Section 20, S½N½xxxxxxx 1/4 of N½S½ xxxx 1/4 of _____ xxx 1/4 Govt. Lot _____, BM.
Lot _____, Block, _____, Subdivision/Townsite _____.
If you have additional legal descriptions, please attach separate sheet.

[ ] Served Only by a Public Service Water Supply (all water is received from a city or company who maintains water supply system, owns the water right, and bills the customer on a regular basis)

[x] Water Right Number(s) Assigned by IDWR: 02-2267; A57-10035 and A57-10036

[ ] Name and Address of Former Owner/Claimant(s)(Seller): Harold A. Steiner and Dorothy J. Steiner
P. O. Box 2260, Murphy, Idaho 83650

[ ] New Owner/Claimant (Purchaser): Envirosafe Services of Idaho, Inc.

[ ] New Mailing Address: P. O. Box 16217, Boise, Idaho 83715-6217

[ ] New Telephone Number: (208) 384-1500

[ ] Does the change in ownership result in a splitting of the water right owned/claimed? ___ yes x no
If yes, then describe the portion of the water right that is now owned/claimed by the new owner:

[ ] Attach proof of ownership, describe proof attached: Warranty Deed

(proof of ownership must describe either the property conveyed or include the claim number. Proof of ownership is not required if this form is signed by the former owner/claimant.)

[ ] Signature of New Owner/Claimant(s) David L Hedge for Envirosafe Services of Idaho Date Mar 24, 1993
Date

[ ] Signature of Former Owner/Claimant(s): Harold A. Steiner Date 3/24/93
Dorothy J. Steiner Date 3/24/93

(Signature of former claimant(s) is not required if proof of ownership is attached.)

FOR IDWR USE ONLY:
Initial Review and Data-Entry
Date: **By:**
Further Action Needed:
Further Action Taken
Date: **By:**
Final Review and Data-Entry
Date: **By:**
Claim Numbers of Split, if any:

MICROFILMED
SEP 19 1996

Original to be mailed to Idaho Department of Water Resources
Copies to Former Owner and New Owner

IDAHO DEPARTMENT OF WATER RESOURCES
ADJUDICATION CLAIM PROFILE REPORT
(REGIONAL)

OWNER CODE	NAME & ADDRESS	PRIORITY DATE	WATER USE	USE PERIOD FROM	TO	DIVERSION RATE	DIVERSION VOLUME
C	ENVIROSAFE SERVICES OF IDAHO INC PO BOX 16217 BOISE ID 83715 (208) 384-1500	01/20/1964	IRRIGATION	04-01	11-01	5.20 CFS	
				TOTAL DIVERSION:		5.20 CFS	

Water Source: SNAKE RIVER Tributary to: COLUMBIA RIVER Stage: LICENSE

Point(s) of Diversion: T04S R02E S22 Lot03(SENW) OWYHEE County

Place of use Legal Description for: IRRIGATION

T	R	S	NE: NENE Lt Ac	NE: NWNE Lt Ac	NE: SWNE Lt Ac	NE: SENE Lt Ac	NW: NENW Lt Ac	NW: NWNW Lt Ac	NW: SWNW Lt Ac	NW: SENW Lt Ac	SW: NESW Lt Ac	SW: NWSW Lt Ac	SW: SWSW Lt Ac	SW: SESW Lt Ac	SE: NESE Lt Ac	SE: NWSE Lt Ac	SE: SWSE Lt Ac	SE: SESE Lt Ac	SUM
04S	02E	20			40	30			40	40	40	40				30			260.0
																TOTAL ACRES			260.0

POU County: OWYHEE

Non-Irrigation Uses: S/400 HEAD RANGE CATTLE

Other Rights: NONE

Remarks: GEN ORIGINAL FEE FOR DECREE WAS $10.00 WHICH HAS BEEN DEDUCTED FROM THE TOTAL FEE OF $310.00 FOR THIS SRBA CLAIM. TOTAL FEE FOR THIS CLAIM IS $300.00.
*CHANGE OF OWNERSHIP COMPLETED BY L.R.W. ON 8/6/93.

Dates: Exam Made Date: Verified Date: Objection Filed Date:

Misc: Water District Number: Field Inspection Flag:
Presumption Flag:

RECEIVED
JAN 16 1997
WATER RESOURCES
WESTERN REGION

IN THE DISTRICT COURT OF THE FIFTH JUDICIAL DISTRICT OF THE STATE OF IDAHO,
IN AND FOR THE COUNTY OF TWIN FALLS

IN RE THE GENERAL ADJUDICATION
OF RIGHTS TO THE USE OF WATER FROM
THE SNAKE RIVER BASIN WATER SYSTEM.

CIVIL CASE NUMBER: 39576

Ident. Number: **A02-02267**
Date Received: 11/22/1988
Receipt No: W001505
Received By: _____

AMENDED **NOTICE OF CLAIM TO A WATER RIGHT ACQUIRED UNDER STATE LAW** **AMENDED**

1. Name: ENVIROSAFE SERVICES OF IDAHO INC 208-834-2275
   Address: PO BOX 400
   GRAND VIEW ID 83642

2. Date of Priority: JAN 20, 1964

3. Source: SNAKE RIVER Trib. to: COLUMBIA RIVER

4. Point of Diversion:

Township	Range	Section	1/4 of	1/4 of	1/4	Lot	County
04S	02E	22		SE	NW	3	OWYHEE

5. Description of diverting works:
   PUMP FROM RIVER TO 3AF SUMP W/PUMP TO SPRINKLER SYSTEM

6. Water is used for the following purposes:

Purpose	From	To	C.F.S	(or)	A.F.A.
IRRIGATION	03/15	11/15	5.200		
STOCKWATER	03/15	11/15	0.090		

7. Total Quantity Appropriated is:
   5.200 C.F.S. (and/or) A.F.A.

8. Total consumptive use is 910.0 Acre Feet Per Annum.

9. Non-irrigation uses:
   STOCKWATER, 400 HEAD RANGE CATTLE

10. Place of Use:

Township	Range	Section	1/4 of	1/4	Lot	Use	Acres
04S	02E	20	SW	NE		IRR	40.0
			SE	NE		IRR	30.0
			SW	NW		IRR	40.0

10. Place of Use: Continued

Township	Range	Section	1/4 of	1/4	Lot	Use	Acres
04S	02E	20	SE	NW		IRR	40.0
			NE	SW		IRR	40.0
			NW	SW		IRR	40.0
			NW	SE		IRR	30.0
						Section Acres	260.0
						Total Acres	260.0

11. Place of use in counties: OWYHEE

12. Do you own the property listed above as place of use? YES

13. Other Water Rights Used:
    NONE

14. Remarks:
    THIS AMENDMENT REVISES THE PERIOD OF USE FOR IRRIGATION CONSISTENT WITH THE PERIOD INDICATED FOR THIS AREA IN THE SRBA NOTICE OF CLAIM INSTRUCTIONS (INSTRUCTIONS FOR FORM NO. 42-1409(2)A). ALSO, THIS AMENDMENT PROVIDES FURTHER DETAILS ABOUT THE CLAIMED STOCK WATER USE.

15. Basis of Claim: LICENSE

Form No. 42-1409 (2) a 1/88

IN THE DISTRICT COURT OF THE FIFTH JUDICIAL DISTRICT OF THE STATE OF IDAHO, IN AND FOR THE COUNTY OF TWIN FALLS

IN RE THE GENERAL ADJUDICATION OF RIGHTS TO THE USE OF WATER FROM THE SNAKE RIVER BASIN WATER SYSTEM

CIVIL CASE NUMBER: 39576
Ident. Number A02-02267
Date Received 1-10-97
Receipt Number W001505

RECEIVED
JAN 10 1997
Department of Water Resources

AMENDED

NOTICE OF CLAIM TO A WATER RIGHT

ACQUIRED UNDER STATE LAW

Please type or print clearly

1. Name of Claimant (s) ENVIROSAFE SERVICES OF IDAHO, INC. Phone (208) 834-2275

   Mailing Address P.O. BOX 400, GRAND VIEW, IDAHO Zip 83642

2. Date of Priority (Only one (1) per claim) JANUARY 20, 1964

3. Source of water supply (a) SNAKE RIVER
   which is tributary to (b) COLUMBIA RIVER

4. a. Location of existing point of diversion is: Township 4S Range 2E Section 22,

   _____ 1/4 of SE 1/4 of NW 1/4, Govt. Lot, 3 B.M., County of OWYHEE

   Additional points of diversion if any: _____

   b. If instream flow, beginning point of claimed instream flow is:

   Township _____ Range _____ Section _____, _____ 1/4 of _____ 1/4 of _____ 1/4,

   Govt. Lot _____ B.M., County of _____

   ending point is: Township _____ Range _____ Section _____, _____ 1/4 of _____ 1/4 of

   _____ 1/4, Govt. Lot _____ B.M., County of _____

5. Description of existing diversion works (Dams, Reservoirs, Ditches, Wells, Pumps, Pipelines, Headgates, Etc), including the dates of any changes or enlargements in use, the dimensions of the diversion works as constructed and as enlarged and the depth of each well. PUMP FROM RIVER TO 3AF SUMP WITH PUMP TO SPRINKLER SYSTEM

6. Water is claimed for the following purposes:

		(both dates are inclusive)				(cfs)		(acre feet)
For IRRIGATION	purposes from	MAR. 15	to	NOV. 15	amount	5.2	or	
For STOCK WATER	purposes from	MAR. 15	to	NOV. 15	amount	0.09	or	
For	purposes from		to		amount		or	
For	purposes from		to		amount		or	

7. Total quantity claimed (a) 5.20 (cfs) and/or (b) _____ (acre feet)

8. Total consumptive use claimed is 910 acre feet per annum.

9. Non-irrigation uses; describe fully (eg. Domestic: Give number of households served; Stockwater: Type and number of livestock Etc.) STOCK WATER: 400 HEAD RANGE CATTLE

10. Description of place of use:
   a. If water is for irrigation, indicate acreage in each subdivision in the tabulation below.
   b. If water is used for other purposes, place a symbol of use (example: D for Domestic) in the corresponding place of use below. See instructions for standard symbols.

TWP	RNG	SEC	NE 1/4				NW 1/4				SW 1/4				SE 1/4				Totals
			NE1/4	NW1/4	SW1/4	SE1/4	NE1/4	NW1/4	SW1/4	SE1/4	NE1/4	NW1/4	SW1/4	SE1/4	NE1/4	NW1/4	SW1/4	SE1/4	
4S	2E	20			40	30			40	40	40	40				30			260

Total number of acres irrigated 260

11. In which county (ies) are lands listed above as place of use located? OWYHEE

12. Do you own the property listed above as place of use? Yes X No _____
If your answer is No, describe in Remarks below the authority you have to claim this water right.

13. Describe any other water rights used at the same place and for the same purposes as described above.
_____ or None (X)

14. Remarks: THIS AMENDMENT REVISES THE PERIOD OF USE FOR IRRIGATION CONSISTENT WITH THE PERIOD INDICATED FOR THIS AREA IN THE SRBA NOTICE OF CLAIM INSTRUCTIONS (INSTRUCTIONS FOR FORM NO. 42-1409(2)A). ALSO, THIS AMENDMENT PROVIDES FURTHER DETAILS ABOUT THE CLAIMED STOCK WATER USE.

Last Name ENVIROSAFE Ident No. A02-02267

Copies: White -State, Yellow-Claimant

Map of Project: show clearly the point of diversion, place of use, section number, township, and range number.

Scale: 2 inches equals 1 mile



SEE ATTACHED MAP

Last Name ENVIROSAFE Ident No. A02-02267

Copies: White-State, Yellow-Claimant

15. Basis of Claim (check one) Beneficial Use _____ Posted Notice _____ License X Permit _____
Decree _____
If applicable provide IDWR Water Right Number 02-02267
Court _____ Case Number _____ Decree Date _____
Plaintiff vs Defendant _____

16. Signature (s)
(a.) By signing below, I/We acknowledge that I/We have received, read, and understand the form entitled "How you will receive notice in the Snake River Basin Adjudication." (b.) I/We do _____ do not X wish to receive and pay a small annual fee for monthly copies of the docket sheet.
Number of attachments _____

For Individuals: I do solemnly swear or affirm that the statements contained in the foregoing document are true and correct.

Signature of Claimant (s) _____ Date _____

_____ Date _____

For Organizations: I do solemnly swear or affirm that I am EXECUTIVE VICE PRESIDENT (Title) of ENVIROSAFE SERVICES OF IDAHO, INC. (Organization), that I have signed the foregoing document in the space below as EXECUTIVE VICE PRESIDENT (Title) of ENVIROSAFE SERVICES OF IDAHO, INC. (Organization) and that the statements contained in the foregoing document are true and correct.

Signature of Authorized Agent _____ RICHARD A. HARKER

Title and Organization EXECUTIVE VICE PRESIDENT Date 1/2/97
ENVIROSAFE SERVICES OF IDAHO, INC.

State of ~~Idaho~~/or Pennsylvania)
) SS.
County of Montgomery)

Subscribed and sworn (or affirmed) before me this 2nd day of January 19 97

SEAL

Notary Public _____

Residing at _____

NOTARIAL SEAL
CHRISTINE W. TOMLINSON, Notary Public
Horsham Twp., Montgomery County
My Commission Expires May 12, 1997

My Commission Expires _____

Please Print Name

17. Notice of Appearance:
Notice is hereby given that I, DANA HOFSTETTER will be acting as attorney at law on behalf of the claimant signing above, and that all notices required by law to be mailed by the director to the claimant signing above should be mailed to me at the address listed below.

Signature _____

Address DILLION BOSCH DAW & BOCK, STE. 200, 242 N. 8TH ST, BOISE, ID 83702

Date January 10, 1997

Last Name ENVIROSAFE Ident. Number A02-02267

Copies White-State, Yellow-Claimant

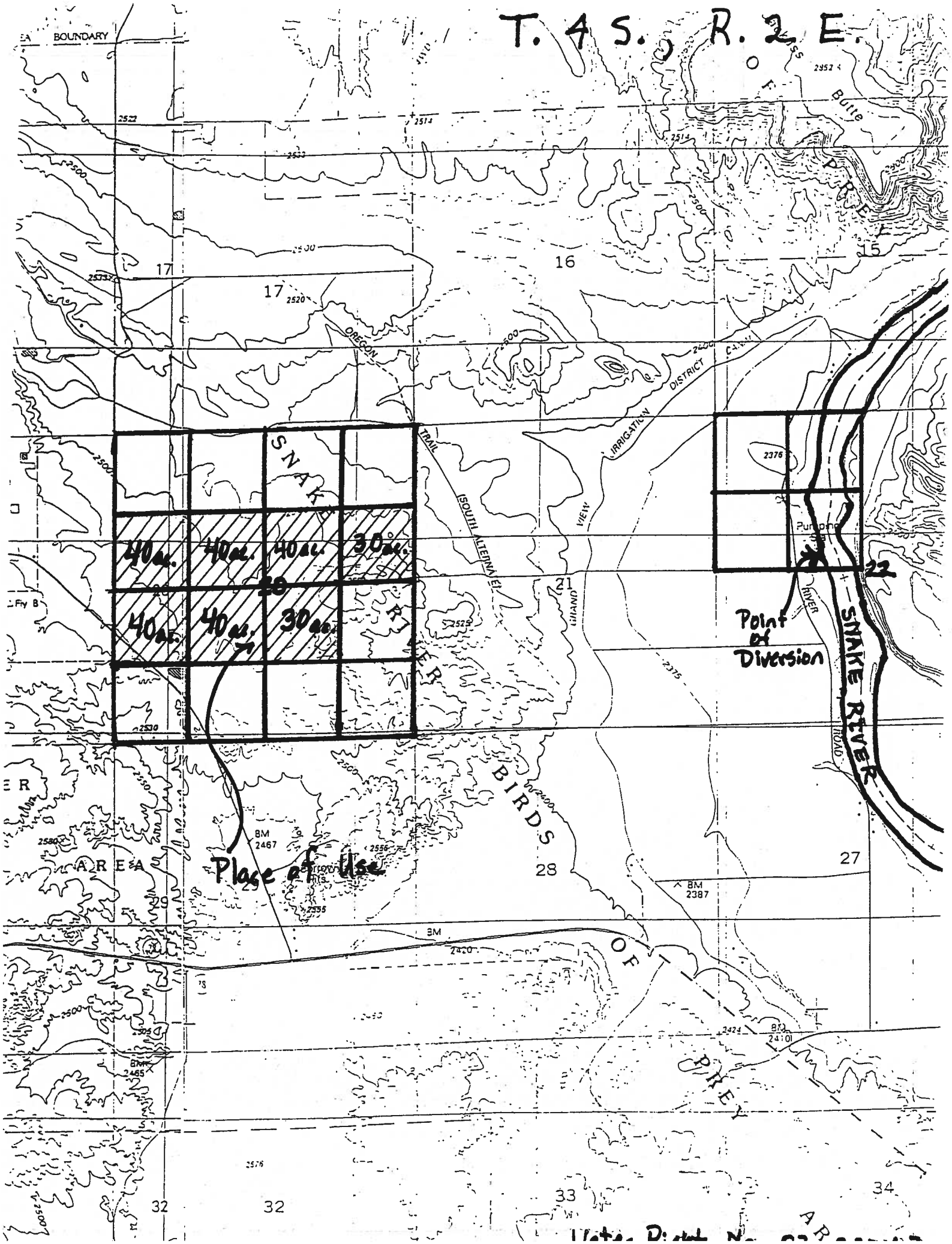
T. 4 S., R. 2 E.
BOUNDARY
Butte
OF PREY
17
16
15
OREGON
TRAIL
(SOUTH ALTERNATE)
IRRIGATION DISTRICT
VIEW
GRAND
SNAKE
RIVER
40ac.
40ac.
40ac.
30ac.
40ac.
40ac.
30ac.
20
21
22
Pumping
Point of Diversion
SNAKE RIVER
ROAD
BIRDS
AREA
Place of Use
BM 2467
BM 2387
BM 2420
BM 2410
BM 2465
27
28
29
32
33
34
OF PREY

4/5/1989

SRBA CLAIMS RECEIVING CHECKLIST #2

CLAIMANT'S NAME ENVIROSAFE CLAIM IDENT. NO. 402-02267

DATE RECEIVED 1-10-97 CK # _____ AMOUNT $ _____

	YES	NO	Required Info?
1. Is the name and address complete with zip code?	✓		*
2. Is a priority date entered?	✓		*
Is the priority date acceptable in view of mandatory filing dates? See Adjudication Memos #1 and #4 to determine if a Permit is required.	✓		*
3. (a) Is a source entered?	✓		*
(b) Is a tributary to entered? (if required) N/A	✓		
4. Is the legal description of the p.d. sufficient?	✓		*
5. Is there a description of the diverting works?	✓		
6. Are the water uses appropriate for the form? The short form is limited to domestic and stockwater uses with direct diversion. All claims that include storage or instream stockwater must use long form.	✓		*
Is the period of use included?	✓		
Is a quantity claimed for each use?	✓		*
7. Is a total quantity claimed entered?	✓		
8. If required is a consumptive use entered? N/A	✓		
Is the consumptive use correct? N/A	✓		
9. Are the non-irrigation uses listed properly? If this claim is on the short form, and more than one domestic use is listed, single ownership must be stated. If not under single ownership, see Adjudication Memo # 4. N/A	✓		*
10. Is (are) the place(s) of use and purpose(s) indicated?	✓		*
11. Is (are) the county(ies) entered?	✓		
12. Is the ownership of p.u. checked?	✓		
13. Are other water rights listed or "none" indicated?	✓		
14. If required, are remarks correct? (If the claimant does not own the place of use, authority for filing the claim must be explained in the remarks.) N/A	✓		
15. Is the basis of the claim indicated?	✓		
16. If the claimant requested a monthly docket sheet, is payment enclosed? (If yes, describe payment status in "Comments" below.) N/A	✓		
17. Is the claim signed by the claimant, and is the signature appropriate? Organizations must complete the organization block.	✓		*
18. Has the claim been signed, sealed, and dated by a notary?	✓		*
19. Was this claim filed on time, or was an extension granted?	✓		*
20. Is the fee enclosed correct? Exempt	✓		*
21. If this claim is based on an existing water right, has the identification number been entered? N/A	✓		
22. Should this claim be data entered?	✓		

Claim checked by: [signature] Date: 1-14-97

Claim must be returned to claimant: ___(Yes) ✓(No)

Claimant must be notified of modifications: ___(Yes) ✓(No)

amended

Receipt Prepared by: N/A Date: _____

Claim data entered by: [signature] Date: 1-15-97 Checked by: _____ Date: _____

Sent to claimant by: _____ Date: _____

Comments: _____

IN THE DISTRICT COURT OF THE FIFTH JUDICIAL DISTRICT OF THE STATE OF IDAHO,
IN AND FOR THE COUNTY OF TWIN FALLS

IN RE THE GENERAL ADJUDICATION
OF RIGHTS TO THE USE OF WATER FROM
THE SNAKE RIVER BASIN WATER SYSTEM.

CIVIL CASE NUMBER: 39576

Ident. Number: **A02-02267**
Date Received: 11/22/1988
Receipt No: W001505
Received By: _____

NOTICE OF CLAIM TO A WATER RIGHT
ACQUIRED UNDER STATE LAW

1. Name: ENVIROSAFE SERVICES OF IDAHO INC 208-384-1500
   Address: PO BOX 16217
   BOISE ID 83715

2. Date of Priority: JAN 20, 1964

3. Source: SNAKE RIVER Trib. to: COLUMBIA RIVER

4. Point of Diversion:

Township	Range	Section	1/4 of	1/4 of	1/4	Lot	County
04S	02E	22		SE	NW	3	OWYHEE

5. Description of diverting works:
   PUMP FROM RIVER TO 3AF SUMP W/PUMP TO SPRINKLER SYSTEM

6. Water is used for the following purposes:

Purpose	From	To	C.F.S	(or)	A.F.A.
IRRIGATION	04/01	11/01	5.200		

7. Total Quantity Appropriated is:
   5.200 C.F.S. (and/or) A.F.A.

8. Total consumptive use is Acre Feet Per Annum.

9. Non-irrigation uses:
   S/400 HEAD RANGE CATTLE

10. Place of Use:

Township	Range	Section	1/4 of	1/4	Lot	Use	Acres
04S	02E	20	SW	NE		IRR	40.0
			SE	NE		IRR	30.0
			SW	NW		IRR	40.0
			SE	NW		IRR	40.0

MICROFILMED
SEP 19 1996

10. Place of Use: Continued

Township	Range	Section	1/4 of	1/4	Lot	Use	Acres
04S	02E	20	NE	SW		IRR	40.0
			NW	SW		IRR	40.0
			NW	SE		IRR	30.0
					Section Acres		260.0
					Total Acres		260.0

11. Place of use in counties: OWYHEE

12. Do you own the property listed above as place of use? YES

13. Other Water Rights Used:
NONE

14. Remarks:
ORIGINAL FEE FOR DECREE WAS $10.00 WHICH HAS BEEN DEDUCTED FROM THE TOTAL FEE OF $310.00 FOR THIS SRBA CLAIM. TOTAL FEE FOR THIS CLAIM IS $300.00.
*CHANGE OF OWNERSHIP COMPLETED BY L.R.W. ON 8/6/93.

15. Basis of Claim: LICENSE

16. Signature(s)

(a.) By signing below, I/We acknowledge that I/We have received, read and understand the form entitled "How you will receive notice in the Snake River Basin Adjudication." (b.) I/We do ____ do not ____ wish to receive and pay a small annual fee for monthly copies of the docket sheet.

Number of attachments: _____

For Individuals:

I/We do solemnly swear or affirm that the statements contained in the foregoing document are true and correct.

Signature of Claimant(s): _____ Date: _____

_____ Date: _____

MICROFILMED
SEP 19 1996

State of Idaho)
) SS.
County of _____)

Subscribed and sworn (or affirmed) before me this _____ day

of _____ 19 _____

_____
Notary Public

Seal

Residing at _____

My Commission Expires _____

MICROFILMED
SEP 19 1996

Form 42-1409(7)

NEW PROPERTY OWNER
NOTICE OF CHANGE OF WATER RIGHT OWNERSHIP

Please print or type
(see instructions on back of page)

DATE OF CLOSING: 3/24/93

LEGAL DESCRIPTION OF PROPERTY: Township_____ Range_____
Section_____, _____ 1/4 of _____ 1/4 of _____ 1/4, Govt. Lot _____, BM.
Lot_____, Block, _____, Subdivision/Townsite_____.
If you have additional legal descriptions, please attach separate sheet.

[ ] Served Only by a Public Service Water Supply (all water is received from a city or company who maintains water supply system, owns the water right, and bills the customer on a regular basis)

[ ] Water Right Number(s) Assigned by IDWR: A02-02267

[ ] Name and Address of Former Owner/Claimant(s)(Seller): HAROLD & DOROTHY STEINER
BOX 2060
MURPHY ID 83650

[ ] New Owner/Claimant (Purchaser): ENVIROSAFE SERVICES OF IDAHO, INC

[ ] New Mailing Address: PO BOX 16217
BOISE ID 83715

[ ] New Telephone Number: (208) 384-1500

[ ] Does the change in ownership result in a splitting of the water right owned/claimed? ___ yes X no
If yes, then describe the portion of the water right that is now owned/claimed by the new owner:

[X] Attach proof of ownership, describe proof attached:

(proof of ownership must describe either the property conveyed or include the claim number. Proof of ownership is not required if this form is signed by the former owner/claimant.)

[ ] Signature of New Owner/Claimant(s): David L Hodge, President Date 4/2/93
Date

[ ] Signature of Former Owner/Claimant(s): Date
Date

(Signature of former claimant(s) is not required if proof of ownership is attached.)

FOR IDWR USE ONLY:
Initial Review and Data-Entry
Date: **By:**
Further Action Needed:
Further Action Taken
Date: **By:**
Final Review and Data-Entry
Date: **By:**
Claim Numbers of Split, if any:

MICROFILMED
SEP 19 1996

Original to be mailed to Idaho Department of Water Resources
Copies to Former Owner and New Owner

WARRANTY DEED

FOR VALUE RECEIVED,
HAROLD A. STEINER and DOROTHY J. STEINER, husband and wife,

the Grantors, do hereby grant, bargain, sell and convey unto
ENVIROSAFE SERVICES OF IDAHO, INC.

the Grantee, whose current address is P. O. BOX 16217
Boise, Idaho 83715-6217
the following described real property, located in Owyhee County, Idaho, to-wit:

IN TOWNSHIP 4 SOUTH, RANGE 2 EAST, B. M., OWYHEE COUNTY, IDAHO
Section 20: S½N½, N½S½

Together with all and singular the tenements, hereditaments and appurtenances thereunto belonging or in anywise appertaining, including all water and ditch rights and rights of way for water and ditches.

TO HAVE AND TO HOLD the said premises, with their appurtenances unto said Grantee, its heirs and assigns forever. And the said Grantors do hereby covenant to and with the said Grantee, that they are the owners in fee simple of said premises; that said premises are free from all encumbrances except: None.

Subject to such rights, easements, covenants, restrictions and zoning regulations as appear of record or by use upon the premises.

Taxes and assessments of all taxing units not yet due and payable.

Reservations in patents or state grants or in acts authorizing the issuance thereof.

All repayment contracts between any irrigation district within which the premises are situated and any government or agency.

MICROFILMED
SEP 19 1996

The bonded debt of all taxing units within which said premises are located.

Restrictions imposed by law, ordinance, or regulation imposed by any governmental entity, department or agency.

Restrictions contained in any covenants of record affecting the premises.

All rights of way or easements affecting the premises regardless of how evidenced or acquired and whether the same appear of record or not.

DATED: 3-24-93

Harold A. Steiner
Harold A. Steiner

Dorothy J. Steiner
Dorothy J. Steiner

STATE OF IDAHO, COUNTY OF OWYHEE, ss.

On this 24th day of March, 1993, before me, a Notary Public, in and for the State, personally appeared HAROLD A. STEINER and DOROTHY J. STEINER, known or identified to me to be the persons whose names are subscribed to the within instrument, and acknowledged to me that they executed the same.

IN WITNESS WHEREOF, I have hereunto set my hand and affixed my official seal the date and year in this certificate first above written.

NICHOLAS K. IHLI
NOTARY PUBLIC
STATE OF IDAHO

Nicholas K. Ihli
Notary Public for Idaho
Residing at Murphy .Idaho
Commission Expires: 1/31/94

FILED-RECORDED
93 MAR 24 PM 12 14
BARBARA JAYO
OWYHEE COUNTY RECORDER
BY C. Nettleton
DEPUTY

REQUEST OF Ihli Title & Exam
PF 6.00

INDEXED
MICROFILMED

209923

MICROFILMED
SEP 19 1996

IN THE DISTRICT COURT OF THE FIFTH JUDICIAL DISTRICT OF THE STATE OF IDAHO,
IN AND FOR THE COUNTY OF TWIN FALLS

IN RE THE GENERAL ADJUDICATION
OF RIGHTS TO THE USE OF WATER FROM
THE SNAKE RIVER BASIN WATER SYSTEM.

CIVIL CASE NUMBER: 39576

Ident. Number: A02-02267
Date Received: 11/22/1988
Receipt No: W001505
Received By: EJR

NOTICE OF CLAIM TO A WATER RIGHT
ACQUIRED UNDER STATE LAW

1. Name: DOROTHY J. STEINER 208-834-2093
   Address: BOX 2060
   MURPHY, ID 83650
   AND/OR
   Name: HAROLD A. STEINER 208-834-2093
   Address: BOX 2060
   MURPHY, ID 83650

2. Date of Priority: JAN 20, 1964

3. Source: SNAKE RIVER Trib. to: COLUMBIA RIVER

4. Point of Diversion:

Township	Range	Section	1/4 of	1/4 of	1/4	Lot	County
04S	02E	22		SE	NW	3	OWYHEE

5. Description of diverting works:
   PUMP FROM RIVER TO 3AF SUMP W/PUMP TO SPRINKLER SYSTEM

6. Water is used for the following purposes:

Purpose	From	To	C.F.S	(or)	A.F.A.
IRRIGATION	04/01	11/01	5.200		

7. Total Quantity Appropriated is:
   5.200 C.F.S. (and/or) A.F.A.

8. Total consumptive use is Acre Feet Per Annum.

9. Non-irrigation uses:
   S/400 HEAD RANGE CATTLE

MICROFILMED
AUG 07 1992

10. Place of Use:

Township	Range	Section	1/4 of 1/4		Lot	Use	Acres
04S	02E	20	SW	NE		IRR	40.0
			SE	NE		IRR	30.0
			SW	NW		IRR	40.0
			SE	NW		IRR	40.0
			NE	SW		IRR	40.0
			NW	SW		IRR	40.0
			NW	SE		IRR	30.0
						Section Acres	260.0
						Total Acres	260.0

11. Place of use in counties: OWYHEE

12. Do you own the property listed above as place of use? YES

13. Other Water Rights Used:
    NONE

14. Remarks:
    ORIGINAL FEE FOR DECREE WAS $10.00 WHICH HAS BEEN DEDUCTED FROM THE TOTAL FEE OF $310.00 FOR THIS SRBA CLAIM. TOTAL FEE FOR THIS CLAIM IS $300.00.

15. Basis of Claim: LICENSE

MICROFILMED
AUG 07 1992

16. Signature(s)

(a.) By signing below, I/We acknowledge that I/We have received, read and understand the form entitled "How you will receive notice in the Snake River Basin Adjudication." (b.) I/We do ____ do not ✓ wish to receive and pay a small annual fee for monthly copies of the docket sheet.

Number of attachments: _____

For Individuals:

I/We do solemnly swear or affirm that the statements contained in the foregoing document are true and correct.

Signature of Claimant(s): Harold A Steiner Date: 11/22/88

_____ Date: _____

State of Idaho)
) SS.
County of Ada)

Subscribed and sworn (or affirmed) before me this 22 day of Nov 19 88

Eldon J Pough
Notary Public

Seal

Residing at Boise

My Commission Expires 09/08/1994

MICROFILMED
AUG 07 1992

02-2267

Original Decree

T4S R2E
Sec 20

SW NE 40ac
SE NE - 30ac
SW NW - 40ac
SE NW - 40 ac
NW SW - 40ac
NW SE - 30ac

T4S



IN THE DISTRICT COURT OF THE FOURTH JUDICIAL DISTRICT
STATE OF IDAHO, IN AND FOR THE COUNTY OF ADA

Department of Water Resources
Western Regional Office

IN THE MATTER OF THE GENERAL DETERMINATION OF RIGHTS TO THE USE OF SNAKE RIVER FROM BASE OF MILNER DAM TO OREGON ~~DRAINAGE BASIN~~ BORDER.

NOTICE OF CLAIM TO A WATER RIGHT

02-2267	
I.D. No.	Map No.
$ 10.00	188560
Fee Paid	Receipt No.

Notice is hereby given that Douglas G. and Mary Anne Robinson (Name of Claimant)
Oreana Star Route, Murphy Idaho 83650 (Mailing Address) (Zip Code) Telephone No. 834-2431

claims a right to the diversion and beneficial use of the surface or ground water. The extent and nature of said claim is as follows:

(1) Date of priority: (When was the water first applied to a beneficial use, or priority date of decreed, licensed or permit right) January 20, 1964

(2) Describe the source of water: (Name of stream, lake, spring, etc., or ground water) Snake river tributary to Columbia River

(3) Describe the purpose for which the water has been used and the time during the year when you have used the right claimed:

Quantity 5.20 (CFS, GPD, AF) Use Irrigation (Domestic, irrigation, stock, etc.) Period of Use From 4-1 (Mo., Day) To 11-1 (Mo., Day) (Both dates inclusive)

Quantity _____ (CFS, GPD, AF) Use _____ (Domestic, irrigation, stock, etc.) Period of Use From _____ (Mo., Day) To _____ (Mo., Day) (Both dates inclusive)

Quantity _____ (CFS, GPD, AF) Use _____ (Domestic, irrigation, stock, etc.) Period of Use From _____ (Mo., Day) To _____ (Mo., Day) (Both dates inclusive)

Quantity _____ (CFS, GPD, AF) Use _____ (Domestic, irrigation, stock, etc.) Period of Use From _____ (Mo., Day) To _____ (Mo., Day) (Both dates inclusive)

(4) 1300 Acre Feet (CFS, GPD, AF) TOTAL QUANTITY CLAIMED.

(5) A) Point of Diversion: Give location of point where water is diverted from its source Government Lot 3 ¼ Sec. 22, Twp. 4S, Rge. 2E, B.M., Owyhee County

Additional Points: _____

B) Describe means of diversion of water: (Pump and pipeline, well, diversion dam, reservoir, length of ditch and field, etc.). Give sizes and capacities: be as specific as possible. Describe any changes in the system and give the date of the change. 2-100 HP Pumps, 1300 GPM each, used one at a time. (7200' of 24" pipe + 1 Mile of open ditch, 900" Total Capacity, Shared with Kimerling Farms).

(6) A) Describe location of use by listing number of irrigated acres within each 40-acre tract in appropriate box. If use is not for irrigation, place an "X" in appropriate box to show location.

T	R	SEC.	NE¼				NW¼				SW¼				SE¼				TOTAL
			NE¼	NW¼	SW¼	SE¼	NE¼	NW¼	SW¼	SE¼	NE¼	NW¼	SW¼	SE¼	NE¼	NW¼	SW¼	SE¼	
4S	2E	20			40	30			40	40	40	40				30			260

Total no. of acres 260

B) If water is used for other than irrigation, fully describe that use, being as specific as possible: _____

NOTE: Include here the type and number of stock watered: _____

(7) If you are claiming water as a member of an organization, list name of organization: _____

(8) Remarks 260" of water used only for irrigation by sprinkler

(9) Basis of claim (Check one)
- ☐ A) Right based on diversion and beneficial use.
- ☐ B) Right decreed by court, cite title of case. _____
- ☒ C) Right based on application, permit, license, or previous statutory claim filed with the Idaho Department of Water Resources. Give No. 02-2267

Be it known that the undersigned, after being duly sworn on oath, depose(s) and say(s) that all statements included herein are true and accurate to the best of (his, her, their) knowledge.

April 21, 1981 (Date)

Individual Douglas G. Robinson (Signature of Claimant)
Mary Anne Robinson (Signature of Spouse)
Organization _____
Organization
_____ (Signature of Authorized Agent)

State of Idaho
County of Owyhee ss.
Seal

MICROFILMED
AUG 07 1992

On this 21st day of April, in the year 1981 before me a notary public, personally appeared Douglas G. Robinson and Mary Anne Robinson known to me to be the person(s) whose name(s) are subscribed to the above instrument, and acknowledged to me that (he, she, they, corporation, partnership or _____) executed the same.

Beverly J. Binger
Notary Public residing at Grand View, Idaho

My commission expires July 25, 1982

IN THE DISTRICT COURT OF THE FOURTH JUDICIAL DISTRICT

OF THE STATE OF IDAHO, IN AND FOR THE COUNTY OF ADA

Department of Water Resources
Western Region

IN THE MATTER OF THE GENERAL DETERMINATION OF RIGHTS TO THE USE OF SNAKE RIVER FROM BASE OF MILNER DAM TO OREGON ~~DRAINAGE BASIN~~ BORDER.

NOTICE OF CLAIM TO A WATER RIGHT

I.D. No.	Map No.
02-2267	
Fee Paid: $ 10.00	Receipt No. 188560

Notice is hereby given that Douglas G and Mary Anne Robinson (Name of Claimant)

Oreana Star Route Murphy Idaho 83650 (Mailing Address) (Zip Code) Telephone No. 834-2431

claims a right to the diversion and beneficial use of the surface or ground water. The extent and nature of said claim is as follows:

(1) Date of priority: (When was the water first applied to a beneficial use, or priority date of decreed, licensed or permit right) January 20, 1964

(2) Describe the source of water: (Name of stream, lake, spring, etc., or ground water) Snake river tributary to Columbia River

(3) Describe the purpose for which the water has been used and the time during the year when you have used the right claimed:

Quantity 5.20 ~~466~~ (CFS, GPD, AF) Use irrigation A (Domestic, irrigation, stock, etc.) Period of Use From 4-15/15 (Mo., Day) To 11-1 11/15 (Mo., Day) (Both dates inclusive)

Quantity _____ (CFS, GPD, AF) Use _____ (Domestic, irrigation, stock, etc.) Period of Use From _____ (Mo., Day) To _____ (Mo., Day) (Both dates inclusive)

Quantity _____ (CFS, GPD, AF) Use _____ (Domestic, irrigation, stock, etc.) Period of Use From _____ (Mo., Day) To _____ (Mo., Day) (Both dates inclusive)

Quantity _____ (CFS, GPD, AF) Use _____ (Domestic, irrigation, stock, etc.) Period of Use From _____ (Mo., Day) To _____ (Mo., Day) (Both dates inclusive)

(4) 1300 Acre Feet (CFS, GPD, AF) ~~466~~ TOTAL QUANTITY CLAIMED.

(5) A) Point of Diversion: Give location of point where water is diverted from its source Government Lot 3 (NW SE NW) ¼ Sec. 27, Twp. 4S, Rge. 2E, B.M., Owyhee 73 County

Additional Points: SC1: 2720(1) 475.3

B) Describe means of diversion of water: (Pump and pipeline, well, diversion dam, reservoir, length of ditch and field, etc.). Give sizes and capacities: be as specific as possible. Describe any changes in the system and give the date of the change. 2-100 HP Pumps, 1300 GPM each, used one at a time. (7200' of 24" pipe + 1 mile of open ditch, 900" Total Capacity, Shared with Kitterling Farms).

PUMPS & PIPELINE

(6) A) Describe location of use by listing number of irrigated acres within each 40-acre tract in appropriate box. If use is not for irrigation, place an "X" in appropriate box to show location.

T	R	SEC.	NE¼ NE¼	NE¼ NW¼	NE¼ SW¼	NE¼ SE¼	NW¼ NE¼	NW¼ NW¼	NW¼ SW¼	NW¼ SE¼	SW¼ NE¼	SW¼ NW¼	SW¼ SW¼	SW¼ SE¼	SE¼ NE¼	SE¼ NW¼	SE¼ SW¼	SE¼ SE¼	TOTAL
4S	2E	27			~~40~~	~~20~~			~~40~~	~~40~~	~~40~~	~~40~~				~~20~~			~~260~~
					38	18						37				20			233

Total no. of acres ~~260~~ 233

B) If water is used for other than irrigation, fully describe that use, being as specific as possible: _____

NOTE: Include here the type and number of stock watered: _____

(7) If you are claiming water as a member of an organization, list name of organization: _____

(8) Remarks 260" of water used only for irrigation by sprinkler ~~(SUBJECT TO THE CONDITION THAT THE MAXIMUM RATE OF DIVERSION SHALL NOT EXCEED 76.26 CFS WHEN COMBINED WITH ALL PRIOR WATER RIGHTS USING THE SAME DIVERSION WORKS.)~~

(9) Basis of claim (Check one)
- ☐ A) Right based on diversion and beneficial use.
- ☐ B) Right decreed by court, cite title of case. _____
- ☒ C) Right based on application, permit, license, or previous statutory claim filed with the Idaho Department of Water Resources. Give No. 02-2267

KEYPUNCHED SC 9/19/84

Be it known that the undersigned, after being duly sworn on oath, depose(s) and say(s) that all statements included herein are true and accurate to the best of (his, her, their) knowledge.

April 21, 1981 (Date)

Individual Douglas G. Robinson (Signature of Claimant)

Mary Anne Robinson (Signature of Spouse)

Organization _____

Organization _____

(Signature of Authorized Agent)

State of Idaho

County of Owyhee ss.

Seal

On this 21st day of April, in the year 1981 before me a notary public, personally appeared Douglas G. Robinson and Mary Anne Robinson known to me to be the person(s) whose name(s) are subscribed to the above instrument, and acknowledged to me that (he, she, they, corporation, partnership or _____) executed the same.

Beverly J. Bingham

My commission expires July 25, 1982

Notary Public residing at Grand View, Idaho

Ol 11/04/82

Form No. 42-1409

IN THE DISTRICT COURT OF THE FOURTH JUDICIAL DISTRICT

OF THE STATE OF IDAHO, IN AND FOR THE COUNTY OF ADA

IN THE MATTER OF THE GENERAL DETERMINATION OF RIGHTS TO THE USE OF SNAKE RIVER FROM BASE OF MILNER DAM TO OREGON DRAINAGE BASIN. / CANADIAN BORDER.

NOTICE OF CLAIM TO A WATER RIGHT

I.D. No.	Map No.
02-2267	
Fee Paid	Receipt No.
$ 10.00	188560

Notice is hereby given that Douglas G. and Mary Anne Robinson (Name of Claimant)

Oreana Star Route Murphy Idaho 83650 (Mailing Address) (Zip Code) Telephone No. 834-2431

claims a right to the diversion and beneficial use of the surface or ground water. The extent and nature of said claim is as follows:

(1) Date of priority: (When was the water first applied to a beneficial use, or priority date of decreed, licensed or permit right) January 20, 1964

(2) Describe the source of water: (Name of stream, lake, spring, etc., or ground water) Snake river tributary to Columbia River

(3) Describe the purpose for which the water has been used and the time during the year when you have used the right claimed:

Quantity 5.20 (CFS, GPD, AF) Use Irrigation (Domestic, irrigation, stock, etc.) Period of Use From 4-1 (Mo., Day) To 11-1 (Mo., Day) (Both dates inclusive)

Quantity _____ (CFS, GPD, AF) Use _____ (Domestic, irrigation, stock, etc.) Period of Use From _____ (Mo., Day) To _____ (Mo., Day) (Both dates inclusive)

Quantity _____ (CFS, GPD, AF) Use _____ (Domestic, irrigation, stock, etc.) Period of Use From _____ (Mo., Day) To _____ (Mo., Day) (Both dates inclusive)

Quantity _____ (CFS, GPD, AF) Use _____ (Domestic, irrigation, stock, etc.) Period of Use From _____ (Mo., Day) To _____ (Mo., Day) (Both dates inclusive)

(4) 1300 Acre Feet (CFS, GPD, AF) TOTAL QUANTITY CLAIMED.

(5) A) Point of Diversion: Give location of point where water is diverted from its source Government Lot 3 ¼ Sec. 22, Twp. 4S, Rge. 2E, B.M., Owyhee County

Additional Points: _____

B) Describe means of diversion of water: (Pump and pipeline, well, diversion dam, reservoir, length of ditch and field, etc.). Give sizes and capacities: be as specific as possible. Describe any changes in the system and give the date of the change. 2-100 HP Pumps 1300 GPM each, used one at a time. (7200' of 24" pipe + 1 mile of open ditch, 900" Total Capacity, Shared with Kitterling's Farms).

(6) A) Describe location of use by listing number of irrigated acres within each 40-acre tract in appropriate box. If use is not for irrigation, place an "X" in appropriate box to show location.

T	R	SEC.	NE¼				NW¼				SW¼				SE¼				TOTAL
			NE¼	NW¼	SW¼	SE¼	NE¼	NW¼	SW¼	SE¼	NE¼	NW¼	SW¼	SE¼	NE¼	NW¼	SW¼	SE¼	
4S	2E	20			40	30			40	40	40	40				30			260

Total no. of acres 260

B) If water is used for other than irrigation, fully describe that use, being as specific as possible: _____

NOTE: Include here the type and number of stock watered: _____

(7) If you are claiming water as a member of an organization, list name of organization: _____

(8) Remarks 260" OF water used only for irrigation by sprinkler

(9) Basis of claim (Check one)

☐ A) Right based on diversion and beneficial use.

☐ B) Right decreed by court, cite title of case. _____

☒ C) Right based on application, permit, license, or previous statutory claim filed with the Idaho Department of Water Resources. Give No. 02-2267

Be it known that the undersigned, after being duly sworn on oath, depose(s) and say(s) that all statements included herein are true and accurate to the best of (his, her, their) knowledge.

April 21 1981 (Date)

Individual

Douglas G. Robinson (Signature of Claimant)

Mary Anne Robinson (Signature of Spouse)

Organization

_____ (Signature of Authorized Agent)

State of Idaho

County of Owyhee ss.

Organization Seal

On this _____ day of _____, in the year _____ before me a notary public, personally appeared _____ known to me to be the person(s) whose name(s) are subscribed to the above instrument, and acknowledged to me that (he, she, they, corporation, partnership or _____) executed the same.

My commission expires _____ Notary Public residing at _____

Form 1409a
6/81

State of Idaho
Department of Water Resources

ADJUDICATION CLAIM ANALYSIS SHEET

Review by D. SHAFF Date 11/04/82

Right No. 02-2267 Claimant ROBINSON

Recommendation differs from claim: ☒ Yes ☐ No ☐ Disallow
(Document any differences)

Claim Details Verified Against:
Check (X or ✓) those searched. Circle records used for recommendation.
Include copies or memos where applicable to explain findings.

☒ License

☐ Previous Statutory Claim.

☐ Permits, valid or lapsed. Number(s) if different than above _____

☐ Decree. Name & date _____

☐ Conveyance Loss Calculations. See printout included.

☐ Title abstract. ☐ In file. Or, Name & location _____

☐ County records. ☐ In file. Or, Name & location _____

☐ Affidavits. ☐ In file.

☐ Posted Notices, Water Locations Notices. ☐ In file.

☐ Deed Records. ☐ In file. Or, Name & location _____

☐ Patent Records. ☐ In file. Or, Name & location _____

☐ Metzker Maps. Identify _____

☐ A.S.C.S. Records. Year & Photograph No. _____

☐ Irrigation Company/District Records. ☐ In file. Or Name & location _____

☐ Historical Books. Name(s) & location _____

☐ Interview(s). Attach conversation memorandum.

☐ Other _____

☐ _____

Field Exam Made: ☒ Yes ☐ No Date _____

☐ Adj. Report in file ☒ Beneficial Use Report in License (S.O.) File
& COPY ID THIS FILE

Measurement 16.26 cfs. Amount recommended 4.66 cfs.
Type of measuring device: _____ Meter No. _____
Condition _____ Date _____ Time _____

Adjudication Photo(s) Used: Name or No. JACKASS BUTTE, 2534-77-134 (1974 OQ), 3424-80-152 (1977 U-2, 1980 U-2)

Field Photographs Taken ☐ Yes ☒ No

Memorandum in file ☒ Yes ☐ No

Remarks _____

MEMO

TO: No. 02-2267

FROM: Don Shaff

DATE: 11/04/82

Although a license was issued for this water right, the recommendation in the adjudication ~~was~~ reduced the diversion rate and the irriagated acreage. This water right was examined without the benefit of an aerial photograph. Photography in 1974, 77 and 80 show fewer acres irrigated than the 260 acres licensed. The recommendation is therefore, for 233 acres and a corresponding 4.66 cfs.

State of Idaho

Department of Water Resources

WATER RIGHT LICENSE

License of Water Right No. 02-2267 Priority January 20, 1964 Amount 5.20 cfs

THIS IS TO CERTIFY, that Dorothy J. Steiner

of Oreana, Idaho, has complied with the terms and conditions of Permit No. 02-2267 issued pursuant to Application for Permit dated January 20, 1964 and has submitted proof to the Department of Water Resources on January 7, 1975 that he has applied water to a beneficial use; an examination by the Department indicates that the works have a capacity for the diversion of 5.57 cfs of water from the Snake River tributary to the Columbia River, and that the permit holder has applied to a beneficial use and established a right to use water as follows:

Beneficial Use	Period of Use		Rate of Diversion	Annual Volume
Irrigation	from April 1	to November 1	at 5.20 cfs and	1300 acre feet
	from	to	at cfs and	
	from	to	at cfs and	

(both dates inclusive)

Subject, however, to the condition that no more than 5.20 cfs of water be diverted at any one time, and that the amount of water so diverted and to which such right is entitled and confirmed is for the purpose aforementioned and is limited to the amount which can actually be beneficially used and shall not exceed 1300 acre feet per year, said waters to be diverted within the Government Lot 3, Sec. 22, Twp. 48, Rge. 2E, B. M. in the County of Owyhee

Description and location of place of use:

Twp.	Range	Sec.	NE¼				NW¼				SW¼				SE¼				Totals
			NE¼	NW¼	SW¼	SE¼	NE¼	NW¼	SW¼	SE¼	NE¼	NW¼	SW¼	SE¼	NE¼	NW¼	SW¼	SE¼	
48	2E	20			40	30			40	40	40	40				30			260

Total number of acres irrigated 260

NOTE: Modifications to or variance from this license must be made within the limits of Section 42-222, Idaho Code, or the applicable Idaho Law. This right may be forfeited by five years of non-use.

The right to the use of the water hereby confirmed is restricted and appurtenant to the lands or place of use herein described, as provided by the laws of Idaho.

Witness the seal and signature of the Director, affixed at Boise, Idaho, this 28th day of December, 19 77.

Director

DEPARTMENT OF WATER RESOURCES
FIELD REPORT

1. Name of permit holder Dorothy J. Steiner

Post office address Oreana, Idaho 83659 Phone

Person to contact Phone

Department of Water Resources
Western Regional Office

2. Source of water supply: Groundwater ☐ Surface water ☑ Snake River
(name spring, stream, etc.)

Tributary to

3. Water will be used for the following purposes:

Amount 6.40 c.f.s. for Irrigation
AF/Annum (nature of use)

Period of Use: from April 1 to Nov. 1
(mo.-day) inclusive (mo.-day)

Amount c.f.s. for
AF/Annum (nature of use)

Period of Use: from to
(mo.-day) inclusive (mo.-day)

Amount c.f.s. for
AF/Annum (nature of use)

Period of Use: from to
(mo.-day) inclusive (mo.-day)

Other uses:

Permit No. 02-2267
Exemplification for b/a

4. Total amount to be appropriated:

Max Rate of Diversion 6.40 cubic feet per second and annual volume AF/Annum.

5. Location of Point(s) of Diversion: Proof lists the SE¼NW¼, Sec. 22, T4S, R2E

Township 4S N/S, Range 2E E/W, B.M., Section 22, Subdivision Lot 6 ¼ ¼, Owyhee County

Township N/S, Range E/W, B.M., Section, Subdivision ¼ ¼, County

Township N/S, Range E/W, B.M., Section, Subdivision ¼ ¼, County

Other Points of Diversions:

Description of diverting works: penstock on Snake with 2 100 hp pumps with 225' of head, 7300' of 26" pipeline to edge of place. One mile open ditch and one mile of buried mainline for sprinklers

Measuring device required: yes ☐ no ☑

6. Lands to be irrigated or place of use. Proof lists 244 acres only

TWP.	RANGE	SEC.	NE¼				NW¼				SW¼				SE¼				TOTALS
			NE¼	NW¼	SW¼	SE¼	NE¼	NW¼	SW¼	SE¼	NE¼	NW¼	SW¼	SE¼	NE¼	NW¼	SW¼	SE¼	
4S	2E	20			40	40			40	40	40	40			40	40			320

TOTAL ACREAGE 320

Rge. 2E

T
4
S



Diagram of System

DATE OF EXAM 10/4/77

ACREAGE
Found 260
Recommended 260

Irrigation Requirement 5.0 Ac Ft/Ac

USE
Irrigation Q= 5.20 c.f.s. V= 1300 AF/Ann. from Apr. 1 to Nov. 1
Domestic Q= c.f.s. V= AF/Ann. from to
Livestock Q= c.f.s. V= AF/Ann. from to

Is water co-mingled? yes no ✓

Name source:
twp. N/S, Rge E/W, B.M., Sec. , Sub. ¼ ¼ County

Exchange? yes no ✓

Name source exchanged with:
twp. N/S, Rge E/W, B.M., Sec. , Sub. ¼ ¼ County

Point of injection:
twp. N/S, Rge E/W, B.M., Sec. , Sub. ¼ ¼ County

Point of exchange:
twp. N/S, Rge E/W, B.M., Sec. , Sub. ¼ ¼ County

Total Q measured 2500 gpm = 5.57 cfs Method of measurement meter

Total Q recommended 5.20 cfs Meter No. None Type Metro-flex Condition good

Total V recommended 1300 AF/Year

Recommended Amendments:

P.D. (-00) Lot. 3 (SE NW) Sec. 22 Twp. 4S. Rge 2E.
Place of Use
Other
None

MEASUREMENT CALCULATION:

Q = 2500 gpm ÷ 448.8 gpm/cfs = 5.57 cfs

V = 260 A x 5.0 AF/A-Year = 1300 AF/Year

SYSTEM DESCRIPTION:
At river: ~~2 100 hp~~ Two 100 hp Westinghouse motors, serial nos. 7501 & 7502, power Two Layne & Bowler pumps, serial no. 45384 & 45644, discharge into 16" line for 200 foot lift to cement ditch. Cement ditch to ~3 AF pond. At Pond: Two pumps, Century 75hp # 36574 and 50hp G.E. motor # RJJ2075AA, powering a Berkeley pump and a Layne and Bowler pump, pumping water into sprinkler system of center pivot.

REMARKS: ~~Had~~ No aerial photo current enough to show this development.

Examiner's Signature William H. MacAllister III Date 10-17-77

Checked by [illegible] Date 10-17-77

Approved by Date

WATER RIGHT NUMBER 02-2267

OWNER LAST NAME - ROBINSON FIRST NAME - DOUGLAS G. ORIG OWNER -
OWNER LAST NAME - ROBINSON FIRST NAME - MARY ANNE ORIG OWNER -
ADDRESS LINE 1 - OREANA STAR RT. ADDRESS LINE 2 -
ADDRESS LINE 3 - CITY - MURPHY STATE - ID ZIP CODE - 83650
SOURCE - SNAKE RIVER TRIBUTARY OF - COLUMBIA RIVER
STAGE - STATUS - PRIORITY - 01-20-1964 COUNTY - OWYHEE TOTAL DIV. RATE - 4.6600 CFS
TOTAL DIV. VOLUME - .00 AFA TRFR/AMEND - WATER DIST. - 02 DLE/CAREY ACT - RIGHT BASIS - E
DIVERSION POINT - SENW 22 04S 02E LOT 03/REDIV -
FROM - 03-15 TO - 11-15 USE - IRRIGATION USE DIV. RATE - 4.6600 CFS USE DIV. VOLUME - .00 AFA
USE - IRRIGATION PLACE OF USE - TWN 04S RNG 02E SEC 20 TRACT SWNE LOT AC 33 TRACT SENE LOT AC 18
TRACT SWNW LOT AC 40 TRACT SENW LOT AC 40
TRACT NESW LOT AC 40 TRACT NWSW LOT AC 37
TRACT NWSE LOT AC 20

DELETE NAME - DATE - TOTAL ACRES 233
REMARKS -
NON IRRIG USE -
OTHER RIGHTS FOR SAME USE -
PROOF DUE - PERMIT/DENIED - PROTESTED - HEARING - OLD NO. -
PROOF MADE - FLD EXAM - COND. OF APPROVAL -
DIVERSION MEANS - PUMPS & PIPELINE.