IN THE DISTRICT COURT OF THE FIFTH JUDICIAL DISTRICT OF THE STATE OF IDAHO,
IN AND FOR THE COUNTY OF TWIN FALLS

IN RE THE GENERAL ADJUDICATION
OF RIGHTS TO THE USE OF WATER FROM
THE SNAKE RIVER BASIN WATER SYSTEM

CIVIL CASE NUMBER: 39576

Ident. Number 63-32431
Date Received: 3/15/1990
Receipt No:
Received By:

NOTICE OF CLAIM TO A WATER RIGHT
ACQUIRED UNDER STATE LAW

1. Name of Claimant(s)

STEVEN D MILLER Phone: (208) 455-1615

15410 BARRETT VIEW CIR
CALDWELL ID USA 83605

KIMBERLY K MILLER Phone: (208) 455-1615

15410 BARRETT VIEW CIR
CALDWELL ID USA 83605

2. Date of Priority: 11/04/1948

3. Source: GROUND WATER Trib. to:

4. Point of Diversion:

Township	Range	Section	1/4 of	1/4 of	1/4 Lot	County	Type
03N	03W	17	NE	SW		CANYON	

5. Description of diverting works:

165 FT DEEP, 12 IN CASING,SURFACE PUMP, SPRINKLER SYSTEM

6. Water is used for the following purposes:

Purpose	From	To	C.F.S.	(or) A.F.A
IRRIGATION	03/15	11/15	0.05	

7. Total Quantity Appropriated is:
0.05 C.F.S.

8. Total consumptive use:

9. Non-irrigation uses:

10. Place of use:

Township	Range	Section	1/4 of 1/4		Lot	Use	Acres
03N	03W	17	NE	SW		IRRIGATION	3.7
						Section Acres	3.7
						Total Acres	3.7

11. Place of use in counties: CANYON

12. Do you own the property listed above as place of use? Yes

13. Other Water Rights Used:

14. Remarks:

This right is a split from former right 63-2734A.

Property is also known as Lot 4, Blk. 2, Barrett Hills Estates.

15. Basis of Claim: License

16. Signature(s)

(a.) By signing below, I/We acknowledge that I/We have received, read and understand the form entitled "How you will receive notice in the Snake River Basin Adjudication." (b.) I/We do _____ do not _____ wish to receive and pay a small annual fee for monthly copies of the docket sheet.

Form 42-248/42-1409(6) 8/1/96

STATE OF IDAHO

IDAHO DEPARTMENT OF WATER RESOURCES

NOTICE OF CHANGE OF WATER RIGHT OWNERSHIP

RECEIVED
AUG 13 1996
WATER RESOURCES
WESTERN REGION

Please print or type. Attach pages with additional information. Instructions are on the back of this page.
Incomplete forms will be returned.

1. Water Right Number(s) J5809NP, ~~J5809N7~~

   Adjudication Claim Number(s) A63-07394A, A63-02734A

2. The following **REQUIRED** information must be submitted with this form.

   A. A copy of the most recent DEED, TITLE POLICY, CONTRACT OF SALE, or other legal document indicating your ownership of the property and water rights or claims in question, WITH ATTACHED LEGAL DESCRIPTION.

   AND

   B. PLAT OF PROPERTY or SURVEY MAP for parcel of ten acres or less. (These are usually on file with the county.)

   OR

   C. For water rights or adjudication claims involving ten or more irrigated acres, a USDA Farm Service Agency (formerly ASCS) AERIAL PHOTO with irrigated acres outlined and point(s) of diversion clearly marked.

3. Name and Address of Former Owner/Claimant(s) Barrett Farms Ltd.
   2308 Terrace Drive, Caldwell, ID 83605

4. New Owner/Claimant(s) Steven D. Miller, Kimberly K. Miller
   Name connector (Check one): [ ] AND, [ ] OR, [x] AND/OR

   New Mailing Address 15410 Barrett View Cir.

   City, State and ZIP Code Caldwell, ID 83605

   New Telephone Number (208) 455-1615

5. Date you acquired the property _____

6. If you have acquired only a portion of the former owner's property, IDWR may need to split the water right(s) or adjudication claim(s). If this applies, describe in detail your portion of each water right or adjudication claim in the spaces below. If necessary, attach additional pages.

   Number of acres actually irrigated 3,723 Number and type of stock N/A

   Diversion rate in CFS .90 (cubic feet per second) Number of homes 1 Other uses _____

   If a water right or adjudication claim is being split and you are not sure how to identify your portion of the original right or claim, please contact the nearest IDWR office for assistance.

7. Signature of New Owner/Claimant(s) Steven D. Miller Date 8-12-96
   Kimberly K. Miller Date 8/12/96

   (Corporations or other organizations must submit a list of directors/officers demonstrating authority to sign form.)

8. For Snake River Basin Adjudication Claims: If you are represented by an attorney and you want IDWR to correspond directly with your attorney for all matters related to your claims, please attach a Notice of Appearance completed by your attorney.

WARRANTY DEED

FOR VALUE RECEIVED BARRETT FARMS, LTD., AN IDAHO LIMITED PARTNERSHIP

the Grantor, do hereby grant, bargain, sell and convey unto STEVEN D. MILLER and KIMBERLY K. MILLER, husband and wife

the Grantees, whose address is , , 515 CALDWELL BLVD., NAMPA, ID 83651

the following described premises, to-wit:

Lot 4, Block 2, BARRETT HILLS ESTATES, Canyon County, Idaho, according to the plat filed in Book 18 of Plats, Page 59, records of said County.

TO HAVE AND TO HOLD the said premises, with their appurtenances unto the said Grantees, their heirs and assigns forever. And the said Grantor do hereby covenant to and with the said Grantees, that he is the owner in fee simple of said premises; that said premises are free from all encumbrances; except for general taxes and assessments for the year 1991 and subsequent years, covenants, conditions, restrictions and easements of record;

and that he will warrant and defend the same from all lawful claims whatsoever.

DATED: August 21, 1991

BARRETT FARMS, LTD., AN IDAHO LIMITED PARTNERSHIP

BY: Gordon S Barrett Gen Partner

STATE OF IDAHO
COUNTY OF CANYON

On this 21st day of August, 1991, before me, a notary public, personally appeared GORDON S. BARRETT, known or identified to me to be (one of) the partner(s) in the partnership of BARRETT FARMS, LTD., AN IDAHO LIMITED PARTNERSHIP and the partner(s) who subscribed said partnership name to the foregoing instrument, and acknowledged that he/she/they executed the same.

Notary Public
Residing at Nampa, Idaho
My commission expires 4-20-93

PIONEER TITLE COMPANY
OF CANYON COUNTY

100 10TH AVE SOUTH
NAMPA, IDAHO 83651

423 SOUTH KIMBALL
CALDWELL, ID 83605

REQUEST PIONEER - NAMPA
TITLE

CANYON CO. RECORDER
RECORDED
91 AUG 22 PM 12 29

91165435

91165435

BARRETT HILLS ESTATES

A PART OF THE SE 1/4 NW 1/4 & NE 1/4 SW 1/4 SECTION 17, TOWNSHIP 3 NORTH, RANGE 3 WEST, BOISE MERIDIAN
CANYON COUNTY, IDAHO
1989

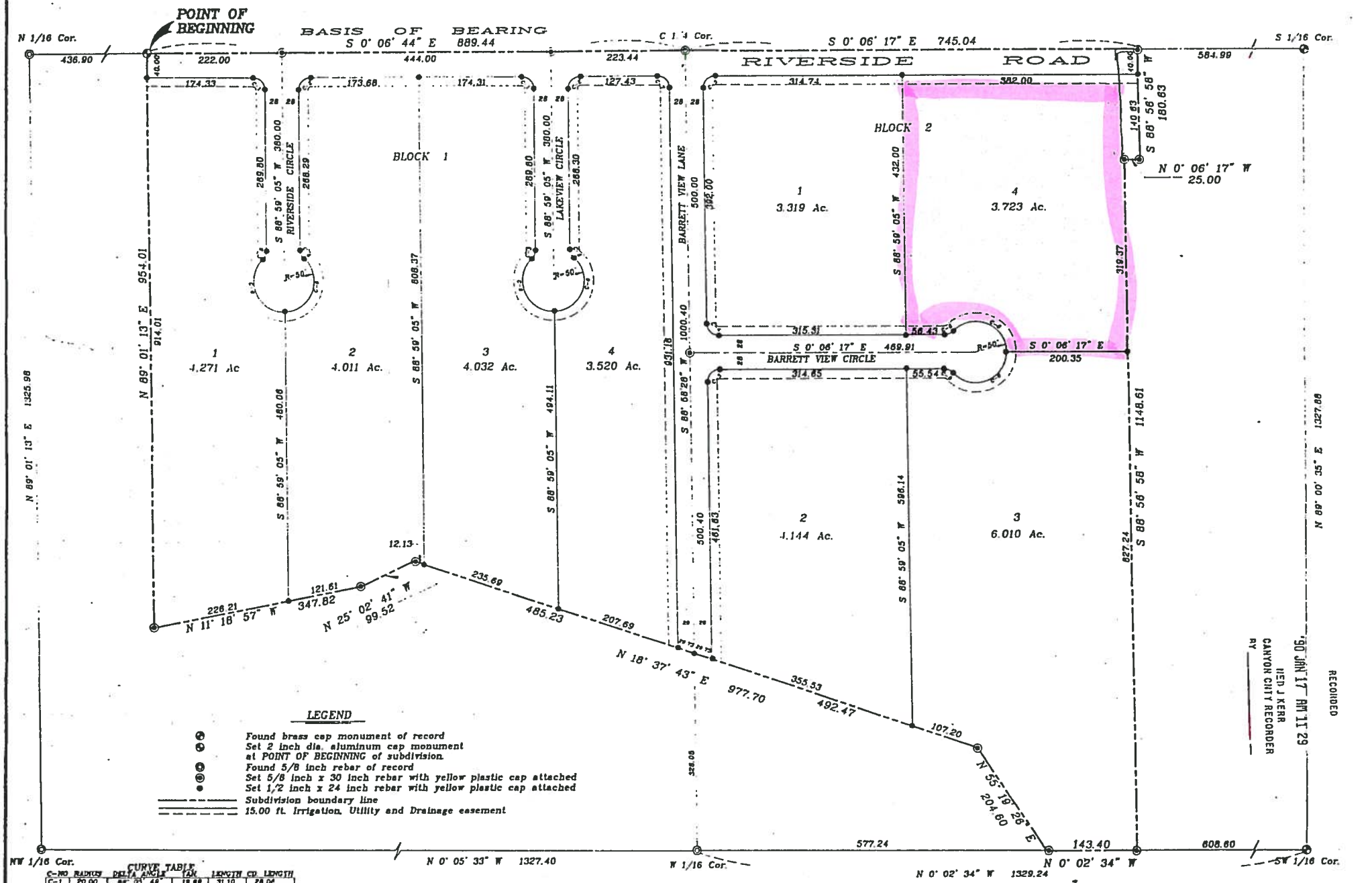

CURVE TABLE

C-NO	RADIUS	DELTA ANGLE	TAN	LENGTH	CD LENGTH
C-1	20.00	88° 03' 48"	18.88	31.10	28.06
C-2	20.00	88° 03' 11"	20.53	31.73	28.51
C-3	20.00	88° 03' 18"	20.53	31.72	28.51
C-4	20.00	88° 03' 48"	18.88	31.10	28.06
C-5	20.00	88° 03' 48"	18.88	31.10	28.06
C-6	20.00	88° 03' 48"	18.88	31.10	28.06
C-7	20.00	88° 03' 48"	18.88	31.10	28.06

IN THE DISTRICT COURT OF THE FIFTH JUDICIAL DISTRICT OF THE STATE OF IDAHO,
IN AND FOR THE COUNTY OF TWIN FALLS

IN RE THE GENERAL ADJUDICATION
OF RIGHTS TO THE USE OF WATER FROM
THE SNAKE RIVER BASIN WATER SYSTEM.

CIVIL CASE NUMBER: 39576

Ident. Number: **A63-02734A**
Date Received: 3/15/1990
Receipt No: W011168
Received By: _____

COPY FOR YOUR FILES | **NOTICE OF CLAIM TO A WATER RIGHT ACQUIRED UNDER STATE LAW** | **COPY FOR YOUR FILES**

1. Name: BARRETT FARMS LTD 208-459-2418
   Address: 2308 TERRACE DR
   CALDWELL ID 83605

2. Date of Priority: NOV 4, 1948

3. Source: GROUNDWATER Trib. to:

4. Point of Diversion:

Township	Range	Section	1/4 of	1/4 of	1/4	Lot	County
03N	03W	17		NE	SW		CANYON

5. Description of diverting works:
   165'DEEP, 12" CASING,SURFACE PUMP, SPRINKLER SYSTEM

6. Water is used for the following purposes:

Purpose	From	To	C.F.S	(or)	A.F.A.
IRRIGATION	03/15	11/15	0.900		

7. Total Quantity Appropriated is:
   0.900 C.F.S. (and/or) A.F.A.

8. Total consumptive use is Acre Feet Per Annum.

9. Non-irrigation uses:
   NONE

10. Place of Use:

Township	Range	Section	1/4 of	1/4	Lot	Use	Acres
03N	03W	17	SE	NW		IRR	18.0
			NE	SW		IRR	38.0
			NW	SE		IRR	11.0

MICROFILMED
AUG 1 9 1992

10. Place of Use: Continued

Township	Range	Section	1/4 of 1/4	Lot	Use	Acres
					Section Acres	67.0
					Total Acres	67.0

11. Place of use in counties: CANYON

12. Do you own the property listed above as place of use? YES

13. Other Water Rights Used:
    A63-07394A

14. Remarks:
    THIS CLAIM IS SPLIT INTO THE FOLLOWING;
    A=0.90 CFS BARRETT FARMS
    B=0.08 CFS STATTNER
    C=0.08 CFS COONS
    D=0.03 CFS BARKER
    E=0.03 CFS DEVLIN

15. Basis of Claim: LICENSE

    Water Right Number: 20741

MICROFILMED
AUG 1 8 1992

54.00

IN THE DISTRICT COURT OF THE FIFTH JUDICIAL DISTRICT OF THE STATE OF IDAHO,
IN AND FOR THE COUNTY OF TWIN FALLS

IN RE THE GENERAL ADJUDICATION
OF RIGHTS TO THE USE OF WATER FROM
THE SNAKE RIVER BASIN WATER SYSTEM.

CIVIL CASE NUMBER: 39576

RECEIVED
MAR 15 1990
Department of Water Resources
Western Regional Office

Ident. Number: A63-02734A
Date Received: 3/12/1990
Receipt No: W011168 RCH
Received By: _____

NOTICE OF CLAIM TO A WATER RIGHT
ACQUIRED UNDER STATE LAW

1. Name: BARRETT FARMS LTD. 208-459-2418
   Address: 2308 TERRACE DR.
   CALDWELL, ID 83605

2. Date of Priority: NOV 04, 1948

3. Source: GROUNDWATER Trib. to:

4. Point of Diversion:

Township	Range	Section	1/4 of	1/4 of	1/4	Lot	County
03N	03W	17		NE	SW		CANYON

5. Description of diverting works:
   165'DEEP, 12" CASING,SURFACE PUMP, SPRINKLER SYSTEM

6. Water is used for the following purposes:

Purpose	From	To	C.F.S	(or)	A.F.A.
IRRIGATION	03/15	11/15	0.900		

7. Total Quantity Appropriated is:
   0.900 C.F.S. (and/or) A.F.A.

8. Total consumptive use is Acre Feet Per Annum.

9. Non-irrigation uses:
   NONE

10. Place of Use:

Township	Range	Section	1/4 of	1/4	Lot	Use	Acres
03N	03W	17	SE	NW		IRR	18.0
			NE	SW		IRR	38.0
			NW	SE		IRR	11.0
					Section Acres		67.0

MICROFILMED
AUG 18 1992

10. Place of Use: Continued

Total Acres 67.0

11. Place of use in counties: CANYON

12. Do you own the property listed above as place of use? YES

13. Other Water Rights Used:
A63-07394A

14. Remarks:
THIS CLAIM IS SPLIT INTO THE FOLLOWING;
A=0.90 CFS BARRETT FARMS
B=0.08 CFS STATTNER
C=0.08 CFS COONS
D=0.03 CFS BARKER
E=0.03 CFS DEVLIN

15. Basis of Claim: LICENSE
Water Right Number: 20741

MICROFILMED
AUG 1 8 1992

16. Signature(s)

(a.) By signing below, I/We acknowledge that I/We have received, read and understand the form entitled "How you will receive notice in the Snake River Basin Adjudication." (b.) I/We ~~do~~ ____ do not X wish to receive and pay a small annual fee for monthly copies of the docket sheet.

Number of attachments: _____

For Organizations:

I do solemnly swear or affirm that I am General Partner (Title) of Barrett Farms Ltd (Organization), that I have signed the foregoing document in the space below as General Partner (Title) of Barrett Farms Ltd (Organization) and that the statements contained in the foregoing document are true and correct.

Gordon S Barrett
Signature of Authorized Agent

General Partner, Barrett Farms Ltd
Title and Organization

March 14, 1990
Date

State of Idaho)
) SS.
County of Canyon)

Subscribed and sworn (or affirmed) before me this 14th day of March 19 90

Donna M Flechsig
Notary Public

Seal

Residing at Caldwell

My Commission Expires 12-20-91

MICROFILMED
AUG 1 8 1992


HOMEDALE ROAD
Silo
Acres
Race Track
SUB LATERAL
LATERAL
LOWER
DEER
KAPCHER
Lake Lowell School
SUBLATERAL
EMBANKMENT
PIPELINE
CANAL
ORCHARD
FLAT
ROAD
PIPELINE
CREST ELEVATION 2531
ELEVATION 2515 SEPT 25, 1974
DEER FLAT NATIONAL
SHORE
Well
Gravel
Graver Pit
Desert Corner
AC3-02734A
MICROFILMED
AUG 1 6 1992

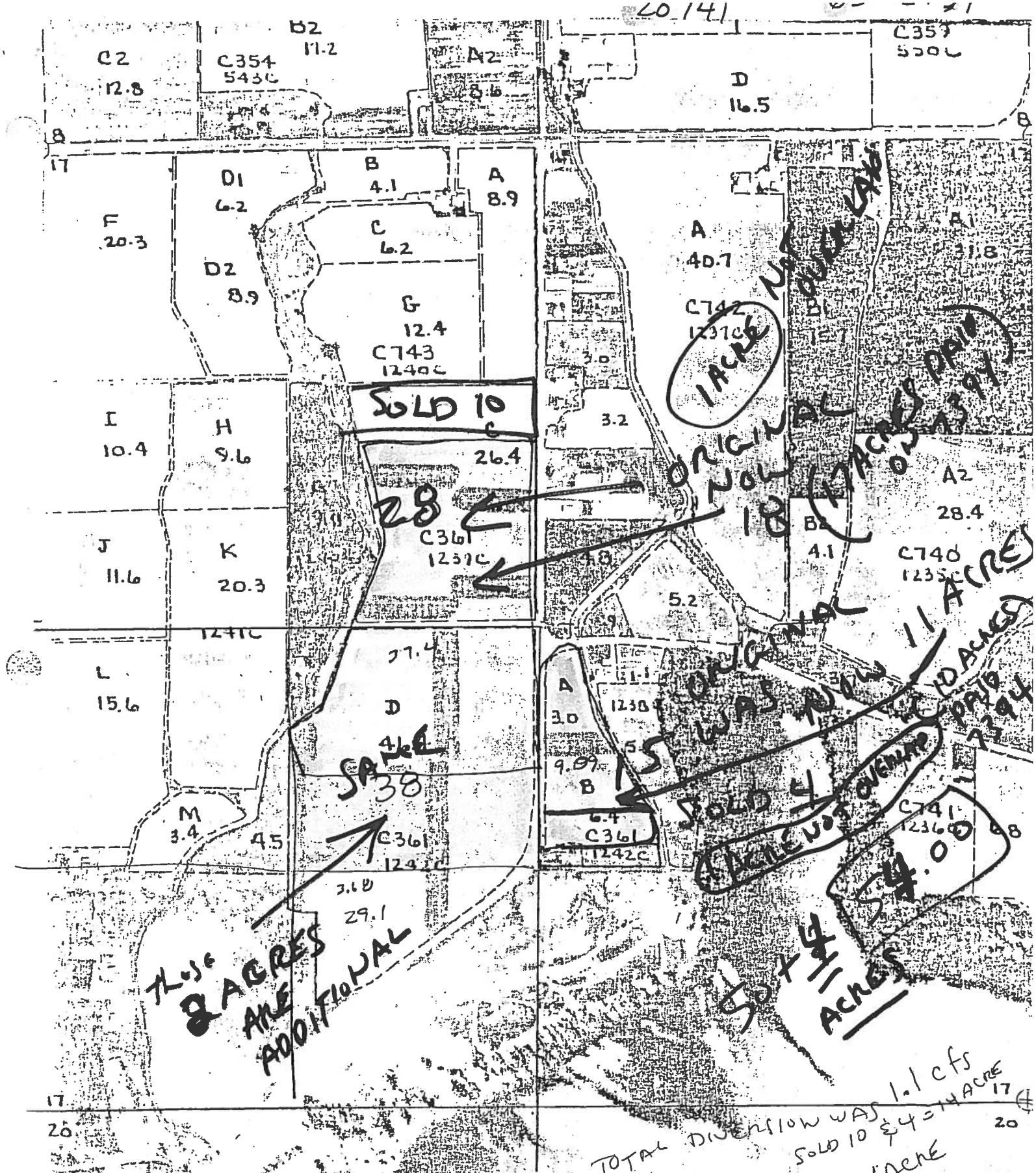

MICROFILMED
AUG 18 1992

10/28/2006

IDAHO DEPARTMENT OF WATER RESOURCES

PRELIMINARY RECOMMENDATION OF WATER RIGHTS ACQUIRED UNDER STATE LAW

RIGHT NUMBER: 63-32431

NAME AND ADDRESS: STEVEN D MILLER
15410 BARRETT VIEW CIR
CALDWELL ID 83605

KIMBERLY K MILLER
15410 BARRETT VIEW CIR
CALDWELL ID 83605

SOURCE: GROUND WATER TRIBUTARY:

QUANTITY: 0.050 CFS

Rights 63-32431 and 63-32434 when combined shall not exceed a total annual maximum diversion volume of 16.7 af at the field headgate, and the irrigation of 3.7 acres.

PRIORITY DATE: 11/04/1948

POINT OF DIVERSION:

T03N R03W S17 NESW Within CANYON County

PURPOSE AND PERIOD OF USE:

PURPOSE OF USE	PERIOD OF USE	QUANTITY
IRRIGATION	03/01 11/15	0.050 CFS

PLACE OF USE: IRRIGATION Within CANYON County

T03N R03W S17 NESW 3.70

3.7 ACRES TOTAL

OTHER PROVISIONS NECESSARY FOR DEFINITION OR ADMINISTRATION OF THIS WATER RIGHT:

This partial decree is subject to such general provisions necessary for the definition of the rights or for the efficient administration of the water rights as may be ultimately determined by the Court at a point in time no later than the entry of a final unified decree. Section 42-1412(6), Idaho Code.

EXPLANATORY MATERIAL: BASIS OF CLAIM - License

This right when combined with all other rights shall provide no more than 0.02 cfs per acre nor more than 4.5 afa per acre at the field headgate for irrigation of the lands above.

Right includes accomplished change in point of diversion pursuant to Section 42-1425, Idaho Code.

Property is also known as Lot 4, Blk 2, Barrett Hills Estates.

Right Nos. 63-32429, 63-32430, 63-32434, 63-32432, and 63-32433 are also diverted through point of diversion described above.

This right is a split from former right 63-2734A.

09/13/2006

IDAHO DEPARTMENT OF WATER RESOURCES

PRELIMINARY RECOMMENDATION OF WATER RIGHTS ACQUIRED UNDER STATE LAW

RIGHT NUMBER: 63-32431

NAME AND ADDRESS: STEVEN D MILLER
15410 BARRETT VIEW CIR
CALDWELL ID 83605

KIMBERLY K MILLER
15410 BARRETT VIEW CIR
CALDWELL ID 83605

SOURCE: GROUND WATER TRIBUTARY:

QUANTITY: 0.050 CFS

Rights 63-32431 and 63-32434 when combined shall not exceed a total annual maximum diversion volume of 16.7 af at the field headgate, and the irrigation of 3.7 acres.

PRIORITY DATE: 11/04/1948

POINT OF DIVERSION:

T03N R03W S17 NESW Within CANYON County

PURPOSE AND PERIOD OF USE:

PURPOSE OF USE	PERIOD OF USE	QUANTITY
IRRIGATION	03/01 11/15	0.050 CFS

PLACE OF USE: IRRIGATION Within CANYON County

T03N R03W S17 NESW 3.70

3.7 ACRES TOTAL

OTHER PROVISIONS NECESSARY FOR DEFINITION OR ADMINISTRATION OF THIS WATER RIGHT:

This partial decree is subject to such general provisions necessary for the definition of the rights or for the efficient administration of the water rights as may be ultimately determined by the Court at a point in time no later than the entry of a final unified decree. Section 42-1412(6), Idaho Code.

EXPLANATORY MATERIAL: BASIS OF CLAIM - License

This right when combined with all other rights shall provide no more than 0.02 cfs per acre nor more than 4.5 afa per acre at the field headgate for irrigation of the lands above.

Right includes accomplished change in point of diversion pursuant to Section 42-1425, Idaho Code.

Property is also known as Lot 4, Blk 2, Barrett Hills Estates.

Right Nos. ~~63-2734B~~ out, ~~63-7394B~~ out, 63-32429, 63-32430, 63-32434, 63-32432, and 63-32433 are also diverted through point of diversion described above.

Use of ~~this~~ right is combined with water from Wilder Irrigation District.

This right is a split from former right 63-2734A.

KW 10/28/06

Idaho Department of Water Resources

SRBA Recommendation:

63-32431

(Irrigation)

Acres = 3.7

Legend

- Point of Diversion
- Place of Use
- Townships
- PLS Sections
- Quarter Quarters

Canyon County
IDWR Basin 63

N

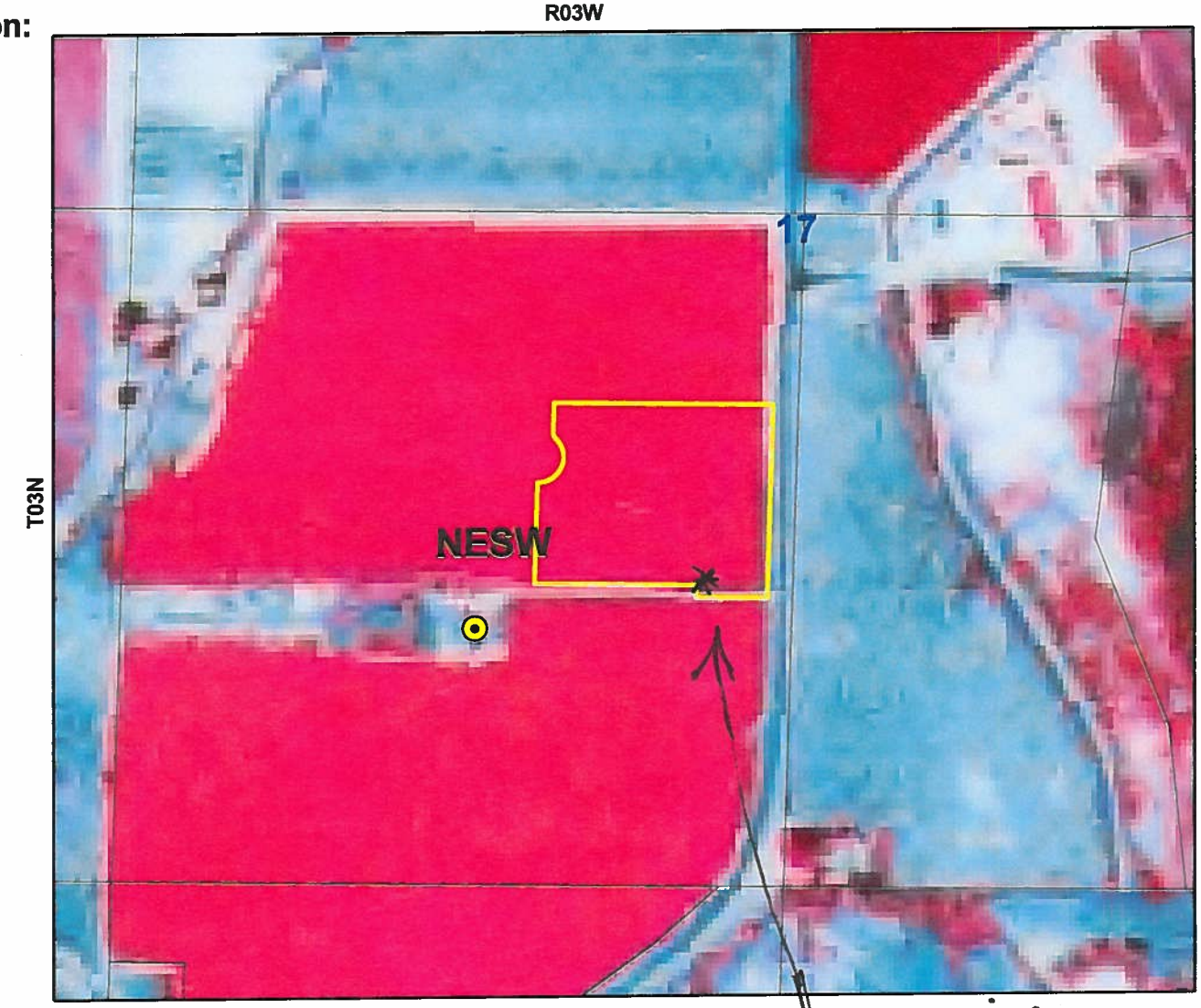

0 0.1 0.2 **Miles**

per office visit w/ Mr. Miller 10/31/06

Prepared by K. Walker
On Monday, September 11, 2006
1987/88 Aerial Photography

claimed portion as licensed — in office review by KW 9/13/06

IDAHO DEPARTMENT OF WATER RESOURCES

Adjudication Claim Report 63-32431

WATER RIGHT NUMBER: 63-32431

OLW/ 63-32434

Owner Type	Name and Address
Original Owner	GEORGE G BARRETT RT 4 CALDWELL, ID 83605
Original Owner	BARRETT FARMS LTD 2308 TERRACE DR CALDWELL, ID 83605 (208)459-2418
Current Owner	STEVEN D MILLER 15410 BARRETT VIEW CIR CALDWELL, ID 83605 (208) 455-1615
Current Owner	KIMBERLY K MILLER 15410 BARRETT VIEW CIR CALDWELL, ID 83605 (208) 455-1615

X 35 - 16.7 afa & 3.7 ac

Priority Date: 11/04/1948

Basis: License

Status: Active

Not on Lic - Rec. Standard season

Source	Tributary
GROUND WATER	

Beneficial Use	From	To	Diversion Rate	Annual Volume
IRRIGATION	03/15	11/15	0.050 CFS	~~16.7~~ (3.7x4.5)
		Total Diversion:	0.050 CFS	~~16.7~~ X

Location of Point(s) of Diversion

GROUND WATER — NE1/4SW1/4 — Sec. 17, Twp 03N, Rge 03W, B.M.

CANYON County

Lic shows NWSE - Replacement well drilled in 1971 - see log below C03

Place of Use

IRRIGATION

Twp Rge Sec	NE				NW				SW				SE				
	NE	NW	SW	SE	NE	NW	SW	SE	NE	NW	SW	SE	NE	NW	SW	SE	Totals
03N 03W 17									3.7								3.7

Total Acres: 3.7

Conditions of Approval:

1. This right is a split from former right 63-2734A.
2. EXP Property is also known as Lot 4, Blk. 2, Barrett Hills Estates (J01)

(F05)

Wilder possible W59 R65

Point of Diversion Overlap for well in NESW, S17, 3N, 3W 9/13/2006

Basin	Sequence	Suffix	Rate(cfs)	Source Table
63	2734 ✓	B	0.07	wrAdjudicationRecommendation
parent → 63	7394		1.60	wrWaterRight
63	7394 ✓	B	0.03	wrAdjudicationRecommendation
63	32429		0.80	wrAdjudicationClaim
63	32429 ✓		0.80	wrAdjudicationRecommendation
63	32430		0.05	wrAdjudicationClaim
63	32430		0.05	wrAdjudicationRecommendation
63	32431		0.05	wrAdjudicationClaim
~~63~~	~~32431~~		0.05	wrAdjudicationRecommendation
63	32432		1.26	wrAdjudicationClaim
63	32432 ✓		0.59	wrAdjudicationRecommendation
63	32433		0.07	wrAdjudicationClaim
63	32433 ✓		0.03	wrAdjudicationRecommendation
63	32434		0.07	wrAdjudicationClaim
63	32434 ✓		0.02	wrAdjudicationRecommendation

USE TYPEWRITER OR BALL POINT PEN

State of Idaho
Department of Reclamation

WELL DRILLER'S REPORT

State law requires that this report be filed with the State Reclamation Engineer within 30 days after completion or abandonment of the well.

Received 9-28-71 DWA

1. WELL OWNER

Name: Mrs Leo Barrett
Address: R 7 B 4 Caldwell Ida 83605
Owner's Permit No. 63-7895 ~~5 94~~

2. NATURE OF WORK

☐ New well ☐ Deepened ☒ Replacement

☐ Abandoned (describe method of abandoning)

3. PROPOSED USE

☒ Domestic ☒ Irrigation ☐ Test

☐ Municipal ☐ Industrial ☐ Stock

4. METHOD DRILLED

☒ Cable ☐ Rotary ☐ Dug ☐ Other

5. WELL CONSTRUCTION

Diameter of hole 20 inches Total depth 20 feet
Casing schedule: ☒ Steel ☐ Concrete

Thickness	Diameter	From	To
.375 inches	16 inches	0+/ feet	110 feet
.280 inches	12 inches	0 feet	165 feet
inches	inches	feet	feet
inches	inches	feet	feet
inches	inches	feet	feet

Was a packer or seal used? ☐ Yes ☒ No
Perforated? ☐ Yes ☐ No
How perforated? ☒ Factory ☐ Knife ☐ Torch
Size of perforation 4 inches by 9 inches

Number	From	To
16 perforations	0 feet	165 feet
perforations	feet	feet
perforations	feet	feet

Well screen installed? ☐ Yes ☒ No
Manufacturer's name
Type Model No.
Diameter Slot size Set from feet to feet
Diameter Slot size Set from feet to feet

Gravel packed? ☒ Yes ☐ No Size of gravel 3/8
Placed from 0 feet to 165 feet

Surface seal? ☒ Yes ☐ No To what depth 22 feet
Material used in seal ☐ Cement grout ☒ Puddling clay

6. LOCATION OF WELL

Sketch map location must agree with written location.

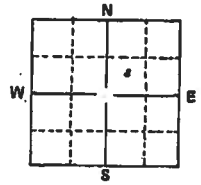

63

County Canyon county Ida
NE ¼ SW ¼ Sec. 17 T. 3 N/S, R. 3 E/W

7. WATER LEVEL

Static water level 60 feet below land surface
Flowing? ☐ Yes ☐ No G.P.M. flow 600
Temperature ° F. Quality
Artesian closed-in pressure p.s.i.
Controlled by ☐ Valve ☐ Cap ☐ Plug

8. WELL TEST DATA

☒ Pump ☐ Bailer ☐ Other

Discharge G.P.M.	Draw Down	Hours Pumped
600	None to Bottom of permanent	pump

9. LITHOLOGIC LOG

Hole Diam.	Depth From	Depth To	Material	Water Yes	Water No
20	0	22			
16	0	120		X	
20	0	2	Soil		
20	2	5	Hard pan		X
20	5	17	Gravel		X
20	17	22	Hard gravel cemented		X
16	22	55	Sand & gravel		
16	55	75	Sandy clay		
16	75	110	Sandy clay	X	
12	110	120	Muddy sand		
12	120	135	Clay & sand stringers	X	
12	135	150	Sand & clay streaks	X	
12	150	165	Muddy sand sandy clay		

Started pump and open Discharge Installed small gravel filter put pump into pipeline lines and started sprinkling put in about 40 yd of Gravel

I called Mrs Leo Barrett today and well is doing good and she is well pleased

By A E Hosack

0015

10. Work started Mar 22 71 finished Apr 14 71

11. DRILLER'S CERTIFICATION

This well was drilled under my supervision and this report is true to the best of my knowledge.

A E Hosack
Driller's or Firm's Name
308 North Midland Blvd
Address
A E Hosack Nampa Ida Aug 16 71
Signed By Date

USE ADDITIONAL SHEETS IF NECESSARY

Form 238-7
8/90

STATE OF IDAHO
DEPARTMENT OF WATER RESOURCES

WELL DRILLER'S REPORT

State law requires that this report be filed with the Director, Department of Water Resources within 30 days after the completion or abandonment of the well.

USE TYPEWRITER OR BALLPOINT PEN

RECEIVED OCT 29 1991 Department of Water Resources

1. WELL OWNER

Name GARY LASHER CONSTRUCTION, INC.
Address CALDWELL, ID. 83605
Drilling Permit No. 63-91-W-371
Water Right Permit No.

2. NATURE OF WORK

[X] New well [ ] Deepened [ ] Replacement
Well diameter increase
Abandoned (describe abandonment procedures such as materials, plug depths, etc. in lithologic log)

3. PROPOSED USE

[X] Domestic [ ] Irrigation [ ] Test [ ] Municipal
[ ] Industrial [ ] Stock [ ] Waste Disposal or Injection
[ ] Other (specify type)

4. METHOD DRILLED

[ ] Rotary [ ] Air [ ] Hydraulic [ ] Reverse rotary
[X] Cable [ ] Dug [ ] Other

5. WELL CONSTRUCTION

Casing is/includes: [X] Steel [ ] Concrete [ ] Other

Thickness	Diameter	From	To
.250 inches	6 inches	1 feet	163 feet
inches	inches	feet	feet
inches	inches	feet	feet
inches	inches	feet	feet

Was casing drive shoe used? [X] Yes [ ] No
Was a packer or seal used? [ ] Yes [X] No
Perforated? [ ] Yes [X] No
How perforated? [ ] Factory [ ] Knife [ ] Torch [ ] Gun
Size of perforation inches by inches

Number	From	To
perforations	feet	feet
perforations	feet	feet
perforations	feet	feet

Well screen installed? [ ] Yes [X] No
Manufacturer's name
Type Model No.
Diameter Slot size Set from feet to feet
Diameter Slot size Set from feet to feet
Gravel packed? [ ] Yes [X] No [ ] Size of gravel
Placed from feet to feet
Surface seal depth 18' Material used in seal: [ ] Cement grout
[X] Bentonite [X] Puddling clay [ ]
Sealing procedure used [ ] Slurry pit [X] Temp. surface casing
[ ] Overbore to seal depth
Method of joining casing: [ ] Threaded [X] Welded [ ] Solvent Weld
[ ] Cemented between strata
Describe access port

6. LOCATION OF WELL

Sketch map location must agree with written location.

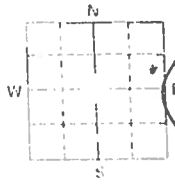

Subdivision Name Parrott Hills Estates
Lot No. 4 Block No. 2
County CANYON
SE ¼ NE ¼ Sec. 17, T. 3 N S, R. 3 W E

7. WATER LEVEL

Static water level 85 feet below land surface.
Flowing? [ ] Yes [X] No G.P.M. flow
Artesian closed in pressure p.s.i.
Controlled by: [ ] Valve [ ] Cap [ ] Plug
Temperature °F Quality 5" GRVS.
Describe artesian or temperature zones below

8. WELL TEST DATA

[ ] Pump [ ] Bailer [X] Air [ ] Other

Discharge G.P.M.	Pumping Level	Hours Pumped
20	90	3

9. LITHOLOGIC LOG

Core Diam.	Depth From	Depth To	Material	Water Yes	Water No
6	0	1	BROWN CLAY		/
	1	8	HARD PAN		/
	8	22	SAND & GRAVEL		/
	22	45	GRAVEL		/
	45	75	BROWN SAND		/
	75	85	BROWN CLAY		/
	85	118	BROWN SAND		/
	118	127	BROWN CLAY		/
	127	155	BROWN SAND LITTLE WATER	/	
	155	175	BROWN CLAY		/
	175		BROWN SAND FINE	/	

10. Work started 9-24-91 Finished 9-29-91

11. DRILLERS CERTIFICATION

I/We certify that all minimum well construction standards were complied with at the time the rig was removed.

Firm Name KENNE METER WELL DRILLING Firm No. 93
Address RT 2 BOX 2 HOMEDALE, IDA. Date 10-3-91
Signed by (Firm Official) Kenne Meter
and
(Operator) Kenne Meter

USE ADDITIONAL SHEETS IF NECESSARY — FORWARD THE WHITE COPY TO THE DEPARTMENT

IDAHO DEPARTMENT OF WATER RESOURCES

Water Right Report 63-2734A

WATER RIGHT NUMBER: 63-2734A

Owner Type	Name and Address
Current Owner	GEORGE G BARRETT RT 4 CALDWELL, ID 83605

Priority Date: 11/04/1948

Basis: License

Status: Active

Source	Tributary
GROUND WATER	

Beneficial Use	From To	Diversion Rate	Annual Volume
IRRIGATION	/ to /	1.070 CFS	

Total Diversion: 1.070 CFS

Location of Point(s) of Diversion

GROUND WATER — NW1/4SE1/4 — Sec. 17, Twp 03N, Rge 03W, B.M.

CANYON County

Place of Use

IRRIGATION

Twp Rge Sec	NE				NW				SW				SE				Totals
	NE	NW	SW	SE	NE	NW	SW	SE	NE	NW	SW	SE	NE	NW	SW	SE	
03N 03W 17								28.0	38.0					13.0			79.0

Total Acres: 79

Conditions of Approval:

Remarks:

Comments:

1. LGRAVES 7/29/1994 TRANSFER NO. 4402
Comment: Transfer reflects new well to irrigate new owner's share of original license. Right No. 63-02734 is split into parts A and B thru this transfer.

$\frac{1.07 \text{ cfs}}{79} = 0.0135 \text{ cfs/a}$

$\times 3.7 = 0.05$

IDAHO DEPARTMENT OF WATER RESOURCES
ADJUDICATION CLAIM POU REVIEW REPORT
ADJUDICATION CLAIM NUMBER: 63-2734A

Right #	Type	Twp	Rge	Sec	QQ	Q	Lot	Purpose of Use	Acres/Total	Name
?734A	Claim	03N	03W	17	SE	NW		IRRIGATION	18/67	BARRETT FARMS LTD
?734B	Claim	03N	03W	17	SE	NW		IRRIGATION	5/5	TINA STATTNER
?734C	Claim	03N	03W	17	SE	NW		IRRIGATION	5/5	SANDRA I COON
'394A	Claim	03N	03W	17	SE	NW		IRRIGATION	17/73	BARRETT FARMS LTD
'394B	Claim	03N	03W	17	SE	NW		IRRIGATION	5/5	DAVID STATTNER
'394C	Claim	03N	03W	17	SE	NW		IRRIGATION	5/5	RAYMOND L COON
?734A	Water Right	03N	03W	17	SE	NW		IRRIGATION	28/79	GEORGE G BARRETT
7394	Water Right	03N	03W	17	SE	NW		IRRIGATION	27/83	BARRETT FARMS LTD
?1377	Water Right	03N	03W	17	SE	NW		DOMESTIC		RAYMOND L COON
?734A	Claim	03N	03W	17	NE	SW		IRRIGATION	38/67	BARRETT FARMS LTD
'394A	Claim	03N	03W	17	NE	SW		IRRIGATION	36/73	BARRETT FARMS LTD
?734A	Water Right	03N	03W	17	NE	SW		IRRIGATION	38/79	GEORGE G BARRETT
7394	Water Right	03N	03W	17	NE	SW		IRRIGATION	36/83	BARRETT FARMS LTD
?734A	Claim	03N	03W	17	NW	SE		IRRIGATION	11/67	BARRETT FARMS LTD
?734E	Claim	03N	03W	17	NW	SE		IRRIGATION	2/2	RITA JO DEVLIN
'394A	Claim	03N	03W	17	NW	SE		IRRIGATION	10/73	BARRETT FARMS LTD
?6978	Claim	03N	03W	17	NW	SE		IRRIGATION	5/5	JUNE L BAKER
?734A	Water Right	03N	03W	17	NW	SE		IRRIGATION	13/79	GEORGE G BARRETT
?734B	Water Right	03N	03W	17	NW	SE		IRRIGATION	2/2	RITA JO DEVLIN
7394	Water Right	03N	03W	17	NW	SE		IRRIGATION	10/83	BARRETT FARMS LTD
?4132	Water Right	03N	03W	17	NW	SE		STOCKWATER		LYLE BARKER
?4132	Water Right	03N	03W	17	NW	SE		DOMESTIC		LYLE BARKER
?6406	Water Right	03N	03W	17	NW	SE		DOMESTIC		LARRY L SCHROEDER

Receipt Details for ID W011168

Status	Adjustment Type	Version
	Adjusted Receipt	1

General Information:

Date Received	Date Deposited	Region	Total Amount	Payment Type
3/16/1990 8:30:32 AM	3/16/1990	Western	$54.00	Check
Payer	BARRETT FARMS LTD.			

Account Information:

Check #	Account #	Credit Card Name	Authorization #
751			
Card Expiration Date	**Credit Card Transaction #**		

Comment ADJUDICATION CLAIM FEE

Fee Detail:

Amount	Description	PCA	Fund	Fund Detail	Subsidiary	Object
$54.00	ADJUDICATION CLAIM FEE	410162	9337	0	0	6490

Refund(s):

Amount	Payee	Date	Document Number

Water Right Information:

Basin Number	Sequence Number	Split Suffix	Amount	Type
63	2734	A	$54.00	Claim

Print Report

State of Idaho
License and Certificate of Water Right

Water License No. 20741 Amount 1.1 c.f.s.

Water District No. Priority Nov. 4, 1948

THIS IS TO CERTIFY that GEORGE G. BARRETT

of Caldwell, Idaho, made application for a permit to appropriate the public waters of the State of Idaho, dated November 4, 19 48; that Permit No. 20741 was issued under said application; that Certificate of Completion of works, with a carrying capacity of 1.1 second feet, was issued thereunder on November 18, 19 53, showing that said works were completed on the 13 day of November, 19 53; and that on the 12th day of November, 19 59,

GEORGE G. BARRETT

of Caldwell, State of Idaho, made proof to the satisfaction of the State Reclamation Engineer of Idaho, of the right to use the waters of a well, a tributary of subterranean flow, for the purpose of irrigation, under Use Permit No. 20741 of the Department of Reclamation and that said right to the use of said waters has been perfected in accordance with the laws of Idaho, and is hereby confirmed by the State Reclamation Engineer of Idaho and entered of record in Volume 11 of Licenses at page 6902, on the 23 day of June, 19 60;

The right hereby confirmed dates from November 4, 19 48.

The Point of Diversion is located

in the NW ¼ SE ¼, Sec. 17, Tp. 3 N., R. 3 W., B. M. Canyon County

That the amount of water to which such right is entitled and hereby confirmed, for the purposes aforesaid, is limited to an amount actually needed and beneficially used for said purposes, and shall not exceed 1.1 cubic feet per second.

Description and location of use:

Twp.	Range	Sec.	Forty-acre Tract	No. Acres Described in Permit	No. Acres Actually Irrigated
3 N.	3 W.	17	SE¼ NW¼	30	28
			NE¼ SW¼	35	38
			NW¼ SE¼	15	15
			Total nuber of acres to be irrigated:		81

The right to the use of the water aforesaid hereby confirmed is restricted to the lands or place of use herein described, as provided by the laws of Idaho.

WITNESS the seal and signature of the State Reclamation Engineer, affixed at Boise, Idaho, this 23 day of June, 19 60.

GEO. N. CARTER
State Reclamation Engineer.

(SEAL)

63 2734

Form 23

STATE OF IDAHO

DEPARTMENT OF RECLAMATION

BOISE, IDAHO

REPORT OF ENGINEER

Permit No. 20741

This proof is for Beneficial Use In Water District No.

1. Name of applicant George G. Barrett
2. Source of water supply: Subterranean Flow (two wells)
3. Location of point of diversion: Is in the SE¼NW¼ and NW¼SE¼ of Section 17
   T. 3 N. R. 3 W. County of Canyon
4. Describe works as they exist, giving dimensions and capacities of same: 10 2 x 8" csd 72' h=35' lift=50' 4 stage 8" 20 hp U.S. Motor 220 V. Wahr & G.E. Controls on East in Pump house Cook Turb. #10903. 6" del into large Conc. tank (desanding) 20 hp G.E. hor. with Peerless ~~Front~~ Centrifugal PB 3x4x8 #162443 Pump house 8' x 10' galv. inclosed pump house.
5. Water is used for: Irrigation
6. State whether or not water has been turned into works of diversion: Yes
7. List legal subdivisions of lands to be irrigated. If proof is for beneficial use, give exact number of acres under cultivation in each forty-acre tract. (Describe manner and place of use if other than irrigation):

   SE¼NW¼, NE¼SW¼, NW¼SE¼ all in Sec. 17, T. 3 N., R. 3 W., B.M.

   Water pumped into large concrete tank. Sand settles. Second water and pump delivers water thru sprinkler system.

   (Submit map on attached plat, showing location and details of above description.)
8. What large stream would the water here appropriated finally reach?

Remarks:

Water thru Sparling Meter

Mr. Barrett along

This examination was made on the 2nd day of June, 1960

(Signed) E. N. Humphrey Examiner.

20741

R-3W.

STATE HWY NO. 30
TO NAMPA

T. 3 N.

28

38/15/8 10

28 38a 10

P.O.

2200' x 6" & 4" 80'

1000' x 6" iron pipe

115' outlets 5/32 & 7/64"

Raintrids & Rain Troll

T = 52°F

Sub. = 3

Area = 81 acres

Q = 62½ inches .55

1.25 cfs 1.1

C/W issued for 1.1 cfs

Scale: 2 Inches Equals 1 Mile. Draw Map In Ink.

20741

№ 20741
63-2734

APPLICATION FOR PERMIT
To Appropriate the Public Waters of the State of Idaho

APPLICATION No. 28379
PERMIT No. 20741
DISTRICT No.

1. Name of Applicant: GEORGE G. BARRETT

Postoffice address: 2107 Cleveland Blvd., Caldwell County: Canyon State: Idaho

I. If applicant is a corporation, give:
(a) Date and place of incorporation:
(b) Amount of capital stock:
(c) Amount paid in:
(d) Names and addresses of directors:

II. The financial resources of the applicant are:
(a) Cash on hand:
(b) Treasury stock:
(c) Bonds to be issued:
(d) Other resources:

2. Quantity of water claimed: 80 inches or 1.6 cubic feet per second.

3. Source of water supply: Subterranean flow (two wells) which is a tributary of

4. Location of points of diversion: feet distant from the corner of Section , T. , R. , B.M., and is in the NW¼ SE¼ and NE¼ SW¼ of Section 17 , T. 3 N. , R.3 W. , B.M., County of Canyon

5. Water is to be used for Irrigation

6. If for mining, milling, power or manufacturing purposes, give:
(a) Point of use of water: feet distant from corner of Section T. , R. , B.M., in the of Section , T. , R. , B.M.
(b) Amount of power generated: H.P., under feet head.
(c) Water is to be returned to at a point feet distant from the corner of Section , T. , R. , B.M., in the of Section , T. , R. , B.M.

7. Estimated cost of works: $ 7,500.00

8. Kind of works: Two wells, pumps and sprinkler system

9. Height of dam feet; length of dam at top feet; length of dam at bottom feet; material used in dam:

10. Size of headgate: Width feet; height feet.

11. Ditch: Width at bottom feet; width at water line feet; depth of water feet; dimensions of flume:
Diameter of pipe inches; length of conduit miles.
Average grade per mile feet.

12. The time required for the completion of such work is Five (5) years.

13. The time required for the complete application of the water to the proposed use is Six (6) additional years.

14. The land to be irrigated is described in the following tabulation: See remarks.

15. Existing water rights and/or valid permits appurtenant to the lands to be irrigated are: None

16. (a) Is reservoir to be used? If so, fill in (b) and (c) below:
(b) Name of Reservoir and number of Storage Permit:
(c) Date of filing of Application for Storage Permit and Name of Applicant:

BE IT KNOWN THAT The undersigned hereby makes application for permit to appropriate the public water of the State of Idaho as herein set forth.

GEORGE G. BARRETT *Applicant.*

By *Agent.*

Date of first receipt at Department of Reclamation: 4:00 P. M. November 4, 1948

Returned to applicant for correction:

Corrected application received:

Approval of State Reclamation Engineer

The number of this permit is 20741
Recorded in Book 74 Page 20741 Approved November 13, 1948
This is to certify that I have examined the within application for a permit to appropriate the public waters of the State of Idaho, and hereby approve the same, subject to the following limitations and conditions:
Bond in the sum of $ to be filed on or before
Work to begin on or before January 13, 1949 and to continue diligently and uninterruptedly to completion, unless temporarily interrupted by circumstances over which permit holder has no control.
One-fifth of the work above specified to be completed on or before May 13, 1951
The whole of said work to be completed on or before November 13, 1953
Beneficial use of water appropriated in accordance herewith, to be made on or before November 13, 1959

WITNESS My hand this 13th day of November, 1948

MARK R. KULP
State Reclamation Engineer.

IN TESTIMONY WHEREOF, WE, C. A. ROBINS, Governor of the State of Idaho, and J. D. "CY" PRICE, Secretary of State of the State of Idaho, have caused this instrument to be executed in the name of the State of Idaho, and caused the Great Seal of the State of Idaho to be hereunto affixed, this 13th day of November, 19 48.

STATE OF IDAHO

By C. A. ROBINS
Governor.

Countersigned:
(SEAL)
By J. D. "CY" PRICE
Secretary of State.

REMARKS:

14.

Twp.	Range	Sec.	NE¼				NW¼				SW¼				SE¼				Totals
			NE¼	NW¼	SW¼	SE¼	NE¼	NW¼	SW¼	SE¼	NE¼	NW¼	SW¼	SE¼	NE¼	NW¼	SW¼	SE¼	
3 N.	3 W.	17								30	35				15				80

APPLICATION FOR AMENDMENT
TO PERMIT TO APPROPRIATE THE PUBLIC WATERS
OF THE STATE OF IDAHO, NO. 20741

Comes now George G. Barrett and represents to the State Reclamation Engineer of the State of Idaho:
That he is the owner and holder of Permit to Appropriate the Public Waters of the State of Idaho, No. 20741;
That the points of diversion is described in said Permit as being located in the NE¼ SW¼ and NW¼ SE¼ Section 17, Township 3 North, Range 3 West, B.M.
That he now requests that the points of diversion be changed to points located in the SE¼ NW¼ and NW¼ SE¼ Section 17, Twp. 3 North, Range 3 West, B.M., as per may above referred to.
That his reasons for desiring to make such change are as follows: It has been found to be more convenient and also more economical to locate the well in the SE¼ NW¼ of the section, as this is a higher point.
That no one will be injured by such change, and that such change will be made at Permit Holder's own risk.
Signed at Boise, Idaho this 15th day of February, 1950.

GEORGE G. BARRETT

Date of receipt at Department of Reclamation February 15, 1950.

APPROVAL OF THE STATE RECLAMATION ENGINEER

I, Mark R. Kulp, State Reclamation Engineer of the State of Idaho, hereby approve the above and foregoing application for amendment to Permit to Appropriate the Public Waters of the State of Idaho, No. 20741. This approval constitutes a new permit and is issued as an amendment to the original permit to which it refers, and of which it becomes a part, and said application is approved only insofar as the rights of others will not be adversely effected thereby.

MARK R. KULP
State Reclamation Engineer

Permit No. 20741

CERTIFICATE OF COMPLETION OF WORKS

TO ALL WHOM IT MAY CONCERN:

This is to certify that GEORGE G. BARRETT of Caldwell, County of Canyon, and State of Idaho, the holder of Permit No. 20741, issued upon Application No. 28379 bearing date of priority of November 4, 1948, authorizing the diversion of 1.6 second feet of the waters of subterranean flow from two wells, County of Canyon, State of Idaho, for irrigation purposes, has fully complied with the provisions of the laws of the State of Idaho relating to the proof of completion of the works of diversion set out and described in said Permit; that said works are adequate for diverting and conveying to the place of intended use 1.1 second feet of the waters of one well; that the point of diversion of said waters is in the NW¼ SE¼ Section 17, Township 3 North, Range 3 West, B.M., and that the lands proposed to be irrigated by the use of said water are described as follows, to-wit: SE¼ NW¼, NE¼ SW¼ and NW¼ SE¼ Section 17, Township 3 North, Range 3 West, B.M.

Witness my hand this 18th day of November, A. D. 1953.

MARK R. KULP
State Reclamation Engineer

Proof of Completion of Works made November 13, 1953.
Certificate of Completion of Works issued November 18, 1953.

[redacted] Page 6902

NAME OF APPLICANT Ge, ge G. Barrett

FORM No. O

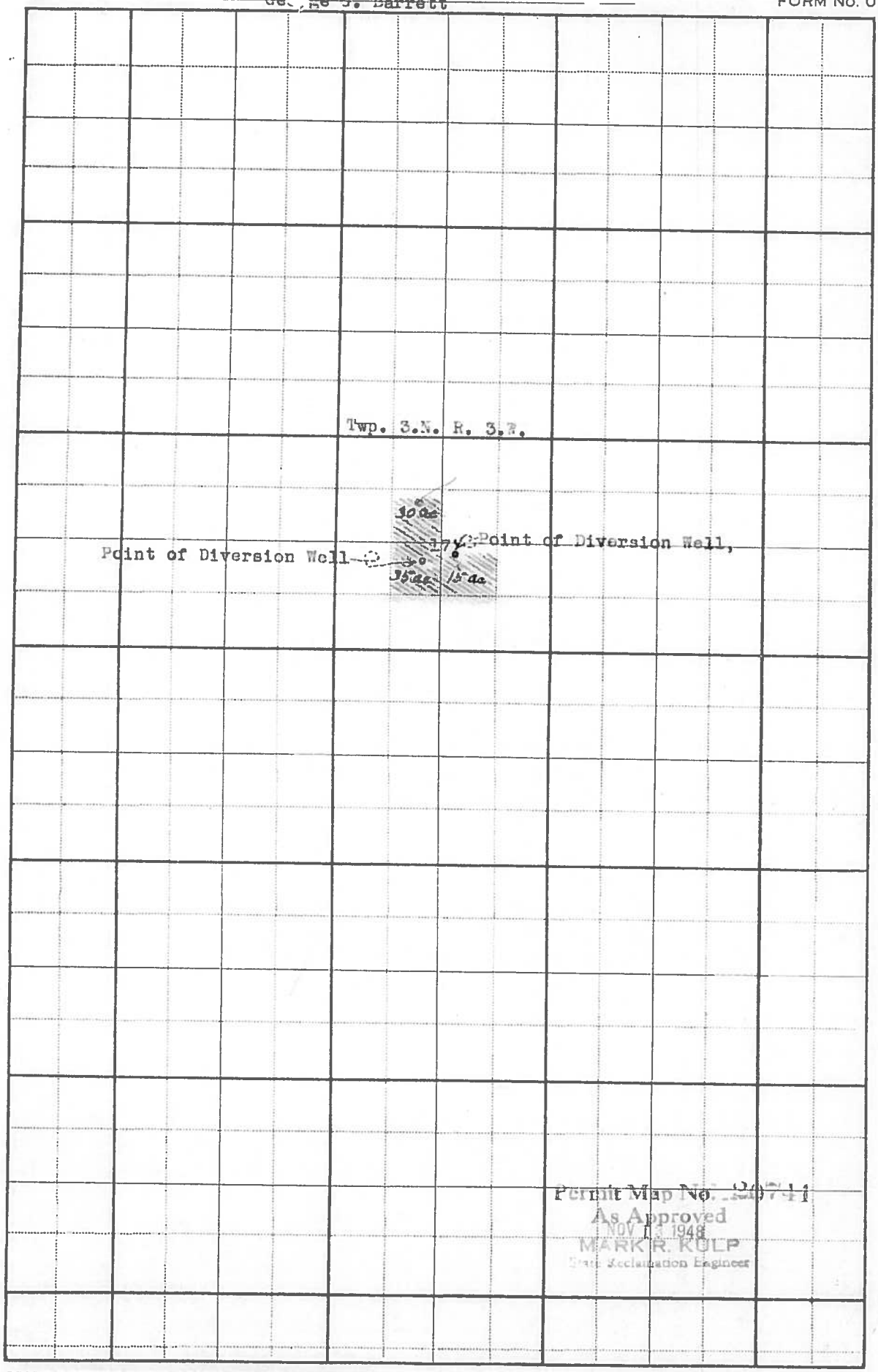

SCALE: 2 INCHES EQUAL 1 MILE. DRAW PLAN IN INK.

20741

09/29/2006

NOTICE OF ERROR

REPLY

Please type or print clearly, fill out this form completely and mail.

Return this reply form to IDWR by the deadline date printed below if you want IDWR to change your recommendation or you want to let IDWR know that you agree with its recommendation.

YOUR DEADLINE FOR RETURNING A NOTICE OF ERROR REPLY IS: October 31, 2006

Water right number: 63-32431

STEVEN D MILLER
15410 BARRETT VIEW CIR
CALDWELL ID 83605
Telephone Number: (208) 455-1615

KIMBERLY K MILLER
15410 BARRETT VIEW CIR
CALDWELL ID 83605
Telephone Number: (208) 455-1615

RECEIVED
OCT 31 2006
DEPARTMENT OF WATER RESOURCES

1. Describe the portion of the proposed recommendation with which you disagree (e.g. priority date, period of use, source):

Location of well.

2. Describe the changes you wish to make in the proposed recommendation:

3. Give a brief explanation as to why you disagree with these portions:

____ **I AGREE with this proposed recommendation: no changes need to be made.**

DATE: 10-31-06 **SIGNATURE:** Steven Miller

Please print your name: Steven Miller

IDWR Regional Office, 2735 Airport Wy, Boise, ID 83705, 2083342190

fixed KW