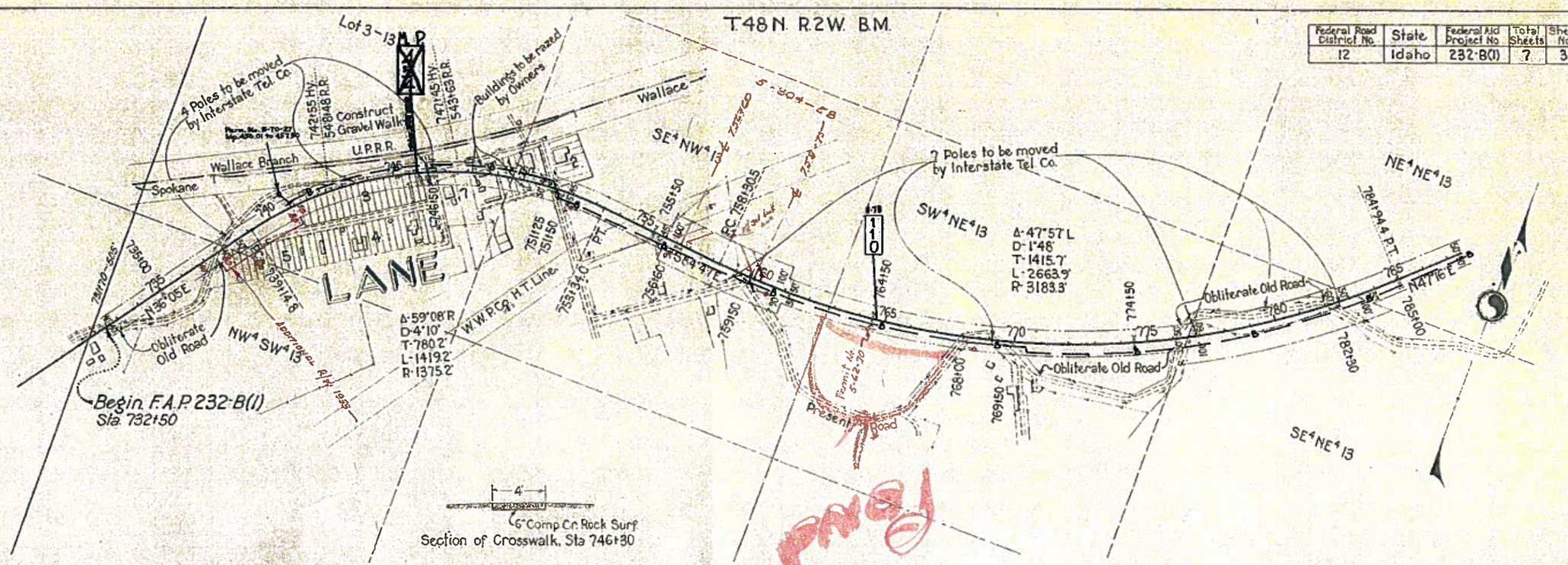
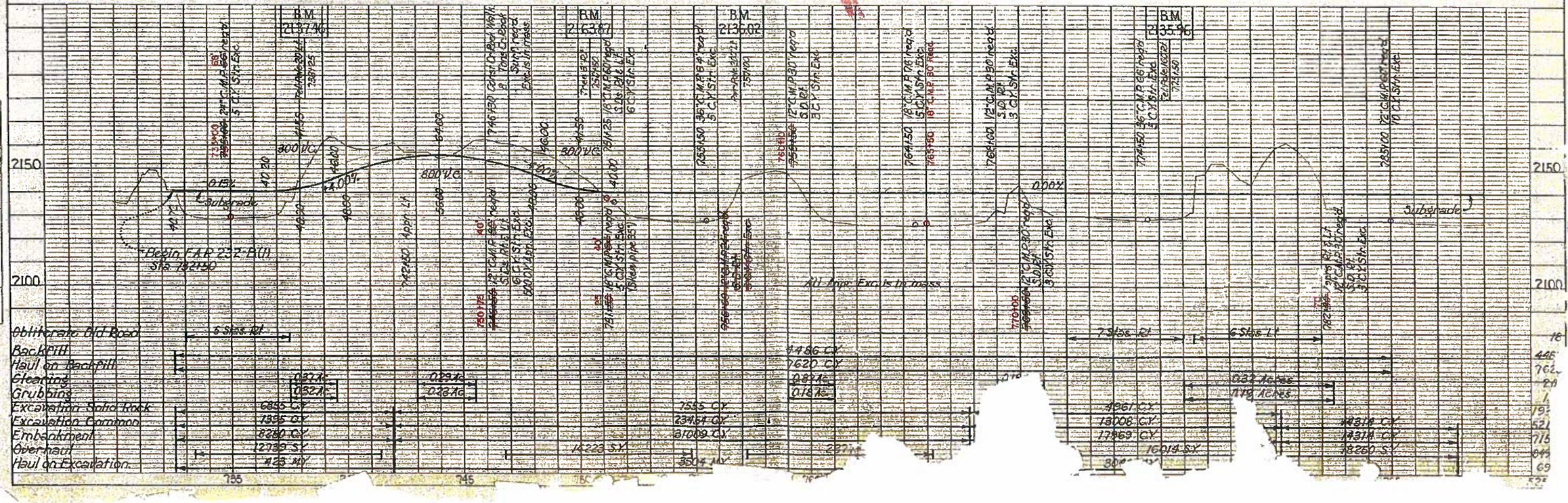
Federal Road District No.	State	Federal Aid Project No	Total Sheets	Sheet No.
12	Idaho	232-B(1)	7	3

10-1939

T 48 N. R 2 W. B.M.

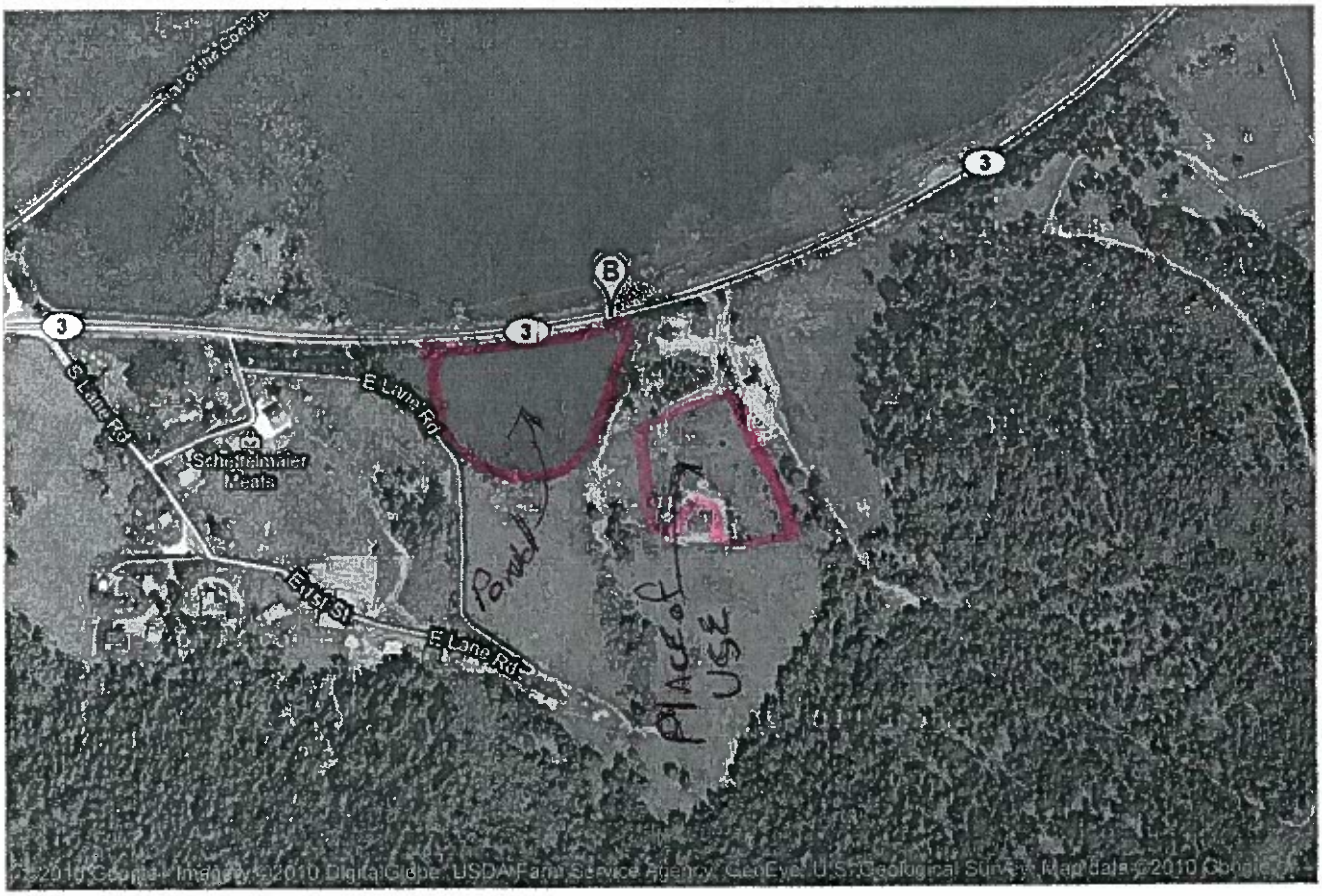




Google maps

To see all the details that are visible on the screen, use the "Print" link next to the map.

Get Directions My Maps Print Send Link



Driving directions to 23310 Idaho 3, Cataldo, ID 83810

A 23310 Idaho 3
Cataldo, ID 83810

1. Head **southeast** on **ID-3 S** 0.0 mi

B 23310 Idaho 3
Cataldo, ID 83810

These directions are for planning purposes only. You may find that construction projects, traffic, weather, or other events may cause conditions to differ from the map results, and you should plan your route accordingly. You must obey all signs or notices regarding your route.

Map data ©2010 Google

Report a problem

Earth View Promotion

SEGREGATION REVISIONS

The revision dates below represent the file save dates for the posting of the listed revisions.
The archive dates for these revisions are posted within the ARCHIVE REVISIONS box in the drawing title block

THIS DRAWING IS TO BE USED FOR REFERENCE PURPOSES ONLY, AND THE COUNTY IS NOT RESPONSIBLE FOR ANY INACCURACIES HEREIN CONTAINED.

N
W E
S

KOOTENAI COUNTY
IDAHO

ARCHIVE REVISIONS

INITIALS	ACTIVITY	DATE
JCJ bc	CONVERSION GIS CONVERSION	01-10-01 04-27-04

ANNO FILE: \\ref used
DRAWING FILE: \482W13E2.DWG 03-10-00

NOTES:

All lots or parcels with given bearings and distances were calculated by traverse closure. All other parcels were calculated by the most economical means possible with the given information (ie. length multiplied by width, information, perimeter, pacing from existing ties, and occupation boundary). Acreages shown are not surveyable. right-of-way shown as ( ) are being retained. Distances and are deeded here. Each 5/8" x may not be shown due to space limitations. Discrepancies in parcel/area across record and/or platted lot line dimensions.

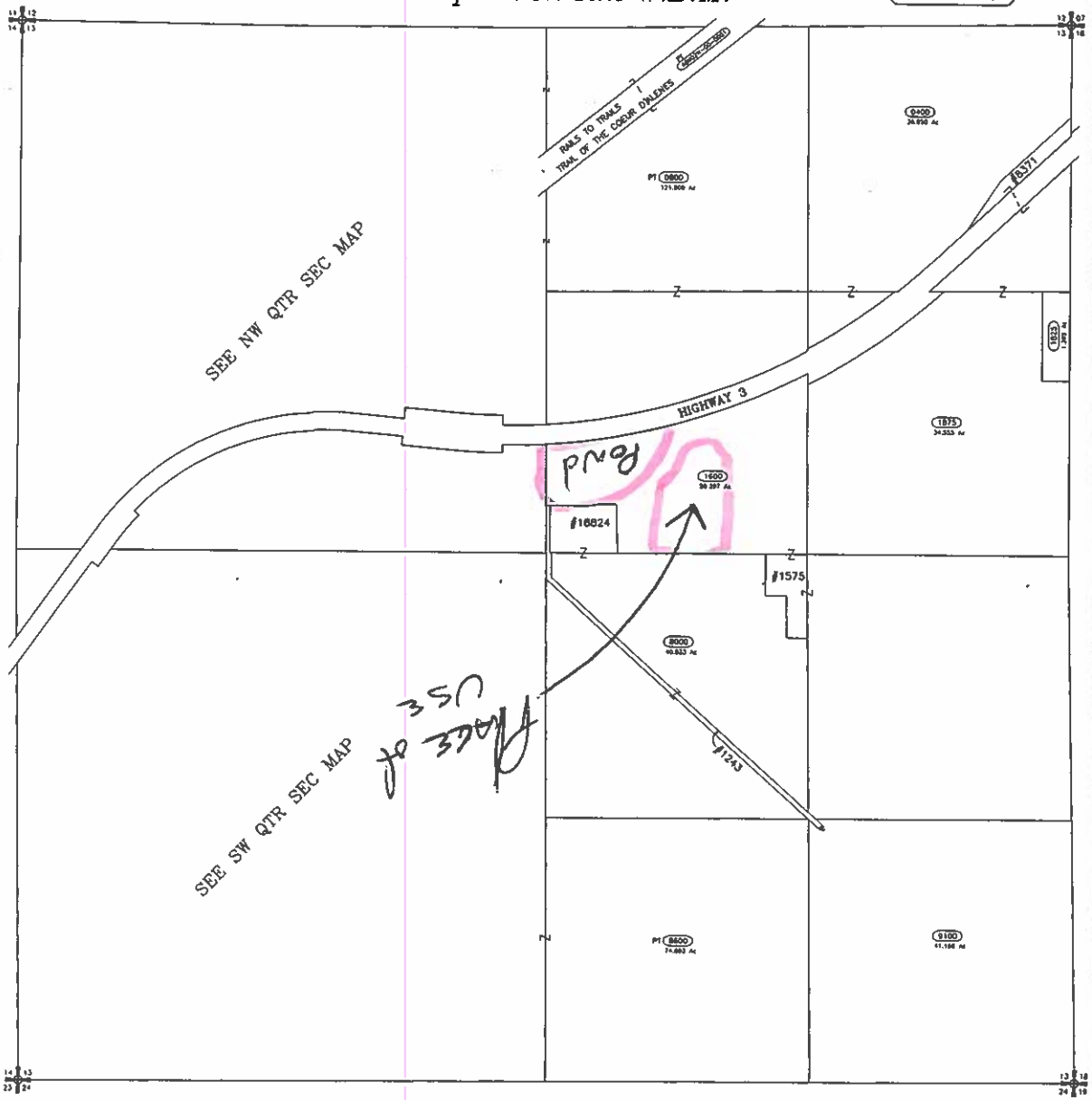
LOCATION OF ROADS SHOWN ARE BASED ON ASSESSABLE ROAD INFORMATION AND MAY OR MAY NOT BE PUBLIC.

Records of Survey used

Bk/Pg	DESCRIPTION

E2 Sec.13 Twp. 48 N. R.2 W.B.M.

48N02W-13



SCALE: 1 INCH = 400 FEET

FILENAME: 482W13E2(extension)

E2 Sec.13 Twp.48N. R.2W.B.M.