November 20, 1998

NOTICE OF ERROR
REPLY

Please type or print clearly, fill out this form completely and mail.

Return this reply form to IDWR by the deadline date printed below if you want IDWR to change your recommendation or you want to let IDWR know that you agree with its recommendation.
YOUR DEADLINE FOR RETURNING A NOTICE OF ERROR REPLY IS: December 18, 1998

Water right number: 35-07130

WINDING BROOK CORP
C/O RODNEY MOORE
PO BOX 53
NAMPA ID 83651

Daytime Telephone Number:
Evening Telephone Number:

1. Describe the portion of the proposed recommendation with which you disagree (e.g. priority date, period of use, source):

2. Describe the changes you wish to make in the proposed recommendation:

3. Give a brief explanation as to why you disagree with these portions:

✓ **I AGREE with this proposed recommendation; no changes need to be made.**

DATE: 3/15/99 **SIGNATURE:** Winding Brook Corp. by Rodney H Moore

Please print your name: RODNEY H. MOORE

IDWR Eastern Regional Office, 900 N. Skyline Drive, Suite A, Idaho Falls, ID 83402-1718, (208) 525-7161

35-07130



500 0 500 1000 1500 Feet

T07S R29E S15

N
W E
S

Map prepared by: Carter Fritschle
Date prepared: 06/22/98
1987-1988 NAPP photography

IDAHO DEPARTMENT OF WATER RESOURCES
ADJUDICATION CLAIMS PROOF READING REPORT
(REGIONAL)

Water Right Number - R35-07130 Prefix Translation: RESEARCH Old (D) Number -

Last Name | **First Name** | **Address**

*** C - CURRENT OWNER ***
WEISENBURGER | CECIL A | 1 - 3853 RAST RD
2 -
3 -
City- AMERICAN FALLS State- ID Zip- 83211
Phone - 208-226-2048

Priority Date	Region	Stage	Status
02/25/1970	15 EASTERN	L - LICENSE	

Source: GROUNDWATER

Tributary:

Point of Diversion

Twn	Rng	Sec	Tract	Lot	RFlg	County
07S	29E	15	SE NW NW			(77) POWER

Water Use

Code	Description	Period From	Period To	Diversion Rate	Diversion Volume
01	IRRIGATION	04/01	10/~~31~~ 30	2.680	632.00

Total Div. Rate	Total Div. Volume	Total Consumptive Use	KW Usage
2.680	632.00	~~474.0~~	

CA 9-11-98

Place of Use

Twn	Rng	Sec	Tract	Lot	Acres	Code	Description	County
07S	29E	15	NE NW		40.0	01	IRRIGATION	(77) POWER
07S	29E	15	NW NW		39.0	01	IRRIGATION	(77) POWER
07S	29E	15	SW NW		39.0	01	IRRIGATION	(77) POWER
07S	29E	15	SE NW		40.0	01	IRRIGATION	(77) POWER

Total Acres: 158.0

Diversion Means - WELL/PUMP TO SPRINKLER SYSTEM

Non-Irrigation Use -

Other Rights for Same Use - NONE

Remarks

No Remarks found.

Old Water Right Numbers

No Old Water Right Numbers Found

CA 5-29-92

Water right number - R35-07130 Prefix Translation: RESEARCH

Conditions of Approval

M01 - A MEASURING DEVICE OF A TYPE APPROVED BY IDWR SHALL BE MAINTAINED
- AS A PART OF THE DIVERTING WORKS.

Decree Plaintiff

Decree Defendant

Decree Date
00/00/0000

Comments
No Comments Found

Audit Fields
05/29/92 FRITSCHL

Adjudication Rights Dates and Flags Area

Court Report Filing	- 00/00/0000	Field Inspection Made	- 05/28/1992	Civil Case Number	- 39576
Objection Filed Date	- 00/00/0000	Field Inspection Flag	-	Old Case Number	-
Response Filed Date	- 00/00/0000	Verified Date	- 05/29/1992	Old Judicial District	-
Claim Received Date	- 03/02/1990	Last Amended Date	- 00/00/0000	Temporary Right	- P
		Receipt Number	- E012204	Water District	-
		POU Ownership Flag	- Y	Federal/State Indicator	- S
		Name Connector	-	Presumption Flag	-
				Notice of Error Flag	-

STATE OF IDAHO
DEPARTMENT OF WATER RESOURCES
ADJUDICATION CLAIM VERIFICATION REPORT

13:45:20
10/30/91

AGE: 1
ENERAL INFORMATION

CLAIM NUMBER: A35-07130

AST: WEISENBURGER FIRST: CECIL A
DDRESS: 3853 RAST RD
ITY: AMERICAN FALLS STATE: ID ZIP: 83211
HONE NUMBER: 208-226-2048

WNER CODE: C

IELD EXA1 REQUIRED? DATABASE FIELD EXAMINER

ERIFICATION REQUIRED DUE TO REMARKS? N

0 REMARKS IN CLAIM

IELD EXAMINATION INFORMATION

ONTACT PERSON: In office PHONE NUMBER: (___) ___-____

ATE OF FIELD EXAM: 5/28/92 APPOINTMENT MADE: Y(__) N(__) TIME: ___:___ A(__) P(__)

CCOMPANIED BY: _____ PHONE NUMBER: (___) ___-____

ELATIONSHIP TO CLAIMANT: _____

IRECTIONS TO PROPERTY / REMARKS:

'RIORITY DATE REVIEW PAGE CLAIM NUMBER: A35-07130

- AJ CLAIM: # A35-07130 PRIORITY DATE: 02-25-1970 STAGE: L
- WR RECORD: # 35-07130 PRIORITY DATE: 02-25-1970 STAGE: L

- FIELD EXAM REQUIRED?

	DATABASE	FIELD EXAMINER
DUE TO PRIORITY DATE DISCREPANCY? (Y/N)	N	N

RE THERE OBVIOUS REASONS TO QUESTION THE PRIORITY DATE CLAIMED? Y(_) N(X)
F YES EXPLAIN.

EMARKS: Priority date claimed matches license

ECOMMENDED PRIORITY DATE:
02-25-1970

EVIEWED BY CA DATE 5-28-92

OINT OF DIVERSION REVIEW SHEET CLAIM NUMBER: A35-07130

- AJ CLAIM POINT OF DIVERSION AND SOURCE:

RIGHT	TWP.	RGE.	SEC.	1/4	1/4	1/4	LOT	CNTY
35-07130	07S	29E	15		NW	NW		POWER

OTHER AJ CLAIMS WITH SAME AJ POD
A PREFIX: NONE
R PREFIX: NONE

WR RECORDS IN SAME 40 ACRE TRACT: NONE

OURCE: GROUNDWATER TRIB:

- WR POINT OF DIVERSION AND SOURCE:

RIGHT	TWP.	RGE.	SEC.	1/4	1/4	1/4	LOT	CNTY
35-07130	07S	29E	15		NW	NW		POWER

OTHER WR RECORDS WITH SAME WR POD: NONE

AJ CLAIMS IN SAME 40 ACRE TRACT
A PREFIX: NONE
R PREFIX: NONE

OURCE: GROUNDWATER TRIB:

- FIELD EXAM REQUIRED?

	DATABASE	FIELD EXAMINER
DUE TO POD DISCREPANCY? (Y/N)	Y	____
DUE TO SOURCE DISCREPANCY? (Y/N)	N	____

EMARKS:
10 acre tract determined from ASCS photo in license file.

'OINT OF DIVERSION REVIEW SHEET CONTINUED CLAIM NUMBER: 835-07130

RECOMMENDED POINT(S) OF DIVERSION AND SOURCE:

TWP.	RGE.	SEC.	1/4	1/4	1/4	LOT	COUNTY
7S	29E	15	SE	NW	NW		Power

SOURCE: GROUNDWATER TRIB:

REVIEWED BY: CA DATE: 5-28-92

'LACE OF USE REVIEW SHEET

CLAIM NUMBER: A35-07130

. ROOT WATER RIGHT NUMBERS: A35-07130

. POU LISTING

WP	RNG	SEC	1/4	1/4	LOT	NAME	AJ #/ACRES		WR #/ACRES		LANDSAT DATA	FIELD EXAM.	RECOMM. ACRES
7S	29E	15	NE	NW		WEISENBURGER , CECIL A.	A35-07130	740.0	35-07130	740.0	37.0		40
7S	29E	15	NW	NW		WEISENBURGER , CECIL A.	A35-07130	739.0	35-07130	739.0	40.0		39
7S	29E	15	SW	NW		WEISENBURGER , CECIL A.	A35-07130	739.0	35-07130	739.0	39.0		39.0
7S	29E	15	SE	NW		WEISENBURGER , CECIL A.	A35-07130	740.0	35-07130	740.0	39.0		40
			TOTAL ACRES			A35-07130		158.00		158.00	155.00		158

RE IRRIGATED ACRES FOUND IN TRACTS OTHER THAN INDICATED ABOVE, Y( ) N(X)
F YES SEE ATTACHED SHEET:

. FIELD EXAM REQUIRED?

DUE TO POU DISCREPANCY? (Y/N) DATABASE: Y FIELD EXAMINER: N

RESUMPTION FLAG:

EMARKS:

P.O.U. Claimed matches license.

ECOMMENDATIONS:

TOTAL ACRES: 158

REVIEWED BY: CA DATE: 5-28-92

AGE: 6
URPOSES REVIEW SHEET

CLAIM NUMBER: A35-07130

a. AJ CLAIMED USES:

	PURPOSES	MONTH/DAY	DIVERSION QUANTITY	
35-07130	IRRIGATION	FROM 04-01 TO 10-30	2.680 CFS	553.00 AF/A
	TOTAL DIVERSION RATE/VOLUME CLAIMED		2.680 CFS	553.00 AF/A

a. WR RECORDED USES:

	PURPOSES	MONTH/DAY	DIVERSION QUANTITY	
35-07130	IRRIGATION	FROM 04-01 TO 10-30	2.680 CFS	553.00 AF/A
	TOTAL DIVERSION RATE/VOLUME CLAIMED		2.680 CFS	553.00 AF/A

RESUMPTION FLAG:

- FIELD EXAM REQUIRED?

	DATABASE	FIELD EXAMINER
DUE TO WATER-USE DISCREPANCY? (Y/N)	N	N
DUE TO DIVERSION RATE DISCREPANCY? (Y/N)	N	N
DUE TO PERIOD FROM/TO DISCREPANCY? (Y/N)	N	N

- PERIOD OF USE:

RECOMMEND AS CLAIMED? Y(__) N(X)

RECOMMEND TO WR STANDARDS OR OTHER? Y(X) N(__) EXPLAIN IN REMARKS, BELOW.

EMARKS:

New Standard 4-1 to 10-31

AGE: 7

IVERSION AMOUNT REVIEW SHEET

CLAIM NUMBER: A55-07130

- DOES DIVERSION RATE CLAIMED AGREE WITH EXISTING RECORDS? Y(X) N(__)

  AJ TOTAL CLAIMED DIVERSION RATE: 2.680 CFS
  WR ROOT RIGHT TOTAL DIVERSION RATE: 2.680 CFS

  *** IF NO OR IF STATUTORY CLAIM OR BENEFICIAL USE THEN FLOW MEASUREMENT REQUIRED. ***
  ** IF AN AMOUNT SMALLER THAN THE ORIGINAL DIVERSION RATE IS **
  ** CLAIMED AND AN EXAM IS NOT REQUIRED, EXPLAIN IN REMARKS. **

  FLOW MEASUREMENT REQUIRED?

	DATABASE	FIELD EXAMINER
DUE TO STAGE OR DIVERSION RATE DISCREPANCY? (Y/N)	N	N

- FLOW MEASUREMENT

  MEASUREMENT METHOD N/A, SEE ATTACHED CALCULATIONS.

- ARE OTHER WATER RIGHTS USED? Y(_) N(X) IF YES COMPLETE OVERLAP REVIEW.

  OTHER RIGHTS LISTED IN CLAIM:

0 CLAIMS FOUND WITH SAME POU AND IRRIGATION USAGE

NO RIGHTS WITH SAME POU BUT NOT USED FOR IRRIGATION

DIVERSION AMOUNT REVIEW SHEET CLAIM NUMBER: A35-07130

). RATE/VOLUME CALCULATIONS: (IRRIGATION)

1A. IRRIGATION RATE
ACRES 158 X 0.02 CFS/ACRE = 3.16 CFS
(TAKEN FROM P/U REVIEW)

1B. CALCULATIONS

DOES AMOUNT CLAIMED EXCEED 0.02 CFS/ACRE? Y(__) N(__)

2.68 < 3.16

*** IF YES ADDITIONAL WATER USE FORM FILED AND ATTACHED? Y(__) N(__) ***

2. IRRIGATION CONSUMPTIVE USE

CLAIMED CONSUMPTIVE USE = 474.0 AF/A

ACRES 158 X CONSUMPTIVE VOL. AF/A FOR AREA 3 =

TOTAL CONSUMPTIVE USE 474 AF/A

3. IRRIGATION DIVERSION VOLUME

CLAIMED DIVERSION VOLUME = 553.00 AF/A

ACRES 158 X DIVERSION VOL. AF/A FOR AREA 4 =

TOTAL DIVERSION VOLUME 632 AF/A

4. CALCULATIONS FOR USES OTHER THAN IRRIGATION:

SEE ATTACHED SHEET? Y(___) N(___)

EMARKS: (INCLUDE LIMITATIONS ON CONSUMPTIVE USE FOR COMBINED RIGHTS.)

DIVERSION AMOUNT REVIEW SHEET

CLAIM NUMBER: A35-07130

RECOMMENDATIONS:

REC. PURPOSES	REC. PERIOD FROM	REC. PERIOD TO	REC. DIV RATE CFS DATABASE	REC. DIV RATE CFS EXAMINER	REC. DIV VOL. AF/A DATABASE	REC. DIV VOL. AF/A EXAMINER	REC. CONS. USE DATABASE	REC. CONS. USE EXAMINER
IRRIGATION	04-01	~~10-30~~ 10-31	2.680	2.68	553.00	632	474.0	474
TOTAL FOR THIS RIGHT			2.680	2.68	553.00	632	474.0	474

REVIEWED BY: CH DATE: 5-28-92

Condition
M01

AGE: 10
ASIS OF CLAIM REVIEW SHEET

CLAIM NUMBER: A35-07130

- CHECK ONLY THE FOLLOWING THAT APPLY:

	ACCEPTED AS CLAIMED	NEEDS REVIEW
WNERSHIP	( )	( )
ORFEIT/ABANDON	( )	( )
DDITIONAL DIV. AMOUNT	( )	( )

- SPLIT WATER RIGHT REVIEW

ROOT WATER RIGHT NUMBER: 35-07130

	DATABASE	EXAMINER	
TOTAL DIVERSION RATE OF WR SPLITS	2.680	2.68	CFS

SPLITS:

OLD RIGHT NUMBERS	CURRENT CLAIM NUMBERS	DIVERSION RATE	CURRENT "R" CLAIM NUM.	"R" DIV. RATE	WR RIGHT NUMBERS	DIVERSION RATE
-	A35-07130	2.680	-		35-07130	2.680
	TOTAL CFS	2.680				2.680

IVERSION RATE REVIEW

	DATABASE	FIELD EXAMINER
DO THE SUM CFS RATE OF THE SPLITS EQUAL THE ROOT RIGHT CFS RATE? (Y/N)	Y	Y
IF NO, IS THE WRITTEN REVIEW SHEET ATTACHED? (Y/N)		

EMARKS:

UTHENTICATION:

IGNATURE: Carter Fritschle DATE: 5-28-92

AME OF FIELD EXAMINER: Carter Fritschle TITLE: Sr. W.R. Agent

STATE OF IDAHO
DEPARTMENT OF WATER RESOURCES
ADJUDICATION CLAIM VERIFICATION REPORT

13:45:20
10/30/91

PAGE: 11
QUICKLOOK INFORMATION

CLAIM NUMBER: A35-07130

WR ELEMENT	FIELD EXAM Y/N	CORRESPONDENCE SENT/RECEIVED BY WHOM/DATE	FIELD EXAM BY WHOM/DATE	CHANGE CLAIM Y/N	VERIFIED BY CODE	COMPLETED REVIEW WHOM/DATE	COMPLETED DATA ENTRY WHOM/DATE	VERIFIED DATE WHOM/DATE
PRIORITY DATE			In office					
POINT OF DIV			CA 5-28-92	N	6	CA 5-28-92	CA 5-28-92	CA 5-29-92
SOURCE	Y			Y	6 & 2			
PLACE OF USE				N	6			
IV. AMOUNT CFS/VOLUME	Y			N	6			
CONSUMPTIVE USE				Y	6			
PURPOSES	-			N	6			
PERIOD OF USE				N	6			
BASIS OF CLAIM				Y	6			
REMARKS				N	6			
				N	6			

"VERIFIED BY" CODES

TOPO MAP/ORTHO-PQ = 1
ASCS MAP = 2
WATERMASTER RECORDS = 3
MAPP PHOTOS = 4
FIELD EXAM = 5
OTHER (SEE REMARKS) = 6

THESE CODES ARE USED TO INDICATE HOW THE FIELD EXAMINER VERIFIED THE INFORMATION USED FOR THIS FIELD EXAMINATION. INDICATED ARE ALL CODES WHICH APPLY.


Well
4609
10
11
Cem
CENTER
ALLEY
4552
39
4557
40
14
4575
LANDING STRIP
4548
4501
4546
4551
T 7S
R 29E
22
4524
Substation
4528
Well
4514
28
27
4532
4512
4520
4529
Well
4491

A35-07130

IN THE DISTRICT COURT OF THE FIFTH JUDICIAL DISTRICT OF THE STATE OF IDAHO,
IN AND FOR THE COUNTY OF TWIN FALLS

IN RE THE GENERAL ADJUDICATION OF RIGHTS TO THE USE OF WATER FROM THE SNAKE RIVER BASIN WATER SYSTEM.

CIVIL CASE NUMBER: 39576

Ident. Number: **A35-07130**
Date Received: 3/ 2/1990
Receipt No: E012204
Received By: _____

COPY FOR YOUR FILES | **NOTICE OF CLAIM TO A WATER RIGHT ACQUIRED UNDER STATE LAW** | **COPY FOR YOUR FILES**

1. Name: WINDING BROOK CORPORATION 208-466-0419
   Address: C/O RODNEY H MOORE
   PO BOX 53
   NAMPA ID 83651

2. Date of Priority: FEB 25, 1970

3. Source: GROUNDWATER Trib. to:

4. Point of Diversion:

Township	Range	Section	1/4 of 1/4 of 1/4	Lot	County
07S	29E	15	NW NW		POWER

5. Description of diverting works:
   WELL/PUMP TO SPRINKLER SYSTEM

6. Water is used for the following purposes:

Purpose	From	To	C.F.S (or)	A.F.A.
IRRIGATION	04/01	10/30	2.680	553.00

7. Total Quantity Appropriated is:
   2.680 C.F.S. (and/or) 553.00 A.F.A.

8. Total consumptive use is 474.0 Acre Feet Per Annum.

9. Non-irrigation uses:

10. Place of Use:

Township	Range	Section	1/4 of 1/4	Lot	Use	Acres
07S	29E	15	NE NW		IRR	40.0
			NW NW		IRR	39.0
			SW NW		IRR	39.0
			SE NW		IRR	40.0

MICROFILMED
APR 15 1994

10. Place of Use: Continued

Township	Range	Section	1/4 of 1/4	Lot	Use	Acres
					Section Acres	158.0
					Total Acres	158.0

11. Place of use in counties: POWER

12. Do you own the property listed above as place of use? YES

13. Other Water Rights Used:

14. Remarks:

15. Basis of Claim: LICENSE

MICROFILMED
APR 15 1994

Form 42-1409(7)

RECEIVED

FEB 14 1994

Department of Water Resource
Southern Region Office

NEW PROPERTY OWNER
NOTICE OF CHANGE OF WATER RIGHT OWNERSHIP

Please print or type
(see instructions on back of page)

POOR ORIGINAL

DATE OF CLOSING: _____

LEGAL DESCRIPTION OF PROPERTY: Township 7S Range 29E
Sections 15, 20, 21, 28 and 32 1/4 of _____ 1/4 of _____ 1/4, Govt. Lot _____, BM.
Lot _____, Block, _____, Subdivision/Townsite _____.
If you have additional legal descriptions, please attach separate sheet.

[ ] Served Only by a Public Service Water Supply (all water is received from a city or company who maintains water supply system, owns the water right, and bills the customer on a regular basis)

[ ] Water Right Number(s) Assigned by IDWR: 35-07641, 35-02584, 35-02723 #'s 35-07130, 35-07128, 35-07165 OK LT. copy to Sheila for record

[ ] Name and Address of Former Owner/Claimant(s)(Seller): Cecil Weisenburger
American Falls, Idaho

[ ] New Owner/Claimant (Purchaser): Winding Brook Corp.

[ ] New Mailing Address: Rodney H. Moore
P.O. Box 53
Nampa, Idaho 83651

[ ] New Telephone Number: (208) 466-0419

[ ] Does the change in ownership result in a splitting of the water right owned/claimed? ___yes x no
If yes, then describe the portion of the water right that is now owned/claimed by the new owner:

[ ] Attach proof of ownership, describe proof attached: Warranty Deed and Bill of Sale

(proof of ownership must describe either the property conveyed or include the claim number. Proof of ownership is not required if this form is signed by the former owner/claimant.)

[ ] Signature of New Owner/Claimant(s): Winding Brook Corp. by Rodney H. Moore Vice Pres. Date 2/9/94

[ ] Signature of Former Owner/Claimant(s): _____ Date _____
_____ Date _____

(Signature of former claimant(s) is not required if proof of ownership is attached.)

FOR IDWR USE ONLY:
Initial Review and Data-Entry
Date: **By:**
Further Action Needed:

Further Action Taken
Date: **By:**
Final Review and Data-Entry
Date: **By:**
Claim Numbers of Split, if any:

MICROFILMED
APR 15 1994

Original to be mailed to Idaho Department of Water Resources
Copies to Former Owner and New Owner

208 X

IN THE DISTRICT COURT OF THE FIFTH JUDICIAL DISTRICT OF THE STATE OF IDAHO,
IN AND FOR THE COUNTY OF TWIN FALLS

IN RE THE GENERAL ADJUDICATION OF RIGHTS TO THE USE OF WATER FROM THE SNAKE RIVER BASIN WATER SYSTEM.

CIVIL CASE NUMBER: 39576

Ident. Number: A35-07130
Date Received: 3/02/1990
Receipt No: E017204
Received By: DC

NOTICE OF CLAIM TO A WATER RIGHT ACQUIRED UNDER STATE LAW

1. Name: CECIL A. WEISENBURGER 208-226-2048
   Address: 3853 RAST RD
   AMERICAN FALLS, ID 83211

A3507130

2. Date of Priority: FEB 25, 1970

3. Source: GROUNDWATER Trib. to:

4. Point of Diversion:

Township	Range	Section	1/4 of 1/4 of 1/4	Lot	County
07S	29E	15	NW NW		POWER

5. Description of diverting works:
   WELL/PUMP TO SPRINKLER SYSTEM

6. Water is used for the following purposes:

Purpose	From	To	C.F.S	(or)	A.F.A.
IRRIGATION	04/01	10/30	2.680		553.00

7. Total Quantity Appropriated is:
   2.680 C.F.S. (and/or) 553.00 A.F.A.

8. Total consumptive use is 474.0 Acre Feet Per Annum.

9. Non-irrigation uses:

10. Place of Use:

Township	Range	Section	1/4 of 1/4	Lot	Use	Acres
07S	29E	15	NE NW		IRR	40.0
			NW NW		IRR	39.0
			SW NW		IRR	39.0
			SE NW		IRR	40.0
				Section Acres		158.0

MICROFILMED
DEC 10 1992

10. Place of Use: Continued

Total Acres 158.0

11. Place of use in counties: POWER

12. Do you own the property listed above as place of use? YES

13. Other Water Rights Used:

14. Remarks:

15. Basis of Claim: LICENSE

16. Signature(s)

(a.) By signing below, I/We acknowledge that I/We have received, read and understand the form entitled "How you will receive notice in the Snake River Basin Adjudication." (b.) I/We do ____ do not ____ wish to receive and pay a small annual fee for monthly copies of the docket sheet.

Number of attachments: 0

For Individuals:

I/We do solemnly swear or affirm that the statements contained in the foregoing document are true and correct.

Signature of Claimant(s): Carl Weisenburger Date: 3-2-90

_____ Date: _____

State of Idaho)
) SS.
County of Bonneville)

Subscribed and sworn (or affirmed) before me this 2 day of March 19 90

Dave Carlson
Notary Public

Seal

Residing at Heise, Id

My Commission Expires 2/26/96

MICROFILMED
DEC 10 1992

A35-0713

State of Idaho

Department of Water Resources

WATER RIGHT LICENSE

License of Water Right No. 35-7130 Priority Feb. 25, 1970 Amount 2.68 cfs

THIS IS TO CERTIFY, that CECIL A. WEISENBURGER

of American Falls, Idaho, has complied with the terms and conditions of Permit No. 35-7130 issued pursuant to Application for Permit dated February 25, 1970, and has submitted proof to the Department of Water Resources on April 1, 1975, that he has applied water to a beneficial use; an examination by the Department indicates that the works have a capacity for the diversion of 2.68 cfs of water from a ground water source, tributary to _____, and that the permit holder has applied to a beneficial use and established a right to use water as follows:

Beneficial Use	Period of Use		Rate of Diversion		Annual Volume
Irrigation	from April 1	to Oct. 30	at 2.68	cfs and	553 acre feet or 3.5 af per acre
	from	to	at	cfs and	
	from	to	at	cfs and	

(both dates inclusive)

Subject, however, to the condition that no more than 2.68 cfs of water be diverted at any one time, and that the amount of water so diverted and to which such right is entitled and confirmed is for the purpose aforementioned and is limited to the amount which can actually be beneficially used and shall not exceed 553 acre feet per year, said waters to be diverted within the NW¼NW¼ of Sec. 15, Twp. 7 S, Rge. 29 E, B.M. in the County of Power

Description and location of place of use:

Twp.	Range	Sec.	NE¼				NW¼				SW¼				SE¼				Totals
			NE¼	NW¼	SW¼	SE¼	NE¼	NW¼	SW¼	SE¼	NE¼	NW¼	SW¼	SE¼	NE¼	NW¼	SW¼	SE¼	
7 S	29 E	15					40	39	39	40									158

Total number of acres irrigated 158

A measuring device of a type approved by the Department shall be permanently maintained as part of the diverting works.

NOTE: Modifications to or variance from this license must be made within the limits of Section 42-222, Idaho Code, or the applicable Idaho Law. This right may be forfeited by five years of non-use.

The right to the use of the water hereby confirmed is restricted and appurtenant to the lands or place of use herein described, as provided by the laws of Idaho.

Witness the seal and signature of the Director, affixed at Boise, Idaho, this 9 day of October, 19 76.

Director

A35-07130

DEPARTMENT OF WATER ADMINISTRATION
FIELD REPORT

RECEIVED
APR 11 1975
Department of Water Resources
Eastern District Office

1. Nome of permit holder Cecil Weisenburger

Post office oddress 560 Taylor St., American Falls, ID Phone

Person to contact Phone

2. Source of water supply: Groundwoter ☒ Surface woter ☐ Snake River Plain Acquifer
(nome spring, stredm, etc.)

Tributory to

3. Woter will be used for the following purposes:

Amount 3.2 c.f.s. for irrigation
AF/Annum (noture of use)

Period of Use: from Apr. 1 to Oct. 30
(mo.-doy) inclusive (mo.-day)

Amount c.f.s. for
AF/Annum (noture of use)

Period of Use: from to
(mo.-doy) inclusive (mo.-doy)

Amount c.f.s. for
AF/Annum (noture of use)

Period of Use: from to
(mo.-doy) inclusive (mo.-doy)

Other uses:

Permit No. 35-7130

Examination for b/u

4. Total amount to be appropriated:

Max Rate of Diversion 3.2 cubic feet per second and annuol volume AF/Annum.

5. Location of Point(s) of Diversion:

Township 7S N/S, Ronge 29E E/W, B.M., Section 15, Subdivision NW ¼ NW ¼, Power County

Township N/S, Ronge E/W, B.M., Section, Subdivision ¼ ¼, County

Township N/5, Ronge E/W, B.M., Section, Subdivision ¼ ¼, County

Other Points of Diversions:

Description of diverting works: Pump & motor, 200 hp elec. motor, ½ mile 8" mainline, 8 wheel lines (¼ mile). 18" well casing, 285' well depth.

Meosuring device required: yes ☒ no ☐

6. Lands to be irrigoted or ploce of use.

TWP.	RANGE	SEC.	NE¼				NW¼				SW¼				SE¼				TOTALS
			NE¼	NW¼	SW¼	SE¼	NE¼	NW¼	SW¼	SE¼	NE¼	NW¼	SW¼	SE¼	NE¼	NW¼	SW¼	SE¼	
7S	29E	15					40	40	40	40									160

TOTAL ACREAGE 160

A35-07130

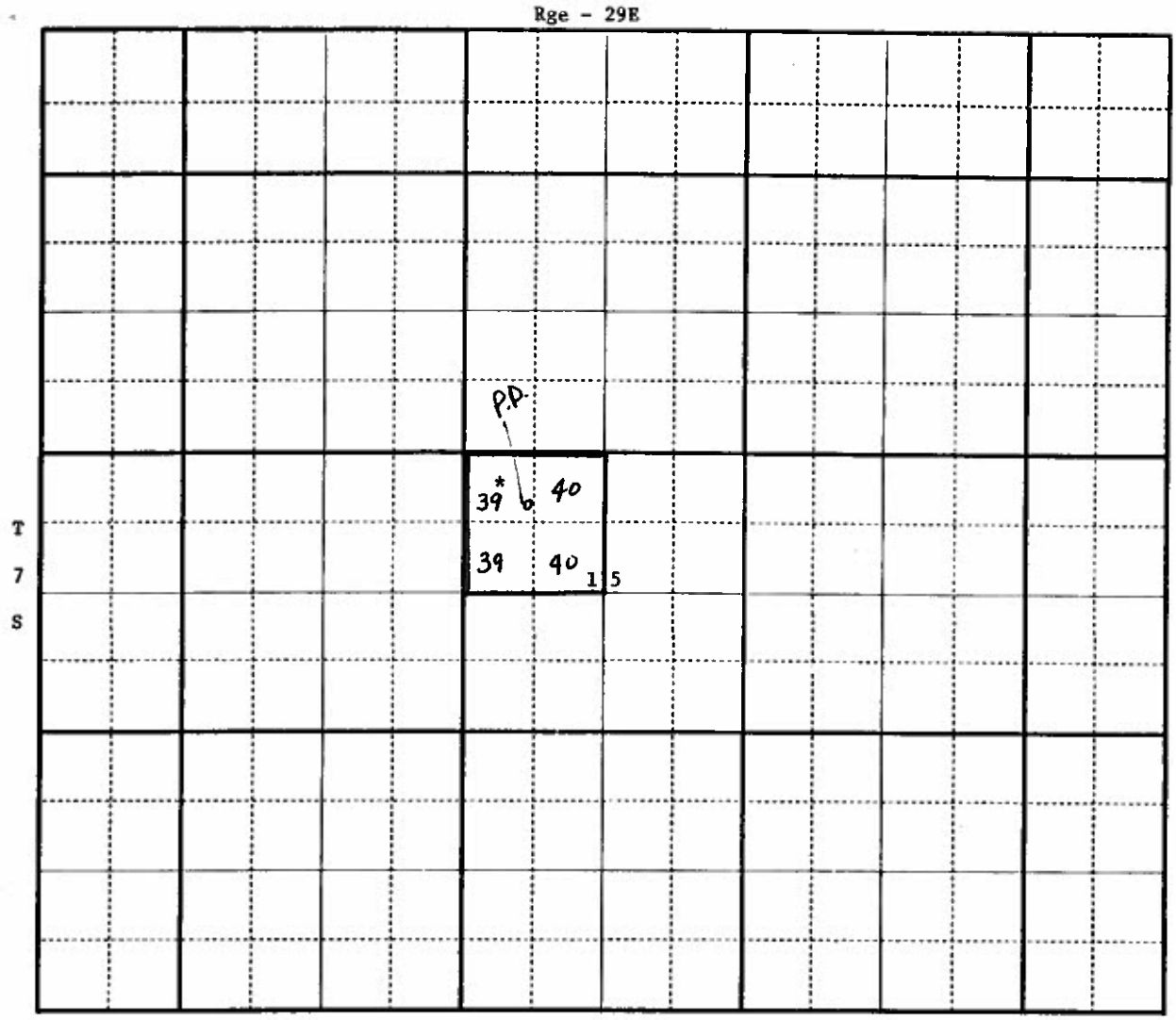

Diagram of System

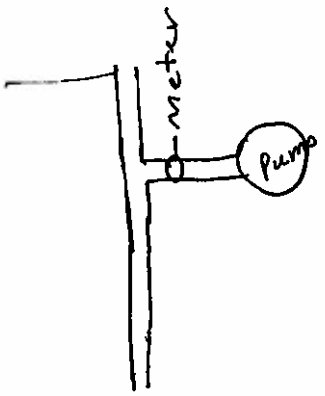

A35-07139

DATE OF EXAM June 16, 1975

ACREAGE
Found 158
Recommended 158

Irrigation Requirement 3.5 Ac Ft/Ac

USE
Irrigation Q= 2.67 c.f.s. V= 553 AF/Ann. from Apl to Oct 30
Domestic Q= ____ c.f.s. V= ____ AF/Ann. from ____ to ____
Livestock Q= ____ c.f.s. V= ____ AF/Ann. from ____ to ____

Is water co-mingled? yes ____ no ✓

Name source: NA
twp. ____ N/S, Rge ____ E/W, B.M., Sec. ____, Sub. ____ ¼ ____ ¼ ____ County

Exchange? yes ____ no ✓

Name source exchonged with: N.A.
twp. ____ N/S, Rge ____ E/W, B.M., Sec. ____, Sub. ____ ¼ ____ ¼ ____ County

Point of injection: N.A
twp. ____ N/S, Rge ____ E/W, B.M., Sec. ____, Sub. ____ ¼ ____ ¼ ____ County

Point of exchonge: N.A.
twp. ____ N/S, Rge ____ E/W, B.M., Sec. ____, Sub. ____ ¼ ____ ¼ ____ County

Total Q measured 2.67 cfs Method of measurement In Line meter

Total Q recommended 2.67 cfs Meter No. MP 336087 Type Badger Condition ?

Total V recommended 553.0 Af/Ann

Recommended Amendments:

P.D. ____
Place of Use ____
Other ____
None ✓

MEASUREMENT CALCULATION:

Q = 1,200 gal/min ÷ 448.8 = 2.67 cfs

V = 158 Ac x 3.5 Af/Ac = 553.0 Af/Ann

SYSTEM DESCRIPTION:
200 Hp U.S. MOTORS Ser# CC1007292
Berkley Pump Ser# 7020721
10" Steel MAIN EAST from Pump 10' Then To N-S Burried MAIN 8¼ mile Wheel moves

REMARKS:
Exam was completed without a Rep. of Permit holder present

Examiner's Signature Bill Rhoads Date June 17, 1975

Checked by Loren O Halmes Date Dec 22, 1975

Approved by ____ Date ____


A35-0713
9
10
11
16
15
14
B
72.6
A
79.8
39
40
A-31
P.D.
Weisenburger
39
40
A
153.1
B
150.9
B
160.4
16
15
15
14
21
22
22
23
A
231.7
C
83.0
B
236.2
A-257

State of Idaho
DEPARTMENT OF WATER RESOURCES
900 N. Skyline Dr., Idaho Falls, Idaho 83402-1718 - (208) 525-7161 - FAX: (208) 525-7177

EASTERN REGION

CECIL D. ANDRUS
GOVERNOR
R. KEITH HIGGINSON
DIRECTOR

FEBRUARY 18, 1994

POOR ORIGINAL

WINDING BROOK CORPORATION
C/O RODNEY H MOORE
PO BOX 53
NAMPA ID 83651

RE: CHANGE IN OWNERSHIP FOR A35-07641, A35-02584, A35-02723, A35-07130, A35-07128, A35-07165

Dear Mr. Moore:

The request for Change in Ownership concerning your Notice(s) of Claim in the above reference has been processed and the Notice(s) modified to reflect you as the new owner.

Enclosed are typed Notices with your name shown as the current owner. Review the forms and if there are other corrections or questions, feel free to contact this office.

A second set of copies has been enclosed for John Ritchie. We do not have a "Notice of Appearance" for Mr. Ritchie on record with the Department. Please forward these copies to him.

If there are no questions or corrections, please keep these Notices for your records.

Respectfully submitted,

Jo Thompson

Jo Thompson
Secretary, Adjudications

Enclosure: Notice(s) of Claim/Copies for Ritchie

MICROFILMED
APR 15 1994