STATE OF IDAHO
Department of Water Resources
Eastern Region

Claimant: Robert Norris

Water Right(s): 33-02105, 33-00031N, 33-00048A, 33-00049A, 33-00050A, 33-00083A

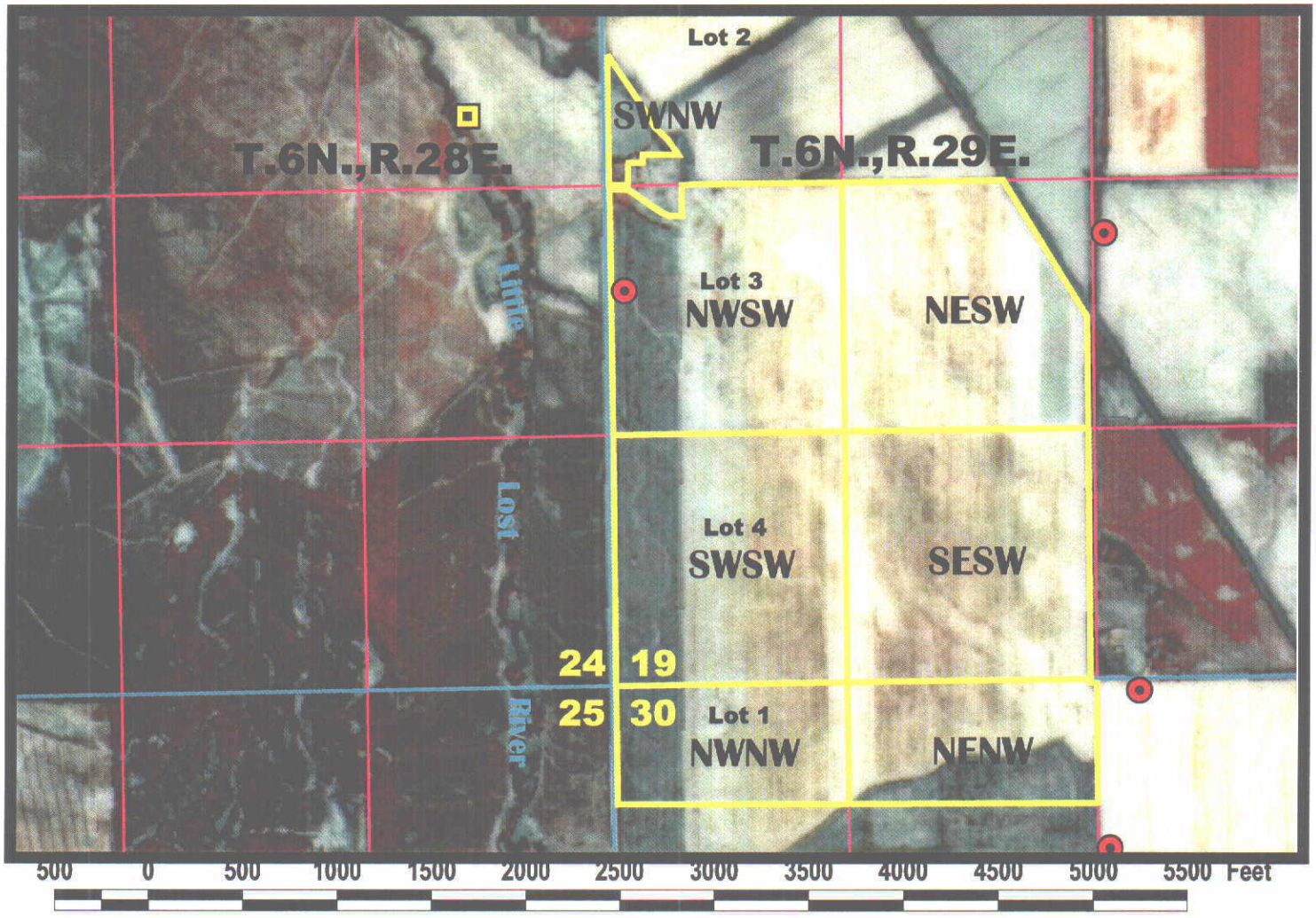

LEGEND

- Point of Diversion- GW
- Point of Diversion- SW
- SESE — Place of Use
- Section Line
- Quarter-section line

Place(s) of Use: T.6N., R.29E.
Sec. 19 (part of) SWNW, SW,
Sec. 30 N2N2NW

Point(s) of Diversion:
T.6N., R.29E., Sec. 19 NWNWSW (well)
T.6N., R.28E., Sec. 24 SWSENE (river)

N

GIS Place of Use illustration
1987/1988 NAPP photography
Prepared by: A. Ruberry
Date: June 1999

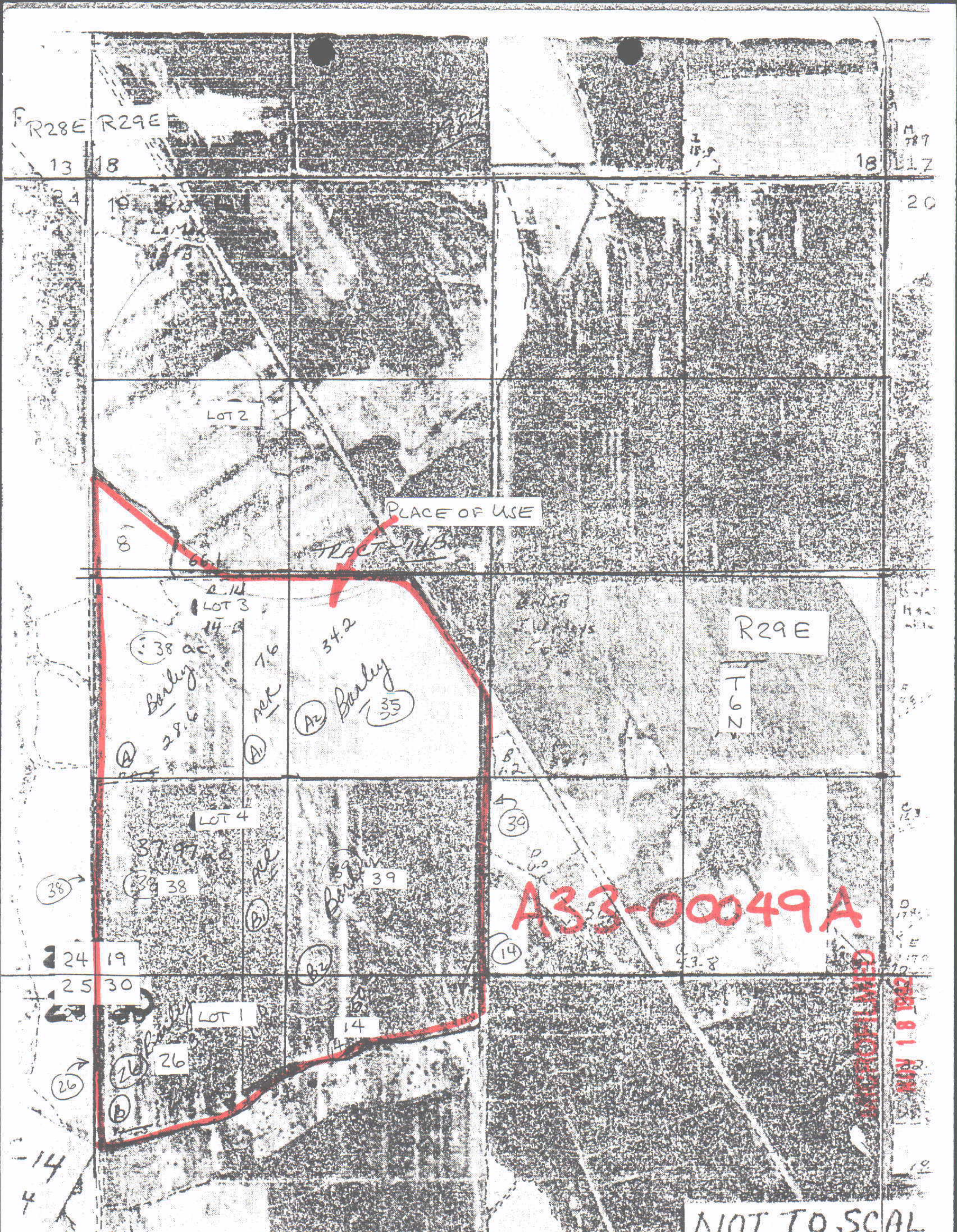
R28E R29E
13 18
18 17
24 19
20
LOT 2
PLACE OF USE
TRACT 14B
8
LOT 3
38 ac.
7.6
34.2
Barley
28.6
35
A1
A2
R29E
T6N
LOT 4
37.97 ac.
38
39
Barley
B1
B2
14
A33-00049A
24 19
25 30
LOT 1
26
Barley
NOT TO SCAL
MICROFILMED
NOV 18 1992

A3300049A

FIELD EXAM FOR: DO w/ 50A, 48A

☐ P.O.D. TO QQQ

☐ P.O.U.

A33-00049A
ROBERT J. NORRIS
SUZANNE W. NORRIS
RANCH
HOWE

R

ID 83244

November 23, 1999

RECEIVED
DEC 17 1999
Department of Water Resources
Eastern Region

NOTICE OF ERROR
REPLY

Please type or print clearly, fill out this form completely and mail.

Return this reply form to IDWR by the deadline date printed below if you want IDWR to change your recommendation or you want to let IDWR know that you agree with its recommendation.
YOUR DEADLINE FOR RETURNING A NOTICE OF ERROR REPLY IS: December 10, 1999

Water right number: 33-00049A

ROBERT J NORRIS
SUZANNE W NORRIS
3842 N 1800 W
HOWE ID 83244

Daytime Telephone Number:
Evening Telephone Number:

1. Describe the portion of the proposed recommendation with which you disagree (e.g. priority date, period of use, source):

2. Describe the changes you wish to make in the proposed recommendation:

3. Give a brief explanation as to why you disagree with these portions:

X **I AGREE with this proposed recommendation; no changes need to be made.**

DATE: 12/7/99 **SIGNATURE:** Robert J Norris
Please print your name: R. J. NORRIS

IDWR Eastern Regional Office, 900 N. Skyline Drive, Suite A, Idaho Falls, ID 83402-1718, (208) 525-7161

33-00031N
33-00048A
33-00049A
33-00050A
33-00083A
33-02105 well

No.

MAY 31 1972
9:30 P.M.
BUTTE COUNTY RECORDER

RECEIVED
JUN 10 1999
Department of Water Resources
Eastern Region

WARRANTY DEED

THIS INDENTURE, Made this 6th day of April, 1972, between DALE HANSEN and JOAN HANSEN, his wife, of Butte County, Idaho, (hereinafter referred to as "Grantors"), and ROBERT J. NORRIS and SUZANNE W. NORRIS, his wife, of Bonneville County, Idaho, (hereinafter referred to as "Grantees"),

WITNESSETH:

That Grantors, for and in consideration of the sum of TEN ($10.00) DOLLARS, lawful money of the United States of America, and other good and valuable consideration, the receipt and sufficiency whereof is hereby acknowledged, have granted, bargained and sold, and by these presents, do grant, bargain, sell, convey and confirm unto Grantees, forever, all of the following described real property situated in Butte County, State of Idaho, to-wit:

In Township 6 North, Range 29, East of the Boise Meridian, Butte County, Idaho:

Section 19: Part of Lot 2, more particularly described as follows:

Beginning at the Southwest corner of Lot 2, thence North 450 feet; thence Southeasterly 636 feet, more or less, to a point 450 feet East of the point of beginning; thence West 450 feet to the point of beginning.

Lots 3 and 4, the East Half of the Southwest Quarter (E 1/2 SW 1/4), EXCEPTING that portion lying North and East of the Highway.

Section 30: The North Half of Lot 1, the North Half of the Northeast Quarter of the Northwest Quarter (N 1/2 NE 1/4 NW 1/4).

33-02105 Together with all water and water rights and ditch and ditch rights appurtenant thereunto, specifically including, but not limited to 3.46 cubic feet a second water from a deep well with a priority of 7-28-61, License No. G30011

33-00050A 25 M.I. 5-25-1891 Decree from Saw Mill Creek (L. Lost River)
17.5 M.I. 9-1-1879 Decree of Little Lost River 33-00031N (100%)
27.5 M.I. 1-1-1885 Decree of Little Lost River 33-00048A

RECEIVED
JUN 1 0 1999
Department of Water Resources
Eastern Region

33-00049A- 27.5 M.I. 5-15-1900 Decree of Little Lost River
33-00083A 14.5 M.I. 6-1-1891 Decree of Little Lost River

Right of way and use to well located in SE 1/4 SE 1/4 Sec. 13, T. 6 N., R. 28, E.B.M.

Together with all water and water rights, all ditches and ditch rights, improvements, hereditaments and appurtenances thereto, however evidenced, and subject to all easements, rights-of-way and encumbrances of record.

TO HAVE AND TO HOLD, All and singular the above mentioned and described real property unto the Grantees forever.

Grantors shall and will warrant and by these presents, forever defend the said real property in the quiet and peaceable possession of the Grantees, against all claims and demands of Grantors and every other person whomsoever.

IN WITNESS WHEREOF, Grantors have hereunto set their hands and seal, the day and year first above written.

Dale Hansen
Dale Hansen

Joan Hansen
Joan Hansen

STATE OF IDAHO)
: ss.
County of ~~Bingham~~ Bonneville)

On this 11 day of April, 1972, before me, a Notary Public in and for the State of Idaho, personally appeared DALE HANSEN and JOAN HANSEN, his wife, known to me to be the persons whose names are subscribed to the above and foregoing WARRANTY DEED as GRANTORS, and acknowledged to me that they executed the same.

IN WITNESS WHEREOF, I have hereunto set my hand and affixed my official seal the day and year first above written.

W. D. Kepler
Notary Public for Idaho
Residing at ~~Shelley~~ Idaho Falls, Idaho
My Commission expires: 10-23-75

W. D. KEPLER NOTARY PUBLIC STATE OF IDAHO (SEAL)

GENERAL INFORMATION

CLAIM NUMBER: A33-00049A

LAST: HANSEN FIRST: EPHRAIM
ADDRESS:
CITY: N/A STATE: ID ZIP: 00000
PHONE NUMBER: 208-000-0000

OWNER CODE: D

LAST: HANSEN FIRST: MARY
ADDRESS:
CITY: N/A STATE: ID ZIP: 00000
PHONE NUMBER: 208-000-0000

OWNER CODE: D

LAST: NORRIS FIRST: ROBERT J
ADDRESS: RANCH
CITY: HOWE STATE: ID ZIP: 83244
PHONE NUMBER: 208-767-3426

OWNER CODE: C

LAST: NORRIS FIRST: SUZANNE W
ADDRESS: RANCH
CITY: HOWE STATE: ID ZIP: 83244
PHONE NUMBER: 208-767-3426

OWNER CODE: C

	DATABASE	FIELD EXAMINER
FIELD EXAM REQUIRED?		
VERIFICATION REQUIRED DUE TO REMARKS?	N	

NO REMARKS IN CLAIM

CONTACT PERSON: ______________________ PHONE NUMBER: (___) ___-____

DATE OF FIELD EXAM: __/__/__ APPOINTMENT MADE: Y(__) N(__) TIME: ___:___ A(__) P(__)

ACCOMPANIED BY: ______________________ PHONE NUMBER: (___) ___-____

RELATIONSHIP TO CLAIMANT: ______________________

DIRECTIONS TO PROPERTY / NOTES:

~~Norris has an expansion of this Right of ± 88ac~~ NO!

33-00049 E.&M. HANSEN
55" (1.10cfs) Little Lost Riv. Priority: 15 MAY 1900
P.O.D. Not Specified
P.O.U. Lot 4, $SE^{4}SW^{4}$ Sec. 19
Lots 1&2, $E^{2}NW^{4}$ Sec. 30 T.6N., R.29E.

(A) A33-00049A R. NORRIS
0.55cfs LLR Priority: 15 MAY 1900
P.O.D. NESE Sec. 24 T.6N., R.28E.
P.O.U. SWNW, SW^{4} Sec. 19
$N^{2}NW^{4}$ Sec. 30 T.6N., R.29E.
Total 198.0 AC

(B) A33-00049B M.T. HANSEN
0.55 cfs (Decreed as 28") Priority: 15 MAY 1900
P.O.D.
P.O.U. S^{2} Lot 1 (except house tract)
$S^{2}NE^{4}NW^{4}$, $S^{2}NW^{4}$ (SWNW + Lot 2) Sec. 30 T.6N., R.29E.

A. AJ CLAIM: # A33-00049A PRIORITY DATE: 05-15-1900 OK STAGE: D

B. WR RECORD: # 33-00050 PRIORITY DATE: 05-25-1891 STAGE: D

C. FIELD EXAM REQUIRED?

	DATABASE	FIELD EXAMINER
DUE TO PRIORITY DATE DISCREPANCY? (Y/N)	Y	_____

P.D. AS SHOWN FOR "50"

ARE THERE OBVIOUS REASONS TO QUESTION THE PRIORITY DATE CLAIMED? Y(__) N(__)
IF YES EXPLAIN.

NOTES: DECREED P.D. FOR 33-00049 IS MAY 15, 1900. 33-00050A IS APPURTENANT TO THE SAME P.O.U. - NO REASON FOR 33-00050 TO APPEAR HERE, SEE A33-00050.

RECOMMENDED PRIORITY DATE: 05-15-1900 As CLAIMED

REVIEWED BY [signature] DATE 12 June 94

POINT OF DIVERSION REVIEW SHEET CLAIM NUMBER: A33-00049A

A. AJ CLAIM POINT OF DIVERSION AND SOURCE:

RIGHT	TWP.	RGE.	SEC.	1/4	1/4	1/4	LOT	CNTY
A33-00049A	05N	28E	24		NE	SE		BUTTE

OTHER AJ CLAIMS WITH SAME AJ POD

A PREFIX	R PREFIX
A33-00048A	NONE
A33-00050A	
A33-00083A	
A33-10019	

WR RECORDS IN SAME 40 ACRE TRACT

33-00083

SOURCE: LITTLE LOST RIVER TRIB: SINKS

B. WR POINT OF DIVERSION AND SOURCE:

3330049A THERE IS NO POD ASSOCIATED WITH THIS WATER RIGHT NUMBER

SOURCE: ~~SAW MILL CREEK~~ TRIB: LITTLE LOST RIVER

C. FIELD EXAM REQUIRED?

	DATABASE	FIELD EXAMINER
DUE TO POD DISCREPANCY? (Y/N)	Y	
DUE TO SOURCE DISCREPANCY? (Y/N)	Y	N

NOTES: POD CLAIMED IS OK. OD BY GPS TO 10 AC.

RECOMMENDED POINT(S) OF DIVERSION AND SOURCE:

TWP.	RGE.	SEC.	1/4	1/4	1/4	LOT	COUNTY	DIVERSION NAME
6N	28E	24	SW	SE	NE	—	Butte	Lower Hawley Diversion - Dorris'
—	—	—	—	—	—	—	—	—
—	—	—	—	—	—	—	—	—
—	—	—	—	—	—	—	—	—
—	—	—	—	—	—	—	—	—
—	—	—	—	—	—	—	—	—

SOURCE: Little Lost River   TRIB: Sinks

REVIEWED BY: A B Rubinny   DATE: 21 March 98

SYSTEM DESCRIPTION:

Ditch from River diversion, commingles w/ well (02105) on to Pond / Pump / mainlines / hand &/or wheel lines.

Booster: Century 50HP
8-355833-01-326169
Cornell Pump
Mod 4789S 12 3/4

XVI.

EPHRAIM HANSEN and MARY HANSEN, husband and wife:

From Little Lost River:	55 inches, January 1, 1885	33-00048
	55 inches May 15, 1900	33-00049
From Saw Mill Creek:	50 inches, May ~~26~~ 25, 1891	33-00050

Points of diversion:

From Little Lost River:

From Saw Mill Creek: At the mouth of said stream.

to be used upon and appurtenant to:

Lot Four and the Southeast Quarter of the Southwest Quarter of Section Nineteen; also, Lots one and two and the East half of the Northwest quarter of Section Thirty, all in Township Six North, Range Twenty-nine East of the Boise Meridian.

A. ROOT WATER RIGHT NUMBERS: A33-00049
A33-00049A

B. POU LISTING

TWP	RNG	SEC	1/4	1/4	LOT	NAME	AJ #/ACRES	AR #/ACRES	LANDSAT DATA	FIELD EXAM.	RECOMM. ACRES
06N	29E	19	SW	NW		NORRIS, ROBERT J.	A33-00049A / 8.0	- /			
			SW	NW		BLAINE COUNTY CANAL CO.	A33-00016 /30.0	- /			
			SW	NW		NORRIS, ROBERT J.	A33-00048A / 8.0	- /			
			SW	NW		NORRIS, SUZANNE M.	A33-00050A / 8.0	- /			
			SW	NW		NORRIS, ROBERT J.	A33-00083A / 8.0	- /			
			SW	NW		NORRIS, ROBERT J.	A33-10019 / 8.0	- /			
			SW	NW		BLAINE COUNTY CANAL CO.	A33-00068 /30.0	33-00068 /			
			SW	NW		BLAINE COUNTY CANAL CO.	A33-00002 /30.0	- /			
			SW	NW		BLAINE COUNTY CANAL CO.	A33-00004 /30.0	- /			
			SW	NW		BLAINE COUNTY CANAL CO.	A33-00005 /30.0	- /			
			SW	NW		BLAINE COUNTY CANAL CO.	A33-00014 /30.0	- /			
			SW	NW		BLAINE COUNTY CANAL CO.	A33-00015 /30.0	- /			
			SW	NW		BLAINE COUNTY CANAL CO.	A33-00075 /30.0	33-00075 /			
			SW	NW		BLAINE COUNTY CANAL CO.	A33-00077 /30.0	33-00077 /			
			SW	NW		BLAINE COUNTY CANAL CO.	A33-00098 /30.0	33-00098 /			
			SW	NW		BLAINE COUNTY CANAL CO.	A33-00003 /30.0	- /			
			SW	NW		BLAINE COUNTY CANAL CO.	A33-10086 /30.0	- /			
			SW	NW		BLAINE COUNTY CANAL CO.	A33-10084 /30.0	- /			
			SW	NW	2	NORRIS, ROBERT J.	A33-10020 /	- /			
			SW	NW	2	CONTOR, BRYCE A.	A33-02059 /30.0	33-02059 /35.0			
			SW	NW		CONTOR, BRYCE A.		33-07189 /30.0			
			SW	NW		MAYS, JACK W		33-00034A /40.0			
06N	29E	19	NE	SW		NORRIS, ROBERT J.	A33-00049A /35.0	- /	40.0		
			NE	SW		BLAINE COUNTY CANAL CO.	A33-00016 / 3.0	- /			
			NE	SW		NORRIS, ROBERT J.	A33-00048A /35.0	- /			
			NE	SW		NORRIS, SUZANNE M.	A33-00050A /35.0	- /			
			NE	SW		NORRIS, ROBERT J.	A33-00083A /35.0	- /			
			NE	SW		NORRIS, ROBERT J.	A33-10019 /35.0	- /			
			NE	SW		BLAINE COUNTY CANAL CO.	A33-00002 / 3.0	- /			
			NE	SW		BLAINE COUNTY CANAL CO.	A33-00004 / 3.0	- /			
			NE	SW		BLAINE COUNTY CANAL CO.	A33-00005 / 3.0	- /			
			NE	SW		BLAINE COUNTY CANAL CO.	A33-00014 / 3.0	- /			
			NE	SW		BLAINE COUNTY CANAL CO.	A33-00015 / 3.0	- /			
			NE	SW		BLAINE COUNTY CANAL CO.	A33-00075 / 3.0	- /			
			NE	SW		BLAINE COUNTY CANAL CO.	A33-00077 / 3.0	- /			
			NE	SW		BLAINE COUNTY CANAL CO.	A33-00098 / 3.0	- /			
			NE	SW		BLAINE COUNTY CANAL CO.	A33-00003 / 3.0	- /			
			NE	SW		BLAINE COUNTY CANAL CO.	A33-10086 / 3.0	- /			
			NE	SW		BLAINE COUNTY CANAL CO.	A33-10084 / 3.0	- /			
			NE	SW		BLAINE COUNTY CANAL CO.	A33-00068 / 3.0	- /			
			NE	SW		CONTOR, VALENE R.		33-07190 / 3.0			

GIS
20

35

TWP	RNG	SEC	1/4	1/4	LOT	NAME	AJ #/ACRES	AR #/ACRES	LANDSAT DATA	FIELD EXAM.	RECOMM. ACRES
			NE	SW		HANSEN, WENDELL		33-02105 /35.0			
06N	29E	19	NW	SW	3	NORRIS, ROBERT J.	A33-00049A /38.0	- /	40.0		36°
			NW	SW	3	NORRIS, ROBERT J.	A33-00048A /	- /			
			NW	SW	3	NORRIS, SUZANNE M.	A33-00050A /38.0	- /			
			NW	SW	3	NORRIS, ROBERT J.	A33-00083A /38.0	- /			
			NW	SW	3	NORRIS, ROBERT J.	A33-10019 /38.0	- /			
			NW	SW		HANSEN, WENDELL		33-02105 /27.0			
06N	29E	19	NW	SW	3	NORRIS, ROBERT J.	A33-00049A /	- /	40.0		
			NW	SW	3	NORRIS, ROBERT J.	A33-00048A /	- /			
			NW	SW	3	NORRIS, SUZANNE M.	A33-00050A /38.0	- /			
			NW	SW	3	NORRIS, ROBERT J.	A33-00083A /38.0	- /			
			NW	SW	3	NORRIS, ROBERT J.	A33-10019 /38.0	- /			
			NW	SW		HANSEN, WENDELL		33-02105 /27.0	Stockmanton - Disallowed		
06N	29E	19	SW	SW	4	NORRIS, ROBERT J.	A33-00049A /38.0	- /	41.0		37°
			SW	SW	4	NORRIS, ROBERT J.	A33-00048A /38.0	- /			
			SW	SW	4	NORRIS, SUZANNE M.	A33-00050A /38.0	- /			
			SW	SW	4	NORRIS, ROBERT J.	A33-00083A /38.0	- /			
			SW	SW	4	NORRIS, ROBERT J.	A33-10019 /38.0	- /			
			SW	SW		HANSEN, WENDELL		33-02105 /36.0			
			SW	SW	4	HANSEN BROTHERS		33-00031F /			
			SW	SW	4	HANSEN, EPHRAIM		33-00048 /			
			SW	SW	4	HANSEN, EPHRAIM		33-00049 /			
			SW	SW	4	HANSEN, EPHRAIM		33-00050 /			
			SW	SW	4	HANSEN, WENDALL		33-00083 /			
06N	29E	19	SE	SW		NORRIS, ROBERT J.	A33-00049A /39.0	- /	40.0		39°
			SE	SW		NORRIS, ROBERT J.	A33-00048A /39.0	- /			
			SE	SW		NORRIS, SUZANNE M.	A33-00050A /39.0	- /			
			SE	SW		NORRIS, ROBERT J.	A33-00083A /39.0	- /			
			SE	SW		NORRIS, ROBERT J.	A33-10019 /39.0	- /			
			SE	SW		HANSEN BROTHERS		33-00031F /			
			SE	SW		HANSEN, EPHRAIM		33-00048 /			
			SE	SW		HANSEN, EPHRAIM		33-00049 /			
			SE	SW		HANSEN, EPHRAIM		33-00050 /			
			SE	SW		HANSEN, WENDALL		33-00083 /			
			SE	SW		HANSEN, WENDELL		33-02105 /36.0			
06N	29E	30	NE	NW		NORRIS, ROBERT J.	A33-00049A /14.0	- /	40.0		20°
			NE	NW		FMHA	A33-00050 /20.0	33-00050 /			
			NE	NW		NORRIS, ROBERT J.	A33-00048A /14.0	- /			
			NE	NW		NORRIS, SUZANNE M.	A33-00050A /14.0	- /			
			NE	NW		NORRIS, ROBERT J.	A33-00083A /14.0	- /			
			NE	NW		NORRIS, ROBERT J.	A33-10019 /14.0	- /			
			NE	NW		U.S. DEPT. OF AGRICULTURE	A33-00048 /20.0	33-00048 /			
			NE	NW		U.S. DEPT. OF AGRICULTURE	A33-00049 /20.0	33-00049 /			

TWP	RNG	SEC	1/4	1/4	LOT	NAME	AJ #/ACRES		WR #/ACRES		LANDSAT DATA	FIELD EXAM.	RECOMM. ACRES
			NE	NW		AMERICA, ACTING THROUGH, UNITE	A33-00083	/20.0	33-00083	/			
			NE	NW		HANSEN, WENDELL			33-02105	/37.0			
06N	29E	30	NW	NW	1	NORRIS, ROBERT J.	A33-00049A	/26.0	-	/	40.0		18e
			NW	NW		FMHA	A33-00050	/20.0	33-00050	/			
			NW	NW		U.S. DEPT. OF AGRICULTURE	A33-00048	/20.0	33-00048	/			
			NW	NW		U.S. DEPT. OF AGRICULTURE	A33-00049	/20.0	33-00049	/			
			NW	NW		AMERICA, ACTING THROUGH, UNITE	A33-00083	/20.0	33-00083	/			
			NW	NW	1	NORRIS, ROBERT J.	A33-00048A	/26.0	-	/			
			NW	NW	1	NORRIS, SUZANNE M.	A33-00050A	/26.0	-	/			
			NW	NW	1	NORRIS, ROBERT J.	A33-00083A	/26.0	-	/			
			NW	NW	1	NORRIS, ROBERT J.	A33-10019	/26.0	-	/			
			NW	NW		HANSEN, WENDELL			33-02105	/36.0			
			TOTAL ACRES			A33-00049A		198.00			281.00		

ARE IRRIGATED ACRES FOUND IN TRACTS OTHER THAN INDICATED ABOVE, Y( ) N( )
IF YES SEE ATTACHED SHEET:

C. FIELD EXAM REQUIRED? DATABASE FIELD EXAMINER POU COUNTY: BUTTE

DUE TO POU DISCREPANCY? (Y/N) Y ____

105

PRESUMPTION FLAG: D

NOTES:

RECOMMENDATIONS:

TOTAL ACRES: 117/187

REVIEWED BY: [signature] DATE: 6/3/99

A. AJ CLAIMED USES:

	PURPOSES	MONTH/DAY	DIVERSION QUANTITY
A33-00049A	IRRIGATION	FROM 04-01 TO 11-01 AS DECREED	.550 CFS
~~A33-00049A~~	~~STOCKWATER~~	~~FROM 01-01 TO 12-31~~	~~.050 CFS~~ DISALLOWED
	TOTAL DIVERSION RATE/VOLUME CLAIMED		.550 CFS

B. WR RECORDED USES:

	PURPOSES	MONTH/DAY	DIVERSION QUANTITY
33-00050	IRRIGATION	FROM TO	1.000 CFS
	TOTAL DIVERSION RATE/VOLUME CLAIMED		1.000 CFS

PRESUMPTION FLAG: C

C. FIELD EXAM REQUIRED?

	DATABASE	FIELD EXAMINER
DUE TO WATER-USE DISCREPANCY? (Y/N)	Y	____
DUE TO DIVERSION RATE DISCREPANCY? (Y/N)	Y	____
DUE TO PERIOD FROM/TO DISCREPANCY? (Y/N)	Y	____

D. PERIOD OF USE:

RECOMMEND AS CLAIMED? Y(✓) N(__)

RECOMMEND TO WR STANDARDS OR OTHER? Y(__) N(__) EXPLAIN IN NOTES, BELOW.

NOTES:

Recommend as Decreed April 1 to November 1

A. Purpose of Use: Stockwater is Disallowed - Decree makes no provision for Stockwater use.

DIVERSION AMOUNT REVIEW SHEET

CLAIM NUMBER: A33-00049A

A. DOES DIVERSION RATE CLAIMED AGREE WITH EXISTING RECORDS? Y(✓) N(__)

AJ TOTAL CLAIMED DIVERSION RATE: 0.550 CFS
WR ROOT RIGHT TOTAL DIVERSION RATE: 1.000 CFS

*** IF NO OR IF STATUTORY CLAIM OR BENEFICIAL USE THEN FLOW MEASUREMENT REQUIRED. ***
** IF AN AMOUNT SMALLER THAN THE ORIGINAL DIVERSION RATE IS **
** CLAIMED AND AN EXAM IS NOT REQUIRED, EXPLAIN IN NOTES. **

FLOW MEASUREMENT REQUIRED?

	DATABASE	FIELD EXAMINER
DUE TO STAGE OR DIVERSION RATE DISCREPANCY? (Y/N)	Y	____

B. FLOW MEASUREMENT

MEASUREMENT METHOD [illegible], SEE ATTACHED CALCULATIONS.

C. ARE OTHER WATER RIGHTS USED? Y(Y) N(__) IF YES COMPLETE OVERLAP REVIEW.

OTHER RIGHTS LISTED IN CLAIM: 33-00048A/00050A/00083A/10019

LIST ALL RIGHTS WITH A SAME POU AND IRRIGATION USAGE:

CLAIM NO.	SOURCE	NAME	DIV. RATE	DIV. RATE/ACRE	DIV. VOL.	DIV. VOL./ACRE
A33-00049A	LITTLE LOST RIVER	NORRIS, ROBERT J.	0.550	0.002		
A33-00002	DRY CREEK	BLAINE COUNTY CANAL CO.	5.500			
A33-00003	DRY CREEK	BLAINE COUNTY CANAL CO.	61.000	0.010		
A33-00004	LITTLE LOST RIVER	BLAINE COUNTY CANAL CO.	12.000	0.002		
A33-00005	LITTLE LOST RIVER	BLAINE COUNTY CANAL CO.	145.000	0.025		
A33-00014	DRY CREEK	BLAINE COUNTY CANAL CO.			9426.00	1.66
A33-00015	LITTLE LOST RIVER	BLAINE COUNTY CANAL CO.			2000.00	0.35
A33-00016	SUMMIT CREEK	BLAINE COUNTY CANAL CO.			1000.00	0.16
	TRAIL CREEK					
	SUMMERHOUSE CREEK					
A33-00048	LITTLE LOST RIVER	U.S. DEPT. OF AGRICULTURE	0.550	0.004		
A33-00048A	LITTLE LOST RIVER	NORRIS, ROBERT J.	0.550	0.002		
A33-00049	LITTLE LOST RIVER	U.S. DEPT. OF AGRICULTURE	0.550	0.004		
A33-00050	SAW MILL CREEK	FMHA	0.500	0.004		
A33-00050A	SAW MILL CREEK	NORRIS, SUZANNE W.	0.500	0.002		
A33-00068	LITTLE LOST RIVER	BLAINE COUNTY CANAL CO.	4.290			
A33-00075	LITTLE LOST RIVER	BLAINE COUNTY CANAL CO.	3.430			
A33-00077	SAWMILL CREEK	BLAINE COUNTY CANAL CO.	1.430			

CLAIM NO.	SOURCE	NAME	DIV. RATE	DIV. RATE/ACRE	DIV. VOL.	DIV. VOL./ACRE
A33-00033	LITTLE LOST RIVER	AMERICA, ACTING THROUGH, UNITE	0.340	0.002		
A33-00033A	LITTLE LOST RIVER	NORRIS, ROBERT J.	0.290	0.001		
A33-00098	DRY CREEK	BLAINE COUNTY CANAL CO.	5.150			
A33-02059	GROUNDWATER	CONTOR, BRYCE A.	3.200	0.014		
A33-10019	LITTLE LOST RIVER	NORRIS, ROBERT J.	0.350	0.001		
A33-10084	SAWMILL CREEK	BLAINE COUNTY CANAL CO.	5.300			
A33-10086	SAWMILL CREEK	BLAINE COUNTY CANAL CO.	72.700	0.011		

LIST ALL RIGHTS WITH SAME POU BUT NOT USED FOR IRRIGATION.

CLAIM NO.	PURPOSES	NAME	MONTH/DAY			RATE	VOLUME
A33-00049A	STOCKWATER	NORRIS, ROBERT J.	FROM	01-01	TO 12-31	.050 CFS	
A33-10020	DOMESTIC	NORRIS, ROBERT J.	FROM	01-01	TO 12-31	.040 CFS	
A33-00048A	STOCKWATER	NORRIS, ROBERT J.	FROM	01-01	TO 12-01	.050 CFS	
A33-00050A	STOCKWATER	NORRIS, SUZANNE W.	FROM	01-01	TO 12-31	.050 CFS	
A33-00033A	STOCKWATER	NORRIS, ROBERT J.	FROM	01-01	TO 12-31	.050 CFS	
A33-10019	STOCKWATER	NORRIS, ROBERT J.	FROM	01-01	TO 12-31	.050 CFS	

D. RATE/VOLUME CALCULATIONS: (IRRIGATION)

1A. IRRIGATION RATE

ACRES _____ X 0.02 CFS/ACRE = _____ CFS
(TAKEN FROM P/U REVIEW)

DOES AMOUNT CLAIMED EXCEED 0.02 CFS/ACRE? Y(__) N(__)

*** IF YES ADDITIONAL WATER USE FORM FILED AND ATTACHED? Y(__) N(__) ***

1B. CALCULATIONS

2. IRRIGATION CONSUMPTIVE USE

CLAIMED CONSUMPTIVE USE = 495.0 AF/A

ACRES _____ X CONSUMPTIVE VOL. AF/A FOR AREA _____ =

TOTAL CONSUMPTIVE USE _____ AF/A

3. IRRIGATION DIVERSION VOLUME

CLAIMED DIVERSION VOLUME = AF/A

ACRES _____ X DIVERSION VOL. AF/A FOR AREA _____ =

TOTAL DIVERSION VOLUME _____ AF/A

4. CALCULATIONS FOR USES OTHER THAN IRRIGATION:

SEE ATTACHED SHEET? Y(___) N(___)
P/D AND P/U INCOMPLETE.

NOTES: (INCLUDE LIMITATIONS ON CONSUMPTIVE USE FOR COMBINED RIGHTS.)

_____

_____

_____

RECOMMENDATIONS:

REC. PURPOSES	REC. PERIOD FROM	REC. PERIOD TO	REC. DIV RATE CFS DATABASE	REC. DIV RATE CFS EXAMINER	REC. DIV VOL. AF/A DATABASE	REC. DIV VOL. AF/A EXAMINER	REC. CONS. USE DATABASE	REC. CONS. USE EXAMINER
IRRIG.	04-01	11-01		0.55				
TOTAL FOR THIS RIGHT				0.55				

REVIEWED BY: [signature] DATE: 6/3/99

QNT - E27

POU 1 E14, K06

OXP F06

A. CHECK ONLY THE FOLLOWING THAT APPLY:

	ACCEPTED AS CLAIMED	NEEDS REVIEW	
OWNERSHIP	( )	(✓)	N2N2NW4 SEC. 30 TRADE TO SQUAMS LANDS
FORFEIT/ABANDON	(✓)	( )	
ADDITIONAL DIV. AMOUNT	(✓)	( )	

B. SPLIT WATER RIGHT REVIEW

ROOT WATER RIGHT NUMBER: 33-00049

	DATABASE	EXAMINER	
TOTAL DIVERSION RATE OF WR SPLITS	1.100	.5	CFS

SPLITS:

OLD RIGHT NUMBERS	CURRENT CLAIM NUMBERS	DIVERSION RATE	CURRENT "R" CLAIM NUM.	"R" DIV. RATE	WR RIGHT NUMBERS	DIVERSION RATE
-	A33-00049	0.550	-		33-00049	1.100
A33-00049	A33-00049A	0.550	-		33-00049	1.100
	TOTAL CFS	1.100				1.100

DIVERSION RATE REVIEW

	DATABASE	FIELD EXAMINER
DO THE SUM CFS RATE OF THE SPLITS EQUAL THE ROOT RIGHT CFS RATE? (Y/N)	N	______
IF NO, IS THE WRITTEN REVIEW SHEET ATTACHED? (Y/N)		______

NOTES:

As DECREED 33-00049 is 55 INCHES (1.10 cfs)
A33-00049A is 0.55 cfs on 198.0 AC R.J. NORRIS 187 Ac
A33-00049B is 0.55 cfs on 119.0 AC M.T. HANSON
1.10 cfs on 317.0 AC

AUTHENTICATION:

SIGNATURE: [signature] DATE: 21 MARCH 95

NAME OF FIELD EXAMINER: Allen B. Rayburn TITLE: Sr. Asst.

STATE OF IDAHO
DEPARTMENT OF WATER RESOURCES
ADJUDICATION CLAIM VERIFICATION REPORT

00:03:54
03/31/93

QUICKLOOK INFORMATION

121
CLAIM NUMBER: A33-00049A

WR ELEMENT	FIELD EXAM Y/N	CORRESPONDENCE SENT/RECEIVED BY WHOM/DATE	FIELD EXAM BY WHOM/DATE	CHANGE CLAIM Y/N	VERIFIED BY CODE	COMPLETED REVIEW WHOM/DATE	COMPLETED DATA ENTRY WHOM/DATE	VERIFIED DATE WHOM/DATE
PRIORITY DATE	Y			N				
POINT OF DIV	Y			Y				
SOURCE	Y			N				
PLACE OF USE	Y			Y				
DIV. AMOUNT CFS/VOLUME	Y			N				
CONSUMPTIVE USE	-			✓				
PURPOSES	Y			Y				
PERIOD OF USE	Y			N				
BASIS OF CLAIM	Y			N				
REMARKS				N				

"VERIFIED BY" CODES

TOPO MAP/ORTHO-PQ = 1
ASCS MAP = 2
WATERMASTER RECORDS = 3
NAPP PHOTOS = 4
FIELD EXAM = 5
OTHER (SEE REMARKS) = 6

THESE CODES ARE USED TO INDICATE HOW THE FIELD EXAMINER VERIFIED THE INFORMATION USED FOR THIS FIELD EXAMINATION. INDICATED ARE ALL CODES WHICH APPLY.

Presumption Code:

Bar Code:

Condition/Remarks

STATE OF IDAHO
DEPARTMENT OF WATER RESOURCES
ADJUDICATION CLAIM VERIFICATION REPORT

00:13:05
03/31/93
122

PAGE: 15
PROFILE REPORT

CLAIM NUMBER: A33-00049A

OWNER CODE	NAME & ADDRESS	PRIORITY DATE	WATER USE	USE PERIOD FROM	TO	DIVERSION RATE	DIVERSION VOLUME
C	ROBERT J. NORRIS	05/15/1900	IRRIGATION	04-01	11-01	0.55 CFS	
C	SUZANNE M. NORRIS		~~STOCKWATER~~	~~01-01~~	~~12-31~~	~~0.06 CFS~~	DISALLOWED
	RANCH						
	HOWE ID 83244			TOTAL DIVERSION:		~~0.55~~ CFS 0.50	
	(208) 767-3426			CONSUMPTIVE USE:			495.0 AFA

WATER SOURCE: LITTLE LOST RIVER   TRIBUTARY TO: SINKS   STAGE: DECREED

POINT(S) OF DIVERSION: T06N R28E S24 NESE ? SESESWNE   BUTTE COUNTY

PLACE OF USE LEGAL DESCRIPTION FOR: IRRIGATION

T	R	S	NE NENE LT AC	NE NWNE LT AC	NE SWNE LT AC	NE SENE LT AC	NW NENW LT AC	NW NWNW LT AC	NW SWNW LT AC	NW SENW LT AC	SW NESW LT AC	SW NWSW LT AC	SW SWSW LT AC	SW SESW LT AC	SE NESE LT AC	SE NWSE LT AC	SE SWSE LT AC	SE SESE LT AC	SUM
06N	29E	19							08		35	05-38	04-38	39					158.0
06N	29E	30					14	01-26											40.0
																TOTAL ACRES			~~198.0~~

NOT DECREED TO ALL THESE LANDS - TRANSFER? NO
187 BY GIS
SEE LAYOUT PPU CPS RPT.

PLACE OF USE LEGAL DESCRIPTION FOR: STOCKWATER

T	R	S	NE NENE LT AC	NE NWNE LT AC	NE SWNE LT AC	NE SENE LT AC	NW NENW LT AC	NW NWNW LT AC	NW SWNW LT AC	NW SENW LT AC	SW NESW LT AC	SW NWSW LT AC	SW SWSW LT AC	SW SESW LT AC	SE NESE LT AC	SE NWSE LT AC	SE SWSE LT AC	SE SESE LT AC
06N	29E	19										03-S						

POU COUNTY: BUTTE ?

NON-IRRIGATION USES: ~~S/200 RANGE CATTLE~~

OTHER RIGHTS: 33-00048A/00050A/00083A/~~10019~~ ⟹ 31N ? 02105?

CONDITIONS OF APPROVAL:
~~R06~~ - USE OF WATER UNDER THIS WATER RIGHT WILL BE REGULATED BY THE
- WATERMASTER OF STATE WATER DISTRICT NO. 33.
OMIT

BARCODE

DATES: EXAM MADE DATE: VERIFIED DATE: 07/15/1985

MISC: WATER DISTRICT NUMBER: 33   FIELD INSPECTION FLAG: ✓
PRESUMPTION FLAG: 0

CONDITION/REMARKS

STATE OF IDAHO
Department of Water Resources
Eastern Region

Claimant: Robert Norris

Water Right(s): 33-02105, 33-00031N, 33-00048A, 33-00049A, 33-00050A, 33-00083A



LEGEND

- Point of Diversion- GW
- Point of Diversion- SW
- SESE — Place of Use
- Section Line
- Quarter-section line

Place(s) of Use: T.6N., R.29E.
Sec. 19 (part of) SWNW, SW,
Sec. 30 N2N2NW

Point(s) of Diversion:
T.6N., R.29E., Sec. 19 NWNWSW (well)
T.6N., R.28E., Sec. 24 SWSENE (river)

N

GIS Place of Use illustration
1987/1988 NAPP photography
Prepared by: A. Ruberry
Date: June 1999

OWNER CODE	NAME & ADDRESS	PRIORITY DATE	WATER USE	USE PERIOD FROM	TO	DIVERSION RATE	DIVERSION VOLUME
C	ROBERT J NORRIS	05/15/1900	IRRIGATION	04-01	11-01	0.55 CFS	
C	SUZANNE W NORRIS						
	RANCH			TOTAL DIVERSION:		0.55 CFS	
	HOWE ID 83244						
	(208) 767-3426						

Water Source: LITTLE LOST RIVER Tributary to: SINKS Stage: DECREED

Point(s) of Diversion: T06N R28E S24 SWSENE BUTTE County

Place of use Legal Description for: IRRIGATION

T	R	S	NE: NENE Lt Ac	NE: NWNE Lt Ac	NE: SWNE Lt Ac	NE: SENE Lt Ac	NW: NENW Lt Ac	NW: NWNW Lt Ac	NW: SWNW Lt Ac	NW: SENW Lt Ac	SW: NESW Lt Ac	SW: NWSW Lt Ac	SW: SWSW Lt Ac	SW: SESW Lt Ac	SE: NESE Lt Ac	SE: NWSE Lt Ac	SE: SWSE Lt Ac	SE: SESE Lt Ac	SUM
06N	29E	19							03		35	03-37	04-37	39					151.0
06N	29E	30					20	01-18											38.0
																	TOTAL ACRES		189.0

POU County: BUTTE

Other Rights: 33-00048A/00050A/00083A/00031N/02105

Conditions of Approval:

C03 - RIGHT INCLUDES ACCOMPLISHED CHANGE IN POINT OF DIVERSION
- PURSUANT TO SECTION 42-1425, IDAHO CODE.

C05 - RIGHT INCLUDES ACCOMPLISHED CHANGE IN PLACE OF USE PURSUANT TO
- SECTION 42-1425, IDAHO CODE.

Remarks: QNT USE OF THIS RIGHT WITH RIGHTS LISTED BELOW IS LIMITED TO A TOTAL COMBINED DIVERSION RATE OF 3.78 CFS AND TO A TOTAL COMBINED ANNUAL DIVERSION VOLUME OF 661.5 AF. COMBINED RIGHT NOS.: 33-00048A, 00050A, 00083A, 00031N, 02105.

POU1 USE OF THIS RIGHT WITH THE RIGHTS LISTED BELOW IS LIMITED TO THE IRRIGATION OF A COMBINED TOTAL OF 189 ACRES IN A SINGLE IRRIGATION SEASON. COMBINED RIGHT NOS.:33-00048A, 00050A, 00083A, 00031N, 02105.
THIS RIGHT IS LIMITED TO THE IRRIGATION OF 114 ACRES WITHIN THE PLACE OF USE DESCRIBED ABOVE IN A SINGLE IRRIGATION SEASON.

EXP THE FOLLOWING RIGHTS ARE ALSO DIVERTED THROUGH POINT OF DIVERSION DESCRIBED ABOVE: 33-00048A, 00050A, 00083A, 00031N.

Pow Bot# 89
POD Bot# 113

Dates: Exam Made Date: Verified Date: Objection Filed Date:

Misc: Water District Number: 33 Field Inspection Flag:
Presumption Flag: C

Audit: 06/22/99 ARUBERRY

IN THE DISTRICT COURT OF THE FIFTH JUDICIAL DISTRICT OF THE STATE OF IDAHO,
IN AND FOR THE COUNTY OF TWIN FALLS

IN RE THE GENERAL ADJUDICATION
OF RIGHTS TO THE USE OF WATER FROM
THE SNAKE RIVER BASIN WATER SYSTEM.

CIVIL CASE NUMBER: 39576

Ident. Number: **A33-00049A**
Date Received: 10/31/1989
Receipt No: E011086
Received By: KCW

NOTICE OF CLAIM TO A WATER RIGHT
ACQUIRED UNDER STATE LAW

A33-00049A

1. Name: ROBERT J. NORRIS 208-767-3426
   Address: RANCH
   HOWE, ID 83244
   OR
   Name: SUZANNE W. NORRIS 208-767-3426
   Address: RANCH
   HOWE, ID 83244

2. Date of Priority: MAY 15, 1900

3. Source: LITTLE LOST RIVER Trib. to: SINKS

4. Point of Diversion:

Township	Range	Section	1/4 of	1/4 of	1/4	Lot	County
06N	28E	24		NE	SE		BUTTE

5. Description of diverting works:
   HEADGATE TO DITCHES TO POND FOR SPRINKLER IRRIGATION & STOCKWATER

6. Water is used for the following purposes:

Purpose	From	To	C.F.S	(or)	A.F.A.
IRRIGATION	04/01	11/01	0.550		
STOCKWATER	01/01	12/31	0.050		

7. Total Quantity Appropriated is:
   0.550 C.F.S. (and/or) A.F.A.

8. Total consumptive use is 495.0 Acre Feet Per Annum.

9. Non-irrigation uses:
   S/200 RANGE CATTLE

MICROFILMED
NOV 18 1992

10. Place of Use:

Township	Range	Section	1/4 of 1/4		Lot	Use	Acres
06N	29E	19	SW	NW		IRR	8.0
			NE	SW		IRR	35.0
			NW	SW	3	IRR	38.0
			NW	SW	3	STOCK	
			SW	SW	4	IRR	38.0
			SE	SW		IRR	39.0
					Section Acres		158.0
		30	NE	NW		IRR	14.0
			NW	NW	1	IRR	26.0
					Section Acres		40.0
					Total Acres		198.0

See A33-00050 30 Ac.

11. Place of use in counties: BUTTE

12. Do you own the property listed above as place of use? YES

13. Other Water Rights Used:
33-00048A/00050A/00083A/10019

14. Remarks:

15. Basis of Claim: DECREED
Case Number:
Court :
Decree date:

BLAINE COUNTY INVESTMENT CO. — Decree Plaintiff

vs

ROBERT G. MAYS, ET AL — Decree Defendant

MICROFILMED
NOV 1 8 1992

16. Signature(s)

(a.) By signing below, I/We acknowledge that I/We have received, read and understand the form entitled "How you will receive notice in the Snake River Basin Adjudication." (b.) I/We do ____ do not ✓ wish to receive and pay a small annual fee for monthly copies of the docket sheet.

Number of attachments: _____

For Individuals:

I/We do solemnly swear or affirm that the statements contained in the foregoing document are true and correct.

Signature of Claimant(s): Robert J Norris Date: 10/31/89

_____ Date: _____

State of Idaho)
) SS.
County of Bonneville)

Subscribed and sworn (or affirmed) before me this 31 day of Oct 19 89

Betty J Thompson
Notary Public

Seal

Residing at BETTY J. THOMPSON, NOTARY PUBLIC RESIDING AT IDAHO FALLS, IDAHO

My Commission Expires MY COMMISSION EXPIRES: 6-30-94

MICROFILMED
NOV 18 1992


R28E R29E
13
18
19
20
LOT 2
PLACE OF USE
8
LOT 3
34.2
38 ac
Barley
28.6
Barley
35
R29E
T 6 N
LOT 4
38
39
A33-00049A
24 19
25 30
LOT 1
14
26
NOT TO SCAL