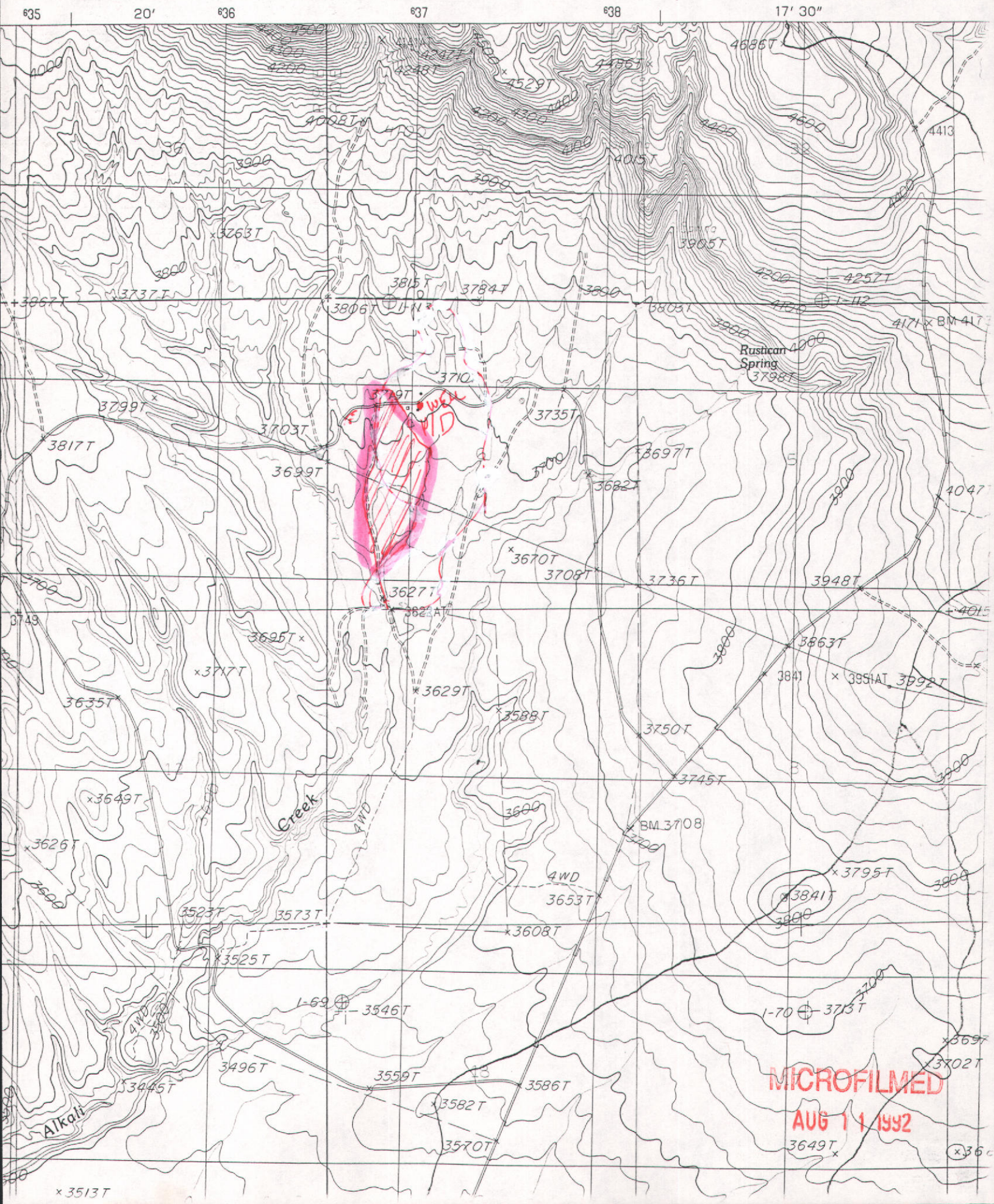
635
20'
636
637
638
17' 30"
Rustican Spring
Creek
Alkali
4WD
BM 3708
I-69
I-70
I-112
MICROFILMED
AUG 11 1992

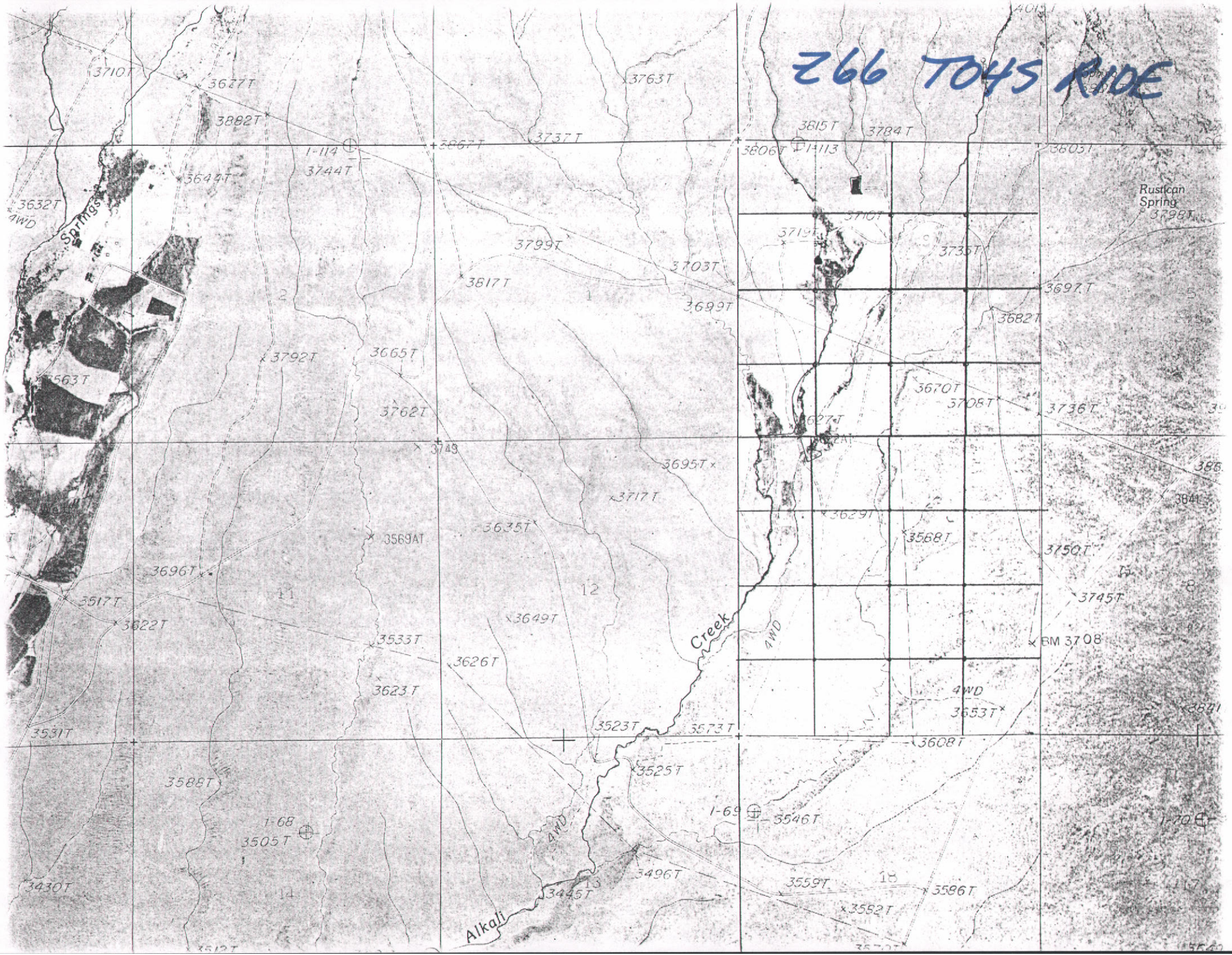
Z66 T045 RIDE
Rustican Spring
Springs
Creek
Alkali
4WD
BM 3708
1-114
1-113
1-68
1-69
1-70
3710T
3627T
3882T
3763T
3737T
3815T
3784T
3806T
3605T
3644T
3744T
3632T
3798T
3799T
3703T
3817T
3699T
3697T
3682T
3792T
3665T
3670T
3708T
3736T
3563T
3762T
3749
3695T
3717T
3629T
3568T
3750T
3745T
3569AT
3635T
3696T
3517T
3622T
3649T
3533T
3626T
3623T
3653T
3523T
3573T
3608T
3531T
3525T
3588T
3546T
3505T
3496T
3559T
3586T
3582T
3430T
3445T

WATER RESOURCES

T04S, R10E, S 6
Claimant(s): Dillingham
Claim No(s): 61-02202
Prepared by: Sue Bock
Date: 11/10/1998

Place of Use

Point of Diversion

1/4 1/4 lines

Section Lines

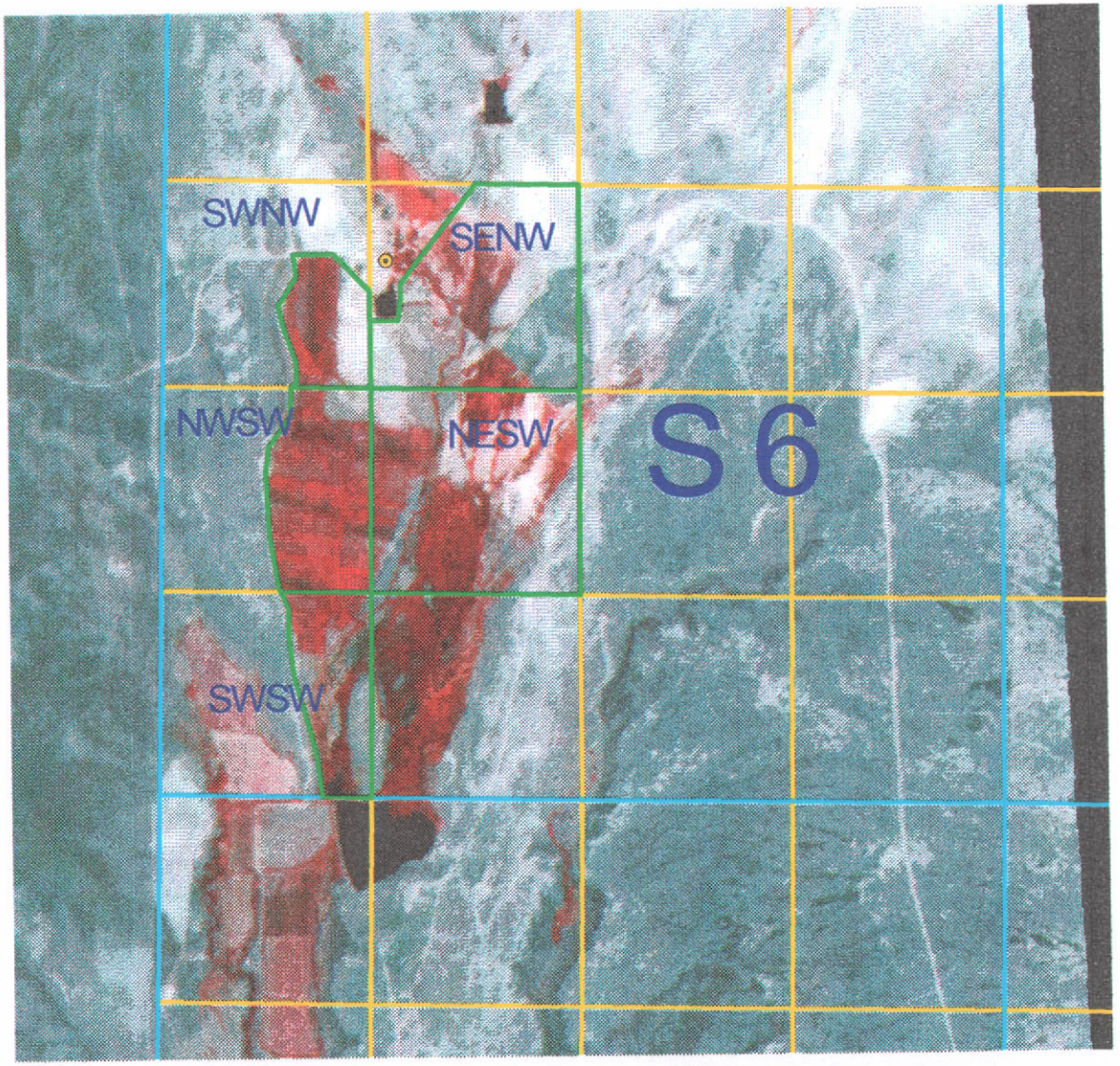

1987 NAPP Photo

N
W E
S

0 0.25 0.5 0.75 Miles

WATER RESOURCES

T04S, R10E, S 6
Claimant(s): Dillingham
Claim No(s): 61-02202
Prepared by: Sue Bock
Date: 11/10/1998

Place of Use

Point of Diversion

1/4 1/4 lines

Section Lines

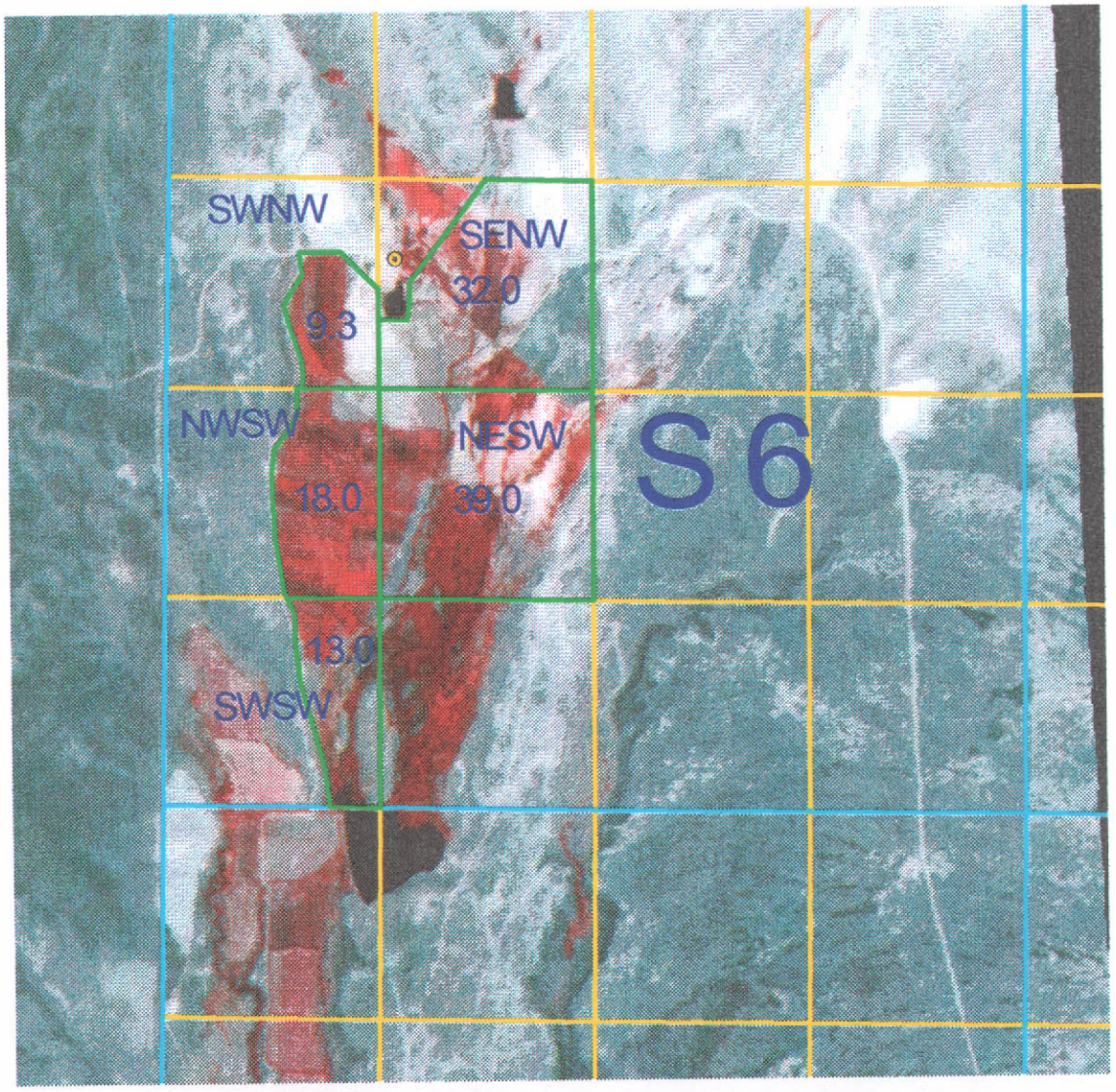

1987 NAPP Photo

N
W
E
S

0 0.25 0.5 0.75 Miles

IN THE DISTRICT COURT OF THE FIFTH JUDICIAL DISTRICT OF THE STATE OF IDAHO,
IN AND FOR THE COUNTY OF TWIN FALLS

IN RE THE GENERAL ADJUDICATION
OF RIGHTS TO THE USE OF WATER FROM
THE SNAKE RIVER BASIN WATER SYSTEM.

CIVIL CASE NUMBER: 39576

Ident. Number: **A61-02202**
Date Received: 1/ 4/1989
Receipt No: W001864
Received By: _____

COPY FOR YOUR FILES **NOTICE OF CLAIM TO A WATER RIGHT ACQUIRED UNDER STATE LAW** **COPY FOR YOUR FILES**

1. Name: LINA J DILLINGHAM 208-366-2553
   Address: PO BOX 961
   GLENNS FERRY ID 83623

2. Date of Priority: JUL 22, 1966

3. Source: GROUNDWATER Trib. to:

4. Point of Diversion:

Township	Range	Section	1/4 of	1/4 of	1/4	Lot	County
04S	10E	6		SE	NW		ELMORE

5. Description of diverting works:
   SUB. PUMP,PIPED TO SPRINKLERS, DEEP WELL 350' DEEP

6. Water is used for the following purposes:

Purpose	From	To	C.F.S	(or)	A.F.A.
IRRIGATION	04/01	11/01	0.240		102.00

7. Total Quantity Appropriated is:
   0.240 C.F.S. (and/or) 102.00 A.F.A.

8. Total consumptive use is Acre Feet Per Annum.

9. Non-irrigation uses:
   NONE

10. Place of Use:

Township	Range	Section	1/4 of	1/4	Lot	Use	Acres
04S	10E	6	SW	NW		IRR	10.0
			SE	NW		IRR	18.0
			NE	SW		IRR	8.0
			NW	SW		IRR	13.0

10. Place of Use: Continued

Township	Range	Section	1/4 of 1/4		Lot	Use	Acres
04S	10E	6	SW	SW		IRR	12.0
						Section Acres	61.0
						Total Acres	61.0

11. Place of use in counties: ELMORE

12. Do you own the property listed above as place of use? YES

13. Other Water Rights Used:
    A61-02124

14. Remarks:
    AC. IRR.=60.5.

15. Basis of Claim: LICENSE

    Water Right Number: 33022

CHANGE IN ADDRESS OF NOTICE OF CLAIM ~~NOTE~~

[ ] Water Right Number (s): A61-04021 A61-04016
A61-10020 A61-02124
A61-02029 A61-02202

[ ] Old Mailing Address: Lina J. Dillingham
Kettleson Ranch
P.O. Box 575 Volcano Hi 96785

[ ] New Mailing Address: Lina J Dillingham
P.O. Box 961
Glenns Ferry Id 83623

New Telephone Number: (208) 366-2553

[ ] Signature of Claimant: Lina Dillingham

Date: 11/9/98

FOR IDWR USE ONLY:
Initial Review and Data-Entry
Date: By:
Further Action Needed:
Further Action Taken
Date: By:
Final Review and Data-Entry
Date: By:

IN THE DISTRICT COURT OF THE FIFTH JUDICIAL DISTRICT OF THE STATE OF IDAHO,
IN AND FOR THE COUNTY OF TWIN FALLS

IN RE THE GENERAL ADJUDICATION
OF RIGHTS TO THE USE OF WATER FROM
THE SNAKE RIVER BASIN WATER SYSTEM.

CIVIL CASE NUMBER: 39576

Ident. Number: **A61-02202**
Date Received: 1/ 4/1989
Receipt No: W001864
Received By: _____

NOTICE OF CLAIM TO A WATER RIGHT
ACQUIRED UNDER STATE LAW

1. Name: LINA J DILLINGHAM 808-967-7956
   Address: KEAUHOU RANCH
   PO BOX 575
   VOLCANO HI 96785

2. Date of Priority: JUL 22, 1966

3. Source: GROUNDWATER Trib. to:

4. Point of Diversion:

Township	Range	Section	1/4 of	1/4 of	1/4	Lot	County
04S	10E	6		SE	NW		ELMORE

5. Description of diverting works:
   SUB. PUMP,PIPED TO SPRINKLERS, DEEP WELL 350' DEEP

6. Water is used for the following purposes:

Purpose	From	To	C.F.S	(or)	A.F.A.
IRRIGATION	04/01	11/01	0.240		102.00

7. Total Quantity Appropriated is:
   0.240 C.F.S. (and/or) 102.00 A.F.A.

8. Total consumptive use is Acre Feet Per Annum.

9. Non-irrigation uses:
   NONE

10. Place of Use:

Township	Range	Section	1/4 of	1/4	Lot	Use	Acres
04S	10E	6	SW	NW		IRR	10.0
			SE	NW		IRR	18.0
			NE	SW		IRR	8.0

10. Place of Use: Continued

Township	Range	Section	1/4 of	1/4	Lot	Use	Acres
04S	10E	6	NW	SW		IRR	13.0
			SW	SW		IRR	12.0
					Section Acres		61.0
					Total Acres		61.0

11. Place of use in counties: ELMORE

12. Do you own the property listed above as place of use? YES

13. Other Water Rights Used:
    A61-02124

14. Remarks:
    AC. IRR.=60.5.

15. Basis of Claim: LICENSE

    Water Right Number: 33022

16. Signature(s)

(a.) By signing below, I/We acknowledge that I/We have received, read and understand the form entitled "How you will receive notice in the Snake River Basin Adjudication." (b.) I/We do ____ do not ____ wish to receive and pay a small annual fee for monthly copies of the docket sheet.

Number of attachments: _____

For Individuals:

I/We do solemnly swear or affirm that the statements contained in the foregoing document are true and correct.

Signature of Claimant(s): _____ Date: _____

_____ Date: _____

IN THE DISTRICT COURT OF THE FIFTH JUDICIAL DISTRICT OF THE STATE OF IDAHO,
IN AND FOR THE COUNTY OF TWIN FALLS

IN RE THE GENERAL ADJUDICATION
OF RIGHTS TO THE USE OF WATER FROM
THE SNAKE RIVER BASIN WATER SYSTEM.

CIVIL CASE NUMBER: 39576

Ident. Number: A61-02202
Date Received: 1/04/1989
Receipt No: W001864
Received By: RZb

NOTICE OF CLAIM TO A WATER RIGHT
ACQUIRED UNDER STATE LAW

1. Name: RICHARD N. STONE 208-336-2178
   Address: P.O. 961
   GLENNS FERRY, ID 83623
   OR
   Name: BETTY L. STONE 208-336-2178
   Address: P.O. 961
   GLENNS FERRY, ID 83623

2. Date of Priority: JUL 22, 1966

3. Source: GROUNDWATER Trib. to:

4. Point of Diversion:

Township	Range	Section	1/4 of	1/4 of	1/4	Lot	County
04S	10E	6		SE	NW		ELMORE

5. Description of diverting works:
   SUB. PUMP,PIPED TO SPRINKLERS, DEEP WELL 350' DEEP

6. Water is used for the following purposes:

Purpose	From	To	C.F.S	(or)	A.F.A.
IRRIGATION	04/01	11/01	0.240		102.00

7. Total Quantity Appropriated is:
   0.240 C.F.S. (and/or) 102.00 A.F.A.

8. Total consumptive use is Acre Feet Per Annum.

9. Non-irrigation uses:
   NONE

MICROFILMED
AUG 11 1992

10. Place of Use:

Township	Range	Section	1/4 of	1/4	Lot	Use	Acres
04S	10E	6	SW	NW		IRR	10.0
			SE	NW		IRR	18.0
			NE	SW		IRR	8.0
			NW	SW		IRR	13.0
			SW	SW		IRR	12.0
					Section Acres		61.0
					Total Acres		61.0

11. Place of use in counties: ELMORE

12. Do you own the property listed above as place of use? YES

13. Other Water Rights Used:
    A61-02124

14. Remarks:
    AC. IRR.=60.5.

15. Basis of Claim: LICENSE
    Water Right Number: 33022

MICROFILMED
AUG 11 1992

16. Signature(s)

(a.) By signing below, I/We acknowledge that I/We have received, read and understand the form entitled "How you will receive notice in the Snake River Basin Adjudication." (b.) I/We do ____ do not X wish to receive and pay a small annual fee for monthly copies of the docket sheet.

Number of attachments: _____

For Individuals:

I/We do solemnly swear or affirm that the statements contained in the foregoing document are true and correct.

Signature of Claimant(s): R. M. Stone Date: 1-4-89

_____ Date: _____

State of Idaho)
) SS.
County of ADA)

Subscribed and sworn (or affirmed) before me this 4th day of JAN 19 89

Ron Downton
Notary Public

Seal

Residing at 4200 Rum Boise, Idaho 83703

My Commission Expires 12-8-94

MICROFILMED
AUG 11 1992

RECEIVED
OCT 27 1992
Department of Water Resources
Western Regional Office

CHANGE IN OWNERSHIP

This form is solely for purposes of notifying IDWR of a change in ownership of an adjudication claim.

[ ] Water Right Number(s): A61-04021, A61-02202, A61-02124, A61-04016
A61-02029, A61-10020

[ ] Name and Address of Former Claimant(s): R. N. Stone and Betty L. Stone
P.O. Box 961
Glenns Ferry, Idaho 83623

[ ] New Claimant(s): LD ~~Kenneth H. Dillingham~~ Lina Tatlow AKA and Lina J. Dillingham
Keauhou Ranch, P.O. Box 575, Volcano, Hawaii

[ ] New Mailing Address: Keauhou Ranch
P.O. Box 575
Volcano, Hawaii 96785

New Telephone Number: (808) 967 - 7956

[ ] Does the change in ownership result in a splitting of the water right claimed? _____ yes XX no
If yes, then describe the portion of the water right that is now claimed by the new owner:

[ ] Attach proof of ownership
Describe proof attached: _____
(Proof of ownership must describe either the property conveyed or include the claim number. Proof of ownership is not required if this form is signed by the former claimant.)

[ ] Signature of New Claimant(s): x Lina J. Dillingham
x _____

Date: _____

CHANGE IN OWNERSHIP Page 2

[ ] Signature of Former Claimant(s): R. W. Stone
Betty L. Stone

Date: 11-7-90

(Signature of former claimant(s) is not required if proof of ownership is attached.)

FOR IDWR USE ONLY:
Initial Review and Data-Entry
Date: 12-2-92 By: JDV
Further Action Needed:
Further Action Taken
Date: By:
Final Review and Data-Entry
Date: 12-2-92 By: JDV
Claim Numbers of Split, if any:

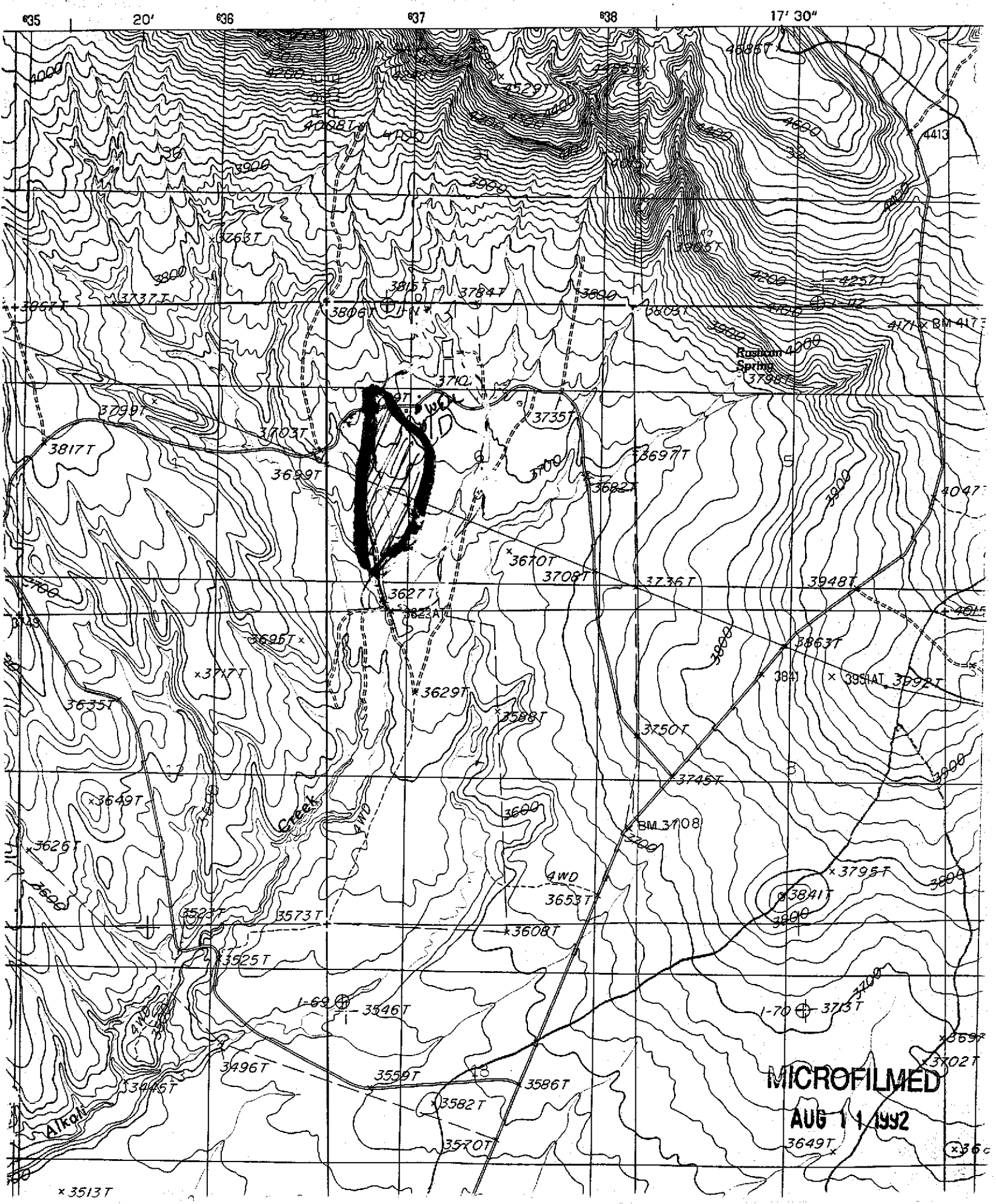
635
20'
636
637
638
17' 30"
Rustkon Spring
BM 417
BM 3708
I-69
I-70
Alkali
Creek
4WD
MICROFILMED
AUG 11 1992

WESTERN REGION

CLAIM NUMBERS 61-52202 _____ _____ _____ _____ _____

AGENT SB DATE 11/12/98

TOTAL ACRES FROM RECOMMENDATION _____

GEOGRAPHIC INFO SYSTEM ACRES _____

READY FOR DECREE ____ (YES) SENT FOR DECREE ____ (YES)

RIGHT NO	TNS	RNG	SEC	NE				NW				SW				SE			
				NE	NW	SW	SE	NE	NW	SW	SE	NE	NW	SW	SE	NE	NW	SW	SE
RECOM																			
GIS																			
RECOM																			
GIS																			

POLYGON CREATED ON 80__

POLYGON # ( )( )( )( ) _____ UPDATED BY

ATTRIBUTES OF B51-POU.SHP (200)( )( )( )( )

ATTRIBUTES OF B51-POD.SHP (200)( )( )( )( )

B51-DBPOU.DBF SB UPDATED BY

B51-DBPOD.DBF SB UPDATED BY

Updated 11/18/01

RDH GPSTABLE

IDAHO DEPARTMENT OF WATER RESOURCES
ADJUDICATION CLAIM PROFILE REPORT
(REGIONAL)

OWNER CODE	NAME & ADDRESS	PRIORITY DATE	WATER USE	USE PERIOD FROM	TO	DIVERSION RATE	DIVERSION VOLUME
C	LINA J DILLINGHAM PO BOX 961 GLENNS FERRY ID 83623 (208) 366-2553	07/22/1966	IRRIGATION	04-01	11-01	0.24 CFS	102.00 AFA
				TOTAL DIVERSION:		0.24 CFS	102.00 AFA

Water Source: GROUNDWATER Tributary to: Stage: LICENSE

Point(s) of Diversion: T04S R10E S06 SENW ELMORE County

Place of use Legal Description for: IRRIGATION

T	R	S	NE NENE Lt Ac	NE NWNE Lt Ac	NE SWNE Lt Ac	NE SENE Lt Ac	NW NENW Lt Ac	NW NWNW Lt Ac	NW SWNW Lt Ac	NW SENW Lt Ac	SW NESW Lt Ac	SW NWSW Lt Ac	SW SWSW Lt Ac	SW SESW Lt Ac	SE NESE Lt Ac	SE NWSE Lt Ac	SE SWSE Lt Ac	SE SESE Lt Ac	SUM
04S	10E	6							09	32	39	18	13						111.3
																		TOTAL ACRES	111.3

POU County: ELMORE

Other Rights: 61-02124, 61-02029, 61-04021, 61-04016

Remarks: USE THE USE OF WATER FOR IRRIGATION UNDER THIS RIGHT MAY BEGIN AS EARLY AS MARCH 15 AND MAY CONTINUE TO AS LATE AS NOVEMBER 15, PROVIDED OTHER ELEMENTS OF THE RIGHT ARE NOT EXCEEDED. THE USE OF WATER BEFORE APRIL 1 AND AFTER NOVEMBER 1 UNDER THIS REMARK IS SUBORDINATE TO ALL WATER RIGHTS HAVING NO SUBORDINATED EARLY OR LATE IRRIGATION USE AND A PRIORITY DATE EARLIER THAN THE DATE A PARTIAL DECREE IS ENTERED FOR THIS RIGHT.

POU1 THIS RIGHT IS LIMITED TO THE IRRIGATION OF 61 ACRES WITHIN THE PLACE OF USE DESCRIBED ABOVE IN A SINGLE IRRIGATION SEASON. USE OF THIS RIGHT WITH THE RIGHTS LISTED BELOW IS LIMITED TO THE IRRIGATION OF A COMBINED TOTAL OF 258.3 ACRES IN A SINGLE IRRIGATION SEASON. COMBINED RIGHT NOS.:61-02124, 61-02029, 61-04021, 61-04016

Dates: Exam Made Date: Verified Date: Objection Filed Date:

Misc: Water District Number: Field Inspection Flag:
Presumption Flag:

Comments: Date: 11/12/1998 User-ID: SBOCK Subject: POU
MEL SHULTE AND I CONDUCTED A FIELD EXAM ON THE CLAIMANT'S PROPERTY ON 11/9/1998. WE WERE LOOKING AT B.U. CLAIMS, BUT I DISCUSSED LICENSED RIGHTS AS WELL. THIS RIGHT CAN IRRIGATE THE NORTHERN HALF OF THE PROPERTY. IT CAN BE USED WITH WATER FROM LATTY HOT SPRINGS, 61-04021 AND FROM THE UNNAMED STREAM 61-04016. ON A PER ACRE BASIS 61-04021 PROVIDES .002 CFS PER ACRE AND 61-04016 PROVIDES .003 CFS PER ACRE. IT IS NOT POSSIBLE FOR ENTIRE PLACE OF USE TO BE IRRIGATED, RATHER CLAIMANT MOVES WATER AROUND TO DIFFERENT ACRES AS PASTURE LAND ONLY.

Audit: 11/20/98 LHARRIS

IDAHO DEPARTMENT OF WATER RESOURCES
ADJUDICATION CLAIM PROFILE REPORT
(REGIONAL)

OWNER CODE	NAME & ADDRESS	PRIORITY DATE	WATER USE	USE PERIOD FROM	TO	DIVERSION RATE	DIVERSION VOLUME
C	LINA J DILLINGHAM PO BOX 961 GLENNS FERRY ID 83623 (208) 366-2553	07/22/1966	IRRIGATION	04-01	11-01	0.24 CFS	102.00 AFA
				TOTAL DIVERSION:		0.24 CFS	102.00 AFA

Water Source: GROUNDWATER Tributary to: Stage: LICENSE

Point(s) of Diversion: T04S R10E S06 SENW ELMORE County

Place of use Legal Description for: IRRIGATION

T	R	S	NE: NENE Lt Ac	NE: NWNE Lt Ac	NE: SWNE Lt Ac	NE: SENE Lt Ac	NW: NENW Lt Ac	NW: NWNW Lt Ac	NW: SWNW Lt Ac	NW: SENW Lt Ac	SW: NESW Lt Ac	SW: NWSW Lt Ac	SW: SWSW Lt Ac	SW: SESW Lt Ac	SE: NESE Lt Ac	SE: NWSE Lt Ac	SE: SWSE Lt Ac	SE: SESE Lt Ac	SUM
04S	10E	6							09	32	39	18	13						111.3
																		TOTAL ACRES	111.3

POU County: ELMORE

Other Rights: 61-02124, 61-02029, 61-04021, 61-04016

Remarks: POU1 THIS RIGHT IS LIMITED TO THE IRRIGATION OF 61 ACRES WITHIN THE PLACE OF USE DESCRIBED ABOVE IN A SINGLE IRRIGATION SEASON. USE OF THIS RIGHT WITH THE RIGHTS LISTED BELOW IS LIMITED TO THE IRRIGATION OF A COMBINED TOTAL OF 258.3 ACRES IN A SINGLE IRRIGATION SEASON. COMBINED RIGHT NOS.:61-02124, 61-02029, 61-04021, 61-04016

Dates: Exam Made Date: Verified Date: Objection Filed Date:

Misc: Water District Number: Field Inspection Flag:
Presumption Flag:

Comments: Date: 11/12/1998 User-ID: SBOCK Subject: POU
MEL SHULTE AND I CONDUCTED A FIELD EXAM ON THE CLAIMANT'S

Comments: Date: 11/12/1998 User-ID: SBOCK Subject: POU
PROPERTY ON 11/9/1998. WE WERE LOOKING AT B.U. CLAIMS, BUT I DISCUSSED LICENSED RIGHTS AS WELL. THIS RIGHT CAN IRRIGATE THE NORTHERN HALF OF THE PROPERTY. IT CAN BE USED WITH WATER FROM LATTY HOT SPRINGS, 61-04021 AND FROM THE UNNAMED STREAM 61-04016. ON A PER ACRE BASIS 61-04021 PROVIDES .002 CFS PER ACRE AND 61-04016 PROVIDES .003 CFS PER ACRE. IT IS NOT POSSIBLE FOR ENTIRE PLACE OF USE TO BE IRRIGATED, RATHER CLAIMANT MOVES WATER AROUND TO DIFFERENT ACRES AS PASTURE LAND ONLY.

Audit: 11/17/98 SBOCK

CLAIM NUMBER: A61-02202

OWNER CODE	NAME & ADDRESS	PRIORITY DATE	WATER USE	USE PERIOD FROM	TO	DIVERSION RATE	DIVERSION VOLUME
C	LINA J DILLINGHAM	07/22/1966	IRRIGATION	~~04-01~~	~~11-01~~ OK	0.24 CFS	102.00 AFA
				TOTAL DIVERSION:		0.24 CFS	102.00 AFA

Water Source: GROUNDWATER Tributary to: Stage: LICENSE

Point(s) of Diversion: T04S R10E S06 SENW ELMORE County

Place of use Legal Description for: IRRIGATION

T	R	S	NE NENE Lt Ac	NE NWNE Lt Ac	NE SWNE Lt Ac	NE SENE Lt Ac	NW NENW Lt Ac	NW NWNW Lt Ac	NW SWNW Lt Ac	NW SENW Lt Ac	SW NESW Lt Ac	SW NWSW Lt Ac	SW SWSW Lt Ac	SW SESW Lt Ac	SE NESE Lt Ac	SE NWSE Lt Ac	SE SWSE Lt Ac	SE SESE Lt Ac	SUM
04S	10E	6							~~10~~ 9.3	~~18~~ 32	~~08~~ 39	~~13~~ 18	~~12~~ 13						61.0
																		TOTAL ACRES	61.0

111.3

POU County: ELMORE

Non-Irrigation Uses: NONE

Other Rights: A61-02124, 2029, 4021, 4016

Remarks: AC. IRR.=60.5.

Dates: Exam Made Date: Verified Date:

Misc: Water District Number: Field Inspection Flag:
Presumption Flag:

POU1 K06 61

① confirm POU & overlaps
② confirm well temp.

~~02 limited?~~

GENERAL INFORMATION

CLAIM NUMBER: A61-02202

LAST: STEEN FIRST: J WILSON
ADDRESS:
CITY: GLENNS FERRY STATE: ID ZIP: XXXXX
PHONE NUMBER: 208-000-0000

OWNER CODE: O

LAST: STONE FIRST: RICHARD N
ADDRESS: PO 961
CITY: GLENNS FERRY STATE: ID ZIP: 83623
PHONE NUMBER: 208-336-2178

OWNER CODE: O

LAST: STONE FIRST: BETTY L
ADDRESS: PO 961
CITY: GLENNS FERRY STATE: ID ZIP: 83623
PHONE NUMBER: 208-336-2178

OWNER CODE: O

LAST: DILLINGHAM FIRST: LINA J
ADDRESS: KEAUHOU RANCH
PO BOX 575
CITY: VOLCANO STATE: HI ZIP: 96785
PHONE NUMBER: 808-967-7956

OWNER CODE: C

LAST: TATLOW FIRST: LINA
ADDRESS: KEAUHOU RANCH
PO BOX 575
CITY: VOLCANO STATE: HI ZIP: 96785
PHONE NUMBER: 208-000-0000

OWNER CODE: K

	DATABASE	FIELD EXAMINER
FIELD EXAMI NED?		
VERIFICATION REQUIRED DUE TO REMARKS?	Y	Y(___) N(✓)

CLAIM REMARKS: AC. IRR.=60.5.

FIELD EXAMINATION INFORMATION

CLAIM NUMBER: A61-02202

CONTACT PERSON: _____ PHONE NUMBER: (___) ___-_____

DATE OF FIELD EXAM: 11/9/98 APPOINTMENT MADE: Y(___) N(___) TIME: ___:___ A(___) P(___)

ACCOMPANIED BY: [illegible] PHONE NUMBER: (___) ___-_____

RELATIONSHIP TO CLAIMANT: _____

DIRECTIONS TO PROPERTY / NOTES:

PRIORITY DATE REVIEW PAGE

CLAIM NUMBER: A61-02202

A. AJ CLAIM: # A61-02202 PRIORITY DATE: 07-22-1966 STAGE: L

B. WR RECORD: # 61-02202 PRIORITY DATE: 07-22-1966 STAGE: L

C. CAN THE PRIORITY DATE CLAIMED BE CONFIRMED BY A DECREE OR LICENSE? Y(X) N(__)

D. HAS THERE BEEN A LATER COURT DECREE OF THE WATER RIGHT(S) FROM THIS WATER SOURCE? Y(__) N(X)

E. IS THERE ANY INDICATION THAT THERE HAS BEEN A FIVE YEAR PERIOD OF CONTINUOUS NONUSE? (IF YES, DESCRIBE BELOW) Y(__) N(X)

F. IF THIS CLAIM IS BASED ON A PERMIT, WHERE IS THE PERMIT IN THE LICENSING PROCESS?

PROOF OF BENEFICIAL USE SUBMITTED N/A(X) Y(__) N(__)

FIELD EXAM COMPLETED N/A(X) Y(__) N(__)

FIELD EXAM SENT TO STATE OFFICE N/A(X) Y(__) N(__)

LICENSE ISSUED N/A(X) Y(__) N(__)

* IF THE PERMIT WILL NOT BE LICENSED PRIOR TO THE DIRECTOR'S REPORT, USE CONDITION CODE A01 AND RECOMMEND AS PERMITTED.

G. IF THIS CLAIM IS BASED ON BENEFICIAL USE, IS ADDITIONAL EVIDENCE OF THE PRIORITY DATE REQUIRED? N/A(X) Y(__) N(__)

* FOR CLAIMS BASED ON BENEFICIAL USE, DESCRIBE THE EVIDENCE OF PRIORITY SUBMITTED, INCLUDING THE ANALYSIS OF THE EVIDENCE.

H. IS THE STAGE OF THE CLAIM CODED CORRECTLY? Y(X) N(__)

NOTES: _____

==========

RECOMMENDED PRIORITY DATE:

07-22-1966

REVIEWED BY SB DATE 11/11/98

POINT OF DIVERSION REVIEW SHEET

CLAIM NUMBER: A61-02202

A. AJ CLAIM POINT OF DIVERSION AND SOURCE:

RIGHT	TWP.	RGE.	SEC.	1/4	1/4	1/4	LOT	POD FLAG	COUNTY	DIVERSION NAME	DIVERSION NUMBER
A61-02202	04S	10E	6		SE	NW			ELMORE		

OTHER AJ CLAIMS WITH SAME AJ POD
A PREFIX R PREFIX
NONE NONE

WR RECORDS IN SAME 40 ACRE TRACT
NONE

SOURCE: GROUNDWATER

TRIB:

B. WR POINT OF DIVERSION AND SOURCE:

RIGHT	TWP.	RGE.	SEC.	1/4	1/4	1/4	LOT	POD FLAG	COUNTY	DIVERSION NAME	DIVERSION NUMBER
61-02202	04S	10E	6		SE	NW			ELMORE		

OTHER WR RECORDS WITH SAME WR POD

NONE

AJ CLAIMS IN SAME 40 ACRE TRACT
A PREFIX R PREFIX
NONE NONE

SOURCE: GROUNDWATER

TRIB:

C. IS THE CLAIMED POD WITHIN THE SAME 40 ACRE TRACT THAT IS DESCRIBED IN THE WATER RIGHT FILE? N/A(___) Y(X) N(___)

* IF NO, AND IF THE CHANGE IS VERIFIED AS AN ACCOMPLISHED CHANGE IN POD, DESCRIBE THE INJURY ANALYSIS PERFORMED AND ENTER FLAG "C" WITH THE APPROPRIATE EXPLANATORY CODE.

D. CAN THE CLAIMED POD BE VERIFIED USING THE WATER RIGHT FILE OR GPS DATA? N/A(___) Y(X) N(___)

E. SHOULD THE CLAIMED POD BE VERIFIED BY FIELD EXAM? Y(___) N(X)

F. IS THE CLAIMED SOURCE THE SAME AS DESCRIBED IN THE WATER RIGHT FILE? N/A(___) Y(X) N(___)

* IF NO, AND IF THE CHANGE IS VERIFIED AS AN ACCOMPLISHED CHANGE IN SOURCE, DESCRIBE THE INJURY ANALYSIS PERFORMED AND ENTER FLAG "C" WITH THE APPROPRIATE EXPLANATORY CODE.

G. CAN THE CLAIMED SOURCE BE VERIFIED USING THE WATER RIGHT FILE? Y(X) N(___)

H. SHOULD THE CLAIMED SOURCE BE VERIFIED BY FIELD EXAM? Y(___) N(X)

I. HOW WAS THE POD AND SOURCE VERIFIED?

LICENSING FIELD EXAM (DATE OF FIELD EXAM 10/20/1970 Y(___) N(___)

AJ FIELD EXAM (DATE OF FIELD EXAM _____ NAME OF EXAMINER _____) Y(___) N(___)

OTHER (DESCRIBE IN NOTES BELOW)

NOTES: _____

RECOMMENDED POINT(S) OF DIVERSION AND SOURCE: CHECK HERE IF RECOMMENDED AS CLAIMED (✓)

TWP.	RGE.	SEC.	1/4	1/4	1/4	LOT	POD FLAG	COUNTY	DIVERSION NAME	DIVERSION NBR
04S	10E	6		SE	NW			ELMORE		

SOURCE: GROUNDWATER TRIB:

REVIEWED BY: _____ DATE: _____

SYSTEM DESCRIPTION: DESCRIBED BELOW (___), SEE LICENSE FILE (✓), OR SEE ATTACHMENT (___)

A. ROOT WATER RIGHT NUMBERS: A61-02202

B. POU LISTING

TWP	RNG	SEC	1/4	1/4	LOT	NAME	AJ #/ACRES	WR #/ACRES	LANDSAT DATA	FIELD EXAM.	RECOMM. ACRES
04S	10E	6	SW	NW		DILLINGHAM, LINA J	A61-02202 / 10.0	61-02202 / 10.0			9.3
			SW	NW		DILLINGHAM, LINA J	A61-04016 / 20.0	61-04016 / 20.0			
			SW	NW		DILLINGHAM, LINA J	A61-04021 / 20.0	61-04021 / 20.0			
			SW	NW		DILLINGHAM, LINA J	R61-04016 / 20.0	- /			
04S	10E	6	SE	NW		DILLINGHAM, LINA J	A61-02202 / 18.0	61-02202 / 18.0	39.0		32
			SE	NW		DILLINGHAM, LINA J	A61-04016 / 35.0	61-04016 / 35.0			
			SE	NW		DILLINGHAM, LINA J	A61-04021 / 35.0	61-04021 / 35.0			
			SE	NW		DILLINGHAM, LINA J	A61-10020 / 25.0	- /			
			SE	NW		DILLINGHAM, LINA J	R61-04016 / 35.0	- /			
04S	10E	6	NE	SW		DILLINGHAM, LINA J	A61-02202 / 8.0	61-02202 / 8.0	33.0		39
			NE	SW		DILLINGHAM, LINA J	A61-04016 / 30.0	61-04016 / 30.0			
			NE	SW		DILLINGHAM, LINA J	A61-04021 / 30.0	61-04021 / 30.0			
			NE	SW		DILLINGHAM, LINA J	A61-10020 / 30.0	- /			
			NE	SW		DILLINGHAM, LINA J	R61-04016 / 30.0	- /			
04S	10E	6	NW	SW		DILLINGHAM, LINA J	A61-02202 / 13.0	61-02202 / 13.0			18
			NW	SW		DILLINGHAM, LINA J	A61-04016 / 20.0	61-04016 / 20.0			
			NW	SW		DILLINGHAM, LINA J	A61-04021 / 20.0	61-04021 / 20.0			
			NW	SW		DILLINGHAM, LINA J	R61-04016 / 20.0	- /			
04S	10E	6	SW	SW		DILLINGHAM, LINA J	A61-02202 / 12.0	61-02202 / 12.0			13
			SW	SW		DILLINGHAM, LINA J	A61-02124 / 8.0	61-02124 / 8.0			
			SW	SW		DILLINGHAM, LINA J	A61-04016 / 18.0	61-04016 / 18.0			
			SW	SW		DILLINGHAM, LINA J	A61-04021 / 18.0	61-04021 / 18.0			
			SW	SW		DILLINGHAM, LINA J	A61-10020 / 2.0	- /			
			SW	SW		DILLINGHAM, LINA J	R61-04016 / 18.0	- /			

ADDITIONAL POU FOUND

111.3 total POU

TOTAL ACRES	A61-02202	61.00	61.00	72.00

POU COUNTY: ELMORE

C. IS WATER USAGE FOUND IN TRACTS OTHER THAN THOSE CLAIMED? Y(___) N(X)

* IF YES, ARE THESE TRACTS LISTED ABOVE (___), OR ARE THEY LISTED ON AN ATTACHED SHEET (___)

LIST OF ALL RIGHTS WITH A SAME POU AND IRRIGATION USAGE

CLAIM NO.	SOURCE	NAME	DIV. RATE	DIV. RATE/ACRE	DIV. VOL.	DIV. VOL./ACRE
A61-02202	GROUNDWATER	DILLINGHAM, LINA J	0.240	0.003	102.00	1.67
A61-02124	GROUNDWATER	DILLINGHAM, LINA J	0.840	0.016		
A61-04016	SPRINGS	DILLINGHAM, LINA J	10.000	0.041		
	UNNAMED STREAM					
R61-04016	SPRINGS	DILLINGHAM, LINA J	10.000	0.041		
	UNNAMED STREAM					
A61-04021	LATTY HOT SPRINGS	DILLINGHAM, LINA J	1.300	0.005		
~~A61-10020~~	~~SPRING~~	DILLINGHAM, LINA J	1.540	0.020		

NO RIGHTS WITH SAME POU BUT NOT USED FOR IRRIGATION

D. ARE OTHER WATER RIGHTS USED FOR THE SAME PURPOSE? Y(X) N(___)

* IF YES, COMPLETE OVERLAP REVIEW:

OTHER RIGHTS LISTED IN CLAIM: A61-02124

E. IS THE CLAIMED POU THE SAME AS DESCRIBED IN THE WATER RIGHT FILE? N/A(___) Y(X) N(X)

* IF NO, AND IF THE CHANGE IS VERIFIED AS AN ACCOMPLISHED CHANGE IN POU, DESCRIBE THE INJURY ANALYSIS PERFORMED AND ENTER FLAG "C" WITH THE APPROPRIATE EXPLANATORY CODE.

F. CAN THE CLAIMED POU BE VERIFIED USING THE WATER RIGHT FILE AND AVAILABLE AERIAL PHOTOS? N/A(___) Y(X) N(___)

G. SHOULD THE CLAIMED POU BE VERIFIED BY FIELD EXAM? Y(___) N(X)

H. IS THERE ANY INDICATION THAT THERE HAS BEEN A FIVE YEAR PERIOD OF CONTINUOUS NONUSE OF THIS RIGHT, OR ANY PORTION OF THIS RIGHT? Y(___) N(X)

CHECK DOCUMENTS USED TO VERIFY POU: (X) ORTHOPHOTOQUAD, IDWR NO. 266 ; ( ) TOPOGRAPHIC QUAD, IDWR NO. _____;
(X) NAPP, IDWR NO. 266 ; (X) ASCS PHOTO; ( ) OTHER _____

NOTES: Acres determined by talking to Claimant while in field. Recommending 61 acres w/i 111.3 acres

RECOMMENDATIONS:

TOTAL ACRES: 111.3 N/A(__)

REVIEWED BY: SB DATE: 11/11/98

PURPOSE OF USE, PERIOD OF USE, DIVERSION RATE AND DIVERSION VOLUME REVIEW SHEET CLAIM NUMBER: A61-02202

A. AJ CLAIMED USES:

	PURPOSE OF USE	PERIOD OF USE (MONTH/DAY)	DIV. RATE FOR EACH USE	DIV. VOL. FOR EACH USE
A61-02202	IRRIGATION	FROM 04-01 TO 11-01	0.240 CFS	102.00 AF/A
		TOTAL DIVERSION RATE/VOLUME	0.240 CFS	102.00 AF/A

B. WR RECORDED USES:

	PURPOSE OF USE	PERIOD OF USE (MONTH/DAY)	DIV. RATE FOR EACH USE	DIV. VOL. FOR EACH USE
61-02202	IRRIGATION	FROM 04-01 TO 11-01	0.240 CFS	102.00 AF/A
		TOTAL DIVERSION RATE/VOLUME	0.240 CFS	102.00 AF/A

C. DOES THE CLAIMED PURPOSE OF USE CORRECTLY DESCRIBE THE WATER USE? Y(X) N(__)

D. IS THE CLAIMED PURPOSE OF USE THE SAME AS DESCRIBED IN THE WATER RIGHT FILE? N/A(__) Y(X) N(__)

* IF NO, AND IF THE ACTUAL WATER USE IS VERIFIED AS AN ACCOMPLISHED CHANGE IN PURPOSE OF USE, DESCRIBE THE INJURY ANALYSIS PERFORMED AND ENTER FLAG "C" WITH THE APPROPRIATE EXPLANATORY CODE.

E. SHOULD THE CLAIMED PURPOSE OF USE BE VERIFIED BY FIELD EXAM? Y(__) N(X) Rec. disallowed

F. DOES THE CLAIMED PERIOD OF USE CONFORM TO IDWR STANDARDS? Y(X) N(__)

G. SHOULD THE PERIOD OF USE BE RECOMMENDED TO IDWR STANDARDS? Y(X) N(__)

* IF THE RECOMMENDED PERIOD OF USE IS DIFFERENT THAN IDWR STANDARDS, EXPLAIN IN NOTES BELOW.

H. IS THE CLAIMED DIVERSION RATE FOR EACH USE THE SAME AS DESCRIBED IN THE WATER RIGHT FILE? N/A(__) Y(X) N(__)

* IF NO, DESCRIBE IN NOTES BELOW HOW THE RECOMMENDED DIVERSION RATE FOR EACH USE WAS DETERMINED.

I. SHOULD THE CLAIMED DIVERSION RATE FOR EACH USE BE VERIFIED BY FIELD EXAM? N/A(__) Y(__) N(X)

J. IS THE CLAIMED DIVERSION VOLUME FOR EACH USE THE SAME AS DESCRIBED IN THE WATER RIGHT FILE? N/A(__) Y(X) N(__)

* IF NO, DESCRIBE IN NOTES BELOW HOW THE RECOMMENDED DIVERSION VOLUME FOR EACH USE WAS DETERMINED.

K. SHOULD THE CLAIMED DIVERSION VOLUME FOR EACH USE BE VERIFIED BY FIELD EXAM? N/A(__) Y(__) N(X)

NOTES:

AJ CLAIM TOTAL DIVERSION RATE: 0.240 CFS

WR ROOT RIGHT TOTAL DIVERSION RATE: 0.240 CFS

A. IS THE CLAIMED TOTAL DIVERSION RATE THE SAME AS DESCRIBED IN THE WATER RIGHT FILE? N/A(___) Y(X) N(___)

B. CAN THE CLAIMED TOTAL DIVERSION RATE BE VERIFIED USING THE WATER RIGHT FILE? N/A(___) Y(X) N(___)

* ALL CLAIMS BASED ON BENEFICIAL USE (INCLUDING POSTED NOTICES AND STATUTORY CLAIMS) REQUIRE A FLOW MEASUREMENT.

C. IS THERE ANY INDICATION THAT THERE HAS BEEN A FIVE YEAR PERIOD OF CONTINUOUS NONUSE OF THIS RIGHT, OR ANY PORTION OF THE DIVERSION RATE? Y(___) N(X)

* IF AN AMOUNT SMALLER THAN THE ORIGINAL DIVERSION RATE IS CLAIMED AND A FIELD EXAM IS NOT REQUIRED, EXPLAIN IN NOTES.

D. SHOULD THE CLAIMED DIVERSION RATE BE VERIFIED BY FIELD EXAM? Y(___) N(X)

E. FLOW MEASUREMENT

MEASUREMENT METHOD Doc Brown, SEE ATTACHED CALCULATIONS.

F. RATE/VOLUME CALCULATIONS: (IRRIGATION)

1a. IRRIGATION RATE
ACRES 61 x 0.02 CFS/ACRE = 1.22 CFS
(Taken from pou review)

1b. CALCULATIONS

IS A DIVERSION RATE PER ACRE GREATER THAN 0.02 CFS/ACRE CLAIMED? Y(___) N(X)

IF YES, IS AN ADDITIONAL WATER USE FORM FILED AND ATTACHED? Y(___) N(___)

2. IRRIGATION DIVERSION VOLUME

CLAIMED DIVERSION VOLUME = 102.00 AF/A

ACRES 61 x DIVERSION VOL. AF/A FOR AREA 4.5 =

TOTAL DIVERSION VOLUME 274.5 AF/A

limited by pump production

3. IRRIGATION CONSUMPTIVE USE

CLAIMED CONSUMPTIVE USE = AF/A

ACRES _____ x CONSUMPTIVE VOL. AF/A FOR AREA _____ =

TOTAL CONSUMPTIVE USE _____ AF/A

4. CALCULATIONS FOR USES OTHER THAN IRRIGATION: SEE BELOW (___) OR SEE ATTACHMENT (___)

NOTES:

WR RECORD CONDITIONS/REMARKS:
AC. IRR.=60.5.

RECOMMENDATIONS REVIEW SHEET

CLAIM NUMBER: A61-02202

RECOMMENDATIONS: CHECK HERE IF RECOMMENDED AS CLAIMED (X)

REC. PURPOSE OF USE	REC. PERIOD FROM	TO	REC. DIV RATE CFS DATABASE	EXAMINER	REC. DIV VOL. AF/A DATABASE	EXAMINER	REC. CONS. USE DATABASE	EXAMINER
IRRIGATION	04-01	11-01	0.240		102.00		0.0	
TOTAL FOR THIS RIGHT			0.240		102.00		0.0	

NON-IRRIGATION USES CLAIMED: NONE

NON-IRRIGATION USES RECOMMENDED: CHECK HERE IF RECOMMENDED AS CLAIMED (___)

REVIEWED BY: _____ DATE: _____

FLAG: ____

STANDARD CONDITIONS (CODE):

STANDARD REMARKS (CODE):

EXPLANATORY CONDITIONS (CODE):

EXPLANATORY REMARKS (CODE):

A. CHECK ONLY THE FOLLOWING THAT APPLY:

	ACCEPTED AS CLAIMED	NEEDS REVIEW
OWNERSHIP _____	( )	( )
FORFEIT/ABANDON _____	( )	( )
ADDITIONAL DIV. AMOUNT _____	( )	( )

B. SPLIT WATER RIGHT REVIEW N/A

ROOT WATER RIGHT NUMBER: 61-02202

	DATABASE	EXAMINER	
TOTAL DIVERSION RATE OF WR SPLITS	0.240	_____	CFS

SPLITS:

OLD RIGHT NUMBERS	CURRENT CLAIM NUMBERS	DIVERSION RATE	CURRENT "R" CLAIM NUM.	"R" DIV. RATE	WR RIGHT NUMBERS	DIVERSION RATE
-	-		-		61-02202	0.240
	TOTAL CFS					0.240

DIVERSION RATE REVIEW

	DATABASE	FIELD EXAMINER
DO THE SUM CFS RATE OF THE SPLITS EQUAL THE ROOT RIGHT CFS RATE? (Y/N)	N	Y(___) N(___)

IF NO, IS THE WRITTEN REVIEW DESCRIBED BELOW (___) OR SEE ATTACHMENT (___)?

NOTES:

AUTHENTICATION:

SIGNATURE: _____ DATE: _____

NAME OF FIELD EXAMINER: _____ TITLE: _____

MAPS AND AERIAL PHOTOGRAPHS USED TO REVIEW THIS NOTICE OF CLAIM TO A WATER RIGHT

TYPE OF MAP OR PHOTOGRAPH (CHECK IF USED)	IF USED, SUPPLY APPROPRIATE DATE AND OTHER INFORMATION		COPY INCLUDED IN FILE?
(X) ORTHOPHOTOQUAD	DATE OF PHOTO 71	IDWR ID NO. 266	Y(X) N(__)
( ) TOPOGRAPHIC	DATE FIELD CHECKED	IDWR ID NO.	Y(__) N(__)
( ) NAPP	DATE OF PHOTO	IDWR ID NO.	Y(__) N(__)
( ) ASCS AERIAL PHOTO	DATE OF PHOTO		Y(__) N(__)
( ) ASCS COLOR SLIDE	DATE OF PHOTO		Y(__) N(__)
( ) BLM OR USFS AERIAL PHOTO	DATE OF PHOTO		Y(__) N(__)
( ) TOWNSHIP SURVEY (GOVERNMENT PLAT)	DATE OF SURVEY		Y(__) N(__)
( ) SCS SOIL SURVEY MAP	DATE ISSUED		Y(__) N(__)
( ) SUBDIVISION PLAT MAP	DATE OF MAP		Y(__) N(__)
(X) OTHER GIS maps	DATE	Napp 1987	Y(X) N(__)
( ) OTHER	DATE		Y(__) N(__)
( ) OTHER	DATE		Y(__) N(__)

LIST OF ATTACHMENTS (CHECK IF ATTACHED)	IF ATTACHED, SUPPLY APPROPRIATE INFORMATION		NO. OF PAGES	NOTES
(X) LICENSING FIELD EXAM	DATE OF FIELD EXAM	10/20/70	2	
(X) WATER RIGHT LICENSE	DATE LICENSE SIGNED	12/19/72	1	
( ) IDWR APPROVED TRANSFER	DATE TRANSFER APPROVED			
( ) SYSTEM DESCRIPTION	DATE DRAWN			
( ) PHOTOGRAPHS	DATE(S) PHOTOS TAKEN			
( ) SPLIT RIGHT REVIEW	DATE REVIEW COMPLETED			
( ) HUBBLE ANALYSIS	DATE ANALYSIS COMPLETED			
( ) CONVEYANCE LOSS ANALYSIS	DATE ANALYSIS COMPLETED			
( ) FLOW MEASUREMENT CALCULATIONS	DATE SYSTEM MEASURED			
( ) OTHER	DATE			
( ) OTHER	DATE			

STATE OF IDAHO
DEPARTMENT OF WATER RESOURCES
ADJUDICATION CLAIM VERIFICATION REPORT

15:03:03
09/25/95

QUICKLOOK INFORMATION

50
CLAIM NUMBER: A61-02202

WR ELEMENT	DATA DISCREPANCY Y/N	CORRESPONDENCE SENT/RECEIVED BY WHOM/DATE	FIELD EXAM BY WHOM/DATE	CHANGE CLAIM Y/N	ELEMENT DOCUMENTED WHOM/DATE	COMPLETED REVIEW WHOM/DATE	COMPLETED DATA ENTRY WHOM/DATE	VERIFIED DATE WHOM/DATE
PRIORITY DATE				N	SB 1	SB 11/1/95		
POINT OF DIV				N	1			
SOURCE				N	1			
PLACE OF USE	Y			Y	NAPP Field exam			
DIV. AMOUNT CFS/VOLUME				N	1			
CONSUMPTIVE USE	-			N/A	—			
PURPOSES OF USE				N	1			
PERIOD OF USE				N	1			
BASIS OF CLAIM	Y			N	1			
REMARKS	Y			N				

license 1

BARCODE UPDATED
WHOM/DATE

State of Idaho

Department of Water Administration

LICENSE OF WATER RIGHT

License of Water Right No. 33022/61-2202 Priority July 22, 1966 Amount 0.24 cfs

THIS IS TO CERTIFY, that J. WILSON STEEN of Glenns Ferry, Idaho, has complied with the terms and conditions of Permit No. 33022/61-2202 issued pursuant to Application for Permit dated July 22, 1966, and has submitted proof to the Department of Water Administration on December 14, 1970, that he has applied water to a beneficial use; an examination by the Department indicates that the works have a capacity of 0.24 cfs, and that the water has in fact been applied to a beneficial use; a right to the use of water from a ground water source tributary of _____, is hereby confirmed in the following amounts:

Amount 0.24 cfs for Irrigation from April 1 to Nov. 1 (both dates inclusive)

Amount _____ for _____ from _____ to _____ (both dates inclusive)

Amount _____ for _____ from _____ to _____ (both dates inclusive)

Subject, however, to the condition that no more than 0.24 cfs of water be diverted at any one time, said waters to be diverted within the SE¼NW¼ Sec. 6, Twp. 4 S, Rge. 10 E, B.M. in the county of Elmore; and that the amount of water so diverted and to which such right is entitled and confirmed is for the purposes aforesaid and is limited to the amount which can actually be beneficially used and shall not exceed 102 acre feet per year or 4.5 acre feet per acre.

Description and location of place of use:

TWP.	RANGE	SEC.	NE¼				NW¼				SW¼				SE¼				TOTALS
			NE¼	NW¼	SW¼	SE¼	NE¼	NW¼	SW¼	SE¼	NE¼	NW¼	SW¼	SE¼	NE¼	NW¼	SW¼	SE¼	
4S	10E	6							9.5	18	7.6	13.4	12						60.5

Total number of acres irrigated 60.5

The right to the use of the water hereby confirmed is restricted and appurtenant to the lands or place of use herein described, as provided by the laws of Idaho.

Witness the seal and signature of the Director, affixed at Boise, Idaho, this 19th day of December, 19 72.

Deputy Director

61 2202

Form 23
2M-4-65

STATE OF IDAHO

DEPARTMENT OF RECLAMATION

BOISE, IDAHO

REPORT OF EXAMINER

Permit No. G-33022/61-2202

This proof is for Beneficial Use In Water District No.

1. Name of applicant J. Wilson Steen, Glenns Ferry, Idaho
2. Source of water supply: ground water
3. Location of point of diversion: Is in the SE¼NW¼ of Section 6
   T. 4 S. R. 10 E. County of Elmore
4. Describe works as they exist, giving dimensions and capacities of same:

   drilled and cased well, electric powered pump

   [illegible]

5. Water is used for: irrigation
6. State whether or not water has been turned into works of diversion: yes.
7. List legal subdivisions of lands to be irrigated. If proof is for beneficial use, give exact number of acres under cultivation in each forty-acre tract. (Describe manner and place of use if other than irrigation):

   T. 4 S. R. 10 E. Section 6, S½NW¼, SW¼ 105.5 acres
   T. 4 S. R. 10 E. Section 7, N½NW¼ 6
   111.5 TOTAL

(Submit map on attached plat, showing location and details of above description.)

8. What large stream would the water here appropriated finally reach?

Remarks: SPECIAL EXAM - PRIORITY

[illegible]

Well [illegible] 20 Minute [illegible]
Said gpm used .39 ft. = .24 cfs = 108 gpm

This examination was made on the 20 day of Sept 19 20

(Signed) [illegible] Examiner.

61 [illegible]

9.5	18.0
12.4	7.6
12	0
0	0

measured .27 cfs

recommended .24 cfs

Volume 4.5 AF/mile x 60.5 miles = 272.3 AF/season

Acreage:

Found 60.5

recommended

Subdv.

Ammendments

- [x] None
- [ ] P.D.
- [ ] Place of use
- [ ]

61 2292

Scale: 2 Inches Equals 1 Mile. Draw Map In Ink.

State of Idaho
DEPARTMENT OF WATER RESOURCES
1301 North Orchard Street, Statehouse Mail, Boise, Idaho 83720-9000
Phone: (208) 327-7900 FAX: (208) 327-7866

CECIL D. ANDRUS
GOVERNOR

R. KEITH HIGGINSON
DIRECTOR

August 8, 1994

Lina J. Dillingham
Keauhou Ranch
PO Box 575
Volcano, HI 96785

Re: Snake River Basin Adjudication (SRBA)
Adjudication Claim Nos.: A61-02029, A6102124, A61-02202, A61-04016, A61-04021, A61-10020

Dear Claimant,

The Department of Water Resources will be conducting adjudication claim verification examinations in your area in August and September, 1994. After these examinations are complete, your water rights will be recommended for decree by Judge Hurlbutt in the Snake River Basin Adjudication. The recommendations will be based on our findings in the field.

Information on your claims that may need to be verified includes: the source of water used, water uses and amounts of use, legal descriptions of the point of diversion and place of water use, etc..

It is not mandatory that you accompany the field agent during the examination. However, it would be very helpful if you, or a knowledgeable representative, could be available should questions arise.

I will be contacting you to schedule the examination. If you have questions, or are ready to schedule the examination now, please call me at (208)327-7925 in Boise. I would be glad to work with your representative in Idaho.

Sincerely,

Roxanne McCarthy

Roxanne McCarthy
Sr. Water Resource Agent
Adjudication Bureau

RM:r:tf

State of Idaho
DEPARTMENT OF WATER RESOURCES
Western Region, 2735 Airport Way, Boise, Idaho 83705-5082 - (208) 334-2190

CECIL D. ANDRUS
GOVERNOR

R. KEITH HIGGINSON
DIRECTOR

December 2, 1992

Re: Notices of Claim to a Water Right No's. A61-02029, A61-02124, A61-02202, A61-04016, A61-04021, A61-10020

Lina J. Dillingham
Keauhou Ranch
P.O. Box 575
Volcano, HI 96785

Ms. Dillingham:

Enclosed are copies of the above referenced claims which reflect the change in ownership of the land and appurtenant water rights covered under the original filings.

The Department will contact you in the future concerning any requirements that may be needed in order to process these claims for final court decree.

If you have any questions concerning the enclosed claims, please feel free to contact this office.

Sincerely,

Adjudication Staff
Department of Water Resources
Western Region Office
(208) 334-2190

LH:l
Enclosure

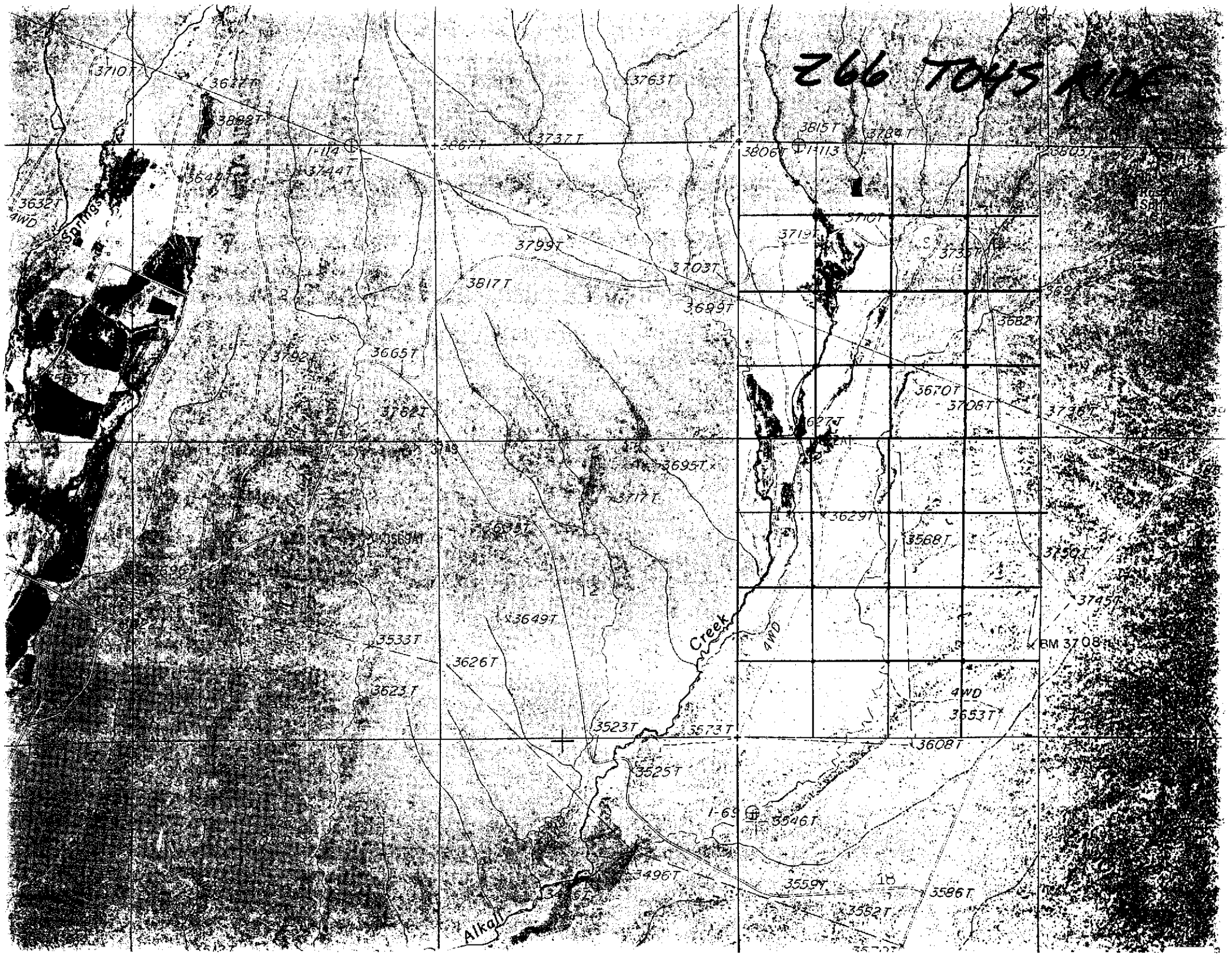
266 TOYS RUN
3710T
3677T
3868T
3763T
3737T
3667T
3744T
3632T
4WD
Springs
3799T
3703T
3817T
3699T
3682T
3665T
3792T
3670T
3708T
3736T
3782T
3695T
3717T
3629T
3568T
3750T
3745T
BM 3708
3649T
3533T
3626T
3623T
Creek
4WD
3553T
3523T
3573T
3608T
3525T
3546T
3496T
3559T
3586T
3562T
Alkali

WATER RESOURCES

T04S, R10E, S 6
Claimant(s): Dillingham
Claim No(s): 61-02202
Prepared by: Sue Bock
Date: 11/10/1998

1987 NAPP Photo

Place of Use

Point of Diversion

1/4 1/4 lines

Section Lines

N
W E
S

0 0.25 0.5 0.75 Miles

WATER RESOURCES

T04S, R10E, S 6
Claimant(s): Dillingham
Claim No(s): 61-02202
Prepared by: Sue Bock
Date: 11/10/1998

1987 NAPP Photo

Place of Use

Point of Diversion

1/4 1/4 lines

Section Lines

N
W E
S

0 0.25 0.5 0.75 Miles