15

Water Right Number - 61-00330 Adj. Flag Translation: Standard Water Right Number Old (D) Number -

Last Name	First Name	Address
*** C - CURRENT OWNER ***		
MC GINNESS	DANIEL	1 - 2 - 3 - City- Phone - 208-000-0000 State- ID Zip-

Priority Date	Region	Stage	Status
05/01/1884	14	D - DECREED	

Source	Tributary
COLD SPRING CREEK	SNAKE RIVER

Point of Diversion

Twn	Rng	Sec	Tract	Lot	RFlg	County	Stream Index (Blank if no Index Code)

Water Use

Code	Description	Period From	Period To	Diversion Rate	Diversion Volume
01	IRRIGATION			0.360	

Total Div. Rate	Total Div. Volume	Total Div. Capacity	Total Consumptive Use	KW Usage
0.360				

Place of Use

Twn	Rng	Sec	Tract	Lot	Acres	Code	Description	County	
04S	09E	32	NE SE			01	IRRIGATION	39	ELMORE
04S	09E	33	SE NW			01	IRRIGATION	39	ELMORE
04S	09E	33	NE SW			01	IRRIGATION	39	ELMORE
04S	09E	33	NW SW			01	IRRIGATION	39	ELMORE

Total Acres:

Diversion Means -

Non-Irrigation Use -

Other Rights for Same Use -

Remarks

No Remarks found.

Conditions of Approval

No Conditions of Approval found.

Decree Plaintiff	Decree Defendant	Decree Date
DANIEL MCGINNESS ET. AL.	JAMES STANFIELD ET. AL.	05/10/1899

MICROFILMED
AUG 11 1992

POD
T 4S
R 9E
Ryegrass
Creek
29
32
33
Springs
Creek

IDAHO DEPARTMENT OF WATER RESOURCES
T04S, R09E, S28, S29, S32 & S33



N
W E
S

1987 NAPP PHOTO

POINT OF DIVERSION

PLACE OF USE

1/4 1/4 LINES

SECTION LINES

6 ACRES

6 SECTION NUMBERS

CLAIM(S): 61-00322, 61-00323, 61-10349, 61-00326, 61-00327, 61-00330, 61-00331 , 61-02038

OWNER(S): DOUBLE ANCHOR RANCH

Prepared by Mel Schulte

DATE: OCTOBER 23, 1998

0 0.25 0.5 0.75 1 1.25 1.5 1.75 Miles

IDAHO DEPARTMENT OF WATER RESOURCES
T04S, R09E, S28, S29, S32 & S33

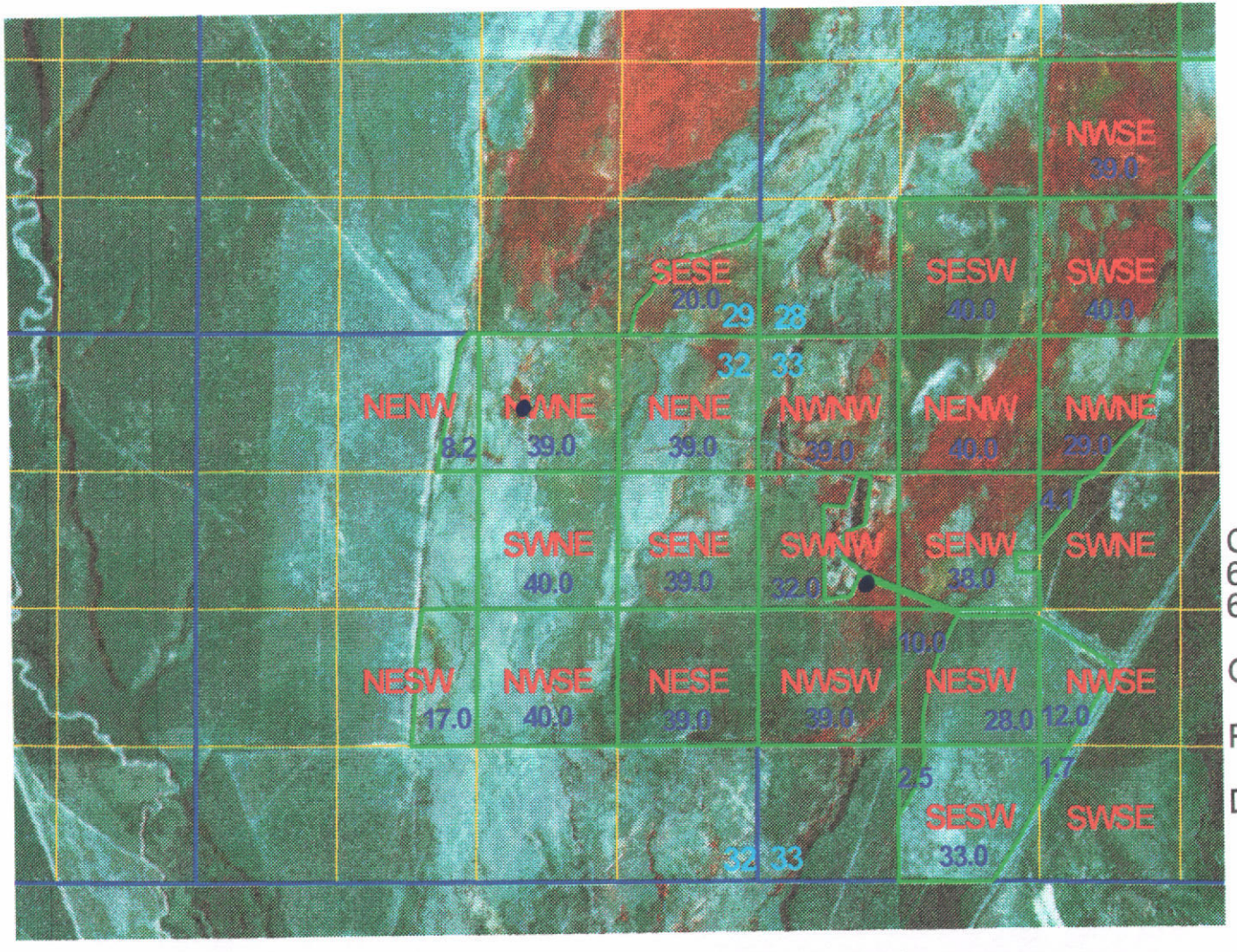



1987 NAPP PHOTO

POINT OF DIVERSION

PLACE OF USE

1/4 1/4 LINES

SECTION LINES

6 ACRES

6 SECTION NUMBERS

CLAIM(S): 61-00322, 61-00323, 61-10349, 61-00326, 61-00327, 61-00330, 61-00331, 61-02038

OWNER(S): DOUBLE ANCHOR RANCH

Prepared by Mel Schulte

DATE: OCTOBER 23, 1998

0 0.25 0.5 0.75 1 1.25 1.5 1.75 Miles

RECEIVED
APR 28 2000
Department of Water Resources

RECEIVED
APR 27 2000
WATER RESOURCES
WESTERN REGION

IN THE DISTRICT COURT OF THE FIFTH JUDICIAL DISTRICT OF THE STATE OF IDAHO, IN AND FOR THE COUNTY OF TWIN FALLS

IN RE THE GENERAL ADJUDICATION OF RIGHTS TO THE USE OF WATER FROM THE SNAKE RIVER BASIN WATER SYSTEM.

CIVIL CASE NUMBER: 39576

Ident. Number: **A61-00330**
Date Received: 11/16/1989
Receipt No: W006721
Received By: MTS 4-27-2000

AMENDED **NOTICE OF CLAIM TO A WATER RIGHT ACQUIRED UNDER STATE LAW** **AMENDED**

1. Name: DOUBLE ANCHOR RANCH INC 208-366-2909
   Address: LYNN OR ELSIE RIGGS
   RT 1 BOX 445
   GLENNS FERRY ID 83623

2. Date of Priority: MAY 1, 1884

3. Source: COLD SPRINGS CREEK Trib. to: SNAKE RIVER

4. Point of Diversion:

Township	Range	Section	1/4 of	1/4 of	1/4	Lot	County
04S	09E	16	NW	SW	SE		ELMORE

5. Description of diverting works:
   DIVERSION DAM, DITCH

6. Water is used for the following purposes:

Purpose	From	To	C.F.S	(or)	A.F.A.
IRRIGATION	02/01	11/15	0.360		

7. Total Quantity Appropriated is:
   0.360 C.F.S. (and/or) A.F.A.

8. Total consumptive use is Acre Feet Per Annum.

9. Non-irrigation uses:
   NONE

10. Place of Use:

Township	Range	Section	1/4 of	1/4 of	Lot	Use	Acres
04S	09E	32	NE	SE		IRR	40.0

10. Place of Use: Continued

Township	Range	Section	1/4 of 1/4		Lot	Use	Acres
						Section Acres	40.0
		33	SE	NW		IRR	40.0
			NE	SW		IRR	40.0
			NW	SW		IRR	40.0
						Section Acres	120.0
						Total Acres	160.0

11. Place of use in counties: ELMORE

12. Do you own the property listed above as place of use? YES

13. Other Water Rights Used:
A61-04147,00331

14. Remarks:
ADDRESS CHANGE 9/26/1996 BY MTS

15. Basis of Claim: DECREED

Case Number:

Court :

Decree date: 5/10/1899

DANIEL MCGINNESS ET. AL. — Decree Plaintiff vs JAMES STANFIELD ET. AL. — Decree Defendant

16. Signature(s)

(a.) By signing below, I/We acknowledge that I/We have received, read and understand the form entitled "How you will receive notice in the Snake River Basin Adjudication." (b.) I/We do ____ do not ✓ wish to receive and pay a small annual fee for monthly copies of the docket sheet.

Number of attachments: _____

For Individuals:

I/We do solemnly swear or affirm that the statements contained in the foregoing document are true and correct.

Signature of Claimant(s): Elsie Mae Riggs Vice President Date: 4-25-00

Secretary Date: _____

State of Idaho)
) SS.
County of ELMORE)

Subscribed and sworn (or affirmed) before me this 25TH day of APRIL 20 00

Notary Public

Seal

Residing at MTN. HOME, ID

My Commission Expires 01-20-04

LISA D. FULLER NOTARY PUBLIC STATE OF IDAHO

IN THE DISTRICT COURT OF THE FIFTH JUDICIAL DISTRICT OF THE STATE OF IDAHO,
IN AND FOR THE COUNTY OF TWIN FALLS

IN RE THE GENERAL ADJUDICATION
OF RIGHTS TO THE USE OF WATER FROM
THE SNAKE RIVER BASIN WATER SYSTEM.

CIVIL CASE NUMBER: 39576

Ident. Number: **A61-00330**
Date Received: 11/16/1989
Receipt No: W006721
Received By: _____

NOTICE OF CLAIM TO A WATER RIGHT
ACQUIRED UNDER STATE LAW

1. Name: DOUBLE ANCHOR RANCH INC 208-366-2909
   Address: LYNN OR ELSIE RIGGS
   PO BOX 568
   MT HOME ID 83647

2. Date of Priority: MAY 1, 1884

3. Source: COLD SPRINGS CREEK Trib. to: SNAKE RIVER

4. Point of Diversion:

Township	Range	Section	1/4 of	1/4 of	1/4	Lot	County
04S	09E	16	NW	SW	SE		ELMORE

5. Description of diverting works:
   DIVERSION DAM, DITCH

6. Water is used for the following purposes:

Purpose	From	To	C.F.S	(or)	A.F.A.
IRRIGATION	04/01	11/01	0.360		

7. Total Quantity Appropriated is:
   0.360 C.F.S. (and/or) A.F.A.

8. Total consumptive use is Acre Feet Per Annum.

9. Non-irrigation uses:
   NONE

10. Place of Use:

Township	Range	Section	1/4 of	1/4	Lot	Use	Acres
04S	09E	32	NE	SE		IRR	40.0

10. Place of Use: Continued

Township	Range	Section	1/4 of 1/4		Lot	Use	Acres
						Section Acres	40.0
		33	SE	NW		IRR	40.0
			NE	SW		IRR	40.0
			NW	SW		IRR	40.0
						Section Acres	120.0
						Total Acres	160.0

11. Place of use in counties: ELMORE

12. Do you own the property listed above as place of use? YES

13. Other Water Rights Used:
A61-04147,00331

14. Remarks:

15. Basis of Claim: DECREED

Case Number:

Court :

Decree date: 5/10/1899

DANIEL MCGINNESS ET. AL. — Decree Plaintiff vs JAMES STANFIELD ET. AL. — Decree Defendant

16. Signature(s)

(a.) By signing below, I/We acknowledge that I/We have received, read and understand the form entitled "How you will receive notice in the Snake River Basin Adjudication." (b.) I/We do ____ do not ____ wish to receive and pay a small annual fee for monthly copies of the docket sheet.

Number of attachments: _____

For Individuals:

I/We do solemnly swear or affirm that the statements contained in the foregoing document are true and correct.

Signature of Claimant(s): _____ Date: _____

_____ Date: _____

State of Idaho)
) SS.
County of _____)

Subscribed and sworn (or affirmed) before me this _____ day

of _____ 19 _____

_____
Notary Public

Seal

Residing at _____

My Commission Expires _____

50

IN THE DISTRICT COURT OF THE FIFTH JUDICIAL DISTRICT OF THE STATE OF IDAHO, IN AND FOR THE COUNTY OF TWIN FALLS

IN RE THE GENERAL ADJUDICATION OF RIGHTS TO THE USE OF WATER FROM THE SNAKE RIVER BASIN WATER SYSTEM.

CIVIL CASE NUMBER: 39576

Ident. Number: A61-00330
Date Received: 11/13/1989
Receipt No: 11006721
Received By:

NOTICE OF CLAIM TO A WATER RIGHT ACQUIRED UNDER STATE LAW

1. Name: DOUBLE ANCHOR RANCH INC — 208-366-2909
   Address: BOX 160
   GLENNS FERRY, ID 83623

2. Date of Priority: MAY 01, 1884

3. Source: COLD SPRINGS CREEK Trib. to: SNAKE RIVER

4. Point of Diversion:

Township	Range	Section	1/4 of	1/4 of	1/4	Lot	County
04S	09E	16	NW	SW	SE		ELMORE

5. Description of diverting works:
   DIVERSION DAM, DITCH

6. Water is used for the following purposes:

Purpose	From	To	C.F.S	(or)	A.F.A.
IRRIGATION	04/01	11/01	0.360		

7. Total Quantity Appropriated is:
   0.360 C.F.S. (and/or) A.F.A.

8. Total consumptive use is Acre Feet Per Annum.

9. Non-irrigation uses:
   NONE

10. Place of Use:

Township	Range	Section	1/4 of	1/4	Lot	Use	Acres
04S	09E	32	NE	SE		IRR	40.0
						Section Acres	40.0

MICROFILMED
AUG 11 1992

10. Place of Use: Continued

Township	Range	Section	1/4 of 1/4		Lot	Use	Acres
04S	09E	33	SE	NW		IRR	40.0
			NE	SW		IRR	40.0
			NW	SW		IRR	40.0

Section Acres 120.0

Total Acres 160.0

11. Place of use in counties: ELMORE

12. Do you own the property listed above as place of use? YES

13. Other Water Rights Used:
A61-04147,00331

14. Remarks:

15. Basis of Claim: DECREED
Case Number:
Court :
Decree date: 5/10/1899

DANIEL MCGINNESS ET. AL. (Decree Plaintiff) vs JAMES STANFIELD ET. AL. (Decree Defendant)

MICROFILMED
AUG 11 1992

16. Signature(s)

(a.) By signing below, I/We acknowledge that I/We have received, read and understand the form entitled "How you will receive notice in the Snake River Basin Adjudication." (b.) I/We do ____ do not x wish to receive and pay a small annual fee for monthly copies of the docket sheet.

Number of attachments: _____

For Organizations:

I do solemnly swear or affirm that I am Vice President + Secretary (Title) of Double Anchor Ranches Inc. (Organization), that I have signed the foregoing document in the space below as Vice President + Secretary (Title) of Double Anchor Ranches, Inc. (Organization) and that the statements contained in the foregoing document are true and correct.

Elsie M. Riggs
Signature of Authorized Agent

Double Anchor Ranches, Inc.
Title and Organization

Nov. 16, 1989
Date

State of Idaho)
) SS.
County of ADA)

Subscribed and sworn (or affirmed) before me this 16th day of Nov 1989

Melvin Gene Gibson
Notary Public

Seal

Residing at Boise, Idaho

My Commission Expires 9-2-1994

MICROFILMED
NOV 11 1989

Attn: Ron Houston

RECEIVED
MAR 1 9 1993
Department of Water Resources
Western Regional Office

CHANGE IN ADDRESS OF NOTICE OF CLAIM

[x] Water Right Number (s): A61-10296 A61-10304
A61-00322 A61-00331 A61-04447 A61-10310
A61-00323 A61-00327 A61-10298 A61-10311
A61-00326 A61-02038 A61-10349
A61-00330 A63-02245 A61-10303

[x] Old Mailing Address: Double Anchor Ranches Inc
Lynn or Elsie M. Riggs
P.O. Box 160
Glenns Ferry, Idaho 83623

[x] New Mailing Address: Double Anchor Ranches Inc Lynn or Elsie M. Riggs
P.O. Box 568
Mountain Home, Idaho 83647
Same #

New Telephone Number: (208) 366-2909 Double Anchor Ranches Inc

[x] Signature of Claimant: Elsie M. Riggs

Date: 3-15-93

FOR IDWR USE ONLY:
Initial Review and Data-Entry
Date: 3-31-93 By: ZD
Further Action Needed:
Further Action Taken
Date: By:
Final Review and Data-Entry
Date: 3-31-93 By: ZD

Water Right Number - 61-00330 Adj. Flag Translation: Standard Water Right Number Old (D) Number -

Last Name	First Name	Address
*** C - CURRENT OWNER ***		
MC GINNESS	DANIEL	1 - 2 - 3 - City- Phone - 208-000-0000 State- ID Zip-

Priority Date	Region	Stage	Status
05/01/1884	14	D - DECREED	

Source	Tributary
COLD SPRING CREEK	SNAKE RIVER

Point of Diversion

Twn	Rng	Sec	Tract	Lot	RFlg	County	Stream Index (Blank if no Index Code)

Water Use

Code	Description	Period From	Period To	Diversion Rate	Diversion Volume
01	IRRIGATION			0.360	

Total Div. Rate	Total Div. Volume	Total Div. Capacity	Total Consumptive Use	KW Usage
0.360				

Place of Use

Twn	Rng	Sec	Tract	Lot	Acres	Code	Description	County	
04S	09E	32	NE SE			01	IRRIGATION	39	ELMORE
04S	09E	33	SE NW			01	IRRIGATION	39	ELMORE
04S	09E	33	NE SW			01	IRRIGATION	39	ELMORE
04S	09E	33	NW SW			01	IRRIGATION	39	ELMORE

Total Acres:

Diversion Means -

Non-Irrigation Use -

Other Rights for Same Use -

Remarks

No Remarks found.

Conditions of Approval

No Conditions of Approval found.

Decree Plaintiff	Decree Defendant	Decree Date
DANIEL MCGINNESS ET. AL.	JAMES STANFIELD ET. AL.	05/10/1899

IDAHO DEPARTMENT OF WATER RESOURCES
WATER RIGHT CLAIMS PROOF READING REPORT

Water right number - 61-00330 Adj. flag translation: Standard Water Right Number

+ - - Audit Fields - 05/06/80 05/01/88 CONVERT 07/27/89 CURTIS

+ - Water Rights Dates and Flags Area - +

Proof Due Date	- 00/00/0000	Field Exam Made	- 00/00/0000	Field Exam Fee	-
Approved/Denied	- 00/00/0000	Protested Date	- 00/00/0000	Swan Falls	-
Proof Made Date	- 00/00/0000	Hearing Date	- 00/00/0000	Temporary Right	- P
Start Work Date	- 00/00/0000	Verified Date	- 00/00/0000	DLE/Carey Act	-
Order Show Cause	- 00/00/0000	Receipt Number	-	Water District	- 61E
Licensed Date	- 00/00/0000	Appl Received	- 00/00/0000	Transfer/Amended	-
Decree Date	- 05/10/1899				

IN THE DISTRICT COURT OF THE FIFTH JUDICIAL DISTRICT OF THE STATE OF IDAHO,
IN AND FOR THE COUNTY OF TWIN FALLS

IN RE THE GENERAL ADJUDICATION
OF RIGHTS TO THE USE OF WATER FROM
THE SNAKE RIVER BASIN WATER SYSTEM.

CIVIL CASE NUMBER: 39576

Ident. Number: **A61-00330**
Date Received: 11/16/1989
Receipt No: W006721
Received By: _____

NOTICE OF CLAIM TO A WATER RIGHT
ACQUIRED UNDER STATE LAW

1. Name: DOUBLE ANCHOR RANCH INC 208-366-2909
   Address: LYNN OR ELSIE RIGGS
   RT 1 BOX 445
   GLENNS FERRY ID 83623

2. Date of Priority: MAY 1, 1884

3. Source: COLD SPRINGS CREEK Trib. to: SNAKE RIVER

4. Point of Diversion:

Township	Range	Section	1/4 of	1/4 of	1/4	Lot	County
04S	09E	16	NW	SW	SE		ELMORE

5. Description of diverting works:
   DIVERSION DAM, DITCH

6. Water is used for the following purposes:

Purpose	From	To	C.F.S	(or)	A.F.A.
IRRIGATION	04/01	11/01	0.360		

7. Total Quantity Appropriated is:
   0.360 C.F.S. (and/or) A.F.A.

8. Total consumptive use is Acre Feet Per Annum.

9. Non-irrigation uses:
   NONE

10. Place of Use:

Township	Range	Section	1/4 of	1/4	Lot	Use	Acres
04S	09E	32	NE	SE		IRR	40.0

10. Place of Use: Continued

Township	Range	Section	1/4 of 1/4		Lot	Use	Acres
						Section Acres	40.0
		33	SE	NW		IRR	40.0
			NE	SW		IRR	40.0
			NW	SW		IRR	40.0
						Section Acres	120.0
						Total Acres	160.0

11. Place of use in counties: ELMORE

12. Do you own the property listed above as place of use? YES

13. Other Water Rights Used:
    A61-04147,00331

14. Remarks:
    ADDRESS CHANGE 9/26/1996 BY MTS

15. Basis of Claim: DECREED

    Case Number:

    Court :

    Decree date: 5/10/1899

    DANIEL MCGINNESS ET. AL. (Decree Plaintiff) vs JAMES STANFIELD ET. AL. (Decree Defendant)

16. Signature(s)

(a.) By signing below, I/We acknowledge that I/We have received, read and understand the form entitled "How you will receive notice in the Snake River Basin Adjudication." (b.) I/We do ____ do not ____ wish to receive and pay a small annual fee for monthly copies of the docket sheet.

Number of attachments: _____

For Individuals:

I/We do solemnly swear or affirm that the statements contained in the foregoing document are true and correct.

Signature of Claimant(s): _____ Date: _____

_____ Date: _____

State of Idaho)
) SS.
County of _____)

Subscribed and sworn (or affirmed) before me this _____ day

of _____ 19 _____

_____
Notary Public

Seal

Residing at _____

My Commission Expires _____

CHANGE IN ADDRESS OF NOTICE OF CLAIM

[ ] Water Right Number (s): A61-00322, A61-00323, A61-00326, A61-00327, A61-00330, A61-00331, A61-02038, A61-00147, A61-10296, A61-10298, A61-10303, A61-10304, A61-10310, A61-10311, A61-10349 & A63-02245

[ ] Old Mailing Address: DOUBLE ANCHOR RANCH, INC.
LYNN OR ELSIE RIGGS
PO BOX 568, MOUNTAIN HOME, ID 83647

[ ] New Mailing Address: DOUBLE ANCHOR RANCH, INC.
LYNN OR ELSIE RIGGS
RR#1, BOX 445, GLENNS FERRY, ID

New Telephone Number: (208) 366-2909

[ ] Signature of Claimant: Elsie M. Riggs, Double Anchor Ranch Inc

Date: 9-10-96

FOR IDWR USE ONLY:
Initial Review and Data-Entry
Date: By:
Further Action Needed:
Further Action Taken
Date: By:
Final Review and Data-Entry
Date: By:

Mrs. Riggs,
Pls. double check your new address & if all is OK, sign & date this form & return it to our office. Thanks, Thom

Hi - I thought there were a few more but couldn't find them. I'll keep looking. Thank you much

Elsie

RECEIVED
SEP 23 1996
WATER RESOURCES
WESTERN REGION

OWNER CODE	NAME & ADDRESS	PRIORITY DATE	WATER USE	USE PERIOD FROM	TO	DIVERSION RATE	DIVERSION VOLUME
C	DOUBLE ANCHOR RANCH INC LYNN OR ELSIE RIGGS RT 1 BOX 445 GLENNS FERRY ID 83623 (208) 366-2909	05/01/1884	IRRIGATION	03-15	11-15	0.36 CFS	
				TOTAL DIVERSION:		0.36 CFS	

Water Source: COLD SPRINGS CREEK Tributary to: SNAKE RIVER Stage: DECREED

Point(s) of Diversion:

T04S R09E	S16	NWSWSE	ELMORE County
	S32	SWNWNE	ELMORE County

Place of use Legal Description for: IRRIGATION

T	R	S	NE NENE Lt Ac	NE NWNE Lt Ac	NE SWNE Lt Ac	NE SENE Lt Ac	NW NENW Lt Ac	NW NWNW Lt Ac	NW SWNW Lt Ac	NW SENW Lt Ac	SW NESW Lt Ac	SW NWSW Lt Ac	SW SWSW Lt Ac	SW SESW Lt Ac	SE NESE Lt Ac	SE NWSE Lt Ac	SE SWSE Lt Ac	SE SESE Lt Ac	SUM
04S	09E	28												40		39	40		119.0
04S	09E	29																20	20.0
04S	09E	32	39	39	40	39	08				17				39	40			261.2
04S	09E	33		29	04		40	39	32	38	38	39		35		12	01		308.3
																TOTAL ACRES			708.5

POU County: ELMORE

Conditions of Approval:

C05 - RIGHT INCLUDES ACCOMPLISHED CHANGE IN PLACE OF USE PURSUANT TO
- SECTION 42-1425, IDAHO CODE.

C15 - THE FOLLOWING WATER RIGHTS FROM THE FOLLOWING SOURCES OF WATER
- IN BASIN 61 SHALL BE ADMINISTERED SEPARATELY FROM ALL OTHER WATER
- RIGHTS IN BASIN 61:
- WATER RIGHT NO. SOURCE
- NONE NONE
- THE FOLLOWING WATER RIGHTS FROM THE FOLLOWING SOURCES OF WATER
- IN BASIN 61 SHALL BE ADMINISTERED SEPARATELY FROM ALL OTHER WATER
- RIGHTS IN THE SNAKE RIVER BASIN:
- WATER RIGHT NO. SOURCE
- NONE NONE
- ALL WATER RIGHTS WITHIN BASIN 61 ARE FROM CONNECTED SOURCES
- OF WATER IN THE SNAKE RIVER BASIN AND SHALL BE ADMINISTERED
- CONJUNCTIVELY.

Remarks: POU1 USE OF THIS RIGHT WITH THE RIGHTS LISTED BELOW IS LIMITED TO THE IRRIGATION OF A COMBINED TOTAL OF 708.5 ACRES IN A SINGLE IRRIGATION SEASON. COMBINED RIGHT NOS.: 61-00322, 61-00323, 61-00326, 61-00327, 61-02038, 61-00331, 61-10349 & 61-04147.

EXP THE FOLLOWING RIGHTS ARE ALSO DIVERTED THROUGH POINT OF

Remarks: DIVERSION DESCRIBED ABOVE: 61-00323, 61-00326, 61-00327, 61-02038
61-00331, 61-10349 & 61-04147.

Dates: Exam Made Date: Verified Date: 01/07/1999 Objection Filed Date:

Misc: Water District Number: 61E Field Inspection Flag:
Presumption Flag:

Comments: Date: 10/28/1998 User-ID: MSCHULTE Subject: COPIED FROM REMARKS
ADDRESS CHANGE 9/26/1996 BY MTS

Date: 11/21/1998 User-ID: AJU10-JS Subject: AJU10 CONDITION UPDATE
CONDITION CODE(S) C15 ADDED IF NOT ALREADY PART
OF RECORD THRU AJU10.

Audit: 01/07/99 MSCHULTE

November 20, 1998

NOTICE OF ERROR
REPLY

Please type or print clearly, fill out this form completely and mail.

Return this reply form to IDWR by the deadline date printed below if you want IDWR to change your recommendation or you want to let IDWR know that you agree with its recommendation.
YOUR DEADLINE FOR RETURNING A NOTICE OF ERROR REPLY IS: December 18, 1998

Water right number: 61-00330

DOUBLE ANCHOR RANCH INC
LYNN OR ELSIE RIGGS
RT 1 BOX 445
GLENNS FERRY ID 83623

Daytime Telephone Number:
Evening Telephone Number:

1. Describe the portion of the proposed recommendation with which you disagree (e.g. priority date, period of use, source):
We need the water earlier than the March 15 date ~~we~~. This date just does not give our water to soak up our land to recharge
2. Describe the changes you wish to make in the proposed recommendation:
the springs and percolate down through our property. We would like a February 1st. date
3. Give a brief explanation as to why you disagree with these portions:

☒ **I AGREE with this proposed recommendation; no changes need to be made.**

DATE: 12-10-98 **SIGNATURE:** Double Anchor Ranch Inc. Elsie M. Riggs
Please print your name: Double Anchor Ranches Inc. Elsie M. Riggs

IDWR Western Regional Office, 2735 Airport Way, Boise, ID 83705-5082, (208) 334-2190

CLAIM NUMBER: A61-00330

OWNER CODE	NAME & ADDRESS	PRIORITY DATE	WATER USE	USE PERIOD FROM	TO	DIVERSION RATE	DIVERSION VOLUME
C	DOUBLE ANCHOR RANCH INC	05/01/1884	IRRIGATION	~~04-01~~	~~11-01~~	0.36 CFS	
				TOTAL DIVERSION:		0.36 CFS	

Water Source: COLD SPRINGS CREEK Tributary to: SNAKE RIVER Stage: DECREED

Point(s) of Diversion: T04S R09E S16 NWSWSE ELMORE County

Place of use Legal Description for: IRRIGATION

T	R	S	NE: NENE Lt Ac	NE: NWNE Lt Ac	NE: SWNE Lt Ac	NE: SENE Lt Ac	NW: NENW Lt Ac	NW: NWNW Lt Ac	NW: SWNW Lt Ac	NW: SENW Lt Ac	SW: NESW Lt Ac	SW: NWSW Lt Ac	SW: SWSW Lt Ac	SW: SESW Lt Ac	SE: NESE Lt Ac	SE: NWSE Lt Ac	SE: SWSE Lt Ac	SE: SESE Lt Ac	SUM
04S	09E	32													40				40.0
04S	09E	33								40	40	40							120.0
																		TOTAL ACRES	160.0

See GIS table

POU County: ELMORE

Non-Irrigation Uses: ~~NONE~~

Other Rights: A61-04147,00331

Remarks: GEN ADDRESS CHANGE 9/26/1996 BY MTS Comments

Dates: Exam Made Date: Verified Date: Objection Filed Date:

Misc: Water District Number: 61E Field Inspection Flag:
Presumption Flag:

EXP - F06
POU1 - E14.

C05

STATE OF IDAHO
DEPARTMENT OF WATER RESOURCES
ADJUDICATION CLAIM VERIFICATION REPORT

13:12:31
10/28/98

PAGE: 2
QUICKLOOK INFORMATION

2
CLAIM NUMBER: A61-00330

WR ELEMENT	DATA DISCREPANCY Y/N	CORRESPONDENCE SENT/RECEIVED BY WHOM/DATE	FIELD EXAM BY WHOM/DATE	CHANGE CLAIM Y/N	ELEMENT DOCUMENTED WHOM/DATE	COMPLETED REVIEW WHOM/DATE	COMPLETED DATA ENTRY WHOM/DATE	VERIFIED DATE WHOM/DATE
PRIORITY DATE	-		LW 10-28-93	N		MS 10-28-98	MS 10-28-98	
POINT OF DIV	-		MS 10-9-98	N				
SOURCE	-			N				
PLACE OF USE	-			Y				
DIV. AMOUNT CFS/VOLUME	-			N				
CONSUMPTIVE USE	-			NA				
PURPOSES OF USE	-			N				
PERIOD OF USE	-			Y				
BASIS OF CLAIM	-			N				
REMARKS	-			Y				

BARCODE UPDATED
WHOM/DATE
MS 10-28-98

MAPS AND AERIAL PHOTOGRAPHS USED TO REVIEW THIS NOTICE OF CLAIM TO A WATER RIGHT

TYPE OF MAP OR PHOTOGRAPH (CHECK IF USED)	IF USED, SUPPLY APPROPRIATE DATE AND OTHER INFORMATION		COPY INCLUDED IN FILE?
( ) ORTHOPHOTOQUAD	DATE OF PHOTO	IDWR ID NO.	Y(__) N(__)
( ) TOPOGRAPHIC	DATE FIELD CHECKED	IDWR ID NO.	Y(__) N(__)
(✓) ~~NAPP~~ GIS maps	DATE OF PHOTO 10-23-98	IDWR ID NO.	Y(✓) N(__)
( ) ASCS AERIAL PHOTO	DATE OF PHOTO		Y(__) N(__)
( ) ASCS COLOR SLIDE	DATE OF PHOTO		Y(__) N(__)
( ) BLM OR USFS AERIAL PHOTO	DATE OF PHOTO		Y(__) N(__)
( ) TOWNSHIP SURVEY (GOVERNMENT PLAT)	DATE OF SURVEY		Y(__) N(__)
( ) SCS SOIL SURVEY MAP	DATE ISSUED		Y(__) N(__)
( ) SUBDIVISION PLAT MAP	DATE OF MAP		Y(__) N(__)
(✓) OTHER GIS Table	DATE 10-23-98		Y(✓) N(__)
(✓) OTHER Decree Page	DATE		Y(✓) N(__)
( ) OTHER Page from Finding of Fact	DATE		Y(✓) N(__)

LIST OF ATTACHMENTS (CHECK IF ATTACHED)	IF ATTACHED, SUPPLY APPROPRIATE INFORMATION		NO. OF PAGES	NOTES
( ) LICENSING FIELD EXAM	DATE OF FIELD EXAM			
( ) WATER RIGHT LICENSE	DATE LICENSE SIGNED			
( ) IDWR APPROVED TRANSFER	DATE TRANSFER APPROVED			
( ) SYSTEM DESCRIPTION	DATE DRAWN			
( ) PHOTOGRAPHS	DATE(S) PHOTOS TAKEN			
( ) SPLIT RIGHT REVIEW	DATE REVIEW COMPLETED			
( ) HUBBLE ANALYSIS	DATE ANALYSIS COMPLETED			
( ) CONVEYANCE LOSS ANALYSIS	DATE ANALYSIS COMPLETED			
( ) FLOW MEASUREMENT CALCULATIONS	DATE SYSTEM MEASURED			
( ) OTHER	DATE			
( ) OTHER	DATE			

From Decree A61-00330

of said stream, in a box or boxes, headgate or headgates, constructed for measuring water under a four inch pressure or its equivalent in second feet, and said water to be measured at said point or points of diversion, under a four inch pressure or its equivalent in second feet.

V. ##

That the plaintiff Kate McGinness be and is hereby awarded the use of the waters of said Cold Spring Creek for use upon the tract known as the William McGinness Homestead, in each year to wit:
61 0325 Fifty-five (55) inches dating from May 1st, 1873; said water to be measured at the point or points of diversion thereof from said ### stream in a box or boxes, headgate or headgates constructed for measuring said water under a four inch pressure, or its equivalent in second feet, and said water to be measured at said point or points of diversion, under a four inch pressure or its equivalent in second feet.

VI.

That the plaintiff, Daniel McGinness be and he is hereby awarded the use of the waters of said Cold Spring Creek, in each year, to wit:

61 0326 (a) For Daniel McGinness Desert Entry, Fifty (50) inches dating from May 1st, 1878; and One hundred and Twenty-five (125)
61 0327 inches dating from May 1st, 1879.

61 0328 (b). On Daniel McGinness-DeLano Tract, Seventy (70) inches
61 0329 dating from May 1st, 1877; and Sixty-five (65) inches dating from May 1st, 1883.

61 0330 (c). For the McGinness-McAnulty tract, Eighteen inches dating from May 1st, 1884, #### Fifty (50) inches dating from May 1st,
61 0331 1886.

All of said water awarded said Plaintiff to be measured at the

A61-00330

From Indexes of Tract of

1871. May 1st. All water from Spring nearest House, counted as four inches.
1872. May 1st. 50 inches.
1873. May 1st. 8 inches.
Eighteen inches to September 15th, of the appropriation of May 1, 18
40 inches to July 1st.

KATE McGINNESS for use upon W.1/2 of the S.E.1/4 Section 28 and the N.W.1/4 of the N.E.1/4 and the N.E.1/4 of the N.W.1/4 Section 38 Township 4 South Range 9 East, containg one hundred and sixty acres and referred to as the "William McGinnis Homestead".

1873. May 1st. 55 inches to July 1st.

DANIEL McGINNESS for use upon W.1/2 of the N.E.1/4 and the S.E.1/4 of the N.E.1/4 and the N.W.1/4 of the S.E.1/4 and the N.E.1/4 of the S.W.1/4 Section 32 Township 4 South Range 9 East containg 200 acres and referred to as the "Daniel McGinnis Desert Entry".

1878. May 1st. 50 inches.
1879. May 1st. 125 inches, all to July.1st.

DANIEL McGINNESS for ~~the~~ use upon the S.E.1/2 of the N.E.1 and ~~of~~ the N.1/2 of the S.E.1/4 Section 5 Township 5 South Range 9 East containing 160 acres and referred to as the "Daniel McGinnis-Delane Tract".

1877. May 1st. 70 inches.
1883. May 1st. 65 inches, all to July 1st.

DANIEL McGINNESS for use upon N.1/2 of the S.W.1/4 and the S.E.1/4 of the N.W.1/4 Section 33 and the N.E.1/4 of the S.E.1/4 Section 32 Township 4 South Range 9 East, containing 160 acres and referred to as the "McGinnes-McAulty Tract".

WESTERN REGION

OWNER(S): Double Anchor Ranch

CLAIM NUMBERS A61-00322, -00323 -10349, -00326, -00327, -00330, -00331 -02038

AGENT MS DATE 10-23-98

TOTAL ACRES FROM RECOMMENDATION _____

GEOGRAPHIC INFO SYSTEM ACRES _____

READY FOR DECREE ____ (YES) SENT FOR DECREE ____ (YES)

RIGHT NO	TNS	RNG	SEC	NE				NW				SW				SE				
				NE	NW	SW	SE	NE	NW	SW	SE	NE	NW	SW	SE	NE	NW	SW	SE	
RECOM	45	9E	28												40		39	40		119
GIS			29																20	20
			32	39	39	40	39	8.2				17				39	40			261.
RECOM			33		29	4.1		40	39	32	38	38	39		35.5		12	1.7		308.
GIS																				708.

POLYGON CREATED ON 330

POLYGON # ( )( )( )( ) 12-2-98 UPDATED BY MS

ATTRIBUTES OF B61-POU.SHP (404)(405)( )( )( )

ATTRIBUTES OF B61-POD.SHP (350)( )( )( )( )

B61-DBPOU.DBF _____ UPDATED BY MS

B61-DBPOD.DBF _____ UPDATED BY MS

RDH GPSTABLE

IDAHO DEPARTMENT OF WATER RESOURCES
T04S, R09E, S28, S29, S32 & S33



N
W E
S

1987 NAPP PHOTO

POINT OF DIVERSION

PLACE OF USE

1/4 1/4 LINES

SECTION LINES

6 ACRES

6 SECTION NUMBERS

CLAIM(S): 61-00322, 61-00323, 61-10349, 61-00326, 61-00327, 61-00330, 61-00331 , 61-02038

OWNER(S): DOUBLE ANCHOR RANCH

Prepared by Mel Schulte

DATE: OCTOBER 23, 1998

0 0.25 0.5 0.75 1 1.25 1.5 1.75 Miles

IDAHO DEPARTMENT OF WATER RESOURCES
T04S, R09E, S28, S29, S32 & S33



N
W E
S

1987 NAPP PHOTO

POINT OF DIVERSION

PLACE OF USE

1/4 1/4 LINES

SECTION LINES

6 ACRES

6 SECTION NUMBERS

CLAIM(S): 61-00322, 61-00323, 61-10349, 61-00326, 61-00327, 61-00330, 61-00331, 61-02038

OWNER(S): DOUBLE ANCHOR RANCH

Prepared by Mel Schulte

DATE: OCTOBER 23, 1998

0 0.25 0.5 0.75 1 1.25 1.5 1.75 Miles

IDAHO DEPARTMENT OF WATER RESOURCES
ADJUDICATION CLAIM PROFILE REPORT
(REGIONAL)

OWNER CODE	NAME & ADDRESS	PRIORITY DATE	WATER USE	USE PERIOD FROM	TO	DIVERSION RATE	DIVERSION VOLUME
C	DOUBLE ANCHOR RANCH INC LYNN OR ELSIE RIGGS PO BOX 568 MT HOME ID 83647 (208) 366-2909	05/01/1884	IRRIGATION	04-01	11-01	0.36 CFS	
				TOTAL DIVERSION:		0.36 CFS	

Water Source: COLD SPRINGS CREEK Tributary to: SNAKE RIVER Stage: DECREED

Point(s) of Diversion: T04S R09E S16 NWSWSE ELMORE County

Place of use Legal Description for: IRRIGATION

T	R	S	NE: NENE Lt Ac	NE: NWNE Lt Ac	NE: SWNE Lt Ac	NE: SENE Lt Ac	NW: NENW Lt Ac	NW: NWNW Lt Ac	NW: SWNW Lt Ac	NW: SENW Lt Ac	SW: NESW Lt Ac	SW: NWSW Lt Ac	SW: SWSW Lt Ac	SW: SESW Lt Ac	SE: NESE Lt Ac	SE: NWSE Lt Ac	SE: SWSE Lt Ac	SE: SESE Lt Ac	SUM
04S	09E	32													40				40.0
04S	09E	33								40	40	40							120.0
																TOTAL ACRES			160.0

POU County: ELMORE

Non-Irrigation Uses: NONE

Other Rights: A61-04147,00331

Dates: Exam Made Date: Verified Date:

Misc: Water District Number: 61E Field Inspection Flag:
Presumption Flag:

POD - Shared w/ A. Bean?
Same POU as A61-00331

McGinnis - McNulty Tract ✓

Water Right Number - 61-00330 Prefix Translation: WATER RIGHT Old (D) Number -

Last Name	First Name	Address
*** C - CURRENT OWNER *** MC GINNESS	DANIEL	1 - 2 - 3 - City- State- ID Zip- Phone - 208-000-0000

Priority Date	Region	Stage	Status
05/01/1884	14 WESTERN	D - DECREED	

Source	Tributary
COLD SPRING CREEK	SNAKE RIVER

Point of Diversion

Twn	Rng	Sec	Tract	Lot	RFlg	County	Diversion Name	Diversion Rate	Diversion No.

Water Use

Code	Description	Period From	Period To	Diversion Rate	Diversion Volume
01	IRRIGATION			0.360	

Total Div. Rate	Total Div. Volume	Total Div. Capacity
0.360		

Place of Use

Twn	Rng	Sec	Tract	Lot	Acres	Code	Description	County	
04S	09E	32	NE SE			01	IRRIGATION	39	ELMORE
04S	09E	33	SE NW			01	IRRIGATION	39	ELMORE
04S	09E	33	NE SW			01	IRRIGATION	39	ELMORE
04S	09E	33	NW SW			01	IRRIGATION	39	ELMORE

Total Acres:

Diversion Means -

Non-Irrigation Use -

Other Rights for Same Use -

Remarks

No Remarks found.

Conditions of Approval

No Conditions of Approval found.

Decree Plaintiff	Decree Defendant	Decree Date
DANIEL MCGINNESS ET. AL.	JAMES STANFIELD ET. AL.	05/10/1899

Water right number - 61-00330   Prefix Translation: WATER RIGHT

+ -Comments- +

No comments Found

+ - - Audit Fields - 00/00/00

+ - - - - - - - - - - - - - - - - - - Water Rights Dates and Flags Area - - - - - - - - - - - - - - - - - - +

Proof Due Date	- 00/00/0000	Field Exam Made	- 00/00/0000	Field Exam Fee	-
Approved/Denied	- 00/00/0000	Protested Date	- 00/00/0000	Swan Falls	-
Proof Made Date	- 00/00/0000	Hearing Date	- 00/00/0000	Temporary Right	- P
Exam to S.O. Date	- 00/00/0000	Verified Date	- 00/00/0000	DLE/Carey Act	-
Order Show Cause	- 00/00/0000	Receipt Number	-	Water District	- 61E
Licensed Date	- 00/00/0000	Appl Received	- 00/00/0000	Transfer/Amended	-
Decree Date	- 05/10/1899				