☑ PPD? ☐ PD? ☐ Adm? Prob? ☐ IN THE DISTRICT OF THE FIFTH JUDICIAL DISTRICT OF THE STATE OF IDAHO, IN AND FOR THE COUNTY OF TWIN FALLS

In Re SRBA

Case No. 39576

NCAF

NOTICE of CLAIM for Water Right number:

7914027 (IDWR number)

BLMIDENT: 7906S82210 Stg: J StFed: S

NAME and ADDRESS

United States of America acting through
Bureau of Land Management
Idaho State Office
1387 South Vinnell Way
Boise, ID 83709 - 1657

OtherRight and date:

SOURCE:

Source	Tributary
UNNAMED STREAM	SALMON RIVER

QUANTITY: 0.02 CFS or VOLUME: Acre Feet

The quantity of water under this right for stockwater shall not exceed 13,000 gallons per day.

PRIORITY DATE: 06/28/1934 Diversion Means: INSTREAM USE

REMARKS:

POINT of DIVERSION:

Twnship	Range	Section	T1	T2	T3	LOT	B/E	within the	County of
31N	03W	32	NW	SW	SE	04	B	69	NEZ PERCE
31N	03W	32	SE	SW	SE	04	E	69	NEZ PERCE

PURPOSE and PERIOD OF USE:

Purpose of Use	Period of Use (from - to):		Rate in CFS or Volume in AcFt
04	0101	1231	0.02

CONSUMPTIVE USE: *de minimis* stockwater DATE: 02-Jun-03

OTHER PROVISIONS NECESSARY FOR DEFINITION or ADMINISTRATION OF THIS WATER RIGHT:

The quantity of water decreed for this water right for stockwater use is not a determination of historical beneficial use.

PLACE of USE:

Water Use	Twn	Rge	Sec	Tt	T2	LOT	within the County of	
04	31N	03W	32	SW	SE	04	69	NEZ PERCE

S.M.

RECEIVED
JUN - 4 2003
Department of Water Resources

RECEIVED
JUN - 5 2003
Department of Water Resources

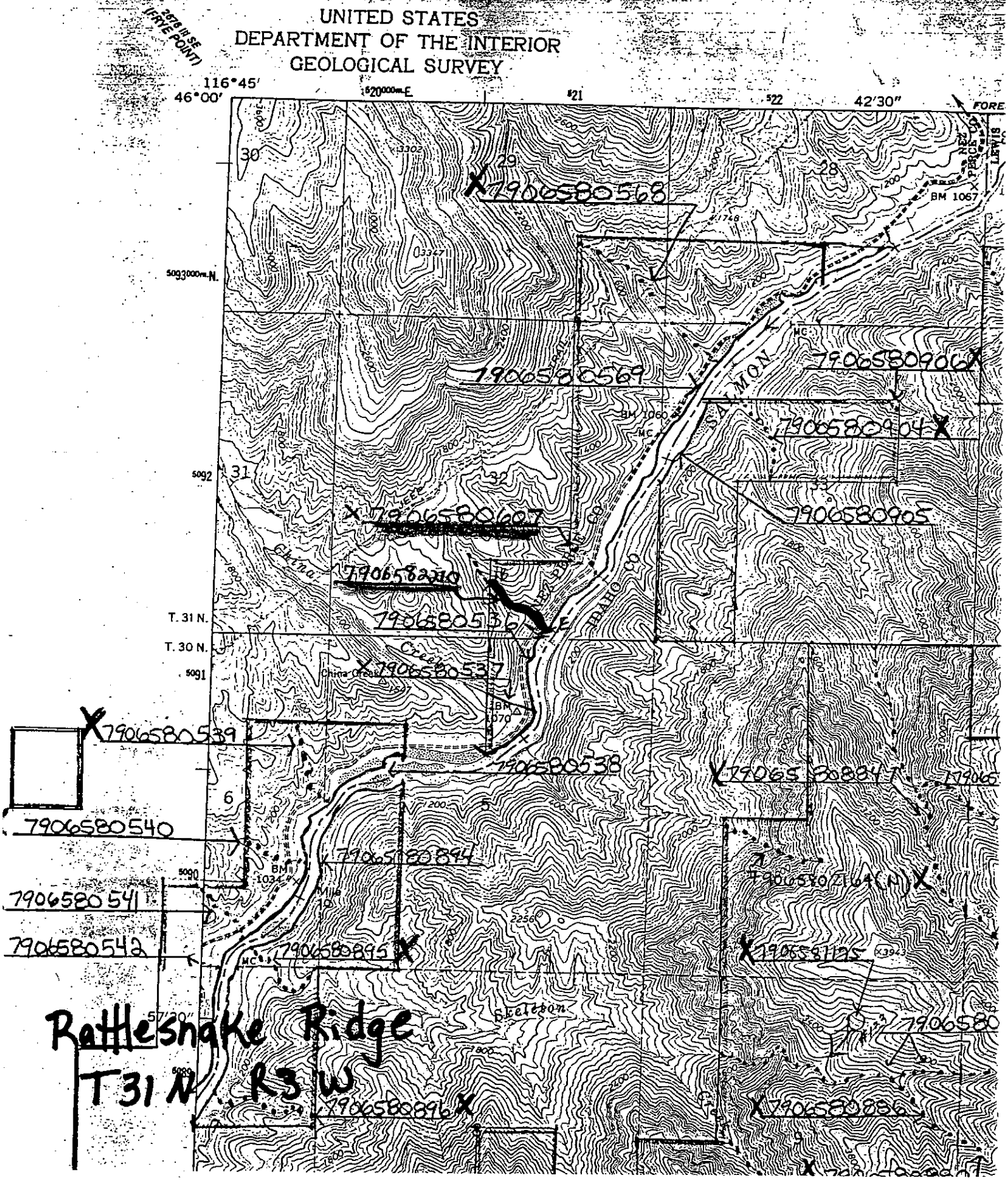
UNITED STATES
DEPARTMENT OF THE INTERIOR
GEOLOGICAL SURVEY
2678 III SE (FRYE POINT)
116°45'
46°00'
42'30"
T. 31 N.
T. 30 N.
7906580568
7906580569
7906580906
7906580904
7906580905
7906580607
7906582210
7906580536
7906580537
7906580539
7906580538
7906580540
7906580541
7906580542
7906580894
7906580895
7906580896
7906580886
7906581175
7906580
SALMON
IDAHO CO
China Creek
Skeleton
Rattlesnake Ridge
T31N R3W

TOWNSHIP 31 NORTH RANGE 3 WEST OF THE BOISE MERIDIAN, IDAHO

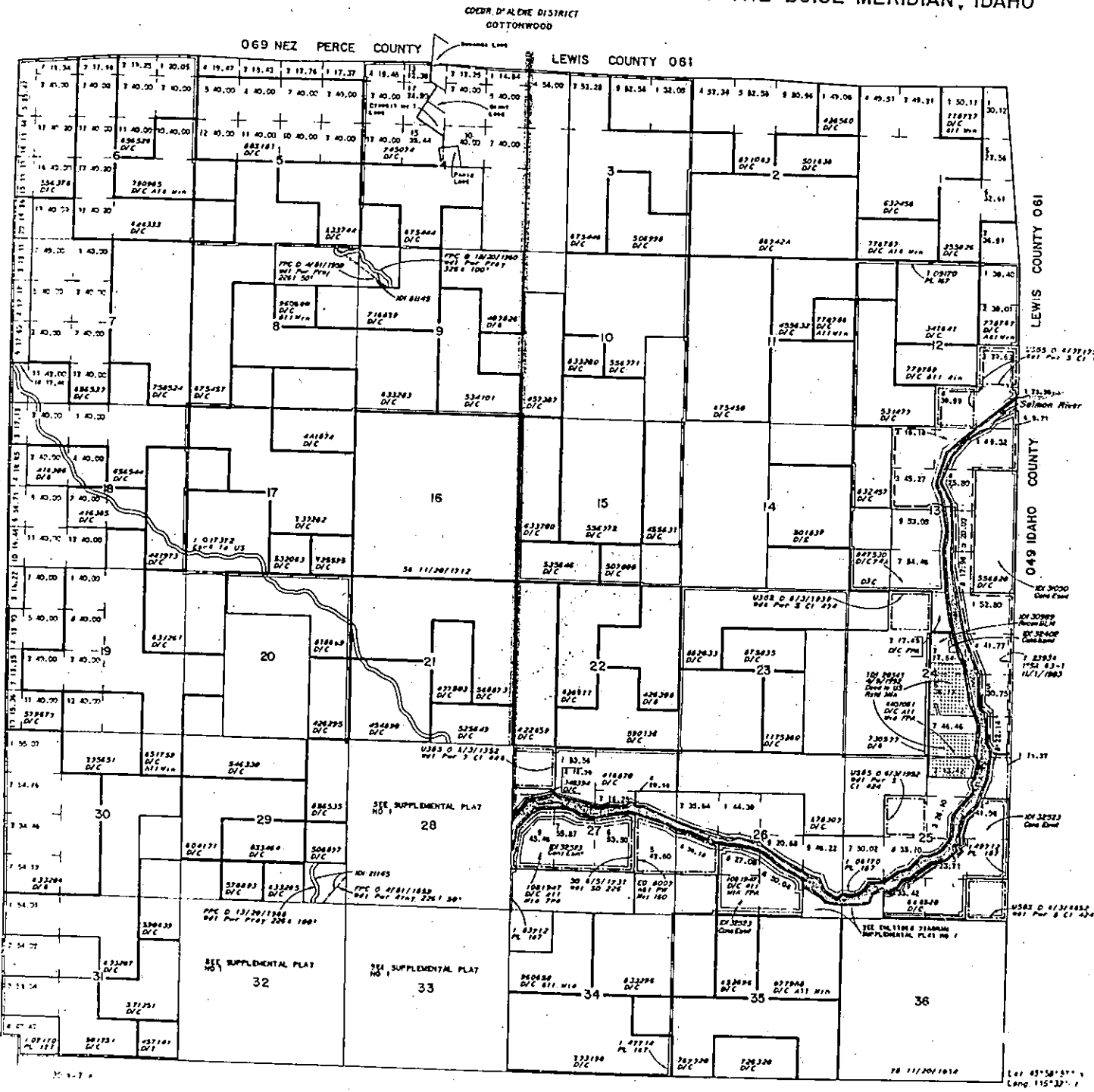

STATUS OF PUBLIC DOMAIN
LAND AND MINERAL TITLES

MT PLAT

INDEX TO SEGREGATED TRACTS				
RESURVEY	ORIGINAL SURVEY			
TRACT NO	T	R	SEC	SUBDIVISION

SD 9/9/1930, 3/26/1931, 5/19/1931, S 11/17/1931
Open to Entry Subj to Sec 24 /PA Per S Res B
EO 12/17/1912
Sec 13: Lots 5,8
Sec 24: Lot 1, Lots 5 to 8 Incl
Sec 25: Lots 1,2,5
Sec 26: Lots 4,7,8, SE¼SW¼
Sec 27: Lots 8 to 8 Incl
Sec 28: Lots 4,5
Sec 32: Lot 3
Sec 33: Lots 1,3,4

I 09912 Det PL 167 (Act of Cong 7/23/1955) completed 9/28/1960. All PD surface Mgmt by BLM

I 09170 Det PL 167 (Act of Cong 7/23/1955) completed 4/4/1961. All PD surface Mgmt by BLM

Act of Cong (Sec 51 10/3/1968, all public land within 1/4 mile of Salmon River Wdn for potential addition to Wild & Scenic Rivers System

I 23088 Sikes Act 10/24/1985
BLM lands within 500' of Salmon River in Secs 12, 13, 24, 25, 26, 27, 28, 32, 33

I 23088 Sikes Act 10/24/1985
BLM lands within 500' of Chino Creek in Sec 31

I 23088 Sikes Act 10/24/1985
BLM lands within 500' of Deer Creek in Secs 3, 4, 10

I 23088 Sikes Act 10/24/1985
BLM lands within 500' of Billy Creek in Sec 25

I 23090 Sikes Act 5/21/1986
Sec 13: Lots 1, 4, 5, 8
Sec 24: Lots 1, 4, 5, 8
Sec 25: Lot 1, SE¼SE¼
Sec 26: Lot 3
Sec 27: Lot 5, S½SW¼, SW¼SE¼
Sec 33: Lots 3, 4, SW¼NE¼, SE¼NW¼, SW¼SW¼
Sec 34: NW¼NW¼

(Continued on Supplent No 2)

FOR ORDERS EFFECTING DISPOSAL OR USE OF UNIDENTIFIED LANDS REFER TO INDEX OF MISCELLANEOUS DOCUMENTS

CURRENT TO	CURRENT TO
FEB 16 1999	

USE PLATS

BLM ID# 7906582210

SCALE In Chains

WARNING STATEMENT
This plat is the Bureau's Record of Title, and should be used only as a graphic display of the township survey data. Records do not reflect title changes which may have been effected by lateral movements of rivers or other bodies of water.

THE NOTATION SHOWN ON WITHDRAWALS REPRESENT THE LAST ACTION TAKEN BUT MAY NOT BE THE EFFECTIVE DATE. SEE THE HISTORICAL INDEX FOR THE DATE OF THE ORIGINAL WITHDRAWAL ORDER

TOWNSHIP 31 NORTH RANGE 3 WEST OF THE BOISE MERIDIAN, IDAHO

COEUR D'ALENE DISTRICT
COTTONWOOD

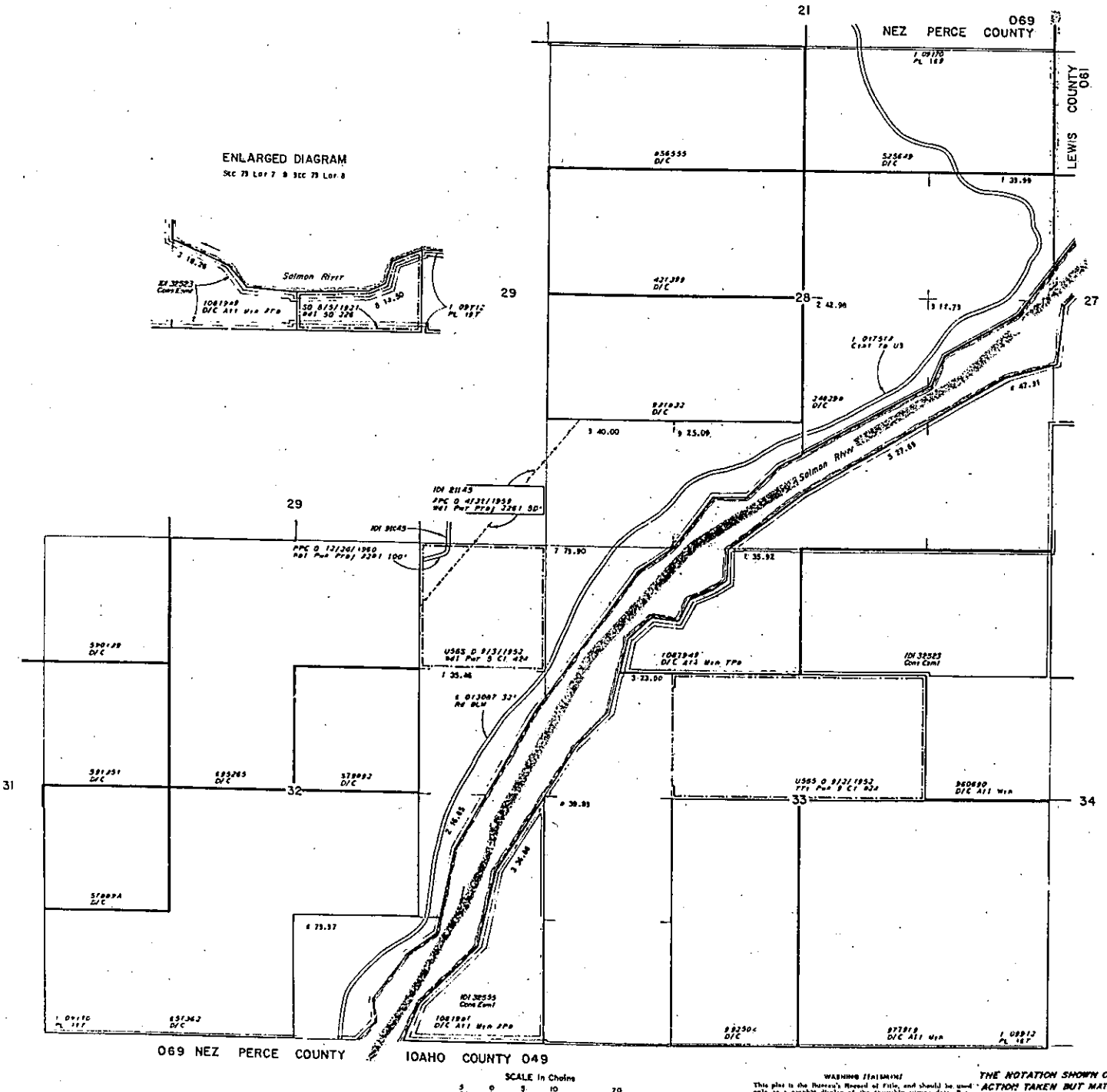

NO :

STATUS OF PUBLIC DOMAIN
LAND AND MINERAL TITLES

MTP
SUPPL Sec 28, 32, 33
Sec 25 Lot 8, Sec 26 Lot 7

INDEX TO SEGREGATED TRACTS

RESURVEY TRACT NO	ORIGINAL SURVEY T	R	SEC	SUBDIVISION

SO 9/9/1930, 3/26/1931, 6/19/1931, & 11/17/1931
Open to Entry Subj to Sec 28 FPO Por S Res 8
EO 12/17/1912
Sec 25: Lot 8
Sec 26: Lot 7, SE¼SE¼
Sec 28: Lots 4,5
Sec 32: Lot 3
Sec 33: Lots 1,3,4

I 09912 Cet PL 167 (Act of Cong 7/23/1955)
completed 9/28/1960. All PD surface Mgmt by BLM

I 09170 Cet PL 167 (Act of Cong 7/23/1955)
completed 4/4/1961. All PD surface Mgmt by BLM

Act of Cong (Sec 5) 10/2/1968, all public land within 1/4 mile of Salmon River Wsh for potential addition to Wild & Scenic Rivers System

I 23088 Sites Act 10/24/1985
BLM lands within 300' of Salmon River in
Secs 25, 26, 28, 32, 33

I 23090 Sites Act 5/21/1986
Sec 33: Lot 3,4, SW¼NE¼, SE¼NW¼, SW¼SW¼

PLO 6629 Lower Salmon River Prot Wdl
Sec 28: Lots 6,7
Sec 32: Lots 1,2,4, NE¼NE¼
Sec 33: Lots 2,3,4, SE¼NW¼, SW¼SW¼

PLO 6629 Lower Salmon River Prot Wdl Min Only
Sec 28: Lots 4,5
Sec 32: Lot 3
Sec 33: Lot 1, N½NE¼

FOR ORDERS EFFECTING DISPOSAL OR USE OF UNIDENTIFIED LANDS REFER TO INDEX OF MISCELLANEOUS DOCUMENTS

CURRENT TO	CURRENT TO
FEB 16 1999	

USE PLATS

WARNING (STATEMENT)
This plat is the Bureau's Record of Title, and should be used only as a graphic display of the township survey data. Recorded bearings do not reflect title changes which may have been effected by lateral movements of rivers or other bodies of water

THE NOTATION SHOWN ON WITHDRAWALS REPRESENT THE LAST ACTION TAKEN BUT MAY NOT BE THE EFFECTIVE DATE. SEE THE HISTORICAL INDEX FOR THE DATE OF THE ORIGINAL WITHDRAWAL ORDER

T 31 N
R 3 W

WATER RIGHT CLAIM VERIFICATION

STATE OF IDAHO)
) ss:
COUNTY OF ADA)

CLAIMANT VERIFICATION:

Water Right Number: **79-14027**

(a.) By signing below, I acknowledge that I have received, read, and understand the form entitled "How you will receive notice in the Snake River Basin Adjudication." (b.) I do___ do not X wish to receive and pay a small annual fee for monthly copies of the docket sheet.

For Organizations:

I do solemnly swear or affirm that I am Gary A. Madenford WaterRights Team Leader (Title) of United States of America, acting through U.S.D.I., BLM, that I have signed the foregoing documents in the space below as Water Right Team Leader (Title) of United States of America, acting through U.S.D.I., BLM and that the statements contained in the foregoing documents are true and correct.

Signature of Authorized Agent Gary A Madenford
for the United States of America, acting through U.S.D.I., BLM

NOTARY:

Subscribed and sworn to before me on this 3rd day of June, 2003.

Linda C. Buck

Seal

Notary Public in and for: State of Idaho
Residing at: Mountain Home, Idaho
My Commission Expires: December 21, 2005

LINDA C. BUCK NOTARY PUBLIC STATE OF IDAHO