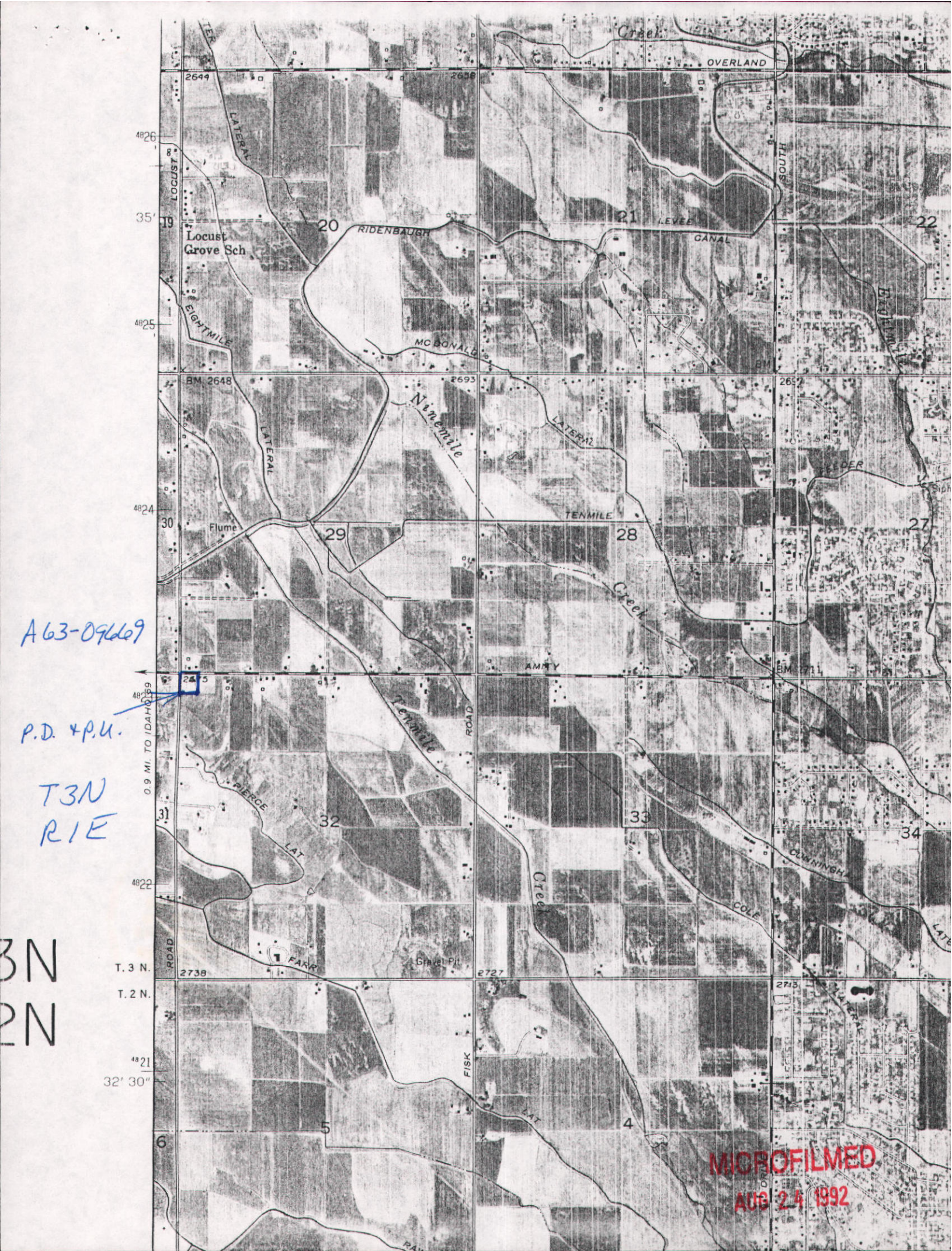

A63-09669

P.D. & P.U.

T3N
R1E

3N
2N

MICROFILMED
AUG 24 1992



A63-09669

P.D.
&
P.U.

T3N
R1E

3N

2N

Idaho Department of Water Resources

Claim Number: 63-09669
Legal: T03N, R01E, S32
Reviewed By:

Point of Diversion
Place of Use
Section Lines
Quarter Quarter Lines



IN THE DISTRICT COURT OF THE FIFTH JUDICIAL DISTRICT OF THE STATE OF IDAHO,
IN AND FOR THE COUNTY OF TWIN FALLS

IN RE THE GENERAL ADJUDICATION OF RIGHTS TO THE USE OF WATER FROM THE SNAKE RIVER BASIN WATER SYSTEM.

CIVIL CASE NUMBER: 39576

Ident. Number: A63-09669
Date Received: 8-28-89
Receipt No: C010414
Received By: CP

NOTICE OF CLAIM TO A WATER RIGHT ACQUIRED UNDER STATE LAW

1. Name: CHURCH OF JESUS CHRIST LATTER DAY SAINTS 801-240-2929
   Address: REAL ESTATE DIVISION
   TWELFTH FLOOR
   50 EAST NORTH TEMPLE STREET
   SALT LAKE CITY, UT 84150

2. Date of Priority: FEB 20, 1981

3. Source: GROUNDWATER Trib. to:

4. Point of Diversion:

Township	Range	Section	1/4 of 1/4 of 1/4	Lot	County
03N	01E	32	NW NW NW		ADA

5. Description of diverting works:
   WELL, 8" CASING AT SURFACE, 150' DEEP, 7.5 HP SUBMERSIBLE PUMP.

6. Water is used for the following purposes:

Purpose	From	To	C.F.S	(or)	A.F.A.
IRRIGATION	03/15	11/15	0.030		
DOMESTIC	01/01	12/31	0.050		

7. Total Quantity Appropriated is:
   0.080 C.F.S. (and/or) A.F.A.

8. Total consumptive use is 3.5 Acre Feet Per Annum.

9. Non-irrigation uses:
   DOMESTIC, 1 CHURCH BUILDING

MICROFILMED
AUG 24 1992

10. Place of Use:

Township	Range	Section	1/4 of 1/4		Lot	Use	Acres
03N	01E	32	NW	NW		IRR	1.0
			NW	NW		DOMEST	
					Section Acres		1.0
					Total Acres		1.0

11. Place of use in counties: ADA

12. Do you own the property listed above as place of use? YES

13. Other Water Rights Used:
A NEW APPLICATION FILED FOR ADDITIONAL ACRES IRRIGATED.

14. Remarks:
MERIDIAN WARDS 4, 5, AND 15
REPLACEMENT WELL DRILLED IN 1985

15. Basis of Claim: LICENSE

MICROFILMED
AUG 24 1992

16. Signature(s)

(a.) By signing below, I/We acknowledge that I/We have received, read and understand the form entitled "How you will receive notice in the Snake River Basin Adjudication." (b.) I/We do ____ do not ____ wish to receive and pay a small annual fee for monthly copies of the docket sheet.

Number of attachments: _____

For Organizations:

I do solemnly swear or affirm that I am AUTHORIZED AGENT (Title) of Corporation of the Presiding Bishop of the Church of Jesus Christ of Latter-day Saints, a Utah Corporation sole (Organization), that I have signed the foregoing document in the space below as AUTHORIZED AGENT (Title) of Corporation of the Presiding Bishop of the Church of Jesus Christ of Latter-day Saints, a Utah Corporation sole (Organization) and that the statements contained in the foregoing document are true and correct.

* Fred A Bulen JHR
Signature of Authorized Agent

AUTHORIZED AGENT Corporation of the Presiding Bishop of the Church of Jesus Christ of Latter-day Saints, a Utah Corporation sole
Title and Organization

_____
Date

State of ~~Idaho~~ Utah)
) SS.
County of Salt Lake)

Subscribed and sworn (or affirmed) before me this 17 day of August 19 89

Rita C. Jensen
Notary Public

Seal
NOTARY PUBLIC
RITA C. JENSEN
50 East North Temple
Salt Lake City, UT 84150
My Commission Expires
June 17, 1992
STATE OF UTAH

Residing at Salt Lake City

My Commission Expires 6/17 1992

MICROFILMED
AUG 24 1992



A63-09669

P.D. & P.U.

T3N
R1E

3N
2N

FILMED
1992

A63-09669

P.D.
&
P.U.

T3N
R1E

3N
2N

FILMED
1992

RECEIVED
AUG 28 1989
Department of Water Resources

ADJUDICATION FILING FEES FOR IDAHO

PROPERTY IDENTIFICATION

Idaho State Water Right Permit # A63-09669
LDS Church Property # 5145457

FEE CALCULATIONS

Domestic, stockwatering, fire protection, etc.	$ 5
Flat fee for irrigation.	$ 50

VARIABLE FEE SCHEDULE

Irrigation ($1.00 per acre).	$ 1
Power Generation ($3.00 per killowatt)	$
Aquaculture ($10.00 per cfs)	$
All other uses ($100.00 per cfs)	$
Other charges.	$
TOTAL	$ 56

DATE 8/2/89

Carter Fritschle
Idaho Dept. of Water Resources

Jeff Pappenark
Engineering Specialist
IDWR

Glen T. Nielson
Glen Nielson
Field Representative
Church of Jesus Christ
of Latter-day Saints

REAL ESTATE DIVISION
NATURAL RESOURCES SECTION

MICROFILMED
AUG 24 1992

THE CHURCH OF JESUS CHRIST OF LATTER-DAY SAINTS

REAL ESTATE DIVISION
Twelfth Floor
50 East North Temple Street
Salt Lake City, Utah 84150
Phone (801) 240-2929

August 21, 1989

Reference reply to:

RECEIVED
AUG 28 1989
Department of Water Resources

Mr. Carter Fritschle
Senior Water Resource Agent
Adjudication Bureau
Idaho Department of Water Resources
1301 North Orchard Street
Boise ID 83720

Dear Mr. Fritschle,

Attached are the signed documents and a check for $508.00 to pay for the adjudication fees for water rights in Ada County.

Groundwater Rights	Property Number	Property Name	Adjud. Assess.
A63-04714	503-1869	Boise 6,12 Boise Stk Univ 1	$ 52.00
A63-10522	503-2903	Kuna 2	51.00
A63-07932	512-0446	Boise 1, 25&	28.00
	512-0454	Boise ID E Stk Rec Prop-Wm Sprs	28.00
A63-09213	512-0446	Boise 1, 25&	26.50
	512-0454	Boise ID E Stk Rec Prop-Wm Sprs	26.50
A63-09669	514-5457	Meridian 4,5,14	56.00
New	514-5457	Meridian 4,5,14	30.00
63-10869	515-1996	Boise 26,28,36&	30.00
A63-10141	515-2003	Boise ID W Stk Rec Prop-S Maple Gr	60.00
A63-09356	522-1609	Boise ID N Stk Rec Prop-Locust Gr.	25.00
A63-03294	522-1609	Boise ID N Stk Rec Prop-Locust Gr.	32.50
A63-03294	527-7728	Meridian ID E Stk Rec PropBoise L	32.50
63-10868	525-1389	Meridian 10,13	30.00
Total			$508.00

Thanks for your assistance and that of Glen Nielson in getting these rights adjudicated and recorded.

Sincerely,

Ronald C. Johnson

RCJ:ja
enc.

Ronald C. Johnson
Water Analyst

cc: Terry F. Roylance
M. Glade Pincock
Glen Nielson

MICROFILMED
AUG 24 1992

4/5/1989

SRBA CLAIMS RECEIVING CHECKLIST #2

CLAIMANT'S NAME LDS Church CLAIM IDENT. NO. A63-09669

DATE RECEIVED _____ CK #_____ AMOUNT $_____

	YES	NO	Required Info?
1. Is the name and address complete with zip code?	___	___	*
2. Is a priority date entered?	___	___	*
Is the priority date acceptable in view of mandatory filing dates? See Adjudication Memos #1 and #4 to determine if a Permit is required.	___	___	*
3. (a) Is a source entered?	___	___	*
(b) Is a tributary to entered? (if required) N/A ___	___	___	
4. Is the legal description of the p.d. sufficient?	___	___	*
5. Is there a description of the diverting works?	___	___	
6. Are the water uses appropriate for the form? The short form is limited to domestic and stockwater uses with direct diversion. All claims that include storage or instream stockwater must use long form.	___	___	*
Is the period of use included?	___	___	
Is a quantity claimed for each use?	___	___	*
7. Is a total quantity claimed entered?	___	___	
8. If required is a consumptive use entered? N/A ___	___	___	
Is the consumptive use correct? N/A ___	___	___	
9. Are the non-irrigation uses listed properly? If this claim is on the short form, and more than one domestic use is listed, single ownership must be stated. If not under single ownership, see Adjudication Memo # 4. N/A ___	___	___	*
10. Is (are) the place(s) of use and purpose(s) indicated?	___	___	*
11. Is (are) the county(ies) entered?	___	___	
12. Is the ownership of p.u. checked?	___	___	
13. Are other water rights listed or "none" indicated?	___	___	
14. If required, are remarks correct? (If the claimant does not own the place of use, authority for filing the claim must be explained in the remarks.) N/A ___	___	___	
15. Is the basis of the claim indicated?	___	___	
16. If the claimant requested a monthly docket sheet, is payment enclosed? (If yes, describe payment status in "Comments" below.) N/A ___	___	___	
17. Is the claim signed by the claimant, and is the signature appropriate? Organizations must complete the organization block.	✓	___	*
18. Has the claim been signed, sealed, and dated by a notary?	✓	___	*
19. Was this claim filed on time, or was an extension granted?	✓	___	*
20. Is the fee enclosed correct? Exempt ___	✓	___	*
21. If this claim is based on an existing water right, has the identification number been entered? N/A ___	✓	___	
22. Should this claim be data entered?	✓	___	

Claim checked by: CA Date: 6-8-90

Claim must be returned to claimant: ___(Yes) ✓(No)

Claimant must be notified of modifications: ___(Yes) ✓(No)

Receipt Prepared by: _____ Date: _____

Claim data entered by: _____ Date: _____ Checked by: _____ Date: _____

Sent to claimant by: _____ Date: _____

Comments: _____

MICROFILMED
AUG 24 1992

ReceiptID	Amount	BasinNumber	SequenceNuml	SplitSuffix	Type
C010414	52.00	63	4714		Claim
C010414	51.00	63	10522		Claim
C010414	56.00	63	7932		Claim
C010414	53.00	63	9213		Claim
C010414	56.00	63	9669		Claim
C010414	60.00	63	10141		Claim
C010414	25.00	63	9356		Claim
C010414	65.00	63	3294	A	Claim

05/31/2005

RECEIVED

JUL 07 2005

WATER RESOURCES
WESTERN REGION

NOTICE OF ERROR

REPLY

Please type or print clearly, fill out this form completely and mail.

Return this reply form to IDWR by the deadline date printed below if you want IDWR to change your recommendation or you want to let IDWR know that you agree with its recommendation.

YOUR DEADLINE FOR RETURNING A NOTICE OF ERROR REPLY IS: July 15, 2005

Water right number: 63-9669

CHURCH OF JESUS CHRIST OF THE LATTER DAY SAINTS
REAL ESTATE DIVISION/NRS
50 E NORTH TEMPLE ST
12 TH FLOOR

SALT LAKE CITY UT 84150-6320
Telephone Number: (801)240-4656

1. Describe the portion of the proposed recommendation with which you disagree (e.g. priority date, period of use, source):

2. Describe the changes you wish to make in the proposed recommendation:

3. Give a brief explanation as to why you disagree with these portions:

X **I AGREE with this proposed recommendation: no changes need to be made.**

DATE: 6/20/05 **SIGNATURE:** Susan Nash GSC

Please print your name: Susan Nash

IDWR Regional Office, 2735 Airport Wy, Boise, ID 83705, 2083342190

09/06/2002

IDAHO DEPARTMENT OF WATER RESOURCES

PRELIMINARY RECOMMENDATION OF WATER RIGHTS ACQUIRED UNDER STATE LAW

RIGHT NUMBER: 63-9669

NAME AND ADDRESS: CHURCH OF JESUS CHRIST OF LATTER DAY SAINTS
REAL ESTATE DIVISION
TWELFTH FLOOR
50 E N TEMPLE ST
SALT LAKE CITY UT 84150-0012

SOURCE: GROUND WATER TRIBUTARY:

QUANTITY: 0.08 CFS
7.50 AFY

PRIORITY DATE: 02/20/1981

POINT OF DIVERSION:

T03N R01E S32 NWNWNW Within ADA County

PURPOSE AND PERIOD OF USE:

PURPOSE OF USE	PERIOD OF USE	QUANTITY
IRRIGATION	03/15 11/15	0.030 CFS 4.50 AFY
DOMESTIC	01/01 12/31	0.050 CFS 3.00 AFY

THE USE OF WATER FOR IRRIGATION UNDER THIS RIGHT MAY BEGIN AS EARLY AS MARCH 1 AND MAY CONTINUE TO AS LATE AS NOVEMBER 15, PROVIDED OTHER ELEMENTS OF THE RIGHT ARE NOT EXCEEDED. THE USE OF WATER BEFORE MARCH 15 UNDER THIS REMARK IS SUBORDINATE TO ALL WATER RIGHTS HAVING NO SUBORDINATED EARLY OR LATE IRRIGATION USE AND A PRIORITY DATE EARLIER THAN THE DATE A PARTIAL DECREE IS ENTERED FOR THIS RIGHT.

Domestic use is for church building.

PLACE OF USE:

T03N R01E S32	NWNW	1.0
T03N R01E S32	NWNW	

1 ACRES TOTAL

OTHER PROVISIONS NECESSARY FOR DEFINITION OR ADMINISTRATION OF THIS WATER RIGHT:

THIS PARTIAL DECREE IS SUBJECT TO SUCH GENERAL PROVISIONS NECESSARY FOR THE DEFINITION OF THE RIGHTS OR FOR THE EFFICIENT ADMINISTRATION OF THE WATER RIGHTS AS MAY BE ULTIMATELY DETERMINED BY THE COURT AT A POINT IN TIME NO LATER THAN THE ENTRY OF A FINAL UNIFIED DECREE. SECTION 42-1412(6), IDAHO CODE.

THE QUANTITY OF WATER DECREED FOR THIS WATER RIGHT FOR DOMESTIC USE IS NOT A DETERMINATION OF HISTORICAL BENEFICIAL USE.

EXPLANATORY MATERIAL: License

OWNER CODE	NAME & ADDRESS	PRIORITY DATE	WATER USE	USE PERIOD FROM	USE PERIOD TO	DIVERSION RATE	DIVERSION VOLUME
C	CHURCH OF JESUS CHRIST LATTER DAY SAINTS REAL ESTATE DIVISION TWELFTH FLOOR 50 EAST NORTH TEMPLE STREET SALT LAKE CITY UT 84150 (801) 240-2929	02/20/1981	IRRIGATION	03-15	11-15	0.030 CFS	4.5
			DOMESTIC	01-01	12-31	0.050 CFS	3.0
						TOTAL DIVERSION: 0.080 CFS	~~7.5~~
						CONSUMPTIVE USE:	~~3.50 AFA~~

Water Source: GROUNDWATER Tributary to: Stage: LICENSE

Point(s) of Diversion: T03N R01E S32 NWNWNW ADA County

Place of use Legal Description for: IRRIGATION

	NE				NW				SW				SE				
	NENE	NWNE	SWNE	SENE	NENW	NWNW	SWNW	SENW	NESW	NWSW	SWSW	SESW	NESE	NWSE	SWSE	SESE	
T R S	Lt Ac	Lt Ac	Lt Ac	Lt Ac	Lt Ac	Lt Ac	Lt Ac	Lt Ac	Lt Ac	Lt Ac	Lt Ac	Lt Ac	Lt Ac	Lt Ac	Lt Ac	Lt Ac	SUM
03N 01E 32						01											1.0
																TOTAL ACRES	1.0

Place of use Legal Description for: DOMESTIC

	NE				NW				SW				SE				
	NENE	NWNE	SWNE	SENE	NENW	NWNW	SWNW	SENW	NESW	NWSW	SWSW	SESW	NESE	NWSE	SWSE	SESE	
T R S	Lt Ac	Lt Ac	Lt Ac	Lt Ac	Lt Ac	Lt Ac	Lt Ac	Lt Ac	Lt Ac	Lt Ac	Lt Ac	Lt Ac	Lt Ac	Lt Ac	Lt Ac	Lt Ac	
03N 01E 32						D											

POU County: ADA

Non-Irrigation Uses: DOMESTIC, 1 CHURCH BUILDING

Other Rights: A NEW APPLICATION FILED FOR ADDITIONAL ACRES IRRIGATED.

Other Water Rights with Same Point(s) of Diversion with Stage (Includes All Sources):
63-18823 A63-18823

Remarks: GEN MERIDIAN WARDS 4, 5, AND 15
REPLACEMENT WELL DRILLED IN 1985

Dates: Exam Made Date: Verified Date: 02/26/1985 Objection Filed Date:

Misc: Water District Number: Field Inspection Flag:
Presumption Flag:

Audit: 07/17/89 FRITSCHL 03/30/95 POST-STD

Purpose
N10
C18
Domm

State of Idaho

Department of Water Resources

WATER RIGHT LICENSE

License of Water Right No. 63-9669 Priority February 20, 1981 Amount .08 cfs

THIS IS TO CERTIFY, that Church of Jesus Christ of Latter Day Saints of Boise, Idaho, has complied with the terms and conditions of Permit No. 63-9669 issued pursuant to Application for Permit dated February 20, 1981, and has submitted proof to the Department of Water Resources on February 4, 1981, that he has applied water to a beneficial use; an examination by the Department indicates that the works have a capacity for the diversion of .25 cfs of water from a groundwater source, tributary to _____, and that the permit holder has applied to a beneficial use and established a right to use water as follows:

Beneficial Use	Period of Use		Rate of Diversion		Annual Volume
Domestic	from January 1	to December 31	at .05	cfs and	3.0 acre feet
Irrigation	from March 15	to November 15	at .03	cfs and	4.5 acre feet
_____	from _____	to _____	at _____	cfs and	_____

(both dates inclusive)

Subject, however, to the condition that no more than .08 cfs of water be diverted at any one time, and that the amount of water so diverted and to which such right is entitled and confirmed is for the purpose aforementioned and is limited to the amount which can actually be beneficially used and shall not exceed 7.5 acre feet per year, said waters to be diverted within the NWNW Section 32, Twp 3N, Rge 1E in the County of Ada

Description and location of place of use:

Twp.	Range	Sec.	NE¼				NW¼				SW¼				SE¼				Totals
			NE¼	NW¼	SW¼	SE¼	NE¼	NW¼	SW¼	SE¼	NE¼	NW¼	SW¼	SE¼	NE¼	NW¼	SW¼	SE¼	
3N	1E	32						1											1

Total number of acres irrigated 1

Domestic use is for church facilities.

NOTE: Modifications to or variance from this license must be made within the limits of Section 42-222, Idaho Code, or the applicable Idaho Law. This right may be forfeited by five years of non-use.

The right to the use of the water hereby confirmed is restricted and appurtenant to the lands or place of use herein described, as provided by the laws of Idaho.

Witness the seal and signature of the Director, affixed at Boise, Idaho, this 31 day of March, 19 82.

Director

Form 202
3/78

Ident. No. 63-9669

STATE OF IDAHO
DEPARTMENT OF WATER RESOURCES
APPLICATION FOR PERMIT APPROVED

To appropriate the public waters of the State of Idaho

1. Name of applicant CHURCH OF JESUS CHRIST OF LATTER DAY SAINTS Phone 888-2544

Post office address 3145 S. LINDER, BOISE, IDAHO

2. Source of water supply GROUNDWATER which is a tributary of _____

3. Location of point of diversion is NW ¼ of NW ¼ of Section 32 Township 3N

Range 1E B.M. BOA County, additional points of diversion if any: _____

4. Water will be used for the following purposes:

Amount 0.20 (cfs ~~or acre-feet per annum~~) for DOMESTIC purposes from JAN. 1 to DEC. 31 (both dates inclusive)

Amount 0.06 (cfs or acre-feet per annum) for Irrigation purposes from March 15 to Nov 15 (both dates inclusive)

Amount _____ (cfs or acre-feet per annum) for _____ purposes from _____ to _____ (both dates inclusive)

Amount _____ (cfs or acre-feet per annum) for _____ purposes from _____ to _____ (both dates inclusive)

5. Total quantity to be appropriated:

a. 0.20 cubic feet per second and/or b. _____ acre-feet per annum.

6. Proposed diverting works:

a. Description of ditches, flumes, pumps, headgates, etc. WELL WITH PUMP (7.5 hp)

b. Height of storage dam _____ feet, active reservoir capacity _____ acre-feet; total reservoir capacity _____ acre-feet, materials used in storage dam: _____

Period of year when water will be diverted to storage _____ (Month/Day) to _____ (Month/Day) inclusive.

c. Proposed well diameter is 8 inches; proposed depth of well is 535 feet.

7. *Time required for the completion of the works and application of the water to the proposed beneficial* use is 1 ~~years~~ *(minimum 1 year -- maximum 5 years).* IN USE.

8. Description of proposed uses:
   a. If water is **not** for irrigation:
      (1) Give the place of use of water: NW ¼ of NW ¼ of Section 32 Township 3N Range 1E B.M.

      (2) Amount of power to be generated: _____ horsepower under _____ feet of head.

      (3) List number of each kind of livestock to be watered _____

      (4) Name of municipality to be served _____, or number of families to be supplied with domestic water _____.

      (5) If water is to be used for other purposes describe: DOMESTIC WATER FOR CHURCH FACILITIES

MICROFILMED

b. If water is for irrigation, indicate acreage in each subdivision in the tabulation below:

TWP	RANGE	SEC.	NE¼				NW¼				SW¼				SE¼				TOTALS
			NE¼	NW¼	SW¼	SE¼	NE¼	NW¼	SW¼	SE¼	NE¼	NW¼	SW¼	SE¼	NE¼	NW¼	SW¼	SE¼	
3N	1E	32						2											2

Total number of acres to be irrigated 2

c. Describe any other water rights used for the same purposes as described above. _____

9. a. Who owns the property at the point of diversion L.D.S. CHURCH

b. Who owns the land to be irrigated or place of use " "

c. If the property is owned by a person other than the applicant, describe the arrangement enabling the applicant to make this filing _____

10. Remarks _____

11. Map of proposed project: show clearly the proposed point of diversion, place of use, section number, township and range number.

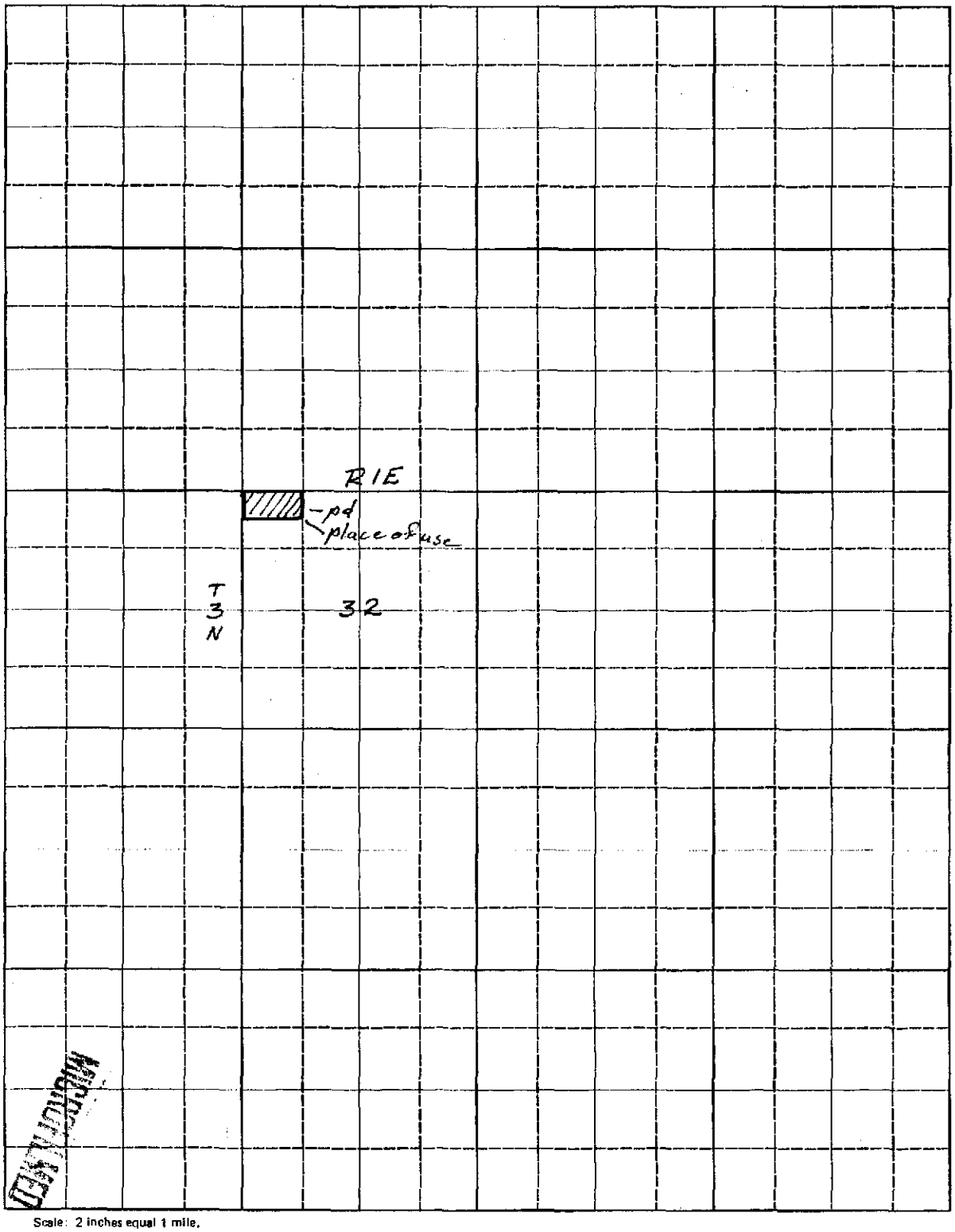

Scale: 2 inches equal 1 mile.

BE IT KNOWN that the undersigned hereby makes application for permit to appropriate the public waters of the State of Idaho as herein set forth.

Steven Martinsen

(Applicant)

Proposed Priority 2/20/81

Received by [illegible] Date 2/5/81 02-04-81 Time 257

Preliminary check by 665 Fee $ 30.00

Receipted by [illegible] Date 2/20/81 #17311

Publication prepared by [illegible] Date 2/26/81

Published in Idaho Statesman

Publication dates 3/2 & 3/12/81

Publication approved [illegible] Date 3/23/81

Protests filed by: [illegible]

Copies of protests forwarded by

Hearing held by Date

Recommended for (approval) denial by DBS [illegible]

ACTION OF THE DIRECTOR, DEPARTMENT OF WATER RESOURCES

This is to certify that I have examined Application for Permit to appropriate the public waters of the State of Idaho No. 63-9669, and said application is hereby approved.

1. Approval of said application is subject to the following limitations and conditions:

   a. SUBJECT TO ALL PRIOR WATER RIGHTS.

   b. Proof of construction of works and application of water to beneficial use shall be submitted on or before May 1, 19 82.

   c. The rate of diversion, if water is to be used for irrigation under this permit, when combined with all other water rights for the same land shall not exceed 0.02 cubic feet per second for each acre of land.

   d. Other:

Witness my hand this 1st day of April, 1981.

L. Glen Saxton

Chief, Operations Bureau

Day Saints
PD: NWNW, S.32
T3N, R1E
dom. - .20 cfs
irrig. - .06 cfs

State of Idaho
DEPARTMENT OF WATER RESOURCES
FIELD REPORT

63-9669
Permit No.

CONTACT WITH PERMIT HOLDER

	DATE	INITIALS	REMARKS
☑ Appointment letter mailed:	6/4/81	nln	no appt made
☐ Telephone call made: (List Telephone No. used)			
☐ Appointment scheduled for: (Date, time, location)			

EXAMINATION

Date 1 Sept. 1981 Accompanied by well log Total Q measured .25

If source is surface water, estimate total flow of source

Methods of measurement CALCULATION Meets Permit requirements? YES ✓

Measurement calculations:

$\frac{7.5 HP * .8 * 8.8}{120 + 40/.43} = .25$ CFS capacity

$\frac{100 \text{ People/day} * 75 \text{ gals}}{60 \text{ min/hr} \times 2 \text{ hrs}} = 20$ gpm $= .05$ CFS

$\frac{2500 * 365}{325830} = 2.8$ AFT/ANN (Domestic)

.05 (1.9835) 365 = 181.2 AF/A

.05 (1.9835) 365 = 36.2 AF/A V = .03 (1.9835) 245 = 14.6 AFA ✓

WELL/DIVERSION* NO.	HP	MOTOR MAKE	MOTOR SERIAL NO.	PUMP MAKE	PUMP SERIAL NO.	MEASURING DEVICE TYPE	CONDITION OF MEAS. DEV.	REMARKS
	7.5	Submersible						

System Description well, pump, pipeline, sprinkler system

*Code with map on reverse side. Disregard code if only one.

RECOMMENDED AMOUNTS Irrigation requirement = 4.5 AFA/Acre

USE	Q (cfs)	V (afa)	FROM	TO
DOMESTIC (CHURCH FACILITES) ~~1 UNIT~~	~~.10~~ .05	~~2.8~~ 3.0	1/1	12/31
IRRIGATION	.03	4.5	3/15	11/25
Total	~~.13~~ .08	~~7.3~~ 7.5 ✓		

Remarks

Pump lift is estimated at 120'

No conflicting overlaps found TK

ASSUME CHURCH AVE USE OF WATER IS .05 cfs PER 2 HOUR PERIOD FOR 365 DAYS ANNUAL VOLUME IS 3.0 AF

2/25/82
TK

3/18/82

3/17/82

MAP (Attach Aerial Photo)

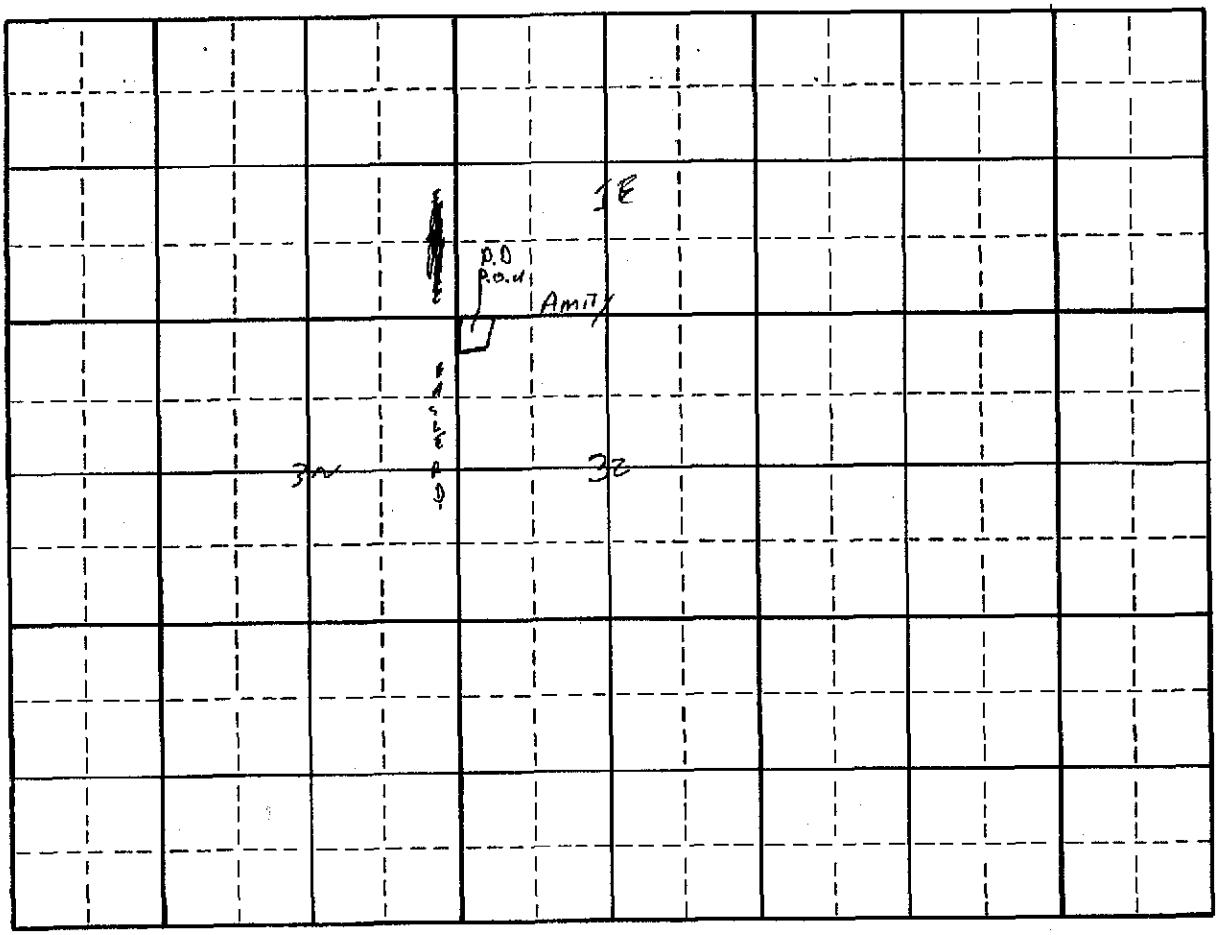

SCHEMATIC DIAGRAM OF SYSTEM

(Include distance from pump to measuring device, if applicable.)

Point(s) of diversion: NW NW S32 3N 1E

Place(s) of Use

TWP.	RGE.	SEC.	NE¼				NW¼				SW¼				SE¼				TOTALS
			NE¼	NW¼	SW¼	SE¼	NE¼	NW¼	SW¼	SE¼	NE¼	NW¼	SW¼	SE¼	NE¼	NW¼	SW¼	SE¼	
3N	1E	32						1x											2

Recommended Amendments:

☐ Change P.D. as reflected above ☐ Add P.D. as reflected above ☒ None

☐ Change P.U. as reflected above ☐ Add P.U. as reflected above ☐ Other

Examiner's Signature Carl E [illegible] Date 1 Sept 81

Checked by DBS Date 11/3/81

Approved by Jim 2/22/82 Date

IDWR - WESTERN REGION

CONTRACTOR: Karan Waters

CLAIM/ID #: 63-09669 **Date:** 3-14-01

	TNS	RNG	SEC	NE				NW				SW				SE				Sum
				NE	NW	SW	SE	NE	NW	SW	SE	NE	NW	SW	SE	NE	NW	SW	SE	
Claim	3N	1E	32						1											1
GIS									2.5											2.5
Claim																				
GIS																				
Claim																				
GIS																				
Claim																				
GIS																				

Number of POD's 1

Total Claimed Acres: 1

Total GIS Acres: 2.5

Overlapping POU Claim #'s:

COMMENTS:

Idaho Department of Water Resources

Claim Number: 63-09669
Legal: T03N, R01E, S32
Reviewed By:

1987 Napp Photo

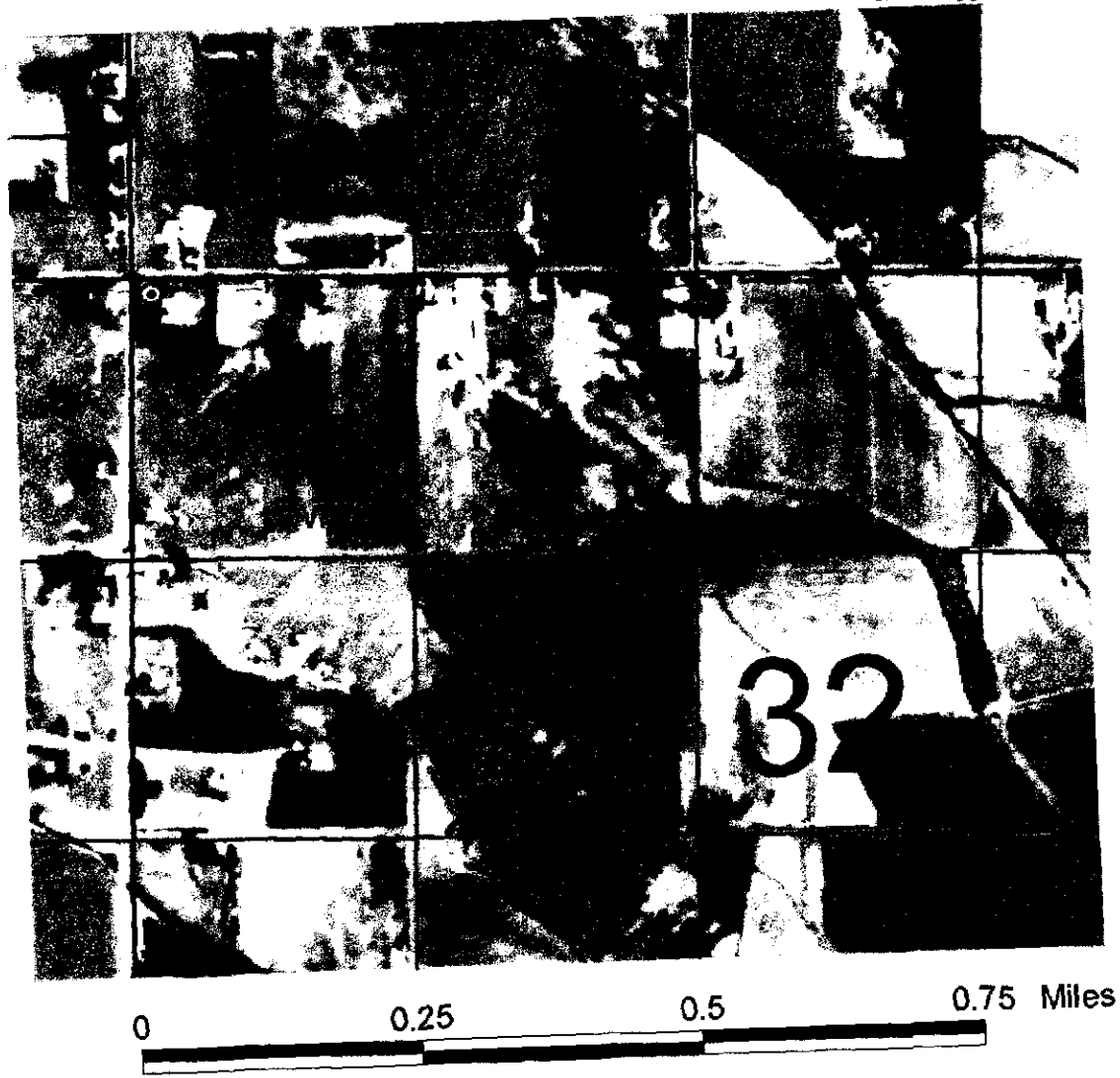

Point of Diversion

Place of Use

Section Lines

Quarter Quarter Lines

IDAHO DEPARTMENT OF WATER RESOURCES

Adjudication Recommendation Report 63-9669 V1

WATER RIGHT NUMBER: 63-9669 V1

Owner Type	Name and Address
Current Owner	CHURCH OF JESUS CHRIST OF LATTER DAY SAINTS REAL ESTATE DIVISION 12TH FLOOR EAST 50 E NORTH TEMPLE SALT LAKE CITY, UT 84150-6312 (801)240-4656
Original Owner	CHURCH OF JESUS CHRIST OF THE LATTER DAY SAINTS 3145 S LINDER MERIDIAN, ID 83642

Priority Date: 02/20/1981

Basis: License

Status: Active

Source	Tributary
GROUND WATER	

Beneficial Use	From	To	Diversion Rate	Annual Volume
IRRIGATION	03/15	11/15	0.030 CFS	4.50 AF
DOMESTIC	01/01	12/31	0.050 CFS	3.00 AF
		Total Diversion:	0.080 CFS	7.50 AF

Location of Point(s) of Diversion

GROUND WATER NW1/4NW1/4NW1/4 Sec. 32, Twp 03N, Rge 01E, B.M.

ADA County

Place of Use

IRRIGATION

Twp Rge Sec	NE				NW				SW				SE				
	NE	NW	SW	SE	NE	NW	SW	SE	NE	NW	SW	SE	NE	NW	SW	SE	Totals
03N 01E 32						1.0											1.0

Total Acres: 1

DOMESTIC

Twp Rge Sec	NE				NW				SW				SE				
	NE	NW	SW	SE	NE	NW	SW	SE	NE	NW	SW	SE	NE	NW	SW	SE	Totals
03N 01E 32						X											

IDAHO DEPARTMENT OF WATER RESOURCES

Adjudication Recommendation Report 63-9669 V1

Conditions of Approval:

1. C18 THIS PARTIAL DECREE IS SUBJECT TO SUCH GENERAL PROVISIONS NECESSARY FOR THE DEFINITION OF THE RIGHTS OR FOR THE EFFICIENT ADMINISTRATION OF THE WATER RIGHTS AS MAY BE ULTIMATELY DETERMINED BY THE COURT AT A POINT IN TIME NO LATER THAN THE ENTRY OF A FINAL UNIFIED DECREE. SECTION 42-1412(6), IDAHO CODE.
2. N10 THE QUANTITY OF WATER DECREED FOR THIS WATER RIGHT FOR DOMESTIC USE IS NOT A DETERMINATION OF HISTORICAL BENEFICIAL USE.
3. X01 Domestic use is for church building.

Remarks:

1. Purpose of Use THE USE OF WATER FOR IRRIGATION UNDER THIS RIGHT MAY BEGIN AS EARLY AS MARCH 1 AND MAY CONTINUE TO AS LATE AS NOVEMBER 15, PROVIDED OTHER ELEMENTS OF THE RIGHT ARE NOT EXCEEDED. THE USE OF WATER BEFORE MARCH 15 UNDER THIS REMARK IS SUBORDINATE TO ALL WATER RIGHTS HAVING NO SUBORDINATED EARLY OR LATE IRRIGATION USE AND A PRIORITY DATE EARLIER THAN THE DATE A PARTIAL DECREE IS ENTERED FOR THIS RIGHT.

Comments:

Dates and Other Information:

Decreed Date:
Enlargement Use Priority Date:
Enlargement Statute Priority Date:
Defendant:
Plaintiff:
Civil Case Number:
Judicial District:
Notice of Error Flag:
State or Federal: S
Owner Name Connector: OR
Water District Number:
Generic Max Rate Per Acre:
Generic Max Volume Per Acre:
Swan Falls Trust or Nontrust:
Swan Falls Dismissed:
DLE Act Number:
Carey Act Number:
Mitigation Plan: False

Combined Use Limits:

Element Reviewed/Verified Dates:

Element	Last Reviewed Date	Reviewer	Last Verified Date	Verifier	Status
Priority Date	9/6/2002 2:29:24 PM	sbock			Active
POD	9/6/2002 2:30:45 PM	sbock			Active
Source	9/6/2002 2:32:18 PM	sbock			Active
POU	9/6/2002 2:33:43 PM	sbock			Active
Use	9/6/2002 2:33:56 PM	sbock			Active
Season	9/6/2002 2:34:15 PM	sbock			Active
Quantity	9/6/2002 2:35:20 PM	sbock			Active

IDAHO DEPARTMENT OF WATER RESOURCES

Adjudication Recommendation Report 63-9669 V1

Summary 09/06/2002 sbock Active

Verification Log:

Element	Date Time Stamp	Reviewer	Log text
POD	9/6/2002 2:29:52 PM	sbock	Edited point location
Source	9/6/2002 2:32:19 PM	sbock	(Yes) 1. Is the basis of claim Decree or License? (Yes) 4. Does the Decree or License have a source? (Yes) 5. Can the claimed source be verified using the water right file? (No) 11. Is a Source remark and/or condition required?
Priority Date	9/6/2002 2:29:24 PM	sbock	(No) 1. Should this water use have been included in a later court decree of the water rights from this source? (Yes) 4. Is the basis of claim decree or license? (Yes) 5. Does the decree or license have a Priority Date? (Yes) 6. Did the Claimant claim the decreed or licensed Priority Date ? (No) 15. Is the basis of claim coded correctly? (No) 16. Is a Priority Date remark and/or condition required?
POD	9/6/2002 2:30:45 PM	sbock	(Yes) 1. Is the basis of this claim a Decree or License? (Yes) 4. Does the Decree or License have a POD? (Yes) 5. Can the claimed POD be verified using the water right file? (No) 10. Is a POD remark and/or condition required?
POU	9/6/2002 2:32:54 PM	sbock	Edited shape boundary
POU	9/6/2002 2:33:44 PM	sbock	(Yes) 1. Is the basis of this claim a Decree or License? (Yes) 2a. Is the POU required? (Yes) 5. Does the Decree or License have a POU? (Yes) 6. Can the claimed POU be verified using the water right file? (No) 14. Is a POU remark and/or condition required?
Use	9/6/2002 2:33:57 PM	sbock	(Yes) 1. Is the basis of this claim a Decree or License? (Yes) 4. Does the Decree or License have a Purpose of Use? (Yes) 5. Can the claimed Purpose of Use be verified using the water right file? (No) 13. Is a Purpose of Use remark and/or condition required?

IDAHO DEPARTMENT OF WATER RESOURCES

Adjudication Recommendation Report 63-9669 V1

Season	9/6/2002 2:34:15 PM	sbock	(Yes) 1. Is the basis of claim Decree or License? (Yes) 4. Does the Decree or License have a Period of Use? (Yes) 5. Can the claimed Period of Use be verified using the water right file? (Yes) 14. Is irrigation claimed as a Purpose of Use? (Yes) 16. Is the Period of Use on the decree, license or transfer shorter on either the start date or end date than allowable under current IDWR standards? (No) 17. Was the Period of Use shortened by a Transfer to a standard Period of Use that is shorter than the current standard Period of Use? (Yes) 18. Is a Period of Use remark and/or condition required?
Quantity	9/6/2002 2:35:21 PM	sbock	(Yes) 1. Is the basis of this claim a Decree or License? (Yes) 4. Does the Decree or License have a diversion rate and/or volume? (Yes) 5. Can the claimed diversion rate and/or volume be verified using the water right file? (Yes) 8. Does the parent right have an annual diversion volume limit? (Yes) 10. Is a irrigation a purpose of use? (No) 12. Is a Quantity remark or condition required?
Summary	9/6/2002 2:37:06 PM	sbock	(Yes) 1. Is the basis of this claim a Decree, License, Permit, Application or Posted Notice? (No) 2. Does any evidence indicate a five year period of continuous nonuse occurred that could result in recommending forfeiture or partial forfeiture? (Yes) 5. Is an additional remark and/or condition required? (No) 6. Would you like to view the recommended right?