No Color Documents In File

Form No. 42-1409 (2) a 1/88

IN THE DISTRICT COURT OF THE FIFTH JUDICIAL DISTRICT OF THE STATE OF IDAHO, IN AND FOR THE COUNTY OF TWIN FALLS

IN RE THE GENERAL ADJUDICATION OF RIGHTS TO THE USE OF WATER FROM THE SNAKE RIVER BASIN WATER SYSTEM

CIVIL CASE NUMBER: 39576
Ident. Number 63-9750
Date Received 1/4/90
Receipt Number C0138880

NOTICE OF CLAIM TO A WATER RIGHT

ACQUIRED UNDER STATE LAW

RECEIVED
JAN 4 1990
Department of Water Resources

Please type or print clearly

1. Name of Claimant (s) JERRY Inama Phone (208) 864-2128
   Mailing Address P.O. BOX 131 Atlanta, IDAHO Zip 83601
2. Date of Priority (Only one (1) per claim) 6-19-81
3. Source of water supply (a) BIG GULCH, SAWMILL CREEK
   which is tributary to (b) BOISE RIVER
4. a. Location of existing point of diversion is: Township ~~6~~ 6N Range 11E Section 34,
   NW 1/4 of SW 1/4 of _____ 1/4, Govt. Lot, _____ B.M., County of ELMORE
   Additional points of diversion if any: _____
   b. If instream flow, beginning point of claimed instream flow is:
   Township _____ Range _____ Section _____, _____ 1/4 of _____ 1/4 of _____ 1/4,
   Govt. Lot _____ B.M., County of _____
   ending point is: Township _____ Range _____ Section _____, _____ 1/4 of _____ 1/4 of
   _____ 1/4, Govt. Lot _____ B.M., County of _____
5. Description of existing diversion works (Dams, Reservoirs, Ditches, Wells, Pumps, Pipelines, Headgates, Etc), including the dates of any changes or enlargements in use, the dimensions of the diversion works as constructed and as enlarged and the depth of each well. USE of OLD EXISTING ditches

MICROFILMED
AUG 24 1992

6. Water is claimed for the following purposes:

		(both dates are inclusive)			(cfs)		(acre feet)
For MINING	purposes from	4-1	to	12-1	amount	1.0	or _____
For Domestic	purposes from	4-1	to	12-1	amount	.04	or _____
For _____	purposes from	_____	to	_____	amount	_____	or _____
For _____	purposes from	_____	to	_____	amount	_____	or _____

7. Total quantity claimed (a) 1.00 (cfs) and/or (b) _____ (acre feet)

8. Total consumptive use claimed is _____ acre feet per annum.

9. Non-irrigation uses; describe fully (eg. Domestic: Give number of households served; Stockwater: Type and number of livestock Etc.) _____

10. Description of place of use:
    a. If water is for irrigation, indicate acreage in each subdivision in the tabulation below.
    b. If water is used for other purposes, place a symbol of use (example: D for Domestic) in the corresponding place of use below. See instructions for standard symbols.

TWP	RNG	SEC	NE 1/4				NW 1/4				SW 1/4				SE 1/4				Totals
			NE1/4	NW1/4	SW1/4	SE1/4	NE1/4	NW1/4	SW1/4	SE1/4	NE1/4	NW1/4	SW1/4	SE1/4	NE1/4	NW1/4	SW1/4	SE1/4	

Total number of acres irrigated _____

11. In which county (ies) are lands listed above as place of use located? ELMORE

12. Do you own the property listed above as place of use? Yes _____ No X
    If your answer is No, describe in Remarks below the authority you have to claim this water right.

13. Describe any other water rights used at the same place and for the same purposes as described above. _____ or None (X)

14. Remarks: USFS

Last Name INAMA Ident No. 363-9750

Copies: White-State, Yellow-Claimant

MICROFILMED
AUG 24 1992

15. Basis of Claim (check one) Beneficial Use _____ Posted Notice _____ License _____ Permit _____
Decree _____
If applicable provide IDWR Water Right Number _____
Court _____ Case Number _____ Decree Date _____
Plaintiff vs Defendant _____

16. Signature (s)
(a.) By signing below, I/We acknowledge that I/We have received, read, and understand the form entitled "How you will receive notice in the Snake River Basin Adjudication." (b.) I/We do _____ do not X wish to receive and pay a small annual fee for monthly copies of the docket sheet.
Number of attachments _____

For Individuals: I do solemnly swear or affirm that the statements contained in the foregoing document are true and correct.

Signature of Claimant (s) Jerry J. Inama Date 12/29/89

_____ Date _____

For Organizations: I do solemnly swear or affirm that I am _____
Title
of _____ , that I have signed the foregoing
Organization
document in the space below as _____ of _____
Title Organization
and that the statements contained in the foregoing document are true and correct.

Signature of Authorized Agent _____

Title and Organization _____ Date _____

State of Idaho/or _____)
) SS.
County of Elmore)

Subscribed and sworn (or affirmed) before me this 29th day of December 19 89

SEAL

Notary Public Mary Schwader

Residing at P.O. Box 3 Atlanta, ID. 83601

My Commission Expires 1-14-93

Please Print Name

17. Notice of Appearance:
Notice is hereby given that I, _____ will be acting as attorney at law on behalf of the claimant signing above, and that all notices required by law to be mailed by the director to the claimant signing above should be mailed to me at the address listed below.

Signature _____

Address _____

Date _____

Last Name INAMA Ident. Number 63-9750

Copies: White-State, Yellow-Claimant

MICROFILMED
AUG 24 1992

Form 42-1409(10)-1
5/89

Notary: Mary Schrader
P.O. Box 3 Atlanta, ID 83601
Comm. exp. 1-14-93

Date Received RECEIVED JAN 4 1990 Department of Water Resources

State of Idaho
Department of Water Resources
REQUEST FOR EXTENSION OF TIME TO FILE ADJUDICATION CLAIM(S)

The Idaho Department of Water Resources will consider this form as a request by the claimant for an additional period of time in which to file claim(s) beyond the 90 days allowed by Section 42-1409(10), Idaho Code.

Jerry L. Inama ( ) 208-864-2128
Name of Claimant Phone Number

P.O. #131 Atlanta, Idaho 83601
Mailing Address City State Zip

Elmore November 1989 12/7
County(s) where place of use is located Date claim originally due

Domestic and mining Permit off Sawmill Creek, Boise River
Identify water right(s) for which extension is requested

State why an extension of time is requested explaining how a diligent effort has been made to meet the deadline:

We Talked To water Resources in Boise Prior To Deadline and The Person There Reviewed our File, she said everything was in order, Then when deadline was upon us we were notified That we had To Fill in some documents, we Then had To go Back To Boise To Get Documents.

Claimant requests an extension to 2/90/90, 19 90

Jerry L. Inama 12/29/, 19 89
Signature Date of request

DBA Jerry L. Inama
Title

ACTION OF THE DIRECTOR, DEPARTMENT OF WATER RESOURCES

The above request for extension of time is hereby [X granted] [denied] for the following reasons:

and if granted the filing deadline is extended to January 4, 19 90

Signed this 5 day of February, 19 90

Director or his designated agent
DAVID B. SHAW

Mail to: Idaho Department of Water Resources
1301 N. Orchard St.
Boise, ID 83706

MICROFILMED
AUG 24 1992

IN THE DISTRICT COURT OF THE FIFTH JUDICIAL DISTRICT OF THE STATE OF IDAHO,
IN AND FOR THE COUNTY OF TWIN FALLS

IN RE THE GENERAL ADJUDICATION OF RIGHTS TO THE USE OF WATER FROM THE SNAKE RIVER BASIN WATER SYSTEM.

CIVIL CASE NUMBER: 39576

Ident. Number: **A63-09750**
Date Received: 1/ 4/1990
Receipt No: C013820
Received By: _____

COPY FOR YOUR FILES | **NOTICE OF CLAIM TO A WATER RIGHT ACQUIRED UNDER STATE LAW** | **COPY FOR YOUR FILES**

1. Name: JERRY INAMA
   Address: PO BOX 131
   ATLANTA ID 83601-0000

2. Date of Priority: AUG 10, 1987

3. Source: SAWMILL CREEK Trib. to: BOISE RIVER

4. Point of Diversion:

Township	Range	Section	1/4 of 1/4 of 1/4	Lot	County
05N	11E	3	NE NW		ELMORE
06N	11E	34	SE NE		ELMORE
			NE SW		ELMORE
			NW SW		ELMORE
			SE SW		ELMORE

5. Description of diverting works:
   USE OF OLD EXISTING DITCHES

6. Water is used for the following purposes:

Purpose	From	To	C.F.S (or)	A.F.A.
MINING	04/01	12/01	1.000	
DOMESTIC	04/01	12/01	0.040	

7. Total Quantity Appropriated is:
   1.000 C.F.S. (and/or) A.F.A.

8. Total consumptive use is Acre Feet Per Annum.

9. Non-irrigation uses:

MICROFILMED
AUG 24 1992

10. Place of Use:

Township	Range	Section	1/4 of 1/4		Lot	Use	Acres
05N	11E	3	NE	NW		MINING	
06N	11E	34	SW	SW		MINING	
			SE	SW		MINING	
			SW	SE		MINING	

11. Place of use in counties:

12. Do you own the property listed above as place of use? YES

13. Other Water Rights Used:

14. Remarks:

15. Basis of Claim: PERMIT

MICROFILMED
AUG 24 1992

IN THE DISTRICT COURT OF THE FIFTH JUDICIAL DISTRICT OF THE STATE OF IDAHO,
IN AND FOR THE COUNTY OF TWIN FALLS

IN RE THE GENERAL ADJUDICATION
OF RIGHTS TO THE USE OF WATER FROM
THE SNAKE RIVER BASIN WATER SYSTEM.

CIVIL CASE NUMBER: 39576

Ident. Number: A63-09750
Date Received: ~~2/12/1992~~ 1/4/90
Receipt No: C013820
Received By: _____

RECEIVED
MAR 27 1992
Department of Water Resources

NOTICE OF CLAIM TO A WATER RIGHT ACQUIRED UNDER STATE LAW

1. Name: JERRY INAMA
   Address: PO BOX 131
   ATLANTA ID 83601-0000

2. Date of Priority: AUG 10, 1987

3. Source: SAWMILL CREEK Trib. to: BOISE RIVER

4. Point of Diversion:

Township	Range	Section	1/4 of 1/4 of 1/4	Lot	County

5. Description of diverting works:
   USE OF OLD EXISTING DITCHES

6. Water is used for the following purposes:

Purpose	From	To	C.F.S	(or)	A.F.A.
MINING	04/01	12/01	1.000		
DOMESTIC	04/01	12/01	0.040		

7. Total Quantity Appropriated is:
   1.000 C.F.S. (and/or) A.F.A.

8. Total consumptive use is Acre Feet Per Annum.

9. Non-irrigation uses:

10. Place of Use:

Township	Range	Section	1/4 of 1/4	Lot	Use	Acres
05N	11E	3	NE NW		MINING	
06N	11E	34	SW SW		MINING	
			SE SW		MINING	
			SW SE		MINING	

MICROFILMED
AUG 24 1992

RECEIVED
MAR 27 1992
Department of Water Resources

11. Place of use in counties:

12. Do you own the property listed above as place of use? YES

13. Other Water Rights Used:

14. Remarks:

15. Basis of Claim: PERMIT

16. Signature(s)

(a.) By signing below, I/We acknowledge that I/We have received, read and understand the form entitled "How you will receive notice in the Snake River Basin Adjudication." (b.) I/We do ____ do not ____ wish to receive and pay a small annual fee for monthly copies of the docket sheet.

Number of attachments: One

For Individuals:

I/We do solemnly swear or affirm that the statements contained in the foregoing document are true and correct.

Signature of Claimant(s): Jerry Frame Date: 3/26/92

_____ Date: _____

State of Idaho)
) SS.
County of Valley)

Subscribed and sworn (or affirmed) before me this 26th day of March 19 92

Fiona K Lynskey
Notary Public

Seal

Residing at Cascade

My Commission Expires 5-3-94

MICROFILMED
AUG 24 1992

Dept. of Water Resources
Adjudication Bureau
P. O. Box 83720
Boise, ID 83720-0098



Po Box closed



RECEIVED
OCT - 3 2002
Department of Water Resources

RECEIVED
OCT 0 9 2002
WATER RESOURCES
WESTERN REGION

63-9750

JERRY INAMA
PO BOX 131
ATLANTA ID 83601

State of Idaho
DEPARTMENT OF WATER RESOURCES
1301 North Orchard Street, Boise, ID 83706 - P.O. Box 83720, Boise, ID 83720-0098
Phone: (208) 327-7900 Fax: (208) 327-7866 Web Site: www.idwr.state.id.us

DIRK KEMPTHORNE
Governor

KARL J. DREHER
Director

September 27, 2002

RE: Water Rights in Reporting Area 13, Basin 63
Snake River Basin Adjudication (SRBA)

Dear Water Right Claimant(s):

Please find enclosed the Idaho Department of Water Resources recommendations for your water right claim(s) in Basin 63 for the Boise River drainage basin above Lucky Peak dam. We have also enclosed instructions for reviewing (1) your recommended water right(s), and (2) other recommended right(s) in your area. Water rights for nearly all domestic and/or stockwater rights were recommended separately in an earlier report, and most of those now have been decreed by the SRBA Court.

Note that you have until January 31, 2003, in which to review your water rights or those of other claimants and to file any objection to our recommendations. Information on the other water rights can be found at the county courthouses in Boise, Fairfield, Idaho City, and Mountain Home, and at all the Idaho Department of Water Resources offices (see addresses in enclosures).

If the SRBA Court does not receive an objection to our recommendation from you and no other party objects to your water right, your water right will be decreed early next year as recommended. You will receive your decree from the SRBA Court.

Completion of the SRBA is important for the future of water management in Idaho. We invite you to contact our regional offices with any questions you have about your water right(s) or this adjudication process.

Sincerely,

Karl J. Dreher
Director

Enclosures

IDAHO DEPARTMENT OF WATER RESOURCES
RECOMMENDED WATER RIGHTS ACQUIRED UNDER STATE LAW

RIGHT NUMBER: 63-9750

NAME AND ADDRESS: JERRY INAMA
PO BOX 131
ATLANTA ID 83601

SOURCE: SAWMILL CREEK TRIBUTARY: MIDDLE FORK BOISE RIVER

QUANTITY: 1.000 CFS
91.00 AFY

PRIORITY DATE: 08/10/1987

POINT OF DIVERSION: T06N R11E S34 SESW Within ELMORE County

PURPOSE AND PERIOD OF USE:

PURPOSE OF USE	PERIOD OF USE	QUANTITY
MINING	05/01 09/01	1.000 CFS 91.00 AFY

PLACE OF USE: MINING Within ELMORE County

T05N R11E S03 Lot 5 NENW		T05N R11E S03 Lot 3 NWNW	
T05N R11E S04 Lot 8 NENE		T06N R11E S34	NESW
T06N R11E S34	NWSW	T06N R11E S34	SWSW
T06N R11E S34	SESW	T06N R11E S34	NWSE
T06N R11E S34	SWSE	T06N R11E S34	SESE

OTHER PROVISIONS NECESSARY FOR DEFINITION OR ADMINISTRATION OF THIS WATER RIGHT:

THIS PARTIAL DECREE IS SUBJECT TO SUCH GENERAL PROVISIONS NECESSARY FOR THE DEFINITION OF THE RIGHTS OR FOR THE EFFICIENT ADMINISTRATION OF THE WATER RIGHTS AS MAY BE ULTIMATELY DETERMINED BY THE COURT AT A POINT IN TIME NO LATER THAN THE ENTRY OF A FINAL UNIFIED DECREE. SECTION 42-1412(6), IDAHO CODE.

EXPLANATORY MATERIAL: BASIS OF CLAIM - License

STATE OF IDAHO
DEPARTMENT OF WATER RESOURCES
WESTERN REGIONAL OFFICE
2735 AIRPORT WAY
BOISE, IDAHO 83705

RETURNED TO SENDER
REASON CHECKED
Unclaimed ____ Refused ____
Attempted-Not known ____
Insufficient Address ____
No such street ____ number ____
No such office in state ____
Do not remail in this envelope

ADDRESS SERVICE
REQUESTED

BOISE ID MAR 05 '02
PB METER 7038046
0.80
U.S. POSTAGE

No forward on order
Not at this
PO Box #

RECEIVED
MAR 07 2002
WATER RESOURCES
WESTERN REGION

JERRY INAMA
[redacted]

P.O. Box 751
Garden Valley 83622

63-9750
(Elmore)

- PER Elmore County Assessor 3/12/02

Sent again 3.12.02

02/22/2002

IDAHO DEPARTMENT OF WATER RESOURCES

PRELIMINARY RECOMMENDATION OF WATER RIGHTS ACQUIRED UNDER STATE LAW

RIGHT NUMBER: 63-9750

NAME AND ADDRESS: JERRY INAMA
PO BOX 131
ATLANTA ID 83601

SOURCE: SAWMILL CREEK TRIBUTARY: MIDDLE FORK BOISE RIVER

QUANTITY: 1.00 CFS
91.0 AFY

PRIORITY DATE: 08/10/1987

POINT OF DIVERSION:

T06N R11E S34 SESW Within ELMORE County

2 POINTS OF DIVERSION LOCATED IN T06N, R11E, S34, SESW.

PURPOSE AND PERIOD OF USE:

PURPOSE OF USE	PERIOD OF USE	QUANTITY
MINING	05/01 09/01	1.000 CFS 91.00 AFY

PLACE OF USE: MINING Within ELMORE County

T05N R11E S03 Lot 5 NENW		T05N R11E S03 Lot 3 NWNW	
T05N R11E S04 Lot 8 NENE		T06N R11E S34	NESW
T06N R11E S34	NWSW	T06N R11E S34	SWSW
T06N R11E S34	SESW	T06N R11E S34	NWSE
T06N R11E S34	SWSE	T06N R11E S34	SESE

OTHER PROVISIONS NECESSARY FOR DEFINITION OR ADMINISTRATION OF THIS WATER RIGHT:

THIS PARTIAL DECREE IS SUBJECT TO SUCH GENERAL PROVISIONS NECESSARY FOR THE DEFINITION OF THE RIGHTS OR FOR THE EFFICIENT ADMINISTRATION OF THE WATER RIGHTS AS MAY BE ULTIMATELY DETERMINED BY THE COURT AT A POINT IN TIME NO LATER THAN THE ENTRY OF A FINAL UNIFIED DECREE. SECTION 42-1412(6), IDAHO CODE.

EXPLANATORY MATERIAL: License

OWNER CODE	NAME & ADDRESS	PRIORITY DATE	WATER USE	USE PERIOD FROM	USE PERIOD TO	DIVERSION RATE	DIVERSION VOLUME
C	JERRY INAMA PO BOX 131 ATLANTA ID 836010000	08/10/1987	MINING ~~DOMESTIC~~	04-01 04-01	12-01 ~~12-01~~	1.000 CFS ~~0.040 CFS~~	
					TOTAL DIVERSION:	1.000 CFS	

Water Source: SAWMILL CREEK Tributary to: BOISE RIVER (Middle Fork) Stage: ~~PERMIT~~

Point(s) of Diversion: ~~T05N R11E S03~~ ~~NENW~~ ~~SENE~~ ~~NESW~~ ~~NWSW~~ SESW ELMORE County
T06N R11E S34 ELMORE County

Place of use Legal Description for: MINING

	NE								NW								SW								SE							
	NENE		NWNE		SWNE		SENE		NENW		NWNW		SWNW		SENW		NESW		NWSW		SWSW		SESW		NESE		NWSE		SWSE		SESE	
T R S	Lt	Ac	Lt	Ac	Lt	Ac	Lt	Ac	Lt	Ac	Lt	Ac	Lt	Ac	Lt	Ac	Lt	Ac	Lt	Ac	Lt	Ac	Lt	Ac	Lt	Ac	Lt	Ac	Lt	Ac	Lt	Ac
05N 11E 3									~~S~~ M		~~S~~																					
06N 11E 34																	X	X			M		M				X		M		X	

Place of use location for DOMESTIC is the same location as described for: MINING

POU County: ELMORE

Dates: Exam Made Date: Verified Date: Objection Filed Date:

Misc: Water District Number: Field Inspection Flag:
Presumption Flag:

See 4 & NENE

OWNER CODE	NAME & ADDRESS	PRIORITY DATE	WATER USE	USE PERIOD FROM	USE PERIOD TO	DIVERSION RATE	DIVERSION VOLUME
C	JERRY INAMA P.O. BOX 131 ATLANTA ID 836010000	08/10/1987	MINING	04/01	12/01	1.000 CFS	
			DOMESTIC	04/01	12/01	0.040 CFS	
					TOTAL DIVERSION:	1.000 CFS	

Water Source: SAWMILL CREEK Tributary to: BOISE RIVER Stage: PERMIT

Point(s) of Diversion:
T05N R11E S03 NENW ELMORE County
T06N R11E S34 SENE NESW NWSW SESW ELMORE County

Point of Diversion Name(s):

Name	Rate	Number

Place of use Legal Description for: MINING

	NE				NW				SW				SE			
	NENE	NWNE	SWNE	SENE	NENW	NWNW	SWNW	SENW	NESW	NWSW	SWSW	SESW	NESE	NWSE	SWSE	SESE
T R S	Lt Ac	Lt Ac	Lt Ac	Lt Ac	Lt Ac	Lt Ac	Lt Ac	Lt Ac	Lt Ac	Lt Ac	Lt Ac	Lt Ac	Lt Ac	Lt Ac	Lt Ac	Lt Ac
05N 11E 3					M											
06N 11E 34											M	M			M	

Place of use location for DOMESTIC is the same location as described for: MINING

Pou County: ELMORE

Conditions of Approval:

001 - A measuring device of a type approved by the Department shall be permanently installed and maintained as part of the diverting works.

004 - The issuance of this right does not grant any right-of-way or easement across the land of another.

005 - Use of water under this right is subject to control by the watermaster of State Water District No. .

06A - In the event that water used under this right should be discharged into a natural channel, settling ponds will be required which are capable of reducing the silt load to such a level that the quality of the water would not be impaired for other beneficial uses.

Dates: App. Received: Priority Date: 08/10/1987 (Priority Date Advanced.)
Proof Due Date: 09/01/1986 Proof Made Date: 08/10/1987 (Proof Received Late.)
Exam Made Date: 07/20/1988 Exam Sent to S.O.: 10/27/2000
Licensed Date:

Misc: Water District Number: Field Exam Fee: R (Received)

Western

RECEIVED

JUL 3 1 2001

WATER RESOURCES
WESTERN REGION

State of Idaho
Department of Water Resources

Water Right License

WATER RIGHT NO. 63-09750

Priority: August 10,1987

Maximum Diversion Rate: 1.00 CFS
Maximum Diversion Volume: 91.0 AF

It is hereby certified that JERRY INAMA
PO BOX 751
GARDEN VALLEY ID 83622 has complied with the terms and conditions of the permit, issued pursuant to Application for Permit dated June 19, 1981; and has submitted Proof of Beneficial Use on August 10, 1987. An examination indicates that the works have a diversion capacity of 1.18 cfs of water from:

SOURCE
SAWMILL CREEK **Tributary:** MIDDLE FORK BOISE RIVER

and a water right has been established as follows:

BENEFICIAL USE	PERIOD OF USE	DIVERSION RATE	ANNUAL DIVERSION VOLUME
MINING	05/01 to 09/01	1.00 CFS	91.0 AF

LOCATION OF POINT(S) OF DIVERSION:

SAWMILL CREEK SE¼SW¼ Sec. 34, Twp 06N, Rge 11E, B.M., ELMORE County
SAWMILL CREEK SE¼SW¼ Sec. 34, Twp 06N, Rge 11E, B.M., ELMORE County

PLACE OF USE: MINING

Twp Rge Sec	NE				NW				SW				SE				Totals
	NE	NW	SW	SE	NE	NW	SW	SE	NE	NW	SW	SE	NE	NW	SW	SE	
05N 11E 3					X L5	X L3											
05N 11E 4	X L8																
06N 11E 34									X	X	X	X		X	X	X	

CONDITIONS OF APPROVAL

1. Use of water under this water right will be regulated by the watermaster of State Water District No. 63.
2. The right holder shall maintain a measuring device and lockable controlling works of a type approved by the Department in a manner that will provide the watermaster suitable control of the diversion.

This license is issued pursuant to the provisions of Section 42-219, Idaho Code. The water right confirmed by this license is subject to all prior water rights and shall be used in accordance with Idaho law and applicable rules of the Department of Water Resources.

Signed and sealed this 27th day of July, 2001.

David R. Tuthill
for KARL J. DREHER
Director

Chris

IDAHO DEPARTMENT OF WATER RESOURCES
WESTERN REGION
2735 Airport Way
Boise, Idaho 83705-5082

RETURN SERVICE REQUESTED

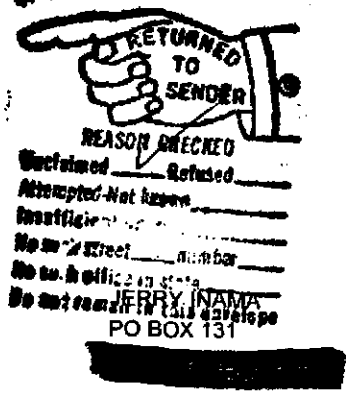

PRESORTED
FIRST CLASS



RECEIVED
JUL 03 2001
WATER RESOURCES
WESTERN REGION

BOF closed

63-9750

5N 11E S-3 NENW
6N 11E S-34 SWSW ¼ SWSE ¼ SESW
(Elmore County)

State of Idaho
DEPARTMENT OF WATER RESOURCES
1301 North Orchard Street, Statehouse Mail, Boise, Idaho 83720 - (208) 327-7900

CECIL D. ANDRUS
GOVERNOR
R. KEITH HIGGINSON
DIRECTOR

February 13, 1992

Jerry Inama
P.O. Box 131
Atlanta, ID 83601

Re: Snake River Basin Adjudication (SRBA)
Elmore County - Claim No. A63-09750

Dear Mr. Inama,

We are returning your hand-written Notice of Claim to a Water Right filed for your property in Elmore County. In addition, we are enclosing a computer-generated Notice of Claim which was created from our records for your Permit. We have noted some differences between the Permit and the claim which require your attention.

If you wish to file a claim on your existing Permit, the information about the priority date on the claim cannot be earlier in time than that on the Permit. All other components of the claim seem essentially the same.

You may file a claim on the Permit by signing and returning the computer generated claim form; the signature must be notarized. If you wish to pursue a priority date of June 19, 1981, you should know that this date is not supported by a recorded water right.

If you choose to return the hand-written claim, please complete Item #10 by providing the legal description of the location of your water use.

If we do not receive one of these documents in our office by March 13, 1992, we will assume you do not wish to continue the filing process and refund your filing fees.

Sincerely,

Roxanne McCarthy

Roxanne McCarthy
Sr. Water REsource Agent
Adjudication Bureau

RM:sf:state:tf
Enclosures:
Hand-written Notice of Claim
Computer-generated Notice of Claim

MICROFILMED
AUG 24 1992