AG3-8370

X66

POOR ORIGINAL

FEATHERVILLE QUADRANGLE
IDAHO
7.5-MINUTE SERIES (ORTHOPHOTOQUAD)

T3N
R10E
Sec. 10

(NOTES)

CLAIMANT COULDN'T GIVE EXACT LOCATION OF PID OR P/U. SINCE HE HADN'T BEEN UP THERE YET. HE GOT THE LAND AS A GIFT. SEE ATTACHED DOCUMENT. NO LATE FEE SINCE HE HAS AQUIRED THE LAND DECEMBER 1992 & NO ONE HAD FILED ON IT. Rdh

MICROFILMED
JUL 25 1994

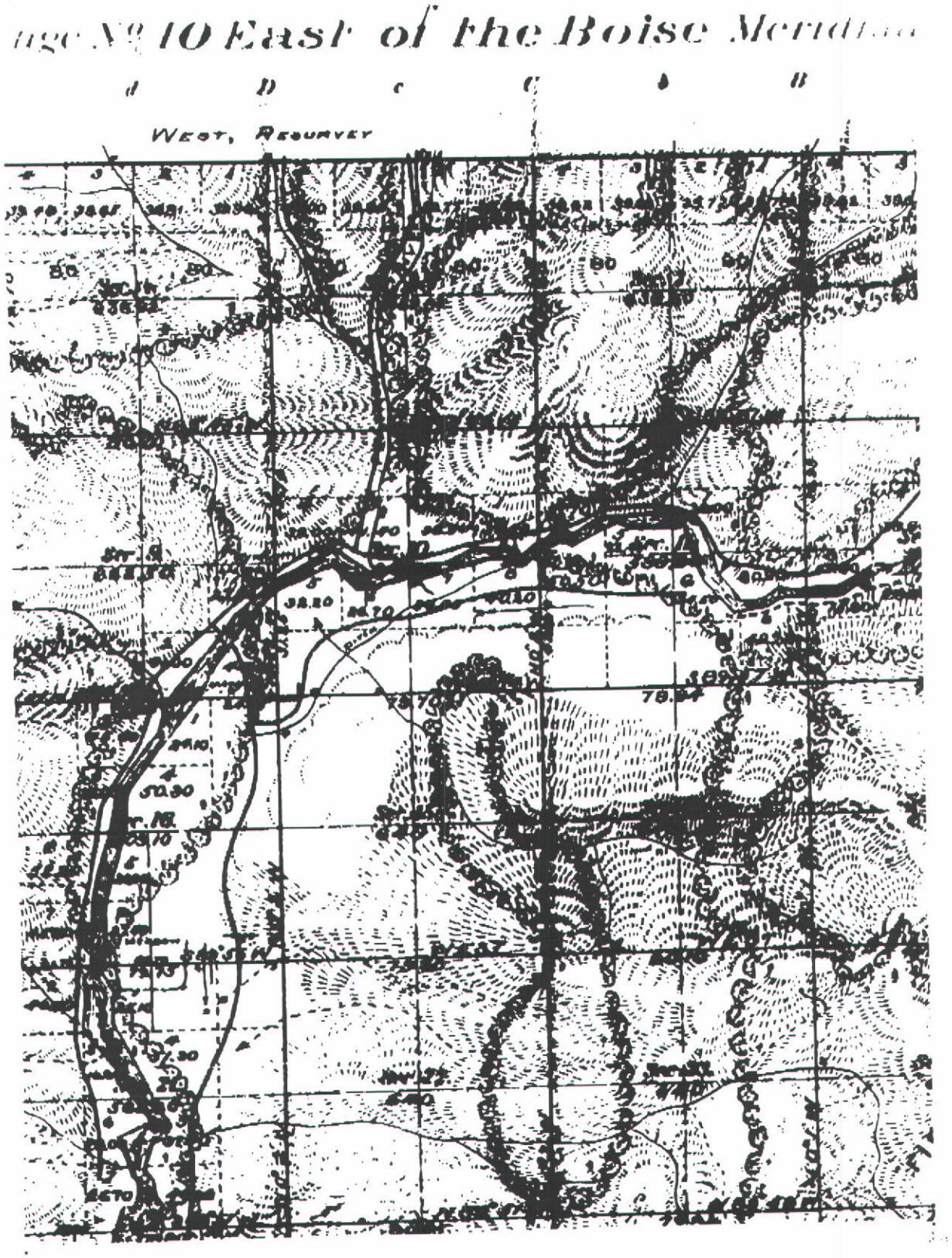
ge No 10 East of the Boise Merid
d D c C b B
West, Resurvey

Idaho Dept of Water Resources

Claim No(s): 63-8370
T3N, R10E,S 10
Prepared by: Sue Bock
Date: 6/28/2001

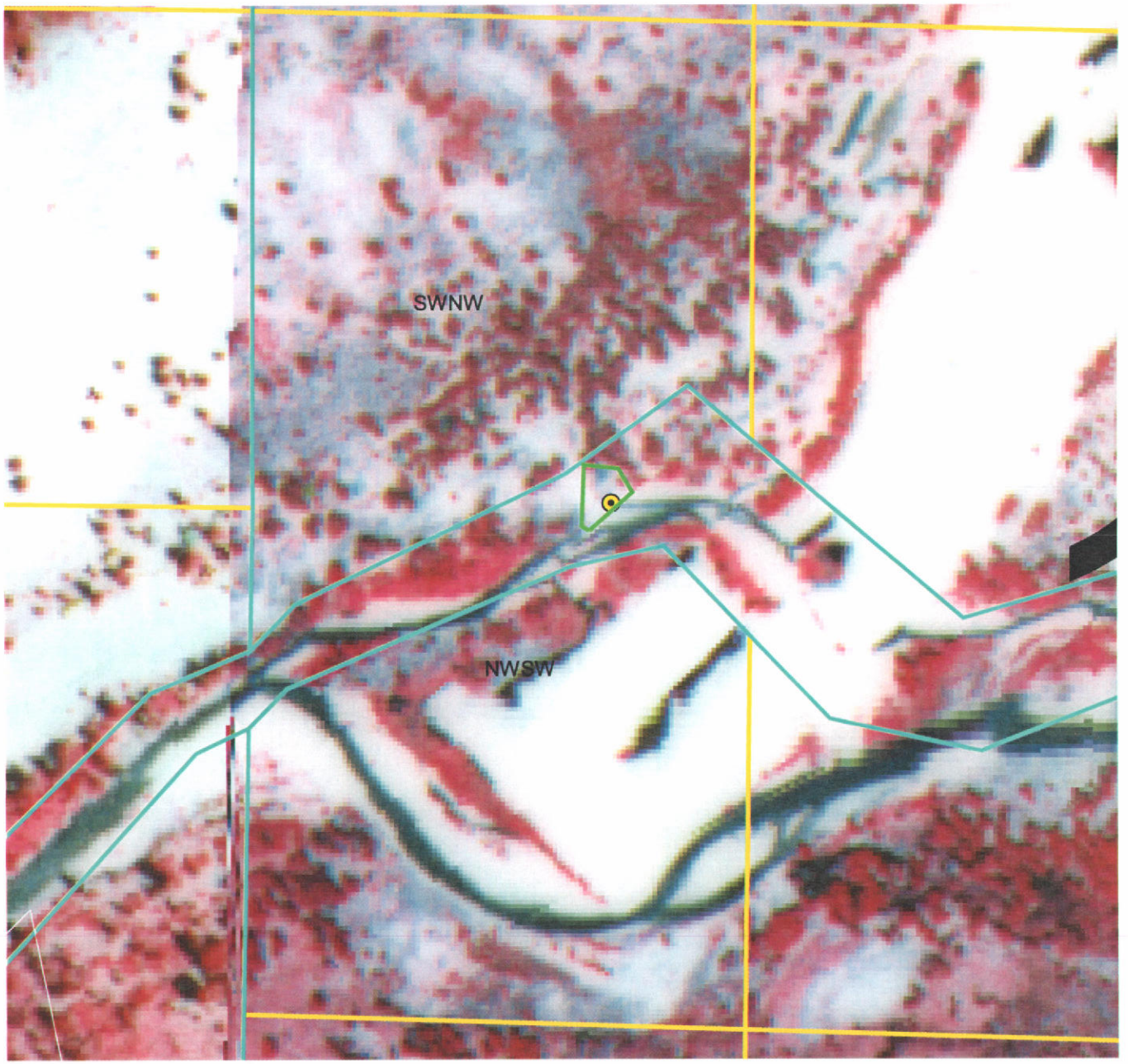

1987 NAPP Photo

Place of Use

Point of Diversion

Section lines

1/4 1/4 lines

N
W E
S

600 0 600 1200 Feet

IN THE DISTRICT COURT OF THE FIFTH JUDICIAL DISTRICT OF THE STATE OF IDAHO,
IN AND FOR THE COUNTY OF TWIN FALLS

IN RE THE GENERAL ADJUDICATION OF RIGHTS TO THE USE OF WATER FROM THE SNAKE RIVER BASIN WATER SYSTEM.

CIVIL CASE NUMBER: 39576

Ident. Number: **A63-08370**
Date Received: 2/26/1993
Receipt No: W015970
Received By: KSh

NOTICE OF CLAIM TO A WATER RIGHT ACQUIRED UNDER STATE LAW

1. Name: MELVIN RAY SHANGLE 208-587-5490
   Address: 2550 WEST 54 SOUTH
   MOUNTAIN HOME ID 83647
   OR
   Name: SHARON SHANGLE ROBINSON 208-587-5490
   Address: 2550 WEST 54 SOUTH
   MOUNTAIN HOME ID 83647

2. Date of Priority: SEP 29, 1976

3. Source: BOISE RIVER, SOUTH FORK Trib. to: BOISE RIVER

4. Point of Diversion:

Township	Range	Section	1/4 of	1/4 of	1/4	Lot	County
03N	10E	10	SW	NW		4	ELMORE
			NW	SW		4	ELMORE

5. Description of diverting works:
   PUMP

6. Water is used for the following purposes:

Purpose	From	To	C.F.S	(or)	A.F.A.
IRRIGATION	03/15	11/15	0.030		4.50
FIRE PROTECTION	01/01	12/31	0.060		

7. Total Quantity Appropriated is:
   0.060 C.F.S. (and/or) A.F.A.

8. Total consumptive use is Acre Feet Per Annum.

9. Non-irrigation uses:
   FIRE PROTECTION

MICROFILMED
JUL 25 1994

10. Place of Use:

Township	Range	Section	1/4 of	1/4	Lot	Use	Acres
03N	10E	10	SW	NW	4	IRR	
			NW	SW	4	IRR	1.0
					Section Acres		1.0
					Total Acres		1.0

11. Place of use in counties: ELMORE

12. Do you own the property listed above as place of use? YES

13. Other Water Rights Used:
DOMESTIC SPRING

14. Remarks:

15. Basis of Claim: LICENSE

16. Signature(s)

(a.) By signing below, I/We acknowledge that I/We have received, read and understand the form entitled "How you will receive notice in the Snake River Basin Adjudication." (b.) I/We do ____ do not ____ wish to receive and pay a small annual fee for monthly copies of the docket sheet.

Number of attachments: _____

For Individuals:

I/We do solemnly swear or affirm that the statements contained in the foregoing document are true and correct.

Signature of Claimant(s): Milvin R Shangle Date: 2/26/93

_____ Date: _____

MICROFILMED
JUL 25 1994

State of Idaho)
) SS.
County of ADA)

Subscribed and sworn (or affirmed) before me this 26th day of Feb 19 93

Ron Howerton
Notary Public

Seal

Residing at Ron Howerton
Residing at Boise, Idaho

My Commission Expires
My Commission Expires December 8, 1994

MICROFILMED
JUL 25 1994

AG3-8370

X66

POOR ORIGINAL

FEATHERVILLE QUADRANGLE
IDAHO
7.5-MINUTE SERIES (ORTHOPHOTOQUAD)



T3N
R10E
Sec. 10

(NOTES)

CLAIMANT COULDN'T GIVE EXACT LOCATION OF PID OR PIU. SINCE HE HADN'T BEEN UP THERE YET. HE GOT THE LAND AS A GIFT. SEE ATTACHED DOCUMENT. NO LATE FEE SINCE HE HAS AQUIRED THE LAND DECEMBER 1992 & NO ONE HAD FILED ON IT.

IED Rdh

JUL 25 1994

22

Form 42-1409(7)

NEW PROPERTY OWNER
NOTICE OF CHANGE OF WATER RIGHT OWNERSHIP

Please print or type
(see instructions on back of page)

DATE OF CLOSING: _____

LEGAL DESCRIPTION OF PROPERTY: Township_____ Range_____
Section_____,_____1/4 of_____1/4 of_____1/4,Govt. Lot_____, BM.
Lot_____,Block,_____,Subdivision/Townsite_____.
If you have additional legal descriptions, please attach separate sheet.

[ ] Served Only by a Public Service Water Supply (all water is received from a city or company who maintains water supply system, owns the water right, and bills the customer on a regular basis)

[ ] Water Right Number(s) Assigned by IDWR: 63-08370

[ ] Name and Address of Former Owner/Claimant(s)(Seller): RAY OR RUTH SHANGLE
P.O. Box 332
MTN. HOME, IDAHO

[ ] New Owner/Claimant (Purchaser): MELVIN RAY SHANGLE OR SHARON SHANGLE ROBINSON

[ ] New Mailing Address: 2550 WEST 54 SOUTH
MTN. HOME, IDAHO 83647

[ ] New Telephone Number: (208) 587-5490

[ ] Does the change in ownership result in a splitting of the water right owned/claimed? ___yes X no
If yes, then describe the portion of the water right that is now owned/claimed by the new owner:

[ ] Attach proof of ownership, describe proof attached: _____

(proof of ownership must describe either the property conveyed or include the claim number. Proof of ownership is not required if this form is signed by the former owner/claimant.)

[ ] Signature of New Owner/Claimant(s) Melvin R Shangle Date 3/26/93
Date

[ ] Signature of Former Owner/Claimant(s): Ray Shangle Date 3/26/1993
Ruth Shangle Date 3/26/93

(Signature of former claimant(s) is not required if proof of ownership is attached.)

(NOTE) 2/26/93
OWNERSHIP FORM CONFIRMED OWNERSHIP, HOWEVER, IT WAS NOT NECESSARY SINCE FORMER OWNERS DID NOT FILE A CLAIM, THIS HOWEVER ADDS PROOF TO OWNERSHIP... KRV

FOR IDWR USE ONLY:
Initial Review and Data-Entry
Date: **By:**
Further Action Needed:

Further Action Taken
Date: **By:**
Final Review and Data-Entry
Date: **By:**
Claim Numbers of Split, if any:

Original to be mailed to Idaho Department of Water Resources
Copies to Former Owner and New Owner

MICROFILMED
JUL 25 1994

INSTRUCTIONS

This form has been prepared to assist new owners of property to comply with the requirements of Section 42-1409(7), Idaho Code. This statute provides that new property owners notify the Department of Water Resources (IDWR) of any change in ownership of a water right during an adjudication of water rights, and if a claim for the water right has not been filed to file the needed claim(s).

Separate brochures are available from IDWR describing the adjudication of water rights and the requirement to notify IDWR of changes in ownership. If you would like any of these brochures or if you have questions about completing this form please contact your nearest office of IDWR or you may call 1-800-451-4129 (toll-free).

The first line of the form asks for the date of closing so IDWR will have a record of the effective date of the property transfer.

The second line of information requires the legal description of the property being transferred. This information is **ESSENTIAL** and should be available from the documents that will be present at the time of closing. The first two lines of the legal description **MUST** be completed. IDWR's records are based upon legal descriptions using township, range, section and fractions of a section descriptions, and this information must be included on the form. If you also have available a legal description based upon a townsite or subdivision and lot and block number, please also include this additional information. A lot and block legal description is **NOT** a substitute for the township, range, section and fraction of a section description.

After completing the legal description, if all water is supplied by a public service water supply you may check the first box; complete the name, address and telephone information for yourself, the new owner; sign the form in the space provided and return the form to the IDWR office nearest you.

If there are water rights associated with the property, the seller should be able to provide you with the water right number(s). The water right number(s) for the property are to be put in the space provided at the second box on the form. If you or the seller believe there are water rights for the property but the numbers are unknown, then you may wish to call or come into an office of IDWR for assistance in identifying the water rights for the property involved. If claims for the property have not been filed you will be so advised by IDWR.

After the water right number(s) for the property has been entered on the form, complete the name and address information for **BOTH** the former owner/seller and for yourself, the new owner, in the spaces provided. Please also include your telephone number. If the property you have purchased is only part of the property owned by the former owner/seller, you may be purchasing only part of the total water right held by the seller. This means the water right held by the seller must be split so you get your proportionate share of the water right. Be sure to include a description of the portion of the water right you have purchased. The seller should be able to help you describe the portion of the water right for the property you have purchased.

If the former owner/seller will sign the form and the seller is shown as the claimant of the water right in IDWR's records, then you do not need to attach proof of ownership of the land or the water right. The seller should know if the original claim was filed by him, or if the seller has filed a change in ownership so the seller is shown as the claimant of the water right in IDWR's records. If the seller is not going to sign the form then you must attach some proof of ownership of the property described at the top of the form or proof of ownership referencing the specific water right(s) for the property.

The new owner must sign the form in the space provided. If the former owner/seller is available to sign the form please do so in the space provided.

When complete, the new owner and the former owner/seller should each retain one of the copies and return the original of the form to IDWR. You may return the form to the IDWR office nearest you or to: Idaho Department of Water Resources, Statehouse Mail, Boise, ID 83720-9000, Attention: Adjudication Bureau.

Copy

D E E D O F G I F T

THIS INDENTURE, made this 10th day of December, 1992, between RAY C. SHANGLE and RUTH J. SHANGLE, HUSBAND AND WIFE, of Mountain Home, Idaho, hereinafter designated as the parties of the first part, and SHARON SHANGLE ROBINSON AND MELVIN RAY SHANGLE, children of the parties of the first part, whose address is 2550 West 54th South, Mountain Home, Idaho 83647, hereinafter designated as the parties of the second part;

WITNESSETH: That the said parties of the first part, for and in consideration of the love and affection which they have and bear unto the parties of the second part, and for the purpose of making them a gift, do by these presents remise, release, convey and forever quitclaim unto the parties of the second part in equal undivided shares of one-half each all of the following described real property located in the County of Elmore, State of Idaho, and bounded and described as follows:

> A tract of land located in Lot 4 (Southwest Quarter of the Northwest Quarter) of Section 10, Township 3 North, Range 10 East, Boise Meridian, more particularly described as follows: Beginning at a point situated North 74°56' East, a distance of 785.0 feet from the West one-quarter common to Section 9 and 10 of Township 3 North, Range 10 East, Boise Meridian thence North 62°16' East, a distance of 75.0 feet; thence South 26°34' East, a distance of 197.0 feet; thence South 51°08' West, a distance of 67.0 feet; thence North 29°11' West, a distance of 210.0 feet, to the point of beginning; containing 0.35 acres, more or less.

MICROFILMED
JUL 25 1994

TO HAVE AND TO HOLD all and singular the said prmises, together with the said appurtenances, unto the said parties of the second part in equal undivided shares of one-half

each for and during the rest and remainder of their natural lives, with full and absolute power and authority in the said parties of the second part to sell and convey said property or any part thereof during their lifetime, but if not sold and conveyed during their lifetime, then upon the death of each of them their respective interest shall go to their respective children left surviving, in equal shares, said children being named as follows:

Three children of Sharon Shangle Robinson, whose names are as follows:

Susan Robinson Lott,
Kristen Robinson Riley and
Randall E. Robinson.

Three children of Melvin Ray Shangle, whose names are as follows:

Teresa Shangle,
Clifford Shangle and
Alan Shangle.

IN WITNESS WHEREOF, the said parties of the first part have hereunto set their hands the day and year herein first above written.

Ray C. Shangle

Ray C. Shangle

Ruth J. Shangle

Ruth J. Shangle

MICROFILMED
JUL 25 1994

STATE OF IDAHO,)
) ss.
COUNTY OF ELMORE,)

On this 15th day of December, 1992, before me, the undersigned, a Notary Public in and for said state, personally appeared RAY C. SHANGLE and RUTH J. SHANGLE, known to me to be the persons whose names are subscribed to the foregoing instrument, and acknowledged to me that they executed the same.

IN WITNESS WHEREOF, I have hereunto set my hand and affixed my official seal, the day and year in this certificate first above written.

Notary Public for Idaho,
Residing at Mountain Home, ID.

MICROFILMED
JUL 25 1994

RIGHT NUMBER: 63-8370

NAME AND ADDRESS: MELVIN RAY SHANGLE
2550 W 54 S
MOUNTAIN HOME ID 83647

SHARON SHANGLE ROBINSON
2550 W 54 S
MOUNTAIN HOME ID 83647

SOURCE: SOUTH FORK BOISE RIVER TRIBUTARY: BOISE RIVER

QUANTITY: 0.06 CFS
4.5 AFY

PRIORITY DATE: 09/29/1976

POINT OF DIVERSION:

T03N R10E S10 SWNW Lot 4 Within ELMORE County

POINT OF DIVERSION IS ON LINE DIVIDING T03N, R10E, S10, SWNW AND NWSW.

PURPOSE AND PERIOD OF USE:

PURPOSE OF USE	PERIOD OF USE	QUANTITY
FIRE PROTECTION	01/01 12/31	0.060 CFS
IRRIGATION	03/15 11/15	0.030 CFS 4.50 AFY

PLACE OF USE:

IRRIGATION Within ELMORE County

T03N R10E S10 Lot 4 SWNW T03N R10E S10 Lot 4 NWSW 1.0

FIRE PROTECTION same as IRRIGATION

1 ACRES TOTAL

OTHER PROVISIONS NECESSARY FOR DEFINITION OR ADMINISTRATION OF THIS WATER RIGHT:

THIS PARTIAL DECREE IS SUBJECT TO SUCH GENERAL PROVISIONS NECESSARY FOR THE DEFINITION OF THE RIGHTS OR FOR THE EFFICIENT ADMINISTRATION OF THE WATER RIGHTS AS MAY BE ULTIMATELY DETERMINED BY THE COURT AT A POINT IN TIME NO LATER THAN THE ENTRY OF A FINAL UNIFIED DECREE. SECTION 42-1412(6), IDAHO CODE.

EXPLANATORY MATERIAL: License

S.O.J. 4-1 10-31

OWNER CODE	NAME & ADDRESS	PRIORITY DATE	WATER USE	USE PERIOD FROM	USE PERIOD TO	DIVERSION RATE	DIVERSION VOLUME
C	MELVIN RAY SHANGLE	09/29/1976	IRRIGATION	03-15	11-15	0.030 CFS	4.50 AFA
C	SHARON SHANGLE ROBINSON		FIRE PROTECTION	01-01	12-31	0.060 CFS	
	2550 WEST 54 SOUTH						
	MOUNTAIN HOME ID 83647				TOTAL DIVERSION:	0.060 CFS	4.5
	(208) 587-5490						

Water Source: BOISE RIVER, SOUTH FORK Tributary to: BOISE RIVER Stage: LICENSE

Point(s) of Diversion: T03N R10E S10 Lot04(SWNW) Lot04(NWSW) ELMORE County

Place of use Legal Description for: IRRIGATION

			NE				NW				SW				SE				
			NENE	NWNE	SWNE	SENE	NENW	NWNW	SWNW	SENW	NESW	NWSW	SWSW	SESW	NESE	NWSE	SWSE	SESE	
T	R	S	Lt Ac	Lt Ac	Lt Ac	Lt Ac	Lt Ac	Lt Ac	Lt Ac	Lt Ac	Lt Ac	Lt Ac	Lt Ac	Lt Ac	Lt Ac	Lt Ac	Lt Ac	Lt Ac	SUM
03N	10E	10						04-I				04-01							1.0
																	TOTAL ACRES		1.0

Place of use location for FIRE PROTECTION is the same location as described for: IRRIGATION

POU County: ELMORE

Non-Irrigation Uses: FIRE PROTECTION

Other Rights: DOMESTIC SPRING

Dates: Exam Made Date: Verified Date: Objection Filed Date:

Misc: Water District Number: 63 Field Inspection Flag:
Presumption Flag:

C18

OWNER CODE	NAME & ADDRESS	PRIORITY DATE	WATER USE	USE PERIOD FROM	USE PERIOD TO	DIVERSION RATE	DIVERSION VOLUME
C	RAY SHANGLE	09/29/1976	IRRIGATION	03/15	11/15	0.030 CFS	4.50 AFA
C	RUTH SHANGLE		FIRE PROTECTION	01/01	12/31	0.060 CFS	
	P.O. BOX 332						
	MOUNTAIN HOME ID 83647			TOTAL DIVERSION:		0.060 CFS	4.50 AFA

Water Source: BOISE RIVER, SOUTH FORK Tributary to: BOISE RIVER Stage: LICENSE

Point(s) of Diversion: T03N R10E S10 Lot 04(SWNW) Lot 04(NWSW) ELMORE County

Place of use Legal Description for: IRRIGATION

			NE				NW				SW				SE				
			NENE	NWNE	SWNE	SENE	NENW	NWNW	SWNW	SENW	NESW	NWSW	SWSW	SESW	NESE	NWSE	SWSE	SESE	
T	R	S	Lt Ac	Lt Ac	Lt Ac	Lt Ac	Lt Ac	Lt Ac	Lt Ac	Lt Ac	Lt Ac	Lt Ac	Lt Ac	Lt Ac	Lt Ac	Lt Ac	Lt Ac	Lt Ac	SUM
03N	10E	10							04-I			04-01							1.0
																	TOTAL ACRES		1.0

Place of use location for FIRE PROTECTION is the same location as described for: IRRIGATION

Pou County: ELMORE

Dates: App. Received: Priority Date: 09/29/1976
Proof Due Date: 11/01/1981 Proof Made Date:
Exam Made Date: Exam Sent to S.O.:
Licensed Date: 04/19/1982

Misc: Water District Number: 63 Field Exam Fee:

DEPARTMENT OF WATER RESOURCES
FIELD REPORT

1. Name of permit holder Ray & Mrs Ruth Shangle
   Postoffice address P.O. Box 332, Mtn. Home Phone 587-3081
   Person to contact _____ Phone _____

2. Source of water supply: Groundwater ☐ Surface water ☐ _____ (name spring, stream, etc.)
   Tributary to _____

3. Water will be used for the following purposes:
   Amount _____ c.f.s. for _____ AF/Annum (nature of use)
   Period of Use: from _____ to _____ (mo.-day) inclusive (mo.-day)
   Amount _____ c.f.s. for _____ AF/Annum (nature of use)
   Period of Use: from _____ to _____ (mo.-day) inclusive (mo.-day)
   Amount _____ c.f.s. for _____ AF/Annum (nature of use)
   Period of Use: from _____ to _____ (mo.-day) inclusive (mo.-day)
   Other uses: _____

Permit No. 63-8320
Examination for [illegible] @ 2000
9/30/79 @ 10-11

4. Total amount to be appropriated.
   Max Rate of Diversion . cubic feet per second and annual volume AF/Annum.

5. Location of Point(s) of Diversion:
   Township _____ N/S, Range _____ E/W, B.M., Section _____, Subdivision _____ ¼ ¼, _____ County
   Township _____ N/S, Range _____ E/W, B.M., Section _____, Subdivision _____ ¼ ¼, _____ County
   Township _____ N/S, Range _____ E/W, B.M., Section _____, Subdivision _____ ¼ ¼, _____ County
   Other Points of Diversions: _____

Description of diverting works: _____

Measuring device required: yes ☐ no ☐

6. Lands to be irrigated or place of use.

TWP.	RANGE	SEC.	NE¼				NW¼				SW¼				SE¼				TOTALS
			NE¼	NW¼	SW¼	SE¼	NE¼	NW¼	SW¼	SE¼	NE¼	NW¼	SW¼	SE¼	NE¼	NW¼	SW¼	SE¼	

TOTAL ACREAGE _____

10 East of the Boise Meridian
WEST, RESURVEY



Diagram of System

DATE OF EXAM 9/24/79

ACREAGE
Found 1 ✓
Recommended 1

Irrigation Requirement 4.5 ✓ Ac Ft/Ac

USE
Irrigation Q= .03 c.f.s. ✓ V= 4.5 ✓ AF/Ann. from 3/15 to 11/15
Domestic Q= c.f.s. V= AF/Ann. from to
Livestock Q= c.f.s. V= AF/Ann. from to
Fish Prot. Q= .06 cfs ✓ V= N/A ✓ dates 1/1 to 12/31
.06 4.5

Is water co-mingled? yes no ✓

Name source:
twp. N/S, Rge. E/W, B.M., Sec. , Sub. ¼ ¼ County

Exchange? yes no ✓

Name source exchanged with:
twp. N/S, Rge. E/W, B.M., Sec. , Sub. ¼ ¼ County

Point of Injection:
twp. N/S, Rge. E/W, B.M., Sec. , Sub. ¼ ¼ County

Point of exchange:
twp. N/S, Rge. E/W, B.M., Sec. , Sub. ¼ ¼ County

Total Q measured .06 cfs Method of measurement CALCULATION/OBSERVATION

Total Q recommended .06 cfs Meter No. Type. Condition

Total V recommended 4.5 AF/Ann

Recommended Amendments:

P.D.
Place of Use
Other
None ✓

MEASUREMENT CALCULATION:
Q = 1hp (80% eff)(8.8)/40psi (1/4 [illegible]) + 25' LIFT = .06 cfs Capacity

SYSTEM DESCRIPTION:
F+W CENTRIFUGAL PUMP 2hp (#1016107), 1½" FROM RIVER TO PUMP, 1½" OUTLET, 25' LIFT

REMARKS:

Examiner's Signature [signature] Date 1/2/80

Checked by DBS Date 1/30/80

Approved by [signature] Date 6/16/81

Idaho Dept of Water Resources

Claim No(s): 63-8370
T3N, R10E,S 10
Prepared by: Sue Bock
Date: 6/28/2001



1987 NAPP Photo

Place of Use

Point of Diversion

Section lines

1/4 1/4 lines

N
W E
S

600 0 600 1200 Feet