

IN THE DISTRICT COURT OF THE FIFTH JUDICIAL DISTRICT OF THE STATE OF IDAHO,
IN AND FOR THE COUNTY OF TWIN FALLS

IN RE THE GENERAL ADJUDICATION
OF RIGHTS TO THE USE OF WATER FROM
THE SNAKE RIVER BASIN WATER SYSTEM.

CIVIL CASE NUMBER: 39576

Ident. Number: **A36-0208020**
Date Received: 4/11/1990
Receipt No: S011959
Received By: _____

COPY
FOR VOR FILES
DO NOT RETURN

AMENDED NOTICE OF CLAIM TO A WATER RIGHT
ACQUIRED UNDER STATE LAW

AMENDED

1. Name: A & B IRRIGATION DISTRICT 208-436-3152
Address: P.O. BOX 675
RUPERT ID 83350

2. Date of Priority: SEP 9, 1948

3. Source: GROUNDWATER Trib. to:

4. Point of Diversion:

Township	Range	Section	1/4 of	1/4 of	1/4 of	Lot	County					
07S	23E	34	NW	SE	SW		MINIDOKA					
		22	NW	SW	SW		MINIDOKA					
			NW	NW	SE		MINIDOKA					
			NE	SE	SE		MINIDOKA					
	24E	23		NW	SW	NE		MINIDOKA				
				NW	SE	NE		MINIDOKA				
				NE	NW	SW		MINIDOKA				
				NW	SW	NE		MINIDOKA				
		25E	26		NW	SE	NE		MINIDOKA			
					NE	NW	SW		MINIDOKA			
					NW	SW	NE		MINIDOKA			
					SW	NW	SE		MINIDOKA			
			30	31		NW	SW	NE		MINIDOKA		
						SW	SE	NE		MINIDOKA		
						SE	NW	SE		MINIDOKA		
						SW	SE	NW		MINIDOKA		
				32	33		SW	SW	SE		MINIDOKA	
							NE	SE	SW		MINIDOKA	
					30	31		NE	NE	SW		MINIDOKA
								NW	NE	SW		MINIDOKA
08S	21E	22	NW	NE	SE		MINIDOKA					
			NW	SE	NW		JEROME					
		24	NW	SE	NE		JEROME					
			NW	SE	NE		JEROME					
		26	NW	SE	NE		JEROME					
			NW	SE	NE		JEROME					
		34	SE	NE	SW		MINIDOKA					
			SE	NE	SW		MINIDOKA					

Alfred date: 05/12/92
micro-filmed
AB 10-18-92

4. Point of Diversion: Continued

Township	Range	Section	1/4	of	1/4	of	1/4	Lot	County	
08S	21E	35	SW		SW		SW		JEROME	
			SE		SE		SE		JEROME	
	22E	30	SW		NW		SW		MINIDOKA	
			SW		NW		NE		MINIDOKA	
		23E	1	SW		SW		SE		MINIDOKA
				NE		NW		NE		MINIDOKA
			2	SW		SW		SW		MINIDOKA
				SE		NE		SW		MINIDOKA
			4	SW		SW		SW		MINIDOKA
				NE		SE		NE		MINIDOKA
			8	NE		NE		SE		MINIDOKA
				SW		SE		NE		MINIDOKA
			10	NE		SW		SW		MINIDOKA
				SW		SW		NE		MINIDOKA
			12	SE		SE		SW		MINIDOKA
				NW		NW		NW		MINIDOKA
	14	SE		NE		NW		MINIDOKA		
		SE		SE		SE		MINIDOKA		
	17	NW		NE		NW		MINIDOKA		
		NE		SE		SE		MINIDOKA		
	19	NW		SW		SE		MINIDOKA		
		SW		SE		NE		MINIDOKA		
	21	SW		SE		SW		MINIDOKA		
		SW		NW		SW		MINIDOKA		
	22	SW		NE		NW		MINIDOKA		
		NE		SE		SW		MINIDOKA		
	23	NW		SE		NW		MINIDOKA		
		NE		SE		SW		MINIDOKA		
	24	NW		SE		NW		MINIDOKA		
		NE		SE		NW		MINIDOKA		
	25	NW		SE		NW		MINIDOKA		
		NW		NW		SE		MINIDOKA		
	26	NE		NE		NE		MINIDOKA		
		SW		SE		NW		MINIDOKA		
	27	SW		SE		SW		MINIDOKA		
		SW		NE		SW		MINIDOKA		
	28	NW		SW		SW		MINIDOKA		
		SE		SE		NE		MINIDOKA		
	29	SE		NE		SE		MINIDOKA		
		NW		SE		SW		MINIDOKA		
	31	SE		NW		NW		MINIDOKA		
		NE		SW		SW		MINIDOKA		
	34	SE		NW		SE		MINIDOKA		
		SE		SE		SE		MINIDOKA		
	35	NE		SW		SW		MINIDOKA		
		SE		NW		SE		MINIDOKA		
	24E	1	SE		SE		NE		MINIDOKA	
			NW		NE		SE		MINIDOKA	
		2	SW		SE		NE		MINIDOKA	
			SW		SW		NE		MINIDOKA	
		3	NE		SW		SW		MINIDOKA	
			SE		NE		NW		MINIDOKA	
		4	NW		NW		SW		MINIDOKA	
			SE		NE		SE		MINIDOKA	

4. Point of Diversion: Continued

Township	Range	Section	1/4 of	1/4 of	1/4 of	Lot	County		
08S	24E	7	NW	NE	SE		MINIDOKA		
		8	NE	SE	NE		MINIDOKA		
		10	NW	SW	NE		MINIDOKA		
			SW	SW	NW		MINIDOKA		
			SE	SE	SW		MINIDOKA		
		11	SW	NE	NW		MINIDOKA		
			NW	NW	SE		MINIDOKA		
			NE	NW	NE		MINIDOKA		
		12	NE	NW	NE		MINIDOKA		
		13	NW	NW	NE		MINIDOKA		
		14	SW	SE	SW		MINIDOKA		
		15	SE	SW	NW		MINIDOKA		
		18	NE	SW	NW		MINIDOKA		
		21	NE	NW	NE		MINIDOKA		
			NE	SW	SW		MINIDOKA		
			SW	NE	SE		MINIDOKA		
		22	SW	NE	SE		MINIDOKA		
		23	SE	SE	SW		MINIDOKA		
		26	SE	SW	NE		MINIDOKA		
		29	SE	NW	SE		MINIDOKA		
		30	SW	NE	NW		MINIDOKA		
			SE	NW	SE		MINIDOKA		
			SW	SE	SW		MINIDOKA		
		25E	3	SE	NE	NW		MINIDOKA	
				NW	NW	NW		MINIDOKA	
				NE	NE	SE		MINIDOKA	
				5	NW	NE	NE		MINIDOKA
				6	NE	NE	SE		MINIDOKA
				11	NW	SW	SE		MINIDOKA
				12	NW	NW	NW		MINIDOKA
				13	NW	SW	SW		MINIDOKA
14	SW			NE	SW		MINIDOKA		
15	NW			SW	SW		MINIDOKA		
17	NW			NE	NE		MINIDOKA		
19	NE			NW	NE		MINIDOKA		
	SE			SW	NW		MINIDOKA		
	NE			SE	SW		MINIDOKA		
21	NW			NW	NW		MINIDOKA		
23	NW			NW	NW		MINIDOKA		
24	SE			NW	NW		MINIDOKA		
09S	21E			1	NW	NE	SW		JEROME
				3	NE	NW	SW		JEROME
					SE	SE	SW		JEROME
	22E				NW	NE	SE		JEROME
					NW	SE	SE		MINIDOKA
				7	SE	NE	NE		MINIDOKA
					NE	SE	NE		MINIDOKA
		SE	SW		NW		MINIDOKA		
		9	NE	NE	SW		MINIDOKA		
			NE	NE	SW		MINIDOKA		
			10	NE	SW	NE		MINIDOKA	
11	SE	NE	NW		MINIDOKA				

4. Point of Diversion: Continued

Township	Range	Section	1/4 of	1/4 of	1/4 of	Lot	County	
09S	22E	11	NE	SE	NW		MINIDOKA	
		15	NE	SW	NE		MINIDOKA	
			SW	SW	NE		MINIDOKA	
		18	NE	SW	SE		MINIDOKA	
		19	NW	SW	NW		MINIDOKA	
		20	NW	NE	NE		MINIDOKA	
		22	SE	SW	NE		MINIDOKA	
		28	NE	SE	SE		MINIDOKA	
		30	NW	NE	NE		MINIDOKA	
		33	SE	NE	SE		MINIDOKA	
		23E	2	NE	SW	NE		MINIDOKA
			3	NE	SE	NE		MINIDOKA
				NE	NW	SW		MINIDOKA
6	SE		NE	NE		MINIDOKA		
10S	21E	2	NW	SW	SE		MINIDOKA	
		22E	3	SW	NW	SW	JEROME	
			3	SE	NW	SW	MINIDOKA	

5. Description of diverting works:

WELLS, PUMPS, MOTORS- A&B IRRIGATION DISTRICT (UNIT B)

6. Water is used for the following purposes:

Purpose	From	To	C.F.S	(or)	A.F.A.
IRRIGATION	04/01	11/01	1100.000		

7. Total Quantity Appropriated is:

1100.000 C.F.S. (and/or) A.F.A.

8. Total consumptive use is 186420.3 Acre Feet Per Annum.

9. Non-irrigation uses:

DOMESTIC - DE MINIMUS DOMESTIC USE

10. Place of Use:

Township	Range	Section	1/4 of	1/4 of	Lot	Use	Acres
07S	23E	34	SW	SW	99	IRR	37.5
			SE	SW	99	IRR	38.7
Section Acres							76.2
	24E	22	NE	NE	98	IRR	22.3
			NW	NE	98	IRR	17.6
			SW	NE	98	IRR	28.9
			SE	NE	97	IRR	0.7
			SE	NE	98	IRR	32.1
			NE	SW	96	IRR	14.8

10. Place of Use: Continued

Township	Range	Section	1/4	of	1/4	Lot	Use	Acres
07S	24E	22	NE		SW	97	IRR	5.6
			NW		SW	96	IRR	36.0
			SW		SW	96	IRR	30.3
			SE		SW	94	IRR	2.7
			SE		SW	96	IRR	17.8
			SE		SW	97	IRR	15.9
			NE		SE	97	IRR	37.2
			NW		SE	97	IRR	26.3
			NW		SE	98	IRR	2.8
			SW		SE	94	IRR	10.1
			SW		SE	97	IRR	28.9
			SE		SE	94	IRR	10.1
			SE		SE	97	IRR	26.6
			Section Acres					366.7
		23	NE		NE	99	IRR	26.5
			NW		NE	99	IRR	32.7
			SW		NE	96	IRR	4.7
			SW		NE	99	IRR	28.6
			SE		NE	99	IRR	30.7
			NE		NW	98	IRR	1.6
			NE		NW	99	IRR	19.2
			NW		NW	98	IRR	22.2
			SW		NW	95	IRR	0.5
			SW		NW	98	IRR	29.0
			SE		NW	96	IRR	9.7
			SE		NW	98	IRR	3.9
			SE		NW	99	IRR	12.2
			NE		SW	95	IRR	9.9
			NE		SW	96	IRR	20.8
			NE		SW	98	IRR	1.8
			NW		SW	95	IRR	35.4
			NW		SW	98	IRR	2.8
			SW		SW	95	IRR	39.8
			SE		SW	95	IRR	35.8
			SE		SW	96	IRR	0.4
			NE		SE	96	IRR	20.1
			NE		SE	99	IRR	11.3
			NW		SE	96	IRR	35.9
			NW		SE	99	IRR	0.6
			SW		SE	95	IRR	2.4
			SW		SE	96	IRR	33.9
			SE		SE	96	IRR	36.3
			Section Acres					508.7
		26	NE		NE	99	IRR	37.9

10. Place of Use: Continued

Township	Range	Section	1/4	of	1/4	Lot	Use	Acres
07S	24E	26	NW		NE	98	IRR	4.9
			NW		NE	99	IRR	29.1
			SW		NE	99	IRR	27.4
			SE		NE	99	IRR	34.2
			NE		NW	98	IRR	38.3
			NW		NW	98	IRR	38.9
			SW		NW	98	IRR	29.7
			SE		NW	98	IRR	35.6
			NE		SW	93	IRR	1.6
			NE		SW	94	IRR	8.5
			NE		SW	98	IRR	14.1
			NW		SW	94	IRR	23.0
			NW		SW	98	IRR	0.9
			SW		SW	94	IRR	38.7
			SE		SW	93	IRR	12.7
			SE		SW	94	IRR	25.7
			NE		SE	99	IRR	32.1
			NW		SE	93	IRR	0.7
			NW		SE	99	IRR	4.2
			SW		SE	93	IRR	35.7
			SE		SE	93	IRR	22.3
			SE		SE	99	IRR	2.0
							Section Acres	498.2
		27	NE		NE	94	IRR	32.4
			NW		NE	94	IRR	37.9
			SW		NE	93	IRR	6.2
			SW		NE	94	IRR	14.7
			SE		NE	92	IRR	0.2
			SE		NE	94	IRR	17.2
			NE		NW	94	IRR	21.3
			NE		NW	96	IRR	8.6
			NW		NW	94	IRR	0.6
			NW		NW	96	IRR	34.8
			NW		NW	98	IRR	0.2
			SW		NW	93	IRR	6.2
			SW		NW	94	IRR	0.1
			SW		NW	98	IRR	21.5
			SE		NW	93	IRR	18.9
			SE		NW	94	IRR	6.1
			SE		NW	98	IRR	2.9
			NE		SW	92	IRR	9.1
			NE		SW	93	IRR	27.9
			NW		SW	93	IRR	36.0
			SW		SW	93	IRR	36.9
			SW		SW	99	IRR	0.2
			SE		SW	92	IRR	18.5

10. Place of Use: Continued

Township	Range	Section	1/4	of	1/4	Lot	Use	Acres	
07S	24E	27	SE		SW	93	IRR	10.3	
			SE		SW	99	IRR	8.1	
			NE		SE	92	IRR	21.0	
			NW		SE	92	IRR	14.2	
			NW		SE	93	IRR	1.2	
			SW		SE	92	IRR	31.6	
			SW		SE	99	IRR	6.2	
			SE		SE	92	IRR	36.5	
			Section Acres						487.5
		28	NE		NE	96	IRR	13.3	
			NE		NE	98	IRR	7.9	
			NW		NE	98	IRR	20.7	
			SW		NE	98	IRR	36.9	
			SE		NE	98	IRR	37.7	
			NE		SW	94	IRR	29.5	
			NW		SW	94	IRR	12.1	
			SW		SW	94	IRR	23.9	
			SE		SW	94	IRR	37.6	
			NE		SE	98	IRR	9.4	
			NE		SE	99	IRR	27.6	
			NW		SE	94	IRR	9.3	
			NW		SE	98	IRR	1.6	
			NW		SE	99	IRR	22.6	
			SW		SE	94	IRR	6.6	
			SW		SE	99	IRR	29.8	
			SE		SE	99	IRR	37.9	
			Section Acres						364.4
		29	SW		NW	99	IRR	31.9	
			SE		NW	99	IRR	38.8	
			NE		SW	94	IRR	32.7	
			NE		SW	99	IRR	7.3	
			NW		SW	94	IRR	0.4	
			NW		SW	99	IRR	37.5	
			SW		SW	93	IRR	34.4	
			SW		SW	99	IRR	4.0	
			SE		SW	93	IRR	29.2	
			SE		SW	94	IRR	6.4	
			NE		SE	94	IRR	4.5	
			NW		SE	94	IRR	34.2	
			SW		SE	93	IRR	5.9	
			SW		SE	94	IRR	33.1	
			SE		SE	94	IRR	38.4	

10. Place of Use: Continued

Township	Range	Section	1/4	of	1/4	Lot	Use	Acres
			Section		Acres			338.7
		30	NE	SE		99	IRR	37.7
			NW	SE		99	IRR	36.1
			SW	SE		99	IRR	24.6
			SE	SE		93	IRR	14.6
			SE	SE		99	IRR	20.3
			Section		Acres			133.3
		31	NE	NE		92	IRR	11.7
			NE	NE		93	IRR	6.8
			NE	NE		99	IRR	17.5
			NW	NE		99	IRR	33.0
			SW	NE		98	IRR	15.8
			SW	NE		99	IRR	21.7
			SE	NE		92	IRR	0.4
			SE	NE		98	IRR	17.5
			SE	NE		99	IRR	16.5
			NE	SE		97	IRR	15.8
			NE	SE		98	IRR	22.5
			NW	SE		97	IRR	21.5
			NW	SE		98	IRR	18.2
			SW	SE		94	IRR	3.4
			SW	SE		97	IRR	36.1
			SE	SE		94	IRR	0.6
			SE	SE		95	IRR	16.3
			SE	SE		97	IRR	20.3
			Section		Acres			295.6
		32	NE	NE		94	IRR	0.6
			NE	NE		99	IRR	27.7
			NW	NE		92	IRR	16.5
			NW	NE		93	IRR	10.2
			NW	NE		94	IRR	0.8
			NW	NE		99	IRR	9.1
			SW	NE		91	IRR	6.2
			SW	NE		92	IRR	5.0
			SW	NE		97	IRR	7.8
			SW	NE		99	IRR	18.8
			SE	NE		97	IRR	15.3
			SE	NE		99	IRR	21.6
			NE	NW		92	IRR	26.6
			NE	NW		93	IRR	10.9
			NW	NW		92	IRR	27.6
			NW	NW		93	IRR	10.1

10. Place of Use: Continued

Township	Range	Section	1/4	of	1/4	Lot	Use	Acres
07S	24E	32	SW		NW	91	IRR	1.2
			SW		NW	92	IRR	27.5
			SW		NW	98	IRR	6.6
			SE		NW	91	IRR	17.8
			SE		NW	92	IRR	18.9
			NE		SW	91	IRR	35.4
			NE		SW	96	IRR	1.3
			NE		SW	97	IRR	3.3
			NW		SW	91	IRR	24.6
			NW		SW	98	IRR	12.9
			SW		SW	91	IRR	16.5
			SW		SW	95	IRR	19.6
			SE		SW	91	IRR	7.8
			SE		SW	95	IRR	3.7
			SE		SW	96	IRR	26.2
			SE		SW	97	IRR	0.1
			NE		SE	97	IRR	29.2
			NW		SE	91	IRR	2.7
			NW		SE	97	IRR	36.4
			SW		SE	96	IRR	34.2
			SW		SE	97	IRR	5.6
			SE		SE	96	IRR	29.6
			SE		SE	97	IRR	6.5
							Section Acres	582.4
		33	NE		NE	91	IRR	36.1
			NW		NE	91	IRR	13.1
			NW		NE	93	IRR	17.8
			SW		NE	91	IRR	20.2
			SW		NE	93	IRR	17.1
			SE		NE	91	IRR	37.3
			NE		NW	93	IRR	28.8
			NE		NW	94	IRR	6.7
			NW		NW	93	IRR	0.6
			NW		NW	94	IRR	19.5
			NW		NW	99	IRR	11.7
			SW		NW	93	IRR	0.5
			SW		NW	94	IRR	0.1
			SW		NW	97	IRR	9.5
			SW		NW	99	IRR	23.0
			SE		NW	93	IRR	29.3
			NE		SW	93	IRR	30.6
			NE		SW	98	IRR	8.3
			NW		SW	93	IRR	7.8
			NW		SW	97	IRR	11.0
			SW		SW	93	IRR	4.1
			SW		SW	96	IRR	17.9

10. Place of Use: Continued

Township	Range	Section	1/4	of	1/4	Lot	Use	Acres
07S	24E	33	SW		SW	97	IRR	3.9
			SW		SW	98	IRR	2.7
			SE		SW	93	IRR	3.9
			SE		SW	98	IRR	32.7
			NE		SE	95	IRR	36.9
			NW		SE	91	IRR	1.1
			NW		SE	93	IRR	1.8
			NW		SE	95	IRR	13.1
			NW		SE	98	IRR	21.6
			SW		SE	98	IRR	40.4
			SE		SE	95	IRR	38.3
							Section Acres	547.4
		34	NE		NE	92	IRR	28.7
			NW		NE	92	IRR	4.6
			NW		NE	97	IRR	3.5
			NW		NE	99	IRR	25.2
			SW		NE	97	IRR	38.4
			SE		NE	97	IRR	16.0
			NE		NW	97	IRR	1.0
			NE		NW	99	IRR	41.0
			NW		NW	91	IRR	4.8
			NW		NW	93	IRR	2.4
			NW		NW	99	IRR	34.9
			SW		NW	91	IRR	15.1
			SW		NW	98	IRR	11.5
			SW		NW	99	IRR	4.1
			SE		NW	97	IRR	14.3
			SE		NW	98	IRR	7.9
			SE		NW	99	IRR	15.2
			NE		SW	97	IRR	0.2
			NE		SW	98	IRR	36.8
			NW		SW	95	IRR	24.3
			NW		SW	98	IRR	8.4
			SW		SW	95	IRR	22.5
			SW		SW	98	IRR	11.6
			SE		SW	98	IRR	32.8
			NE		SE	96	IRR	15.4
			NE		SE	97	IRR	22.6
			NW		SE	96	IRR	5.0
			NW		SE	97	IRR	18.2
			NW		SE	98	IRR	9.0
			SW		SE	96	IRR	19.9
			SW		SE	98	IRR	1.2
			SE		SE	96	IRR	38.9

10. Place of Use: Continued

Township	Range	Section	1/4	of 1/4	Lot	Use	Acres
						Section Acres	535.4
		35	NE	NE	93	IRR	21.0
			NE	NE	99	IRR	1.1
			NW	NE	93	IRR	32.1
			NW	NE	99	IRR	1.6
			SW	NE	99	IRR	28.0
			SE	NE	99	IRR	29.1
			NE	NW	93	IRR	20.6
			NE	NW	94	IRR	14.5
			NE	NW	99	IRR	1.0
			NW	NW	94	IRR	32.4
			NW	NW	95	IRR	3.1
			SW	NW	94	IRR	0.4
			SW	NW	95	IRR	25.8
			SE	NW	93	IRR	0.6
			SE	NW	94	IRR	0.7
			SE	NW	95	IRR	9.3
			SE	NW	99	IRR	18.5
			NE	SW	95	IRR	26.0
			NE	SW	98	IRR	0.5
			NE	SW	99	IRR	3.5
			NW	SW	95	IRR	22.0
			NW	SW	96	IRR	4.3
			NW	SW	97	IRR	5.7
			SW	SW	95	IRR	19.2
			SW	SW	96	IRR	7.0
			SE	SW	95	IRR	16.3
			SE	SW	98	IRR	8.3
			NE	SE	98	IRR	21.1
			NE	SE	99	IRR	13.4
			NW	SE	95	IRR	4.8
			NW	SE	98	IRR	8.6
			NW	SE	99	IRR	20.9
			SW	SE	98	IRR	31.8
			SE	SE	98	IRR	37.7
						Section Acres	490.9
	25E	27	NE	SW	99	IRR	31.7
			NW	SW	99	IRR	13.5
			SW	SW	99	IRR	30.2
			SE	SW	99	IRR	27.6
						Section Acres	103.0
		29	NE	SW	99	IRR	39.4

10. Place of Use: Continued

Township	Range	Section	1/4	of	1/4	Lot	Use	Acres
07S	25E	29	NW		SW	99	IRR	26.2
			SW		SW	99	IRR	32.5
			SE		SW	99	IRR	30.0
Section Acres								128.1
		30	SW		NW	97	IRR	28.3
			SE		NW	97	IRR	14.3
			NE		SW	97	IRR	13.7
			NE		SW	98	IRR	19.9
			NW		SW	97	IRR	27.2
			SW		SW	97	IRR	31.4
			SE		SW	97	IRR	18.1
			SE		SW	98	IRR	22.2
			NE		SE	99	IRR	35.2
			NW		SE	98	IRR	35.1
			SW		SE	98	IRR	38.5
			SW		SE	99	IRR	1.1
			SE		SE	99	IRR	28.6
Section Acres								313.6
		31	NE		NE	99	IRR	36.7
			NW		NE	98	IRR	7.6
			NW		NE	99	IRR	25.8
			SW		NE	95	IRR	5.5
			SW		NE	96	IRR	13.3
			SW		NE	99	IRR	2.8
			SE		NE	95	IRR	10.6
			SE		NE	99	IRR	8.5
			NE		NW	97	IRR	13.0
			NE		NW	98	IRR	13.8
			NE		NW	99	IRR	1.7
			NW		NW	97	IRR	14.3
			SW		NW	96	IRR	8.1
			SE		NW	96	IRR	21.9
			NE		SW	95	IRR	1.3
			NE		SW	96	IRR	33.1
			NW		SW	96	IRR	17.3
			SW		SW	95	IRR	1.1
			SW		SW	96	IRR	29.0
			SE		SW	95	IRR	28.4
			SE		SW	96	IRR	6.8
			NE		SE	95	IRR	21.5
			NW		SE	95	IRR	29.8
		NW		SE	96	IRR	6.8	
		SW		SE	93	IRR	4.1	
		SW		SE	95	IRR	29.0	

10. Place of Use: Continued

Township	Range	Section	1/4	of	1/4	Lot	Use	Acres
07S	25E	31	SE		SE	85	IRR	9.7
			SE		SE	93	IRR	29.1
							Section Acres	430.6
		32	NE		NE	97	IRR	9.7
			NE		NE	98	IRR	24.9
			NW		NE	97	IRR	1.4
			NW		NE	98	IRR	31.9
			SW		NE	97	IRR	37.5
			SW		NE	98	IRR	0.6
			NE		NW	98	IRR	34.8
			NW		NW	98	IRR	14.8
			NW		NW	99	IRR	15.1
			SW		NW	96	IRR	1.7
			SW		NW	98	IRR	24.0
			SE		NW	97	IRR	10.2
			SE		NW	98	IRR	15.4
			NE		SW	96	IRR	28.4
			NW		SW	96	IRR	30.8
			SW		SW	94	IRR	1.4
			SW		SW	96	IRR	34.3
			SE		SW	94	IRR	16.6
			SE		SW	96	IRR	19.6
			NE		SE	95	IRR	7.0
			NE		SE	96	IRR	0.2
			NE		SE	97	IRR	16.7
			NW		SE	95	IRR	4.1
			NW		SE	96	IRR	17.1
			NW		SE	97	IRR	3.3
			SW		SE	94	IRR	7.6
			SW		SE	95	IRR	30.4
			SW		SE	96	IRR	3.6
			SE		SE	95	IRR	35.3
			SE		SE	97	IRR	39.2
							Section Acres	517.6
		33	NE		NE	96	IRR	3.2
			NE		NE	99	IRR	15.7
			NW		NE	99	IRR	28.0
			SW		NE	96	IRR	9.1
			SW		NE	98	IRR	20.0
			SW		NE	99	IRR	6.1
			SE		NE	96	IRR	29.0
			SE		NE	99	IRR	0.1
			NE		NW	99	IRR	35.1
			NW		NW	99	IRR	37.1

10. Place of Use: Continued

Township	Range	Section	1/4	of	1/4	Lot	Use	Acres			
07S	25E	33	SW		NW	97	IRR	9.6			
			SW		NW	98	IRR	17.3			
			SW		NW	99	IRR	10.8			
			SE		NW	98	IRR	29.0			
			SE		NW	99	IRR	9.5			
			NE		SW	98	IRR	39.3			
			NW		SW	95	IRR	0.6			
			NW		SW	96	IRR	15.3			
			NW		SW	97	IRR	4.8			
			NW		SW	98	IRR	21.1			
			SW		SW	92	IRR	0.8			
			SW		SW	95	IRR	33.7			
			SE		SW	92	IRR	17.4			
			SE		SW	95	IRR	2.5			
			SE		SW	98	IRR	3.4			
			NE		SE	96	IRR	39.1			
			NW		SE	98	IRR	21.6			
			SW		SE	92	IRR	1.8			
			SW		SE	93	IRR	8.3			
			SW		SE	96	IRR	9.6			
			SW		SE	98	IRR	1.8			
			SE		SE	93	IRR	2.1			
			SE		SE	96	IRR	19.8			
			Section Acres								502.6
					34	NE		NW	98	IRR	19.5
						NE		NW	99	IRR	17.8
						NW		NW	98	IRR	9.7
						NW		NW	99	IRR	10.1
						SW		NW	98	IRR	37.4
						SE		NW	98	IRR	36.2
			NE		SW	97	IRR	18.8			
			NE		SW	98	IRR	16.6			
			NW		SW	97	IRR	16.1			
			NW		SW	98	IRR	19.7			
			SW		SW	97	IRR	35.9			
			SE		SW	97	IRR	40.7			
Section Acres								278.5			
08S	21E	22	NE		SW	97	IRR	7.6			
			SE		SW	97	IRR	22.9			
			NE		SE	98	IRR	10.8			
			NE		SE	99	IRR	16.2			
			NW		SE	97	IRR	8.2			
			NW		SE	98	IRR	16.1			
			SW		SE	97	IRR	16.7			

10. Place of Use: Continued

Township	Range	Section	1/4 of	1/4	Lot	Use	Acres
08S	21E	22	SW	SE	98	IRR	24.0
			SE	SE	98	IRR	14.6
			SE	SE	99	IRR	23.4
Section Acres							160.5
		23	NW	SW	99	IRR	5.8
			SW	SW	98	IRR	8.2
			SW	SW	99	IRR	27.6
			SE	SW	98	IRR	40.8
			NE	SE	97	IRR	18.3
			NW	SE	96	IRR	0.4
			NW	SE	97	IRR	2.0
			SW	SE	96	IRR	15.1
			SW	SE	97	IRR	1.0
			SW	SE	98	IRR	22.1
			SE	SE	96	IRR	15.9
			SE	SE	97	IRR	24.1
Section Acres							181.3
		24	SW	NW	97	IRR	22.6
			SE	NW	97	IRR	7.0
			NW	SW	97	IRR	23.6
			SW	SW	97	IRR	14.8
Section Acres							68.0
		25	NW	NE	98	IRR	10.2
			SE	NE	98	IRR	24.7
			NW	NW	97	IRR	10.9
			NW	NW	99	IRR	6.8
			SW	NW	99	IRR	27.5
			SE	NW	98	IRR	10.5
			SE	NW	99	IRR	1.3
			NE	SW	96	IRR	9.7
			NE	SW	98	IRR	18.0
			NE	SW	99	IRR	9.8
			NW	SW	99	IRR	38.5
			SW	SW	99	IRR	18.6
			SE	SW	96	IRR	14.5
			SE	SW	99	IRR	4.9
			NE	SE	96	IRR	13.8
			NE	SE	98	IRR	25.9
			NW	SE	96	IRR	13.5
			NW	SE	98	IRR	25.2
			SW	SE	96	IRR	20.6
			SE	SE	96	IRR	20.4

10. Place of Use: Continued

Township	Range	Section	1/4	of 1/4	Lot	Use	Acres
							Section Acres 325.3
		26	NE	NE	96	IRR	39.7
			NW	NE	96	IRR	13.4
			NW	NE	97	IRR	1.0
			SW	NE	96	IRR	3.6
			SW	NE	97	IRR	31.7
			SE	NE	95	IRR	4.2
			SE	NE	96	IRR	32.4
			NE	NW	97	IRR	1.9
			NE	NW	98	IRR	11.7
			NE	NW	99	IRR	15.5
			NW	NW	98	IRR	25.6
			NW	NW	99	IRR	40.8
			SW	NW	98	IRR	0.1
			SW	NW	99	IRR	34.6
			SE	NW	97	IRR	28.3
			SE	NW	99	IRR	2.5
			NE	SW	94	IRR	6.7
			NE	SW	97	IRR	28.7
			NW	SW	94	IRR	9.6
			NW	SW	97	IRR	7.4
			NW	SW	99	IRR	3.8
			SW	SW	91	IRR	2.7
			SW	SW	94	IRR	36.2
			SE	SW	91	IRR	2.7
			SE	SW	92	IRR	5.8
			SE	SW	94	IRR	31.4
			NE	SE	95	IRR	39.2
			NW	SE	94	IRR	2.8
			NW	SE	95	IRR	20.5
			NW	SE	97	IRR	14.4
			SW	SE	92	IRR	10.8
			SW	SE	93	IRR	3.3
			SW	SE	94	IRR	9.6
			SW	SE	95	IRR	15.4
			SE	SE	93	IRR	19.3
			SE	SE	95	IRR	20.6
							Section Acres 577.9
		27	NE	NE	98	IRR	13.8
			NE	NE	99	IRR	24.3
			NW	NE	97	IRR	15.6
			NW	NE	98	IRR	21.5
			SW	NE	96	IRR	8.1
			SW	NE	97	IRR	1.2

10. Place of Use: Continued

Township	Range	Section	1/4	of	1/4	Lot	Use	Acres
08S	21E	27	SE		NE	96	IRR	35.4
			NE		NW	97	IRR	22.4
			SE		NW	97	IRR	7.5
			NE		SE	96	IRR	36.6
			NW		SE	96	IRR	20.1
			SE		SE	96	IRR	11.7
			Section Acres					218.2
		33	SW		SW	98	IRR	20.5
			SE		SW	98	IRR	14.5
			NE		SE	99	IRR	4.4
			NW		SE	99	IRR	0.1
			SW		SE	98	IRR	15.4
			SW		SE	99	IRR	17.0
			SE		SE	99	IRR	39.0
			Section Acres					110.9
		34	NE		SW	97	IRR	6.6
			NW		SW	97	IRR	5.4
			SW		SW	97	IRR	24.7
			SW		SW	99	IRR	13.3
			SE		SW	96	IRR	0.9
			SE		SW	97	IRR	37.0
			NE		SE	98	IRR	32.4
			NW		SE	97	IRR	0.9
			NW		SE	98	IRR	16.0
			SW		SE	96	IRR	12.0
			SW		SE	97	IRR	2.2
			SW		SE	98	IRR	25.0
			SE		SE	96	IRR	9.5
			SE		SE	98	IRR	29.2
			Section Acres					215.1
		35	NE		NE	93	IRR	39.2
			NW		NE	92	IRR	30.1
			NW		NE	93	IRR	9.0
			SW		NE	92	IRR	17.7
			SW		NE	93	IRR	6.2
			SW		NE	97	IRR	3.4
			SW		NE	98	IRR	9.0
			SE		NE	93	IRR	23.9
			SE		NE	97	IRR	12.3
			NE		NW	91	IRR	15.3
			NE		NW	92	IRR	24.2
			NW		NW	91	IRR	37.9

10. Place of Use: Continued

Township	Range	Section	1/4	of	1/4	Lot	Use	Acres			
08S	21E	35	SW		NW	91	IRR	34.0			
			SW		NW	99	IRR	3.4			
			SE		NW	91	IRR	9.6			
			SE		NW	92	IRR	14.5			
			SE		NW	98	IRR	6.8			
			SE		NW	99	IRR	4.6			
			NE		SW	98	IRR	20.6			
			NE		SW	99	IRR	18.1			
			NW		SW	99	IRR	39.0			
			SW		SW	95	IRR	12.1			
			SW		SW	99	IRR	25.7			
			SE		SW	95	IRR	13.6			
			SE		SW	98	IRR	13.9			
			SE		SW	99	IRR	10.6			
			NE		SE	97	IRR	38.2			
			NW		SE	97	IRR	10.4			
			NW		SE	98	IRR	28.3			
			SW		SE	96	IRR	7.2			
			SW		SE	97	IRR	6.9			
			SW		SE	98	IRR	24.7			
			SE		SE	96	IRR	11.0			
			SE		SE	97	IRR	26.7			
			Section Acres								608.1
				22E	30	SW		NW	98	IRR	5.1
						NW		SW	98	IRR	6.3
						SW		SW	96	IRR	17.7
			Section Acres								29.1
					35	NE		NE	99	IRR	28.6
		NW		NE		99	IRR	21.9			
		SW		NE		99	IRR	29.3			
		SE		NE		99	IRR	38.0			
		NE		SE		99	IRR	29.5			
		NW		SE		99	IRR	11.4			
		SW		SE		98	IRR	25.4			
		SE		SE		98	IRR	25.7			
		SE		SE		99	IRR	8.2			
Section Acres								218.0			
	23E	1	NE		NE	92	IRR	39.2			
			NW		NE	92	IRR	9.2			
			NW		NE	97	IRR	3.4			
			NW		NE	99	IRR	23.3			
			SW		NE	95	IRR	2.1			

10. Place of Use: Continued

Township	Range	Section	1/4	of	1/4	Lot	Use	Acres
08S	23E	1	SW		NE	97	IRR	38.0
			SE		NE	92	IRR	13.3
			SE		NE	95	IRR	0.1
			SE		NE	96	IRR	4.7
			SE		NE	97	IRR	3.0
			SE		NE	98	IRR	16.4
			NE		NW	99	IRR	38.2
			NW		NW	99	IRR	37.8
			SW		NW	97	IRR	30.0
			SW		NW	99	IRR	8.9
			SE		NW	97	IRR	38.5
			SE		NW	99	IRR	0.3
			NE		SW	94	IRR	0.1
			NE		SW	95	IRR	26.6
			NE		SW	97	IRR	9.8
			NW		SW	94	IRR	7.8
			NW		SW	95	IRR	1.3
			NW		SW	97	IRR	27.6
			SW		SW	94	IRR	38.4
			SE		SW	94	IRR	7.5
			SE		SW	95	IRR	30.0
			NE		SE	96	IRR	15.6
			NE		SE	98	IRR	23.0
			NW		SE	95	IRR	21.7
			NW		SE	96	IRR	14.6
			NW		SE	97	IRR	0.5
			SW		SE	95	IRR	14.5
			SW		SE	96	IRR	25.5
			SE		SE	96	IRR	36.9
			SE		SE	98	IRR	1.1
			Section Acres					608.9
		2	NE		NE	95	IRR	0.6
			NE		NE	99	IRR	36.2
			NW		NE	99	IRR	39.0
			SW		NE	95	IRR	6.6
			SW		NE	96	IRR	10.8
			SW		NE	97	IRR	4.6
			SW		NE	99	IRR	4.5
			SE		NE	95	IRR	37.8
			SE		NE	99	IRR	0.7
			NE		NW	97	IRR	7.0
			NE		NW	98	IRR	2.1
			NE		NW	99	IRR	26.7
			NW		NW	98	IRR	38.5
			SW		NW	97	IRR	9.0
			SW		NW	98	IRR	25.6

10. Place of Use: Continued

Township	Range	Section	1/4	of	1/4	Lot	Use	Acres
08S	23E	2	SE		NW	97	IRR	39.6
			SE		NW	98	IRR	0.1
			NE		SW	93	IRR	3.8
			NE		SW	96	IRR	11.0
			NE		SW	97	IRR	23.5
			NW		SW	93	IRR	12.0
			NW		SW	97	IRR	16.0
			NW		SW	98	IRR	0.3
			SW		SW	93	IRR	37.9
			SE		SW	93	IRR	18.7
			SE		SW	96	IRR	19.4
			NE		SE	94	IRR	0.5
			NE		SE	95	IRR	34.4
			NW		SE	95	IRR	7.4
			NW		SE	96	IRR	31.7
			SW		SE	94	IRR	9.3
			SW		SE	95	IRR	3.8
			SW		SE	96	IRR	25.2
			SE		SE	94	IRR	29.6
			SE		SE	95	IRR	8.8
							Section Acres	582.7
		3	NE		NE	97	IRR	1.0
			NE		NE	98	IRR	31.0
			NW		NE	97	IRR	27.9
			NW		NE	98	IRR	7.2
			SW		NE	94	IRR	7.8
			SW		NE	95	IRR	0.1
			SW		NE	97	IRR	31.7
			SE		NE	97	IRR	34.3
			SE		NE	98	IRR	5.5
			NE		NW	95	IRR	2.0
			NE		NW	96	IRR	18.7
			NE		NW	97	IRR	11.8
			NE		NW	99	IRR	4.6
			NW		NW	96	IRR	26.4
			NW		NW	99	IRR	11.7
			SW		NW	95	IRR	5.1
			SW		NW	96	IRR	35.7
			SE		NW	94	IRR	1.4
			SE		NW	95	IRR	32.1
			SE		NW	96	IRR	5.3
			NE		SW	94	IRR	5.5
			NE		SW	95	IRR	31.9
			NW		SW	95	IRR	30.1
			NW		SW	96	IRR	4.2
			SW		SW	90	IRR	0.3

10. Place of Use: Continued

Township	Range	Section	1/4	of	1/4	Lot	Use	Acres
08S	23E	3	SW		SW	91	IRR	15.9
			SW		SW	95	IRR	0.5
			SE		SW	90	IRR	15.7
			SE		SW	91	IRR	0.6
			SE		SW	94	IRR	4.2
			SE		SW	95	IRR	3.5
			NE		SE	93	IRR	3.2
			NE		SE	94	IRR	29.4
			NE		SE	97	IRR	6.0
			NW		SE	94	IRR	39.5
			NW		SE	97	IRR	0.1
			SW		SE	90	IRR	17.1
			SW		SE	94	IRR	19.8
			SE		SE	90	IRR	1.7
			SE		SE	92	IRR	4.9
			SE		SE	93	IRR	13.5
			SE		SE	94	IRR	11.2
							Section Acres	560.1
		4	NE		NE	96	IRR	8.2
			NE		NE	98	IRR	18.5
			NE		NE	99	IRR	6.2
			NW		NE	98	IRR	40.3
			SW		NE	98	IRR	12.6
			SE		NE	96	IRR	13.7
			SE		NE	98	IRR	22.1
			NE		NW	93	IRR	0.5
			NE		NW	97	IRR	10.4
			NE		NW	98	IRR	20.0
			NW		NW	93	IRR	12.5
			NW		NW	97	IRR	5.4
			SW		NW	97	IRR	22.0
			SE		NW	97	IRR	30.5
			SE		NW	98	IRR	1.5
			NE		SW	94	IRR	2.1
			NE		SW	95	IRR	0.1
			NE		SW	97	IRR	19.3
			NW		SW	95	IRR	5.1
			NW		SW	97	IRR	23.1
			SW		SW	95	IRR	18.5
			SE		SW	94	IRR	3.0
			SE		SW	95	IRR	26.1
			NE		SE	94	IRR	37.3
			NE		SE	96	IRR	2.1
			NW		SE	94	IRR	36.4
			SW		SE	91	IRR	11.0
			SW		SE	94	IRR	18.7

10. Place of Use: Continued

Township	Range	Section	1/4	of	1/4	Lot	Use	Acres
08S	23E	4	SW		SE	95	IRR	6.5
			SE		SE	91	IRR	14.8
			SE		SE	94	IRR	16.6
			Section Acres					465.1
		5	NE		NE	93	IRR	35.9
			NW		NE	93	IRR	37.5
			NW		NE	99	IRR	0.2
			SW		NE	93	IRR	18.5
			SW		NE	96	IRR	11.3
			SW		NE	99	IRR	8.2
			SE		NE	93	IRR	9.7
			SE		NE	96	IRR	27.6
			NE		NW	93	IRR	5.7
			NE		NW	99	IRR	0.7
			SW		NW	99	IRR	16.0
			SE		NW	99	IRR	33.6
			NE		SW	99	IRR	33.9
			NW		SW	99	IRR	29.0
			SE		SW	96	IRR	8.9
			NE		SE	96	IRR	33.8
			NW		SE	96	IRR	20.3
			NW		SE	99	IRR	18.1
			SW		SE	96	IRR	18.2
			SE		SE	96	IRR	40.4
			Section Acres					407.5
		8	NE		NE	95	IRR	29.7
			NE		NE	99	IRR	6.0
			NW		NE	95	IRR	34.1
			SW		NE	95	IRR	38.0
			SW		NE	97	IRR	0.6
			SE		NE	95	IRR	10.8
			SE		NE	97	IRR	0.5
			SE		NE	99	IRR	23.9
			NE		NW	95	IRR	9.2
			SE		NW	95	IRR	8.9
			NE		SW	95	IRR	0.1
			NE		SW	96	IRR	0.1
			SW		SW	96	IRR	1.7
			SE		SW	96	IRR	26.8
			NE		SE	97	IRR	33.2
			NW		SE	95	IRR	2.1
			NW		SE	97	IRR	33.5
			SW		SE	97	IRR	12.5
			SE		SE	97	IRR	34.1

10. Place of Use: Continued

Township	Range	Section	1/4	of	1/4	Lot	Use	Acres
								Section Acres 305.8
		9	NE	NE		91	IRR	23.3
			NE	NE		94	IRR	13.4
			NW	NE		91	IRR	29.2
			NW	NE		94	IRR	5.4
			NW	NE		95	IRR	1.9
			NW	NE		98	IRR	3.9
			SW	NE		94	IRR	39.5
			SW	NE		98	IRR	0.3
			SE	NE		94	IRR	39.0
			NE	NW		91	IRR	1.6
			NE	NW		94	IRR	0.8
			NE	NW		95	IRR	33.8
			NW	NW		95	IRR	27.1
			NW	NW		99	IRR	10.2
			SW	NW		99	IRR	39.8
			SE	NW		94	IRR	21.1
			SE	NW		95	IRR	4.0
			SE	NW		98	IRR	2.0
			SE	NW		99	IRR	9.7
			NE	SW		94	IRR	2.2
			NE	SW		98	IRR	34.9
			NW	SW		98	IRR	39.8
			SW	SW		97	IRR	29.4
			SW	SW		98	IRR	8.4
			SE	SW		97	IRR	15.9
			SE	SW		98	IRR	11.2
			NE	SE		94	IRR	7.9
			NE	SE		96	IRR	8.7
			NE	SE		97	IRR	2.0
			NW	SE		94	IRR	10.2
			NW	SE		97	IRR	7.6
			SW	SE		97	IRR	30.1
			SE	SE		96	IRR	19.3
			SE	SE		97	IRR	9.8
								Section Acres 543.4
		10	NE	NE		90	IRR	2.3
			NE	NE		92	IRR	36.8
			NE	NE		93	IRR	0.6
			NW	NE		90	IRR	37.9
			NW	NE		92	IRR	0.7
			SW	NE		90	IRR	10.0
			SW	NE		92	IRR	15.4
			SW	NE		97	IRR	3.5

10. Place of Use: Continued

Township	Range	Section	1/4	of	1/4	Lot	Use	Acres
08S	23E	10	SW		NE	99	IRR	3.4
			SE		NE	92	IRR	28.4
			SE		NE	99	IRR	7.8
			NE		NW	90	IRR	34.2
			NE		NW	97	IRR	3.5
			NW		NW	90	IRR	1.1
			NW		NW	91	IRR	26.3
			NW		NW	97	IRR	11.6
			SW		NW	97	IRR	34.9
			SE		NW	90	IRR	4.0
			SE		NW	97	IRR	33.9
			NE		SW	96	IRR	11.3
			NE		SW	97	IRR	14.4
			NE		SW	99	IRR	5.7
			NW		SW	96	IRR	14.1
			NW		SW	97	IRR	17.6
			SW		SW	96	IRR	36.1
			SE		SW	96	IRR	23.2
			SE		SW	98	IRR	10.7
			NE		SE	98	IRR	11.7
			NE		SE	99	IRR	27.0
			NW		SE	92	IRR	0.1
			NW		SE	96	IRR	0.6
			NW		SE	98	IRR	2.9
			NW		SE	99	IRR	32.5
			SW		SE	98	IRR	31.9
			SW		SE	99	IRR	0.1
			SE		SE	98	IRR	33.1

Section Acres 569.3

Total Acres 14254.6

11. Place of use in counties: MINIDOKA, JEROME

12. Do you own the property listed above as place of use? NO

13. Other Water Rights Used:
SEE REMARKS

14. Remarks:

P/U WITHIN LANDS OF A & B IRRIGATION DISTRICT, WELLS UNIT B
CONSUMPTIVE USE 2.59 ACRE FEET/ACRE
THE FOLLOWING POINTS OF DIVERSION INCLUDE MORE THAN ONE WELL:
T07S, R23E, SEC 34, SESW - MINIDOKA
T07S, R24E, SEC 26, SESE; SEC 28, SWNE; SEC 30, NWSE; SEC 32,
SENE; SEC 33, NWSE; SEC 35, SWSE - MINIDOKA

14. Remarks: Continued

T08S, R21E, SEC 26, SENE; SEC 35, SESE - JEROME
T08S, R22E, SEC 35, SWSE - MINIDOKA
T08S, R23E, SEC 02, NWNE; SEC 04, SWSW; SEC 05, SENE;
SEC 12, SWNE; SEC 12, SESW; SEC 14, NWNW;
SEC 15, NENW; SEC 17, SESE; SEC 19, SWSE;
SEC 23, NWSW; SEC 24, SESW; SEC 28, SWSW;
SEC 29, SENE - MINIDOKA
T08S, R24E, SEC 03, SENE; SEC 04, SWSW; SEC 11, NENW;
SEC 13, NWNE; SEC 31, SESW - MINIDOKA
T08S, R25E, SEC 03, NENW; SEC 03, NWNW; SEC 05, NENE;
SEC 06, NESE; SEC 12, NWNW; SEC 15, SWSW;
SEC 19, NWNE; SEC 19, SWNW; SEC 23, NWNW - MINIDOKA
T09S, R22E, SEC 15, SWNE; SEC 18, SWSE; SEC 33, NESE - MINIDOKA
SPREAD ACRE RIGHTS 36-15127Z0 & Z1 AND 36-15192 TO 36-15196
INCLUSIVE LIST THE EXPANSION ACRES PLACES OF USE.
CLAIM 36-02080Z0, Z1, Z2, Z3, & Z4 LISTS THE ORIGINAL P/U
ACRES BEFORE ADDITIONAL SPREAD ACRES.
THE IRRIGATION DISTRICT "TRACTS" ARE IDENTIFIED IN THE COLUMN FOR
"LOTS" WITH THIS CODE AS DESCRIBED ON ATTACHED MEMO.

15. Basis of Claim: LICENSE

Water Right Number: 20736

16. Signature(s)

(a.) By signing below, I/We acknowledge that I/We have received, read and understand the form entitled "How you will receive notice in the Snake River Basin Adjudication." (b.) I/We do _____ do not _____ wish to receive and pay a small annual fee for monthly copies of the docket sheet.

Number of attachments: _____

For Organizations:

I do solemnly swear or affirm that I am PRESIDENT of A&B IRRIGATION DISTRICT, that I have signed the foregoing document in the space below as PRESIDENT of A&B IRRIGATION DISTRICT and that the statements contained in the foregoing document are true and correct.

[Signature]
Signature of Authorized Agent

PRESIDENT - A&B IRRIGATION DISTRICT
Title and Organization

MAY 21, 1992
Date

State of Idaho)
County of MINIDOKA) SS.

Subscribed and sworn (or affirmed) before me this 21st day of MAY 19 92

[Signature]
Notary Public

Seal

Residing at RUPERT, ID
My Commission Expires 3-21-96

17. Notice of Appearance:

Notice is hereby given that I, ROGER D. LING will be acting as attorney at law on behalf of the claimant signing above, and that all notices required by law to be mailed by the director to the claimant signing above should be mailed to me at the address listed below.

Signature [Signature]

Address P.O. BOX 396 RUPERT, ID 83350

Date MAY 21, 1992

Phone
CONVERSATION MEMORANDUM

A+B Irrig Dist.
NAME OF PARTY Virgil Temple
EMPLOYEE: R.V. Worstell

DATE 4/29/92 -11am
FILE A36-02080 20-24
+ A36-15127 20+21

RE: Amendments of Irrig. Dist. Claims

Mr. Temple said he had been contacted by Roger Ling,
The district's Attorney regarding the difference between
the total claimed acres (place of use) on A36-02080 20-2
inclusive. Our figures (taken from the District
maps supplied to us) showed the accumulated places
of use to be 446.3^{Acres} less than had been claimed
originally (62,604.3 acres). This is an ^{difference} ~~error~~ of
0.713% of the total area. It was decided that
the District could amend their claims A36-02080 20,
21, 22, 23, + 24 and claims A36-15127 20 + 21
to adjust acres from their expansion claim ~~to~~
(1984 priority) to the original license claim (with
a 1948 priority).

The above difference in the two areas is within
the estimated accuracy of the measurements
taken from the maps supplied.

R.V. Worstell
Sr. Water Right Agent (Adjudication)

P.S. Virgil felt this should be taken care of between
Mr Ling and our office.

Memo to Files: Claims A01-00014
 A01-10225
 A36-0208020
 A36-1512720

THE DISTRICT'S "TRACT" DESIGNATIONS ARE IDENTIFIED IN THE COLUMN FOR "LOTS" WITH THIS CODE:

TRACT	LOT	IDENTIFICATION	LOT
A	99	FARM UNIT C	81
B	98	FARM UNIT D	80
C	97	FARM UNIT E	79
D	96	FARM UNITS F, G, H	78
E	95	KASWORM	77
F	94	KINCAID	76
G	93	LOTS 1 & 2	75
H	92	LOTS 4, 5, 6, 7, 8, 9, 10	74
J	91	NELSON	73
K	90	"OUT" AREAS	72
L	89	SCHOOL SECT. 36	
M	88	NORTH 1/2	71
N	87	SOUTH 1/2	70
O	86	WISECAVER	69
P	85	FARM UNIT A	68
Q	84	SORENSEN	67
R	83	STEINMETZ	66
S	82	YOUREE	65

COPY

IN THE DISTRICT COURT OF THE FIFTH JUDICIAL DISTRICT OF THE STATE OF IDAHO,
IN AND FOR THE COUNTY OF TWIN FALLS

IN RE THE GENERAL ADJUDICATION
OF RIGHTS TO THE USE OF WATER FROM
THE SNAKE RIVER BASIN WATER SYSTEM.

FOR YOUR FILES
DO NOT RETURN

CIVIL CASE NUMBER: 39576

Ident. Number: A36-02080Z1

Date Received: 4/11/1990

Receipt No: S011959

Received By: _____

AMENDED NOTICE OF CLAIM TO A WATER RIGHT AMENDED
ACQUIRED UNDER STATE LAW

1. Name: LARGE CLAIM
Address:

BOISE ID 00000

2. Date of Priority: SEP 9, 1948

3. Source: LARGE CLAIM Trib. to:

4. Point of Diversion:

Township	Range	Section	1/4 of 1/4 of 1/4	Lot	County
65N	46E	36			SUBSCRIPTION

5. Description of diverting works:
WELLS, PUMPS, MOTORS- A&B IRRIGATION DISTRICT (UNIT B)

6. Water is used for the following purposes:

Purpose	From	To	C.F.S	(or)	A.F.A.
GW RECHARGE FROM STOR	01/01	12/31	9999999.000		9999999.00

7. Total Quantity Appropriated is:
9999999.000 C.F.S. (and/or) 9999999.00 A.F.A.

8. Total consumptive use is 9999999.0 Acre Feet Per Annum.

9. Non-irrigation uses:

10. Place of Use:

Township	Range	Section	1/4 of 1/4	Lot	Use	Acres
08S	23E	11	NE	91	IRR	4.9
			NE	97	IRR	32.8
			NW	94	IRR	0.4
			NW	96	IRR	0.4
			NW	97	IRR	35.7

10. Place of Use: Continued

Township	Range	Section	1/4	of	1/4	Lot	Use	Acres
08S	23E	11	SW		NE	91	IRR	0.2
			SW		NE	94	IRR	25.0
			SW		NE	97	IRR	12.5
			SE		NE	91	IRR	32.9
			SE		NE	97	IRR	5.3
			NE		NW	93	IRR	7.5
			NE		NW	94	IRR	2.6
			NE		NW	95	IRR	10.4
			NE		NW	96	IRR	11.1
			NE		NW	97	IRR	3.5
			NW		NW	92	IRR	7.9
			NW		NW	93	IRR	21.2
			NW		NW	95	IRR	4.0
			SW		NW	92	IRR	5.8
			SW		NW	95	IRR	24.7
			SW		NW	99	IRR	2.2
			SE		NW	94	IRR	11.3
			SE		NW	95	IRR	26.2
			NE		SW	94	IRR	21.0
			NE		SW	95	IRR	16.5
			NW		SW	95	IRR	9.1
			NW		SW	98	IRR	3.8
			NW		SW	99	IRR	23.3
			SW		SW	87	IRR	17.0
			SW		SW	89	IRR	6.6
			SW		SW	95	IRR	3.4
			SW		SW	98	IRR	11.1
			SE		SW	87	IRR	3.5
			SE		SW	89	IRR	30.9
			SE		SW	95	IRR	2.4
			NE		SE	90	IRR	30.3
			NE		SE	91	IRR	0.8
			NE		SE	94	IRR	4.2
			NW		SE	94	IRR	40.1
			SW		SE	89	IRR	36.4
			SE		SE	88	IRR	5.3
			SE		SE	89	IRR	14.3
			SE		SE	90	IRR	14.6
			Section Acres					583.1
		12	NE		NE	99	IRR	35.5
			NW		NE	98	IRR	4.9
			NW		NE	99	IRR	34.8
			SW		NE	96	IRR	9.4
			SW		NE	97	IRR	0.3
			SW		NE	99	IRR	27.9
			SE		NE	96	IRR	17.1

10. Place of Use: Continued

Township	Range	Section	1/4	of	1/4	Lot	Use	Acres
08S	23E	12	SE		NE	99	IRR	19.7
			NE		NW	98	IRR	35.4
			NE		NW	99	IRR	1.4
			NW		NW	91	IRR	29.3
			NW		NW	98	IRR	9.1
			SW		NW	91	IRR	24.9
			SW		NW	98	IRR	13.8
			SE		NW	97	IRR	13.5
			SE		NW	98	IRR	19.7
			SE		NW	99	IRR	1.6
			NE		SW	97	IRR	38.8
			NE		SW	98	IRR	0.1
			NW		SW	90	IRR	26.4
			NW		SW	97	IRR	7.7
			NW		SW	98	IRR	4.8
			SW		SW	88	IRR	12.5
			SW		SW	90	IRR	20.1
			SW		SW	97	IRR	4.5
			SE		SW	88	IRR	7.9
			SE		SW	94	IRR	8.3
			SE		SW	97	IRR	19.8
			NE		SE	96	IRR	36.4
			NW		SE	96	IRR	29.4
			NW		SE	97	IRR	6.4
			SW		SE	94	IRR	0.1
			SW		SE	95	IRR	15.2
			SW		SE	96	IRR	22.8
			SW		SE	97	IRR	0.1
			SE		SE	89	IRR	20.4
			SE		SE	95	IRR	4.8
			SE		SE	96	IRR	12.9

Section Acres 597.7

13	NE	NE	95	IRR	39.8
	NW	NE	94	IRR	15.8
	NW	NE	95	IRR	22.2
	SW	NE	94	IRR	17.3
	SW	NE	95	IRR	7.0
	SW	NE	97	IRR	11.5
	SW	NE	98	IRR	1.5
	SE	NE	95	IRR	22.0
	SE	NE	97	IRR	16.3
	NE	NW	88	IRR	0.9
	NE	NW	94	IRR	38.0
	NW	NW	88	IRR	30.3
	NW	NW	94	IRR	7.1
	NW	NW	99	IRR	0.5

10. Place of Use: Continued

Township	Range	Section	1/4	of	1/4	Lot	Use	Acres
08S	23E	13	SW		NW	88	IRR	0.1
			SW		NW	94	IRR	6.8
			SW		NW	99	IRR	32.1
			SE		NW	94	IRR	33.0
			SE		NW	98	IRR	0.3
			SE		NW	99	IRR	0.5
			NE		SW	94	IRR	2.4
			NE		SW	98	IRR	33.8
			NE		SW	99	IRR	2.5
			NW		SW	98	IRR	4.9
			NW		SW	99	IRR	34.1
			SW		SW	93	IRR	19.3
			SW		SW	98	IRR	17.5
			SW		SW	99	IRR	1.0
			SE		SW	98	IRR	38.7
			NE		SE	97	IRR	38.2
			NW		SE	97	IRR	25.6
			NW		SE	98	IRR	14.2
			SW		SE	97	IRR	21.1
			SW		SE	98	IRR	18.1
			SE		SE	97	IRR	37.3
							Section Acres	611.7
		14	NE		NE	88	IRR	35.3
			NE		NE	89	IRR	0.4
			NE		NE	98	IRR	1.0
			NW		NE	88	IRR	3.4
			NW		NE	89	IRR	12.7
			NW		NE	98	IRR	20.3
			SW		NE	98	IRR	36.3
			SE		NE	88	IRR	2.3
			SE		NE	98	IRR	4.3
			SE		NE	99	IRR	22.5
			NE		NW	87	IRR	17.5
			NE		NW	89	IRR	4.7
			NE		NW	98	IRR	15.8
			NW		NW	87	IRR	37.1
			SW		NW	87	IRR	0.4
			SW		NW	97	IRR	33.2
			SE		NW	87	IRR	0.8
			SE		NW	97	IRR	26.5
			SE		NW	98	IRR	10.7
			NE		SW	96	IRR	16.3
			NE		SW	97	IRR	18.1
			NE		SW	98	IRR	0.1
			NW		SW	96	IRR	4.0
			NW		SW	97	IRR	33.6

10. Place of Use: Continued

Township	Range	Section	1/4	of	1/4	Lot	Use	Acres
08S	23E	14	SW		SW	94	IRR	10.3
			SW		SW	96	IRR	26.7
			SW		SW	97	IRR	0.3
			SE		SW	96	IRR	39.7
			NE		SE	93	IRR	10.6
			NE		SE	98	IRR	2.3
			NE		SE	99	IRR	15.1
			NW		SE	93	IRR	4.9
			NW		SE	96	IRR	18.3
			NW		SE	98	IRR	14.3
			SW		SE	93	IRR	17.1
			SW		SE	96	IRR	19.3
			SE		SE	93	IRR	42.1
							Section Acres	578.3
		15	NE		NE	87	IRR	30.9
			NE		NE	97	IRR	5.3
			NE		NE	99	IRR	0.6
			NW		NE	87	IRR	1.4
			NW		NE	97	IRR	0.8
			NW		NE	99	IRR	35.7
			SW		NE	97	IRR	22.1
			SW		NE	98	IRR	13.7
			SW		NE	99	IRR	1.1
			SE		NE	87	IRR	1.7
			SE		NE	97	IRR	35.7
			NE		NW	99	IRR	34.5
			NW		NW	99	IRR	36.7
			SW		NW	98	IRR	33.2
			SW		NW	99	IRR	4.6
			SE		NW	98	IRR	33.1
			SE		NW	99	IRR	3.5
			NE		SW	95	IRR	26.8
			NE		SW	96	IRR	0.3
			NE		SW	98	IRR	9.6
			NW		SW	95	IRR	18.5
			NW		SW	98	IRR	20.2
			SW		SW	95	IRR	37.8
			SE		SW	95	IRR	25.1
			SE		SW	96	IRR	13.9
			NE		SE	94	IRR	0.1
			NE		SE	96	IRR	1.4
			NE		SE	97	IRR	35.9
			NW		SE	95	IRR	4.7
			NW		SE	96	IRR	8.1
			NW		SE	97	IRR	19.9
			NW		SE	98	IRR	4.9

10. Place of Use: Continued

Township	Range	Section	1/4	of	1/4	Lot	Use	Acres
08S	23E	15	SW		SE	96	IRR	36.4
			SE		SE	94	IRR	25.9
			SE		SE	96	IRR	11.9
			SE		SE	97	IRR	0.6
			Section Acres					596.6
		17	NE		NE	99	IRR	38.3
			NW		NE	96	IRR	22.4
			NW		NE	99	IRR	13.6
			SW		NE	96	IRR	20.7
			SW		NE	99	IRR	11.2
			SE		NE	96	IRR	0.1
			SE		NE	99	IRR	39.6
			NE		NW	96	IRR	35.2
			NW		NW	96	IRR	2.4
			SW		NW	96	IRR	2.8
			SE		NW	96	IRR	27.6
			SE		NW	99	IRR	3.6
			NE		SW	97	IRR	1.6
			SE		SW	97	IRR	24.6
			NE		SE	97	IRR	19.0
			NE		SE	99	IRR	18.3
			NW		SE	97	IRR	11.8
			SW		SE	97	IRR	20.7
			SE		SE	97	IRR	36.7
			Section Acres					350.2
		19	NE		SE	99	IRR	13.7
			NW		SE	96	IRR	6.5
			NW		SE	99	IRR	1.6
			SW		SE	96	IRR	34.6
			SW		SE	99	IRR	2.7
			SE		SE	99	IRR	30.3
			Section Acres					89.4
		20	NE		NE	94	IRR	22.8
			NE		NE	98	IRR	9.0
			NW		NE	98	IRR	20.6
			SW		NE	94	IRR	4.3
			SW		NE	97	IRR	6.9
			SW		NE	98	IRR	19.7
			SE		NE	98	IRR	27.6
			NE		NW	98	IRR	17.4
			SW		NW	97	IRR	20.4
			SE		NW	97	IRR	28.9

10. Place of Use: Continued

Township	Range	Section	1/4	of	1/4	Lot	Use	Acres
08S	23E	20	SE		NW	98	IRR	5.4
			NE		SW	95	IRR	3.2
			NE		SW	96	IRR	3.7
			NE		SW	97	IRR	28.0
			NW		SW	96	IRR	18.0
			NW		SW	97	IRR	15.0
			SW		SW	96	IRR	39.4
			SE		SW	95	IRR	13.6
			SE		SW	96	IRR	24.6
			NE		SE	95	IRR	27.6
			NE		SE	98	IRR	11.0
			NW		SE	95	IRR	17.3
			NW		SE	97	IRR	10.0
			NW		SE	98	IRR	0.6
			SW		SE	95	IRR	31.4
			SE		SE	95	IRR	36.7

Section Acres 463.1

21	NE	NE	99	IRR	31.1
	NW	NE	98	IRR	18.1
	NW	NE	99	IRR	19.6
	SW	NE	96	IRR	1.4
	SW	NE	98	IRR	3.6
	SW	NE	99	IRR	32.8
	SE	NE	93	IRR	19.4
	SE	NE	95	IRR	0.1
	SE	NE	96	IRR	0.3
	SE	NE	99	IRR	18.4
	NE	NW	94	IRR	0.8
	NE	NW	98	IRR	37.8
	NW	NW	94	IRR	38.1
	SW	NW	94	IRR	38.5
	SE	NW	94	IRR	1.3
	SE	NW	98	IRR	30.1
	SE	NW	99	IRR	5.3
	NE	SW	94	IRR	0.3
	NE	SW	96	IRR	21.2
	NE	SW	97	IRR	12.3
	NE	SW	98	IRR	3.8
	NW	SW	94	IRR	8.3
	NW	SW	97	IRR	30.3
	SW	SW	97	IRR	39.0
	SE	SW	96	IRR	26.1
	SE	SW	97	IRR	10.7
	NE	SE	93	IRR	8.2
	NE	SE	95	IRR	30.1
	NE	SE	96	IRR	0.5

10. Place of Use: Continued

Township	Range	Section	1/4 of	1/4	Lot	Use	Acres
08S	23E	21	NW	SE	95	IRR	2.8
			NW	SE	96	IRR	34.9
			SW	SE	95	IRR	26.7
			SW	SE	96	IRR	12.6
			SE	SE	95	IRR	37.3

Section Acres 601.8

22	NE	NE	94	IRR	20.3
	NE	NE	96	IRR	12.7
	NE	NE	98	IRR	5.2
	NW	NE	96	IRR	24.3
	NW	NE	98	IRR	12.5
	SW	NE	95	IRR	1.7
	SW	NE	98	IRR	35.0
	SE	NE	94	IRR	7.2
	SE	NE	95	IRR	17.8
	SE	NE	98	IRR	10.7
	NE	NW	96	IRR	7.6
	NE	NW	98	IRR	6.2
	NE	NW	99	IRR	23.3
	NW	NW	99	IRR	36.2
	SW	NW	93	IRR	8.6
	SW	NW	99	IRR	26.9
	SE	NW	98	IRR	23.1
	SE	NW	99	IRR	11.9
	NE	SW	93	IRR	23.4
	NE	SW	97	IRR	9.5
	NE	SW	98	IRR	4.0
	NW	SW	93	IRR	38.1
	SW	SW	92	IRR	38.7
	SW	SW	93	IRR	0.7
	SE	SW	92	IRR	14.6
	SE	SW	93	IRR	0.6
	SE	SW	97	IRR	22.8
	NE	SE	95	IRR	29.6
	NE	SE	97	IRR	5.4
	NW	SE	95	IRR	13.9
	NW	SE	97	IRR	20.8
	NW	SE	98	IRR	2.0
	SW	SE	97	IRR	33.7
	SE	SE	97	IRR	33.5

Section Acres 582.5

23	NE	NE	91	IRR	17.8
	NE	NE	93	IRR	20.0
	NW	NE	91	IRR	0.2

10. Place of Use: Continued

Township	Range	Section	1/4	of	1/4	Lot	Use	Acres
08S	23E	23	NW		NE	93	IRR	18.3
			NW		NE	99	IRR	18.9
			SW		NE	99	IRR	38.9
			SE		NE	91	IRR	28.3
			SE		NE	92	IRR	2.8
			SE		NE	99	IRR	7.8
			NE		NW	93	IRR	0.6
			NE		NW	94	IRR	7.8
			NE		NW	95	IRR	3.4
			NE		NW	96	IRR	4.6
			NE		NW	99	IRR	11.9
			NW		NW	94	IRR	34.6
			NW		NW	95	IRR	0.5
			SW		NW	94	IRR	4.2
			SW		NW	95	IRR	23.2
			SE		NW	95	IRR	20.7
			SE		NW	99	IRR	12.9
			NE		SW	95	IRR	12.1
			NE		SW	97	IRR	12.8
			NE		SW	98	IRR	12.1
			NE		SW	99	IRR	0.5
			NW		SW	95	IRR	16.7
			NW		SW	98	IRR	15.2
			SW		SW	98	IRR	40.2
			SE		SW	92	IRR	40.2
			SE		SW	97	IRR	8.8
			SE		SW	98	IRR	28.3
			NE		SE	92	IRR	36.2
			NE		SE	99	IRR	1.9
			NW		SE	92	IRR	4.3
			NW		SE	97	IRR	26.4
			NW		SE	99	IRR	7.3
			SW		SE	92	IRR	0.8
			SW		SE	97	IRR	35.5
			SW		SE	98	IRR	3.3
			SE		SE	97	IRR	0.6
							Section Acres	580.6
		24	NE		NE	97	IRR	39.5
			NW		NE	97	IRR	38.4
			SW		NE	92	IRR	7.7
			SW		NE	97	IRR	20.8
			SE		NE	97	IRR	34.3
			NE		NW	92	IRR	8.9
			NE		NW	97	IRR	2.7
			NE		NW	98	IRR	16.8
			NW		NW	91	IRR	18.1

10. Place of Use: Continued

Township	Range	Section	1/4	of	1/4	Lot	Use	Acres
08S	23E	24	NW		NW	92	IRR	6.9
			NW		NW	93	IRR	10.9
			NW		NW	98	IRR	1.9
			SW		NW	91	IRR	26.9
			SW		NW	92	IRR	10.1
			SE		NW	92	IRR	36.9
			SE		NW	97	IRR	0.3
			NE		SW	92	IRR	22.6
			NE		SW	94	IRR	6.8
			NE		SW	95	IRR	9.7
			NW		SW	91	IRR	11.8
			NW		SW	92	IRR	5.4
			NW		SW	94	IRR	21.7
			SW		SW	94	IRR	39.0
			SE		SW	94	IRR	15.4
			SE		SW	95	IRR	23.3
			NE		SE	96	IRR	32.6
			NW		SE	92	IRR	10.2
			NW		SE	95	IRR	15.4
			NW		SE	96	IRR	13.4
			SW		SE	95	IRR	23.6
			SW		SE	96	IRR	13.4
			SE		SE	96	IRR	38.2

Section Acres 583.6

25

NE	NE	96	IRR	13.4
NE	NE	98	IRR	0.3
NE	NE	99	IRR	24.5
NW	NE	95	IRR	23.7
NW	NE	98	IRR	6.0
NW	NE	99	IRR	0.6
SW	NE	95	IRR	0.9
SW	NE	97	IRR	3.4
SW	NE	98	IRR	33.5
SE	NE	98	IRR	5.7
SE	NE	99	IRR	28.7
NE	NW	93	IRR	2.2
NE	NW	94	IRR	6.2
NE	NW	95	IRR	26.2
NE	NW	97	IRR	2.5
NW	NW	93	IRR	20.8
NW	NW	94	IRR	16.4
NW	NW	96	IRR	6.1
SW	NW	93	IRR	38.7
SE	NW	93	IRR	4.1
SE	NW	95	IRR	0.2
SE	NW	97	IRR	31.9

10. Place of Use: Continued

Township	Range	Section	1/4 of	1/4	Lot	Use	Acres
08S	23E	25	NE	SW	97	IRR	38.4
			NW	SW	93	IRR	34.3
			NW	SW	97	IRR	3.5
			SW	SW	93	IRR	11.5
			SW	SW	97	IRR	3.7
			SE	SW	97	IRR	10.5
			NE	SE	98	IRR	6.5
			NE	SE	99	IRR	32.2
			NW	SE	97	IRR	2.3
			NW	SE	98	IRR	37.2
			SW	SE	97	IRR	0.2
			SW	SE	98	IRR	12.9
			SE	SE	98	IRR	3.5
			SE	SE	99	IRR	18.0
						Section Acres	510.7
		26	NE	NE	92	IRR	12.7
			NE	NE	96	IRR	21.4
			NE	NE	97	IRR	2.6
			NW	NE	96	IRR	29.9
			NW	NE	97	IRR	7.0
			NW	NE	98	IRR	1.0
			SW	NE	94	IRR	13.4
			SW	NE	96	IRR	26.2
			SE	NE	94	IRR	14.8
			SE	NE	96	IRR	24.4
			NE	NW	96	IRR	24.6
			NE	NW	99	IRR	8.2
			NW	NW	96	IRR	1.2
			NW	NW	99	IRR	37.4
			SW	NW	96	IRR	0.5
			SW	NW	99	IRR	38.1
			SE	NW	94	IRR	16.6
			SE	NW	96	IRR	20.1
			SE	NW	99	IRR	1.7
			NE	SW	93	IRR	5.7
			NE	SW	94	IRR	31.2
			NE	SW	99	IRR	0.3
			NW	SW	93	IRR	4.2
			NW	SW	94	IRR	3.1
			NW	SW	95	IRR	7.7
			NW	SW	99	IRR	23.4
			SW	SW	90	IRR	9.9
			SW	SW	93	IRR	0.1
			SW	SW	95	IRR	24.4
			SE	SW	90	IRR	13.2
			SE	SW	93	IRR	21.7

10. Place of Use: Continued

Township	Range	Section	1/4	of	1/4	Lot	Use	Acres
08S	23E	26	SE		SW	95	IRR	2.1
			NE		SE	93	IRR	16.5
			NE		SE	94	IRR	21.4
			NW		SE	93	IRR	9.1
			NW		SE	94	IRR	28.5
			SW		SE	90	IRR	0.2
			SW		SE	91	IRR	0.1
			SW		SE	93	IRR	38.7
			SE		SE	91	IRR	7.0
			SE		SE	93	IRR	29.5
							Section Acres	599.8
		27	NE		NE	94	IRR	3.4
			NE		NE	99	IRR	33.6
			NW		NE	94	IRR	39.7
			SW		NE	94	IRR	7.8
			SW		NE	96	IRR	9.5
			SW		NE	98	IRR	0.3
			SW		NE	99	IRR	19.0
			SE		NE	94	IRR	0.7
			NE		NW	92	IRR	10.9
			NE		NW	94	IRR	28.6
			NE		NW	98	IRR	0.1
			NW		NW	92	IRR	33.6
			NW		NW	98	IRR	4.0
			SW		NW	98	IRR	38.7
			SE		NW	94	IRR	16.2
			SE		NW	98	IRR	20.0
			NE		SW	96	IRR	8.1
			NE		SW	97	IRR	23.3
			NE		SW	98	IRR	6.3
			NW		SW	97	IRR	33.2
			NW		SW	98	IRR	5.5
			SW		SW	93	IRR	19.7
			SW		SW	97	IRR	19.1
			SE		SW	93	IRR	18.2
			SE		SW	96	IRR	11.7
			SE		SW	97	IRR	7.1
			NE		SE	95	IRR	38.2
			NW		SE	95	IRR	5.4
			NW		SE	96	IRR	32.5
			NW		SE	97	IRR	0.1
			NW		SE	98	IRR	0.2
			SW		SE	93	IRR	0.7
			SW		SE	95	IRR	1.9
			SW		SE	96	IRR	32.1
			SE		SE	95	IRR	23.5

10. Place of Use: Continued

Township	Range	Section	1/4	of	1/4	Lot	Use	Acres
08S	23E	27	SE		SE	99	IRR	37.6
							Section Acres	590.5
		28	NE		NE	98	IRR	0.3
			NE		NE	99	IRR	34.4
			NW		NE	96	IRR	0.4
			NW		NE	99	IRR	40.0
			SW		NE	94	IRR	9.7
			SW		NE	95	IRR	2.1
			SW		NE	96	IRR	15.4
			SW		NE	99	IRR	12.0
			SE		NE	94	IRR	8.7
			SE		NE	98	IRR	11.9
			SE		NE	99	IRR	17.1
			NE		NW	96	IRR	27.2
			NE		NW	99	IRR	11.5
			NW		NW	91	IRR	1.4
			NW		NW	92	IRR	30.3
			NW		NW	96	IRR	7.7
			SW		NW	91	IRR	20.2
			SW		NW	95	IRR	2.5
			SW		NW	96	IRR	15.7
			SE		NW	95	IRR	4.7
			SE		NW	96	IRR	33.5
			NE		SW	95	IRR	33.8
			NW		SW	91	IRR	5.3
			NW		SW	93	IRR	1.8
			NW		SW	95	IRR	29.0
			SW		SW	93	IRR	36.0
			SW		SW	95	IRR	0.6
			SE		SW	93	IRR	27.7
			SE		SW	94	IRR	0.5
			SE		SW	95	IRR	10.2
			NE		SE	94	IRR	22.1
			NE		SE	97	IRR	13.5
			NE		SE	98	IRR	1.8
			NW		SE	94	IRR	32.7
			NW		SE	95	IRR	6.1
			SW		SE	90	IRR	7.7
			SW		SE	93	IRR	3.6
			SW		SE	94	IRR	27.8
			SW		SE	95	IRR	0.1
			SE		SE	90	IRR	26.8
			SE		SE	94	IRR	3.3
			SE		SE	97	IRR	8.1

10. Place of Use: Continued

Township	Range	Section	1/4 of 1/4	Lot	Use	Acres
						Section Acres 605.2
		29	NE	NE	92	IRR 31.3
			NW	NE	92	IRR 23.7
			SW	NE	92	IRR 7.7
			SW	NE	98	IRR 31.1
			SE	NE	91	IRR 27.2
			SE	NE	92	IRR 3.1
			SE	NE	98	IRR 4.8
			NE	NW	92	IRR 20.3
			NE	NW	98	IRR 0.5
			NE	NW	99	IRR 15.1
			NW	NW	99	IRR 40.2
			SW	NW	98	IRR 1.2
			SW	NW	99	IRR 32.8
			SE	NW	92	IRR 1.8
			SE	NW	98	IRR 34.2
			SE	NW	99	IRR 1.0
			NE	SW	97	IRR 17.9
			NE	SW	98	IRR 15.2
			NE	SW	99	IRR 0.2
			NW	SW	97	IRR 6.9
			NW	SW	99	IRR 28.3
			SW	SW	96	IRR 22.5
			SW	SW	97	IRR 12.1
			SW	SW	99	IRR 0.7
			SE	SW	96	IRR 5.8
			SE	SW	97	IRR 31.4
			NE	SE	91	IRR 36.2
			NW	SE	91	IRR 8.7
			NW	SE	97	IRR 6.5
			NW	SE	98	IRR 22.8
			SW	SE	91	IRR 0.5
			SW	SE	97	IRR 38.0
			SE	SE	91	IRR 3.1
			SE	SE	93	IRR 26.4
			SE	SE	97	IRR 9.3
						Section Acres 568.5
		30	NE	NE	99	IRR 36.8
			NW	NE	99	IRR 36.5
			SW	NE	98	IRR 34.4
			SW	NE	99	IRR 1.2
			SE	NE	98	IRR 34.8
			SE	NE	99	IRR 0.9
			NE	SE	98	IRR 36.1

10. Place of Use: Continued

Township	Range	Section	1/4 of	1/4	Lot	Use	Acres			
08S	23E	30	NW	SE	98	IRR	20.1			
			SW	SE	96	IRR	9.2			
			SE	SE	96	IRR	36.9			
			SE	SE	98	IRR	2.9			
Section Acres							249.8			
31			NE	NE	96	IRR	29.6			
			NE	NE	97	IRR	0.6			
			NE	NE	98	IRR	9.5			
			NW	NE	96	IRR	9.1			
			SW	NE	96	IRR	0.4			
			SW	NE	98	IRR	12.0			
			SE	NE	95	IRR	11.7			
			SE	NE	97	IRR	4.9			
			SE	NE	98	IRR	4.9			
			NE	SE	95	IRR	26.6			
			NW	SE	98	IRR	25.7			
			SW	SE	98	IRR	41.0			
			SE	SE	95	IRR	28.9			
			SE	SE	98	IRR	7.1			
			Section Acres							212.0
			32			NE	NE	98	IRR	39.2
						NW	NE	97	IRR	8.4
NW	NE	98				IRR	28.8			
SW	NE	94				IRR	7.0			
SW	NE	98				IRR	25.1			
SE	NE	94				IRR	31.2			
SE	NE	98				IRR	7.0			
NE	NW	96				IRR	2.0			
NE	NW	97				IRR	36.4			
NE	NW	98				IRR	0.7			
NW	NW	96				IRR	20.5			
NW	NW	97				IRR	16.8			
SW	NW	97				IRR	33.8			
SE	NW	97				IRR	23.2			
SE	NW	98				IRR	14.0			
NE	SW	94				IRR	8.9			
NE	SW	95				IRR	13.3			
NE	SW	97				IRR	7.8			
NE	SW	98				IRR	0.8			
NE	SW	99				IRR	0.2			
NW	SW	95	IRR	27.0						
NW	SW	97	IRR	10.0						
SW	SW	95	IRR	37.3						
SW	SW	99	IRR	2.6						

10. Place of Use: Continued

Township	Range	Section	1/4	of	1/4	Lot	Use	Acres
08S	23E	32	SE		SW	94	IRR	0.3
			SE		SW	95	IRR	3.4
			SE		SW	99	IRR	36.2
			NE		SE	94	IRR	39.4
			NW		SE	94	IRR	30.9
			NW		SE	98	IRR	1.2
			SW		SE	94	IRR	2.6
			SW		SE	99	IRR	13.8
			SE		SE	94	IRR	17.2

Section Acres 547.0

33	NE	NE	90	IRR	38.3
	NE	NE	99	IRR	27.0
	NW	NE	90	IRR	38.2
	NW	NE	98	IRR	0.5
	SW	NE	90	IRR	0.7
	SW	NE	98	IRR	37.2
	SE	NE	90	IRR	1.2
	SE	NE	98	IRR	37.1
	NE	NW	90	IRR	3.2
	NE	NW	98	IRR	5.8
	NW	NW	99	IRR	37.4
	SW	NW	98	IRR	0.5
	SW	NW	99	IRR	39.2
	SE	NW	98	IRR	38.0
	SE	NW	99	IRR	0.7
	NE	SW	96	IRR	27.8
	NE	SW	98	IRR	2.5
	NE	SW	99	IRR	5.2
	NW	SW	99	IRR	27.3
	SW	SW	96	IRR	31.8
	SW	SW	99	IRR	6.1
	SE	SW	96	IRR	39.5
	NE	SE	97	IRR	34.7
	NE	SE	98	IRR	2.0
	NW	SE	96	IRR	16.2
	NW	SE	97	IRR	21.6
	NW	SE	98	IRR	0.5
	SW	SE	96	IRR	11.0
	SW	SE	97	IRR	29.5
	SE	SE	97	IRR	37.4

Section Acres 598.1

34	NE	NE	90	IRR	28.8
	NE	NE	99	IRR	9.0
	NW	NE	93	IRR	3.2

10. Place of Use: Continued

Township	Range	Section	1/4	of	1/4	Lot	Use	Acres
08S	23E	34	NW		NE	99	IRR	34.2
			SW		NE	93	IRR	0.8
			SW		NE	97	IRR	2.7
			SW		NE	98	IRR	1.6
			SW		NE	99	IRR	29.1
			SE		NE	99	IRR	39.7
			NE		NW	93	IRR	34.6
			NE		NW	98	IRR	2.4
			NW		NW	93	IRR	25.4
			NW		NW	98	IRR	11.7
			SW		NW	98	IRR	37.0
			SE		NW	93	IRR	2.8
			SE		NW	97	IRR	0.5
			SE		NW	98	IRR	32.8
			NE		SW	97	IRR	34.4
			NE		SW	98	IRR	3.9
			NW		SW	97	IRR	21.2
			NW		SW	98	IRR	17.6
			SW		SW	94	IRR	21.7
			SW		SW	97	IRR	18.3
			SE		SW	94	IRR	21.4
			SE		SW	97	IRR	16.7
			NE		SE	96	IRR	30.3
			NE		SE	99	IRR	8.4
			NW		SE	96	IRR	10.0
			NW		SE	97	IRR	29.1
			NW		SE	99	IRR	0.2
			SW		SE	94	IRR	18.7
			SW		SE	96	IRR	7.6
			SW		SE	97	IRR	14.1
			SE		SE	94	IRR	1.8
			SE		SE	95	IRR	16.5
			SE		SE	96	IRR	22.5
							Section Acres	610.7
		35	NE		NE	91	IRR	41.4
			NW		NE	90	IRR	6.0
			NW		NE	91	IRR	31.0
			NW		NE	99	IRR	1.5
			SW		NE	91	IRR	27.2
			SW		NE	98	IRR	1.1
			SW		NE	99	IRR	6.1
			SE		NE	91	IRR	19.5
			SE		NE	98	IRR	8.5
			NE		NW	90	IRR	29.8
			NE		NW	99	IRR	8.8
			NW		NW	90	IRR	28.5

10. Place of Use: Continued

Township	Range	Section	1/4	of	1/4	Lot	Use	Acres
08S	23E	35	NW		NW	99	IRR	8.3
			SW		NW	99	IRR	37.8
			SE		NW	99	IRR	37.8
			NE		SW	94	IRR	7.5
			NE		SW	96	IRR	8.9
			NE		SW	98	IRR	19.1
			NE		SW	99	IRR	3.5
			NW		SW	94	IRR	0.4
			NW		SW	96	IRR	27.4
			NW		SW	99	IRR	11.4
			SW		SW	94	IRR	28.5
			SW		SW	96	IRR	11.3
			SE		SW	94	IRR	35.8
			SE		SW	95	IRR	2.2
			SE		SW	98	IRR	1.3
			NE		SE	98	IRR	39.3
			NW		SE	91	IRR	0.7
			NW		SE	98	IRR	37.7
			SW		SE	95	IRR	26.9
			SW		SE	98	IRR	12.7
			SE		SE	95	IRR	34.9
			SE		SE	98	IRR	4.8

Section Acres 607.6

Total Acres 11918.5

11. Place of use in counties: MINIDOKA

12. Do you own the property listed above as place of use? NO

13. Other Water Rights Used:
SEE REMARKS

14. Remarks:

ACRES IRRIGATED 62,604.3

P/D & P/U IN MINIDOKA AND JEROME COUNTIES

P/U WITHIN LANDS OF A & B IRRIGATION DISTRICT, WELLS UNIT B

CONSUMPTIVE USE 2.59 ACRE FEET/ACRE

RELIFT WELLS AND DRAIN PUMPS USED WITHIN BOUNDARIES OF THE DISTRICT.

SPREAD ACRE RIGHT A36-15127Z0 & Z1 LISTS THE EXPANSION ACRES.

CLAIM A36-02080Z0, Z1, Z2, Z3, & Z4 LISTS THE ORIGINAL ACRES

P/U BEFORE ADDITIONAL SPREAD ACRES.

15. Basis of Claim: LICENSE

Water Right Number: 20736

16. Signature(s)

(a.) By signing below, I/We acknowledge that I/We have received, read and understand the form entitled "How you will receive notice in the Snake River Basin Adjudication." (b.) I/We do _____ do not _____ wish to receive and pay a small annual fee for monthly copies of the docket sheet.

Number of attachments: _____

For Organizations:

I do solemnly swear or affirm that I am PRESIDENT of A&B IRRIGATION DISTRICT, that I have signed the foregoing document in the space below as PRESIDENT of A&B IRRIGATION DISTRICT and that the statements contained in the foregoing document are true and correct.

[Signature]
Signature of Authorized Agent
PRESIDENT - A&B IRRIGATION DISTRICT
Title and Organization
MAY 21, 1992
Date

State of Idaho)
County of MINIDOKA) SS.

Subscribed and sworn (or affirmed) before me this 21st day of MAY 19 92

[Signature]
Notary Public

Seal

Residing at RUPERT, ID
My Commission Expires 3-21-96

17. Notice of Appearance:

Notice is hereby given that I, ROGER D. LING will be
Print Name

acting as attorney at law on behalf of the claimant signing above, and that all notices required by law to be mailed by the director to the claimant signing above should be mailed to me at the address listed below.

Signature 

Address P.O. BOX 396 RUPERT, ID 83350

Date MAY 21, 1992

IN THE DISTRICT COURT OF THE FIFTH JUDICIAL DISTRICT OF THE STATE OF IDAHO,
IN AND FOR THE COUNTY OF TWIN FALLS

IN RE THE GENERAL ADJUDICATION
OF RIGHTS TO THE USE OF WATER FROM
THE SNAKE RIVER BASIN WATER SYSTEM.

CIVIL CASE NUMBER: 39576

Ident. Number: **A36-02080Z2**
Date Received: 4/11/1990
Receipt No: S011959
Received By: _____

COPY

AMENDED

NOTICE OF CLAIM TO A WATER RIGHT
ACQUIRED UNDER STATE LAW

AMENDED

FOR YOUR FILES
DO NOT RETURN

1. Name:
Address:

BOISE ID 00000

2. Date of Priority: SEP 9, 1948

3. Source: LARGE CLAIM Trib. to:

4. Point of Diversion:

Township	Range	Section	1/4 of 1/4 of 1/4	Lot	County
65N	46E	36			SUBSCRIPTION

5. Description of diverting works:
WELLS, PUMPS, MOTORS- A&B IRRIGATION DISTRICT (UNIT B)

6. Water is used for the following purposes:

Purpose	From	To	C.F.S	(or)	A.F.A.
GW RECHARGE FROM STOR	01/01	12/31	9999999.000		9999999.00

7. Total Quantity Appropriated is:
9999999.000 C.F.S. (and/or) 9999999.00 A.F.A.

8. Total consumptive use is 9999999.0 Acre Feet Per Annum.

9. Non-irrigation uses:

10. Place of Use:

Township	Range	Section	1/4 of 1/4	Lot	Use	Acres
08S	24E	1	NE	98	IRR	3.1
			NW	98	IRR	38.7
			SW	98	IRR	39.5
			SE	97	IRR	4.5
			SE	98	IRR	17.7

10. Place of Use: Continued

Township	Range	Section	1/4	of	1/4	Lot	Use	Acres			
08S	24E	1	NE		NW	96	IRR	3.6			
			NE		NW	97	IRR	0.5			
			NE		NW	98	IRR	12.8			
			NE		NW	99	IRR	17.7			
			NW		NW	99	IRR	27.6			
			SW		NW	94	IRR	28.3			
			SW		NW	99	IRR	12.1			
			SE		NW	94	IRR	24.8			
			SE		NW	98	IRR	4.8			
			SE		NW	99	IRR	5.6			
			NE		SW	93	IRR	2.4			
			NE		SW	94	IRR	11.2			
			NE		SW	98	IRR	7.1			
			NW		SW	93	IRR	26.9			
			NW		SW	94	IRR	12.4			
			NW		SW	96	IRR	0.4			
			SW		SW	93	IRR	27.9			
			SW		SW	96	IRR	4.7			
			SE		SW	96	IRR	29.2			
			SE		SW	97	IRR	7.5			
			NE		SE	97	IRR	33.1			
			NW		SE	97	IRR	21.2			
			NW		SE	98	IRR	15.8			
			SW		SE	97	IRR	40.0			
			SE		SE	97	IRR	32.4			
			Section Acres								513.5
					2	NE		NE	98	IRR	2.2
						NE		NE	99	IRR	36.6
						NW		NE	98	IRR	22.8
						NW		NE	99	IRR	12.8
						SW		NE	94	IRR	3.8
						SW		NE	96	IRR	1.4
						SW		NE	98	IRR	32.6
						SE		NE	94	IRR	27.5
			SE		NE	96	IRR	2.1			
			SE		NE	98	IRR	3.1			
			SE		NE	99	IRR	7.4			
			NE		NW	95	IRR	2.7			
			NE		NW	97	IRR	0.9			
			NE		NW	98	IRR	23.0			
			NW		NW	92	IRR	3.9			
			NW		NW	97	IRR	21.0			
			NW		NW	98	IRR	0.2			
			SW		NW	97	IRR	37.5			
			SE		NW	97	IRR	17.7			
			SE		NW	98	IRR	15.2			

10. Place of Use: Continued

Township	Range	Section	1/4	of	1/4	Lot	Use	Acres
08S	24E	2	NE		SW	91	IRR	1.8
			NE		SW	96	IRR	32.9
			NE		SW	98	IRR	2.0
			NW		SW	96	IRR	36.0
			NW		SW	97	IRR	1.0
			SW		SW	91	IRR	18.3
			SW		SW	96	IRR	20.0
			SE		SW	91	IRR	32.8
			SE		SW	96	IRR	5.3
			NE		SE	93	IRR	29.8
			NE		SE	94	IRR	8.3
			NW		SE	91	IRR	10.0
			NW		SE	93	IRR	8.1
			NW		SE	94	IRR	2.5
			NW		SE	96	IRR	0.7
			NW		SE	98	IRR	11.5
			SW		SE	91	IRR	27.9
			SW		SE	93	IRR	1.0
			SE		SE	91	IRR	0.2
			SE		SE	93	IRR	32.3
			Section Acres					556.8
		3	NE		NE	92	IRR	38.4
			NW		NE	92	IRR	39.3
			SW		NE	92	IRR	9.0
			SW		NE	97	IRR	29.6
			SW		NE	98	IRR	34.5
			SE		NE	92	IRR	6.5
			SE		NE	97	IRR	1.6
			SE		NE	98	IRR	25.2
			SE		NE	99	IRR	28.0
			NE		NW	92	IRR	19.7
			NE		NW	98	IRR	14.7
			NW		NW	98	IRR	34.7
			SW		NW	93	IRR	2.7
			SE		NW	92	IRR	2.2
			SE		NW	97	IRR	7.1
			NE		SW	97	IRR	32.4
			NE		SW	98	IRR	1.2
			NW		SW	93	IRR	28.4
			NW		SW	97	IRR	1.9
			NW		SW	98	IRR	6.4
			SW		SW	90	IRR	1.8
			SW		SW	91	IRR	13.8
			SW		SW	93	IRR	21.8
			SW		SW	97	IRR	0.4
			SE		SW	91	IRR	29.3

10. Place of Use: Continued

Township	Range	Section	1/4	of	1/4	Lot	Use	Acres	
08S	24E	3	SE		SW	97	IRR	4.6	
			NE		SE	99	IRR	38.4	
			NW		SE	94	IRR	1.7	
			NW		SE	97	IRR	23.7	
			NW		SE	99	IRR	12.1	
			SW		SE	94	IRR	38.1	
			SW		SE	97	IRR	1.8	
			SE		SE	94	IRR	32.6	
			SE		SE	99	IRR	5.7	
			Section Acres						589.3
		4	NE		NE	95	IRR	8.7	
			NE		NE	97	IRR	8.9	
			NE		NE	98	IRR	21.4	
			NW		NE	95	IRR	2.5	
			NW		NE	96	IRR	3.6	
			NW		NE	97	IRR	33.2	
			SW		NE	93	IRR	0.1	
			SW		NE	96	IRR	7.2	
			SW		NE	97	IRR	30.8	
			SE		NE	93	IRR	5.1	
			SE		NE	97	IRR	28.8	
			SE		NE	98	IRR	5.7	
			NE		NW	94	IRR	1.9	
			NE		NW	96	IRR	31.7	
			NE		NW	97	IRR	0.2	
			NW		NW	94	IRR	38.4	
			SW		NW	94	IRR	39.1	
			SE		NW	94	IRR	2.3	
			SE		NW	96	IRR	27.5	
			NE		SW	94	IRR	1.9	
			NE		SW	96	IRR	13.2	
			NE		SW	99	IRR	7.3	
			NW		SW	94	IRR	18.7	
			NW		SW	99	IRR	20.8	
			SW		SW	99	IRR	38.6	
			SE		SW	90	IRR	0.4	
			SE		SW	99	IRR	31.6	
			NE		SE	93	IRR	39.9	
			NE		SE	97	IRR	1.1	
			NW		SE	90	IRR	0.5	
			NW		SE	93	IRR	12.2	
			NW		SE	96	IRR	24.3	
			NW		SE	97	IRR	0.6	
			SW		SE	90	IRR	35.0	
			SW		SE	99	IRR	0.1	
			SE		SE	90	IRR	34.7	

10. Place of Use: Continued

Township	Range	Section	1/4 of 1/4	Lot	Use	Acres	
						578.0	
		5	NE	NE	97	IRR	15.7
			NE	NE	98	IRR	20.7
			NW	NE	97	IRR	36.9
			SW	NE	94	IRR	13.5
			SW	NE	97	IRR	23.4
			SE	NE	94	IRR	2.0
			SE	NE	97	IRR	1.9
			SE	NE	98	IRR	33.8
			NE	NW	95	IRR	12.3
			NE	NW	96	IRR	14.2
			NE	NW	97	IRR	9.8
			NW	NW	95	IRR	20.6
			NW	NW	96	IRR	20.1
			SW	NW	93	IRR	24.8
			SW	NW	96	IRR	15.7
			SE	NW	93	IRR	2.1
			SE	NW	94	IRR	13.0
			SE	NW	96	IRR	11.2
			SE	NW	97	IRR	9.5
			NE	SW	91	IRR	1.8
			NE	SW	94	IRR	31.1
			NW	SW	91	IRR	12.8
			NW	SW	93	IRR	17.7
			SW	SW	91	IRR	28.6
			SE	SW	91	IRR	13.9
			SE	SW	92	IRR	13.1
			SE	SW	94	IRR	3.3
			NE	SE	92	IRR	3.2
			NE	SE	94	IRR	5.7
			NE	SE	98	IRR	26.9
			NW	SE	92	IRR	4.8
			NW	SE	94	IRR	29.1
			SW	SE	92	IRR	40.4
			SW	SE	94	IRR	0.1
			SE	SE	92	IRR	19.6
			SE	SE	99	IRR	19.3
						572.6	
		6	NE	NE	93	IRR	0.7
			NE	NE	94	IRR	4.2
			NE	NE	95	IRR	16.2
			NE	NE	96	IRR	17.7
			NW	NE	94	IRR	38.5
			SW	NE	93	IRR	2.2

10. Place of Use: Continued

Township	Range	Section	1/4	of	1/4	Lot	Use	Acres
08S	24E	6	SW		NE	94	IRR	27.0
			SW		NE	99	IRR	8.3
			SE		NE	93	IRR	31.5
			SE		NE	94	IRR	0.5
			SE		NE	96	IRR	6.5
			NE		NW	92	IRR	16.4
			NE		NW	94	IRR	18.0
			NW		NW	92	IRR	22.1
			SW		NW	92	IRR	5.9
			SW		NW	98	IRR	12.4
			SW		NW	99	IRR	2.5
			SE		NW	92	IRR	6.7
			SE		NW	94	IRR	5.6
			SE		NW	99	IRR	18.4
			NE		SW	97	IRR	11.0
			NE		SW	98	IRR	1.2
			NE		SW	99	IRR	27.2
			NW		SW	98	IRR	18.8
			NW		SW	99	IRR	1.8
			SW		SW	98	IRR	22.1
			SE		SW	97	IRR	23.1
			SE		SW	98	IRR	16.2
			NE		SE	91	IRR	14.9
			NE		SE	93	IRR	11.1
			NE		SE	97	IRR	1.3
			NE		SE	99	IRR	5.6
			NW		SE	93	IRR	0.3
			NW		SE	97	IRR	11.4
			NW		SE	99	IRR	26.9
			SW		SE	97	IRR	39.8
			SE		SE	91	IRR	28.7
			SE		SE	97	IRR	8.2
							Section Acres	530.9
		7	NE		NE	91	IRR	3.8
			NE		NE	98	IRR	33.5
			NW		NE	97	IRR	29.4
			NW		NE	98	IRR	8.7
			SW		NE	94	IRR	1.5
			SW		NE	95	IRR	6.2
			SW		NE	97	IRR	29.4
			SE		NE	94	IRR	16.0
			SE		NE	97	IRR	11.7
			SE		NE	98	IRR	11.4
			NE		NW	96	IRR	23.3
			NE		NW	97	IRR	12.8
			NW		NW	96	IRR	22.6

10. Place of Use: Continued

Township	Range	Section	1/4	of	1/4	Lot	Use	Acres
08S	24E	7	SW		NW	96	IRR	22.6
			SE		NW	95	IRR	24.3
			SE		NW	96	IRR	8.3
			SE		NW	97	IRR	4.1
			NE		SW	89	IRR	6.3
			NE		SW	94	IRR	2.3
			NE		SW	95	IRR	26.1
			NE		SW	96	IRR	0.3
			NW		SW	89	IRR	6.0
			NW		SW	95	IRR	10.5
			NW		SW	96	IRR	5.2
			SW		SW	89	IRR	22.6
			SE		SW	89	IRR	23.4
			SE		SW	93	IRR	11.8
			NE		SE	93	IRR	0.3
			NE		SE	94	IRR	37.8
			NW		SE	93	IRR	1.9
			NW		SE	94	IRR	12.7
			NW		SE	95	IRR	19.3
			SW		SE	93	IRR	35.4
			SE		SE	93	IRR	29.2
			SE		SE	94	IRR	9.3
			Section Acres					530.0
		8	NE		NE	97	IRR	0.5
			NE		NE	99	IRR	37.7
			NW		NE	92	IRR	3.4
			NW		NE	97	IRR	0.5
			NW		NE	99	IRR	33.6
			SW		NE	96	IRR	1.1
			SW		NE	97	IRR	37.5
			SE		NE	96	IRR	17.7
			SE		NE	97	IRR	18.1
			NE		NW	91	IRR	1.4
			NE		NW	92	IRR	10.2
			NE		NW	97	IRR	0.5
			NE		NW	99	IRR	21.1
			NW		NW	91	IRR	7.7
			NW		NW	98	IRR	27.3
			SW		NW	97	IRR	2.2
			SW		NW	98	IRR	14.2
			SE		NW	97	IRR	38.7
			NE		SW	94	IRR	2.2
			NE		SW	95	IRR	27.3
			NE		SW	97	IRR	7.1
			NW		SW	94	IRR	38.5
			SW		SW	94	IRR	38.9

10. Place of Use: Continued

Township	Range	Section	1/4 of	1/4	Lot	Use	Acres	
08S	24E	8	SE	SW	94	IRR	0.4	
			SE	SW	95	IRR	35.7	
			NE	SE	96	IRR	39.1	
			NW	SE	96	IRR	36.2	
			NW	SE	97	IRR	1.6	
			SW	SE	95	IRR	38.0	
			SW	SE	96	IRR	0.7	
			SE	SE	95	IRR	37.4	
			SE	SE	96	IRR	0.5	
			Section Acres					577.0
		9	NE	NE	83	IRR	0.3	
			NE	NE	90	IRR	33.0	
			NE	NE	91	IRR	0.9	
			NE	NE	94	IRR	2.3	
			NW	NE	90	IRR	23.3	
			NW	NE	94	IRR	6.6	
			NW	NE	99	IRR	1.4	
			SW	NE	94	IRR	37.6	
			SW	NE	98	IRR	0.3	
			SE	NE	83	IRR	16.0	
			SE	NE	94	IRR	21.0	
			NE	NW	94	IRR	1.0	
			NE	NW	98	IRR	31.5	
			NE	NW	99	IRR	2.1	
			NW	NW	97	IRR	4.6	
			NW	NW	98	IRR	31.9	
			SW	NW	97	IRR	35.8	
			SW	NW	98	IRR	3.5	
			SE	NW	94	IRR	1.9	
			SE	NW	97	IRR	1.3	
			SE	NW	98	IRR	33.9	
			NE	SW	86	IRR	19.5	
			NE	SW	94	IRR	0.8	
			NE	SW	97	IRR	2.3	
			NE	SW	98	IRR	14.0	
			NW	SW	86	IRR	1.7	
			NW	SW	97	IRR	37.1	
			SW	SW	97	IRR	40.7	
			SE	SW	86	IRR	36.8	
			SE	SW	97	IRR	1.4	
			NE	SE	83	IRR	32.0	
			NE	SE	86	IRR	0.9	
			NE	SE	94	IRR	4.6	
			NW	SE	86	IRR	3.2	
			NW	SE	94	IRR	34.4	
			NW	SE	98	IRR	0.1	

10. Place of Use: Continued

Township	Range	Section	1/4	of	1/4	Lot	Use	Acres
08S	24E	9	SW		SE	86	IRR	29.7
			SW		SE	94	IRR	7.5
			SW		SE	95	IRR	0.5
			SE		SE	86	IRR	23.4
			SE		SE	94	IRR	0.7
			SE		SE	95	IRR	9.3
							Section Acres	590.8
		10	NE		NE	99	IRR	37.7
			NW		NE	94	IRR	14.0
			NW		NE	99	IRR	24.7
			SW		NE	98	IRR	26.9
			SW		NE	99	IRR	10.5
			SE		NE	98	IRR	26.4
			SE		NE	99	IRR	10.0
			NE		NW	83	IRR	0.2
			NE		NW	91	IRR	22.4
			NE		NW	99	IRR	14.1
			NW		NW	83	IRR	1.0
			NW		NW	90	IRR	6.1
			NW		NW	91	IRR	29.0
			SW		NW	83	IRR	39.3
			SE		NW	83	IRR	3.8
			SE		NW	98	IRR	23.7
			SE		NW	99	IRR	9.6
			NE		SW	83	IRR	5.5
			NE		SW	95	IRR	22.8
			NE		SW	97	IRR	0.7
			NE		SW	98	IRR	8.4
			NW		SW	83	IRR	26.1
			NW		SW	86	IRR	5.5
			NW		SW	95	IRR	6.5
			SW		SW	86	IRR	11.6
			SW		SW	95	IRR	27.7
			SE		SW	95	IRR	36.7
			NE		SE	97	IRR	21.8
			NE		SE	98	IRR	16.5
			NW		SE	95	IRR	0.1
			NW		SE	97	IRR	16.6
			NW		SE	98	IRR	21.0
			SW		SE	95	IRR	28.3
			SW		SE	97	IRR	11.9
			SE		SE	95	IRR	0.5
			SE		SE	97	IRR	37.7

10. Place of Use: Continued

Township	Range	Section	1/4 of 1/4	Lot	Use	Acres
						Section Acres 605.3
		11	NE	NE 99	IRR	40.0
			NW	NE 99	IRR	39.5
			SW	NE 95	IRR	13.3
			SW	NE 99	IRR	24.7
			SE	NE 95	IRR	20.7
			SE	NE 99	IRR	19.0
			NE	NW 98	IRR	37.7
			NW	NW 96	IRR	38.9
			NW	NW 98	IRR	0.3
			SW	NW 96	IRR	36.9
			SW	NW 98	IRR	1.0
			SE	NW 95	IRR	0.1
			SE	NW 98	IRR	38.7
			NE	SW 93	IRR	24.6
			NE	SW 94	IRR	2.6
			NE	SW 95	IRR	2.5
			NE	SW 98	IRR	8.8
			NW	SW 93	IRR	13.4
			NW	SW 96	IRR	16.1
			NW	SW 97	IRR	7.9
			NW	SW 98	IRR	0.4
			SW	SW 93	IRR	13.2
			SW	SW 97	IRR	24.5
			SE	SW 93	IRR	40.6
			NE	SE 94	IRR	6.8
			NE	SE 95	IRR	33.5
			NW	SE 94	IRR	12.5
			NW	SE 95	IRR	25.4
			SW	SE 93	IRR	0.8
			SW	SE 94	IRR	38.6
			SE	SE 94	IRR	41.0
						Section Acres 624.0
		12	NE	NE 97	IRR	9.9
			NW	NE 96	IRR	27.3
			NW	NE 97	IRR	8.0
			SW	NE 97	IRR	15.5
			SW	NE 98	IRR	22.3
			SE	NE 97	IRR	26.2
			NE	NW 96	IRR	38.2
			NW	NW 96	IRR	14.3
			NW	NW 99	IRR	8.5
			SW	NW 95	IRR	9.7
			SW	NW 98	IRR	0.4

10. Place of Use: Continued

Township	Range	Section	1/4	of	1/4	Lot	Use	Acres
08S	24E	12	SW		NW	99	IRR	3.3
			SE		NW	98	IRR	24.7
			NE		SW	98	IRR	36.2
			NW		SW	94	IRR	3.2
			NW		SW	95	IRR	31.7
			NW		SW	98	IRR	1.8
			SW		SW	92	IRR	11.2
			SW		SW	94	IRR	24.3
			SW		SW	95	IRR	2.2
			SE		SW	92	IRR	29.0
			SE		SW	95	IRR	0.1
			SE		SW	98	IRR	7.2
			NE		SE	97	IRR	38.2
			NW		SE	97	IRR	13.2
			NW		SE	98	IRR	25.1
			SW		SE	90	IRR	10.3
			SW		SE	92	IRR	23.0
			SW		SE	97	IRR	1.5
			SW		SE	98	IRR	3.8
			SE		SE	90	IRR	33.6
			SE		SE	97	IRR	5.7
							Section Acres	509.6
		13	NE		NE	90	IRR	40.2
			NE		NE	98	IRR	0.6
			NW		NE	90	IRR	22.2
			NW		NE	92	IRR	10.2
			NW		NE	98	IRR	6.8
			SW		NE	96	IRR	1.8
			SW		NE	97	IRR	2.5
			SW		NE	98	IRR	34.1
			SE		NE	90	IRR	0.3
			SE		NE	96	IRR	30.1
			SE		NE	98	IRR	7.6
			NE		NW	92	IRR	29.2
			NE		NW	98	IRR	2.1
			NW		NW	92	IRR	26.5
			NW		NW	99	IRR	1.7
			SW		NW	92	IRR	3.8
			SW		NW	97	IRR	0.3
			SW		NW	98	IRR	9.0
			SW		NW	99	IRR	5.8
			SE		NW	97	IRR	1.1
			SE		NW	98	IRR	31.2
			NE		SW	96	IRR	0.3
			NE		SW	97	IRR	32.7
			NE		SW	98	IRR	0.6

10. Place of Use: Continued

Township	Range	Section	1/4	of	1/4	Lot	Use	Acres
08S	24E	13	NW		SW	94	IRR	7.4
			NW		SW	97	IRR	5.1
			NW		SW	98	IRR	0.6
			NW		SW	99	IRR	16.3
			SW		SW	93	IRR	11.9
			SW		SW	94	IRR	5.7
			SW		SW	97	IRR	6.6
			SE		SW	97	IRR	27.6
			NE		SE	95	IRR	1.0
			NE		SE	96	IRR	36.4
			NW		SE	96	IRR	29.5
			NW		SE	97	IRR	8.5
			SW		SE	95	IRR	22.6
			SW		SE	96	IRR	2.2
			SW		SE	97	IRR	2.2
			SE		SE	91	IRR	2.6
			SE		SE	95	IRR	29.3
			SE		SE	96	IRR	1.3
							Section Acres	517.5
		14	NE		NE	99	IRR	40.4
			NW		NE	98	IRR	17.3
			NW		NE	99	IRR	19.0
			SW		NE	94	IRR	11.7
			SW		NE	98	IRR	23.2
			SW		NE	99	IRR	2.4
			SE		NE	92	IRR	0.1
			SE		NE	99	IRR	39.7
			NE		NW	98	IRR	39.2
			NW		NW	97	IRR	36.0
			NW		NW	98	IRR	1.8
			SW		NW	96	IRR	2.0
			SW		NW	97	IRR	35.8
			SW		NW	98	IRR	26.5
			SE		NW	94	IRR	1.3
			SE		NW	96	IRR	2.5
			SE		NW	97	IRR	7.4
			NE		SW	94	IRR	10.6
			NE		SW	95	IRR	2.6
			NE		SW	96	IRR	22.7
			NE		SW	98	IRR	0.4
			NW		SW	96	IRR	34.7
			NW		SW	97	IRR	2.8
			SW		SW	95	IRR	15.8
			SW		SW	96	IRR	22.8
			SE		SW	94	IRR	0.2
			SE		SW	95	IRR	40.1

10. Place of Use: Continued

Township	Range	Section	1/4	of 1/4	Lot	Use	Acres
			Section Acres				614.1
		17	NE	NE	99	IRR	33.8
			NW	NE	98	IRR	13.9
			NW	NE	99	IRR	24.4
			SW	NE	98	IRR	22.1
			SW	NE	99	IRR	15.9
			SE	NE	99	IRR	37.6
			NE	NW	98	IRR	35.3
			NW	NW	97	IRR	26.6
			NW	NW	98	IRR	9.4
			SW	NW	95	IRR	29.4
			SW	NW	97	IRR	4.8
			SW	NW	98	IRR	2.2
			SE	NW	95	IRR	2.7
			SE	NW	98	IRR	33.8
			NE	SW	90	IRR	30.3
			NE	SW	95	IRR	0.7
			NE	SW	98	IRR	3.6
			NW	SW	90	IRR	13.2
			NW	SW	94	IRR	15.1
			NW	SW	95	IRR	9.7
			SW	SW	90	IRR	4.8
			SW	SW	94	IRR	32.2
			SE	SW	90	IRR	34.7
			SE	SW	94	IRR	2.6
			NE	SE	91	IRR	33.8
			NE	SE	99	IRR	3.4
			NW	SE	90	IRR	16.8
			NW	SE	91	IRR	15.3
			NW	SE	98	IRR	3.5
			SW	SE	90	IRR	22.1
			SW	SE	91	IRR	12.0
			SE	SE	91	IRR	37.6
			Section Acres				583.3
		18	NE	NE	97	IRR	39.5
			NW	NE	89	IRR	3.3
			NW	NE	95	IRR	3.2
			NW	NE	97	IRR	28.8
			SW	NE	95	IRR	32.0
			SW	NE	96	IRR	0.4
			SW	NE	97	IRR	5.0
			SE	NE	95	IRR	29.7
			SE	NE	97	IRR	8.7
			NE	NW	89	IRR	15.5

10. Place of Use: Continued

Township	Range	Section	1/4	of	1/4	Lot	Use	Acres
08S	24E	18	NE		NW	96	IRR	16.4
			NW		NW	89	IRR	7.1
			NW		NW	96	IRR	14.6
			SW		NW	96	IRR	21.9
			SE		NW	95	IRR	2.9
			SE		NW	96	IRR	35.1
			NE		SW	92	IRR	7.5
			NE		SW	93	IRR	28.5
			NW		SW	92	IRR	23.2
			SW		SW	92	IRR	22.9
			SE		SW	92	IRR	31.4
			SE		SW	93	IRR	6.8
			NE		SE	94	IRR	21.6
			NE		SE	95	IRR	17.5
			NW		SE	93	IRR	24.2
			NW		SE	94	IRR	3.8
			NW		SE	95	IRR	8.3
			SW		SE	93	IRR	24.3
			SW		SE	94	IRR	14.4
			SE		SE	94	IRR	30.8

Section Acres 529.3

19	NE	NE	99	IRR	34.3
	NW	NE	98	IRR	0.4
	NW	NE	99	IRR	37.9
	SW	NE	94	IRR	0.1
	SW	NE	95	IRR	16.6
	SW	NE	98	IRR	14.3
	SW	NE	99	IRR	6.3
	SE	NE	94	IRR	15.9
	SE	NE	95	IRR	1.4
	SE	NE	99	IRR	21.4
	NE	NW	98	IRR	38.5
	NW	NW	97	IRR	3.0
	NW	NW	98	IRR	20.1
	SW	NW	96	IRR	0.4
	SW	NW	97	IRR	11.6
	SW	NW	98	IRR	10.7
	SE	NW	95	IRR	5.0
	SE	NW	96	IRR	8.1
	SE	NW	98	IRR	23.5
	NE	SW	95	IRR	9.8
	NE	SW	96	IRR	29.0
	NW	SW	96	IRR	16.8
	NW	SW	98	IRR	2.5
	SW	SW	92	IRR	0.2
	SW	SW	95	IRR	4.9

10. Place of Use: Continued

Township	Range	Section	1/4	of	1/4	Lot	Use	Acres
08S	24E	19	SW		SW	96	IRR	23.4
			SE		SW	92	IRR	10.8
			SE		SW	96	IRR	21.0
			NE		SE	94	IRR	37.1
			NW		SE	94	IRR	1.1
			NW		SE	95	IRR	38.1
			SW		SE	92	IRR	1.3
			SW		SE	93	IRR	10.8
			SW		SE	94	IRR	1.3
			SW		SE	95	IRR	23.9
			SE		SE	93	IRR	0.1
			SE		SE	94	IRR	38.8
							Section Acres	540.4
		20	NE		NE	90	IRR	12.7
			NE		NE	91	IRR	16.5
			NE		NE	98	IRR	5.4
			NW		NE	91	IRR	1.4
			NW		NE	98	IRR	37.8
			SW		NE	90	IRR	22.8
			SW		NE	98	IRR	15.1
			SE		NE	90	IRR	38.9
			SE		NE	98	IRR	0.6
			NE		NW	96	IRR	2.6
			NE		NW	98	IRR	36.0
			NW		NW	96	IRR	27.2
			NW		NW	98	IRR	10.6
			SW		NW	95	IRR	1.6
			SW		NW	96	IRR	34.0
			SE		NW	90	IRR	0.7
			SE		NW	96	IRR	26.8
			SE		NW	98	IRR	9.3
			NE		SW	94	IRR	0.9
			NE		SW	95	IRR	8.1
			NE		SW	96	IRR	10.5
			NW		SW	95	IRR	20.7
			NW		SW	96	IRR	5.6
			SW		SW	95	IRR	39.3
			SE		SW	94	IRR	4.8
			SE		SW	95	IRR	26.4
			NE		SE	90	IRR	14.2
			NE		SE	94	IRR	14.2
			NW		SE	90	IRR	11.6
			NW		SE	94	IRR	7.0
			NW		SE	96	IRR	1.6
			SW		SE	94	IRR	37.2
			SE		SE	94	IRR	26.2

10. Place of Use: Continued

Township	Range	Section	1/4 of	1/4	Lot	Use	Acres
08S	24E	20	SE	SE	97	IRR	11.9
						Section Acres	540.2
		21	NE	NE	93	IRR	24.7
			NE	NE	94	IRR	3.6
			NE	NE	95	IRR	7.1
			NW	NE	94	IRR	1.4
			NW	NE	95	IRR	36.2
			SW	NE	94	IRR	34.1
			SW	NE	95	IRR	4.3
			SW	NE	98	IRR	1.0
			SE	NE	92	IRR	12.4
			SE	NE	93	IRR	11.5
			SE	NE	94	IRR	14.2
			NE	NW	95	IRR	31.4
			NW	NW	90	IRR	0.8
			NW	NW	95	IRR	8.2
			SW	NW	90	IRR	11.7
			SW	NW	94	IRR	10.2
			SW	NW	95	IRR	2.4
			SW	NW	98	IRR	1.9
			SE	NW	94	IRR	23.0
			SE	NW	95	IRR	4.3
			SE	NW	98	IRR	2.2
			NE	SW	97	IRR	7.0
			NE	SW	98	IRR	27.5
			NW	SW	90	IRR	11.3
			NW	SW	97	IRR	13.8
			NW	SW	98	IRR	4.5
			SW	SW	97	IRR	38.5
			SE	SW	96	IRR	0.8
			SE	SW	97	IRR	36.7
			SE	SW	98	IRR	1.0
			NE	SE	91	IRR	21.5
			NE	SE	92	IRR	0.8
			NE	SE	98	IRR	8.0
			NE	SE	99	IRR	5.0
			NW	SE	98	IRR	29.1
			NW	SE	99	IRR	4.2
			SW	SE	96	IRR	6.5
			SW	SE	97	IRR	5.9
			SW	SE	98	IRR	9.6
			SW	SE	99	IRR	12.4
			SE	SE	99	IRR	29.5

10. Place of Use: Continued

Township	Range	Section	1/4	of	1/4	Lot	Use	Acres
								Section Acres 520.2
		22	NE	NE		98	IRR	38.9
			NW	NE		94	IRR	8.5
			SW	NE		97	IRR	20.3
			SW	NE		98	IRR	17.7
			SE	NE		97	IRR	19.5
			SE	NE		98	IRR	20.0
			NE	NW		92	IRR	14.7
			NE	NW		93	IRR	3.1
			NE	NW		94	IRR	19.0
			NW	NW		92	IRR	5.2
			NW	NW		93	IRR	33.9
			NW	NW		98	IRR	29.3
			SW	NW		91	IRR	7.4
			SW	NW		92	IRR	27.9
			SW	NW		93	IRR	2.3
			SE	NW		91	IRR	2.2
			SE	NW		92	IRR	24.2
			SE	NW		97	IRR	6.0
			NE	SW		91	IRR	5.7
			NE	SW		96	IRR	0.5
			NE	SW		97	IRR	18.1
			NW	SW		91	IRR	40.6
			NW	SW		92	IRR	0.1
			SW	SW		91	IRR	6.2
			SW	SW		99	IRR	36.8
			SE	SW		91	IRR	0.8
			SE	SW		96	IRR	8.2
			SE	SW		99	IRR	8.1
			NE	SE		94	IRR	0.1
			NE	SE		96	IRR	15.4
			NE	SE		97	IRR	23.0
			NW	SE		96	IRR	15.1
			NW	SE		97	IRR	24.7
			SW	SE		96	IRR	31.4
			SE	SE		96	IRR	27.7
								Section Acres 562.6
		23	NE	NE		93	IRR	37.4
			NW	NE		93	IRR	19.3
			NW	NE		99	IRR	17.9
			SW	NE		93	IRR	1.2
			SW	NE		97	IRR	21.7
			SW	NE		99	IRR	15.3
			SE	NE		93	IRR	15.1

10. Place of Use: Continued

Township	Range	Section	1/4	of	1/4	Lot	Use	Acres
08S	24E	23	SE		NE	94	IRR	2.4
			SE		NE	97	IRR	18.3
			NE		NW	98	IRR	15.5
			NE		NW	99	IRR	23.8
			NW		NW	98	IRR	39.4
			SW		NW	96	IRR	8.5
			SW		NW	98	IRR	29.3
			SE		NW	96	IRR	0.1
			SE		NW	97	IRR	2.0
			SE		NW	98	IRR	5.7
			SE		NW	99	IRR	30.0
			NE		SW	95	IRR	3.8
			NE		SW	96	IRR	21.0
			NE		SW	97	IRR	8.0
			NE		SW	99	IRR	0.6
			NW		SW	95	IRR	2.4
			NW		SW	96	IRR	35.7
			SW		SW	90	IRR	10.2
			SW		SW	96	IRR	19.1
			SE		SW	90	IRR	0.8
			SE		SW	95	IRR	25.0
			SE		SW	96	IRR	7.5
			NE		SE	94	IRR	29.9
			NE		SE	95	IRR	2.3
			NE		SE	97	IRR	5.3
			NW		SE	95	IRR	3.2
			NW		SE	97	IRR	35.7
			SW		SE	95	IRR	28.1
			SE		SE	95	IRR	26.5
							Section Acres	568.0
		24	NE		NE	91	IRR	38.6
			NW		NE	91	IRR	36.6
			SW		NE	91	IRR	14.2
			SW		NE	97	IRR	3.3
			SW		NE	98	IRR	8.0
			SW		NE	99	IRR	5.0
			SE		NE	91	IRR	6.1
			SE		NE	97	IRR	31.8
			NE		NW	91	IRR	19.4
			NE		NW	99	IRR	12.5
			NW		NW	91	IRR	0.6
			NW		NW	99	IRR	39.2
			SW		NW	94	IRR	4.7
			SW		NW	98	IRR	0.8
			SW		NW	99	IRR	31.2
			SE		NW	98	IRR	2.1

10. Place of Use: Continued

Township	Range	Section	1/4 of	1/4	Lot	Use	Acres	
08S	24E	24	SE	NW	99	IRR	34.0	
			NE	SW	98	IRR	36.6	
			NW	SW	94	IRR	27.9	
			NW	SW	98	IRR	10.8	
			SW	SW	94	IRR	23.4	
			SW	SW	98	IRR	0.2	
			SE	SW	94	IRR	1.0	
			SE	SW	98	IRR	12.0	
			NE	SE	97	IRR	35.1	
			NW	SE	97	IRR	4.7	
			NW	SE	98	IRR	22.0	
			SW	SE	97	IRR	2.8	
			SW	SE	98	IRR	21.5	
			SE	SE	97	IRR	29.0	
			Section Acres					515.1
		25	NE	NE	97	IRR	2.8	
			NW	NE	97	IRR	35.0	
			SW	NE	97	IRR	34.6	
			SE	NE	97	IRR	18.2	
			NE	NW	96	IRR	25.2	
			NE	NW	97	IRR	12.4	
			NW	NW	96	IRR	33.0	
			SW	NW	94	IRR	20.7	
			SW	NW	96	IRR	13.6	
			SE	NW	94	IRR	12.6	
			SE	NW	96	IRR	23.8	
			SE	NW	97	IRR	0.2	
			NE	SW	94	IRR	33.1	
			NW	SW	94	IRR	34.8	
			SW	SW	94	IRR	1.1	
			SE	SW	94	IRR	1.9	
			Section Acres					303.0
		26	NE	NE	96	IRR	1.2	
			NE	NE	97	IRR	21.1	
			NW	NE	97	IRR	31.9	
			SW	NE	93	IRR	3.4	
			SW	NE	97	IRR	10.8	
			SE	NE	93	IRR	13.6	
			SE	NE	94	IRR	0.9	
			SE	NE	97	IRR	7.7	
			NE	NW	90	IRR	8.5	
			NE	NW	97	IRR	15.5	
			NW	NW	90	IRR	25.7	
			SW	NW	97	IRR	1.1	

10. Place of Use: Continued

Township	Range	Section	1/4	of	1/4	Lot	Use	Acres
08S	24E	26	SE		NW	97	IRR	8.6
			NE		SW	97	IRR	11.0
			NW		SW	97	IRR	1.2
			SE		SW	93	IRR	10.4
			SE		SW	97	IRR	0.7
			NE		SE	93	IRR	22.1
			NE		SE	94	IRR	1.4
			NW		SE	93	IRR	7.9
			SW		SE	93	IRR	29.7
			SE		SE	93	IRR	25.1
			Section Acres					259.5
		27	NE		NE	90	IRR	27.4
			NW		NE	90	IRR	17.7
			SW		NE	90	IRR	11.2
			SE		NE	90	IRR	18.5
			NE		NW	97	IRR	19.2
			NW		NW	97	IRR	13.2
			NW		NW	99	IRR	4.6
			SW		NW	93	IRR	11.0
			SW		NW	97	IRR	14.3
			SE		NW	97	IRR	14.8
			NW		SW	93	IRR	3.5
			Section Acres					155.4
		28	NE		NE	96	IRR	17.8
			NE		NE	99	IRR	7.3
			NW		NE	96	IRR	38.9
			SW		NE	95	IRR	30.1
			SW		NE	96	IRR	1.4
			SE		NE	95	IRR	6.8
			SE		NE	96	IRR	12.5
			NE		NW	95	IRR	7.4
			NE		NW	96	IRR	33.0
			NW		NW	95	IRR	9.5
			NW		NW	96	IRR	2.2
			NW		NW	98	IRR	24.9
			SW		NW	93	IRR	0.2
			SW		NW	95	IRR	4.7
			SW		NW	98	IRR	29.5
			SE		NW	95	IRR	23.8
			SE		NW	97	IRR	3.0
			SE		NW	98	IRR	0.2
			NE		SW	97	IRR	35.1
			NE		SW	98	IRR	0.3
			NW		SW	93	IRR	19.5

10. Place of Use: Continued

Township	Range	Section	1/4 of	1/4	Lot	Use	Acres
08S	24E	28	NW	SW	97	IRR	2.6
			NW	SW	98	IRR	9.7
			SW	SW	93	IRR	7.5
			SW	SW	97	IRR	1.2
			SE	SW	97	IRR	29.2
			NE	SE	95	IRR	20.1
			NE	SE	97	IRR	7.6
			NW	SE	95	IRR	9.9
			NW	SE	97	IRR	24.1
			SW	SE	97	IRR	25.3
			SE	SE	97	IRR	12.2

Section Acres 457.5

Total Acres 14042.1

11. Place of use in counties: MINIDOKA

12. Do you own the property listed above as place of use? NO

13. Other Water Rights Used:
SEE REMARKS

14. Remarks: ^{62,604.3}
ACRES IRRIGATED ~~62,158.0~~
P/D & P/U IN MINIDOKA AND JEROME COUNTIES
P/U WITHIN LANDS OF A & B IRRIGATION DISTRICT, WELLS UNIT B
CONSUMPTIVE USE 2.59 ACRE FEET/ACRE
RELIFT WELLS AND DRAIN PUMPS USED WITHIN BOUNDARIES OF THE DISTRICT.
SPREAD ACRE RIGHT A36-15127Z0 & Z1 LISTS THE EXPANSION ACRES.
CLAIM A36-02080Z0, Z1, Z2, Z3, & Z4 LISTS THE ORIGINAL ACRES
P/U BEFORE ADDITIONAL SPREAD ACRES.

15. Basis of Claim: LICENSE

Water Right Number: 20736

16. Signature(s)

(a.) By signing below, I/We acknowledge that I/We have received, read and understand the form entitled "How you will receive notice in the Snake River Basin Adjudication." (b.) I/We do _____ do not _____ wish to receive and pay a small annual fee for monthly copies of the docket sheet.

Number of attachments: _____

IN THE DISTRICT COURT OF THE FIFTH JUDICIAL DISTRICT OF THE STATE OF IDAHO,
IN AND FOR THE COUNTY OF TWIN FALLS

IN RE THE GENERAL ADJUDICATION
OF RIGHTS TO THE USE OF WATER FROM
THE SNAKE RIVER BASIN WATER SYSTEM.

CIVIL CASE NUMBER: 39576

COPY
FOR YOUR FILES
DO NOT RETURN

Ident. Number: **A36-02080Z3**
Date Received: 4/11/1990
Receipt No: S011959
Received By: _____

AMENDED

**NOTICE OF CLAIM TO A WATER RIGHT
ACQUIRED UNDER STATE LAW**

AMENDED

1. Name: LARGE CLAIM
Address: BOISE ID 00000

2. Date of Priority: SEP 9, 1948

3. Source: LARGE CLAIM Trib. to:

4. Point of Diversion:

Township	Range	Section	1/4 of 1/4 of 1/4	Lot	County
65N	46E	36			SUBSCRIPTION

5. Description of diverting works:
WELLS, PUMPS, MOTORS- A&B IRRIGATION DISTRICT (UNIT B)

6. Water is used for the following purposes:

Purpose	From	To	C.F.S	(or)	A.F.A.
IRRIGATION	04/01	11/01	9999999.000		

7. Total Quantity Appropriated is:
9999999.000 C.F.S. (and/or) 9999999.00 A.F.A.

8. Total consumptive use is 9999999.0 Acre Feet Per Annum.

9. Non-irrigation uses:

10. Place of Use:

Township	Range	Section	1/4 of 1/4	Lot	Use	Acres
08S	24E	29	NE	94	IRR	12.7
			NE	98	IRR	14.1
			NE	99	IRR	9.7
			NW	94	IRR	23.1
			NW	99	IRR	6.7

10. Place of Use: Continued

Township	Range	Section	1/4	of	1/4	Lot	Use	Acres
08S	24E	29	SW		NE	99	IRR	39.9
			SE		NE	98	IRR	11.7
			SE		NE	99	IRR	26.1
			NE		NW	94	IRR	1.0
			NE		NW	95	IRR	15.8
			NE		NW	97	IRR	4.8
			NE		NW	99	IRR	1.9
			NW		NW	95	IRR	18.5
			NW		NW	97	IRR	18.4
			SW		NW	97	IRR	34.3
			SE		NW	97	IRR	27.3
			SE		NW	99	IRR	3.9
			NE		SW	91	IRR	0.9
			NE		SW	92	IRR	4.7
			NE		SW	93	IRR	5.2
			NE		SW	97	IRR	17.8
			NE		SW	99	IRR	2.9
			NW		SW	91	IRR	18.8
			NW		SW	92	IRR	4.8
			NW		SW	97	IRR	4.9
			SW		SW	92	IRR	35.2
			SE		SW	92	IRR	15.4
			SE		SW	93	IRR	3.3
			SE		SW	96	IRR	9.9
			NE		SE	93	IRR	31.3
			NE		SE	99	IRR	6.8
			NW		SE	93	IRR	21.7
			NW		SE	99	IRR	15.6
			SW		SE	93	IRR	8.5
			SW		SE	96	IRR	31.5
			SE		SE	93	IRR	15.5
			SE		SE	96	IRR	22.1
			Section Acres					546.7
		30	NE		NE	93	IRR	20.8
			NE		NE	94	IRR	7.0
			NE		NE	95	IRR	2.1
			NE		NE	97	IRR	4.9
			NW		NE	93	IRR	40.3
			SW		NE	91	IRR	7.1
			SW		NE	92	IRR	0.2
			SW		NE	93	IRR	25.6
			SW		NE	98	IRR	0.1
			SW		NE	99	IRR	6.6
			SE		NE	91	IRR	20.2
			SE		NE	93	IRR	10.6
			SE		NE	97	IRR	4.6

10. Place of Use: Continued

Township	Range	Section	1/4	of	1/4	Lot	Use	Acres
08S	24E	30	NE		NW	92	IRR	37.4
			NE		NW	93	IRR	0.9
			NW		NW	92	IRR	21.8
			NW		NW	96	IRR	0.5
			SW		NW	92	IRR	8.3
			SW		NW	98	IRR	15.8
			SE		NW	92	IRR	20.4
			SE		NW	93	IRR	0.2
			SE		NW	98	IRR	17.4
			SE		NW	99	IRR	2.1
			NE		SW	98	IRR	15.4
			NE		SW	99	IRR	24.4
			NW		SW	98	IRR	24.8
			SW		SW	89	IRR	7.4
			SW		SW	98	IRR	16.1
			SE		SW	89	IRR	1.5
			SE		SW	98	IRR	12.3
			SE		SW	99	IRR	23.2
			NE		SE	91	IRR	34.3
			NW		SE	91	IRR	18.1
			NW		SE	99	IRR	20.7
			SW		SE	91	IRR	9.5
			SW		SE	99	IRR	22.9
			SE		SE	90	IRR	17.3
			SE		SE	91	IRR	10.9
							Section Acres	533.7
		31	NE		NE	89	IRR	0.2
			NE		NE	90	IRR	38.1
			NW		NE	89	IRR	32.9
			NW		NE	90	IRR	0.9
			SW		NE	89	IRR	2.1
			SW		NE	90	IRR	6.7
			SW		NE	97	IRR	4.4
			SW		NE	99	IRR	24.7
			SE		NE	89	IRR	0.1
			SE		NE	90	IRR	34.1
			SE		NE	97	IRR	4.0
			SE		NE	99	IRR	0.1
			NE		NW	89	IRR	37.9
			NW		NW	89	IRR	25.4
			SW		NW	89	IRR	2.3
			SW		NW	99	IRR	16.8
			SE		NW	89	IRR	2.5
			SE		NW	99	IRR	35.7
			NE		SW	98	IRR	27.8
			NE		SW	99	IRR	11.0

10. Place of Use: Continued

Township	Range	Section	1/4	of	1/4	Lot	Use	Acres			
08S	24E	31	NW		SW	98	IRR	10.2			
			NW		SW	99	IRR	9.9			
			SW		SW	98	IRR	21.7			
			SE		SW	98	IRR	26.4			
			NE		SE	97	IRR	38.7			
			NW		SE	97	IRR	21.5			
			NW		SE	98	IRR	16.7			
			NW		SE	99	IRR	1.3			
			SW		SE	97	IRR	14.2			
			SW		SE	98	IRR	6.5			
			SE		SE	97	IRR	17.0			
			Section Acres								491.8
					32	NE		NE	96	IRR	26.8
			NW		NE	92	IRR	0.3			
			NW		NE	96	IRR	22.7			
			SW		NE	97	IRR	15.0			
			NE		NW	92	IRR	20.2			
			NE		NW	96	IRR	6.8			
			NW		NW	92	IRR	29.8			
			SW		NW	92	IRR	16.9			
			SW		NW	97	IRR	19.0			
			SE		NW	92	IRR	2.5			
			SE		NW	97	IRR	25.0			
			NE		SW	97	IRR	28.2			
			NW		SW	97	IRR	34.8			
			NW		SE	97	IRR	13.4			
Section Acres								261.4			
	25E	3	NE		NE	97	IRR	19.8			
			NE		NE	98	IRR	0.6			
			NW		NE	97	IRR	0.2			
			NW		NE	98	IRR	0.6			
			NW		NE	99	IRR	10.3			
			SW		NE	98	IRR	16.2			
			SW		NE	99	IRR	18.7			
			SE		NE	98	IRR	30.1			
			NE		NW	96	IRR	0.7			
			NE		NW	97	IRR	6.9			
			NE		NW	99	IRR	20.6			
			NW		NW	96	IRR	29.8			
			NW		NW	97	IRR	0.3			
			NW		NW	99	IRR	3.7			
			SW		NW	96	IRR	27.0			
			SW		NW	99	IRR	11.6			
			SE		NW	99	IRR	35.5			

10. Place of Use: Continued

Township	Range	Section	1/4	of	1/4	Lot	Use	Acres
08S	25E	3	NE		SW	95	IRR	11.2
			NE		SW	99	IRR	24.4
			NW		SW	95	IRR	8.7
			NW		SW	96	IRR	10.4
			NW		SW	99	IRR	15.4
			SW		SW	95	IRR	34.6
			SE		SW	95	IRR	36.2
			NE		SE	98	IRR	36.2
			NW		SE	95	IRR	18.8
			NW		SE	98	IRR	4.8
			NW		SE	99	IRR	11.1
			SW		SE	95	IRR	32.1
			SW		SE	98	IRR	4.3
			SE		SE	98	IRR	36.3
							Section Acres	517.1
		4	NE		NE	93	IRR	36.0
			NW		NE	92	IRR	6.4
			NW		NE	93	IRR	30.1
			SW		NE	92	IRR	2.4
			SW		NE	93	IRR	32.2
			SE		NE	93	IRR	24.7
			SE		NE	96	IRR	12.3
			NE		NW	92	IRR	38.5
			NW		NW	92	IRR	7.6
			NW		NW	95	IRR	14.5
			NW		NW	98	IRR	14.8
			SW		NW	92	IRR	7.8
			SW		NW	97	IRR	12.9
			SW		NW	98	IRR	13.4
			SE		NW	92	IRR	32.7
			NE		SW	90	IRR	13.7
			NE		SW	92	IRR	18.8
			NW		SW	90	IRR	3.3
			NW		SW	92	IRR	3.6
			NW		SW	97	IRR	25.8
			SW		SW	90	IRR	19.2
			SW		SW	91	IRR	10.2
			SW		SW	97	IRR	3.2
			SE		SW	90	IRR	37.7
			NE		SE	93	IRR	0.4
			NE		SE	96	IRR	36.9
			NW		SE	90	IRR	15.9
			NW		SE	92	IRR	0.5
			NW		SE	93	IRR	10.0
			NW		SE	96	IRR	4.2
			SW		SE	90	IRR	39.6

10. Place of Use: Continued

Township	Range	Section	1/4 of	1/4	Lot	Use	Acres
08S	25E	4	SE	SE	96	IRR	31.6
						Section Acres	560.9
		5	NE	NE	94	IRR	0.8
			NE	NE	95	IRR	18.1
			NE	NE	98	IRR	18.7
			NW	NE	94	IRR	20.2
			NW	NE	95	IRR	2.3
			NW	NE	98	IRR	15.0
			SW	NE	97	IRR	9.2
			SW	NE	98	IRR	28.5
			SE	NE	97	IRR	16.4
			SE	NE	98	IRR	22.4
			NE	NW	94	IRR	37.0
			NE	NW	98	IRR	2.5
			NW	NW	94	IRR	26.4
			NW	NW	96	IRR	8.8
			SW	NW	94	IRR	16.8
			SW	NW	99	IRR	16.2
			SE	NW	94	IRR	1.6
			SE	NW	98	IRR	19.6
			SE	NW	99	IRR	14.6
			NE	SW	91	IRR	0.6
			NE	SW	98	IRR	0.4
			NE	SW	99	IRR	35.0
			NW	SW	99	IRR	38.8
			SW	SW	91	IRR	6.5
			SW	SW	99	IRR	28.5
			SE	SW	91	IRR	33.8
			SE	SW	99	IRR	3.3
			NE	SE	91	IRR	4.3
			NE	SE	97	IRR	32.6
			NW	SE	91	IRR	6.9
			NW	SE	97	IRR	23.2
			NW	SE	98	IRR	1.5
			NW	SE	99	IRR	4.0
			SW	SE	91	IRR	26.1
			SE	SE	91	IRR	37.3
			SE	SE	97	IRR	0.4
						Section Acres	578.3
		6	NE	NE	93	IRR	31.4
			NE	NE	94	IRR	2.9
			NW	NE	93	IRR	30.7
			SW	NE	93	IRR	22.8
			SW	NE	94	IRR	8.3

10. Place of Use: Continued

Township	Range	Section	1/4 of	1/4	Lot	Use	Acres
08S	25E	6	SE	NE	93	IRR	2.0
			SE	NE	94	IRR	20.2
			SE	NE	98	IRR	6.7
			NE	NW	99	IRR	3.5
			NW	NW	99	IRR	29.7
			SW	NW	99	IRR	31.8
			SE	NW	93	IRR	7.2
			SE	NW	99	IRR	8.4
			NE	SW	93	IRR	0.5
			NE	SW	98	IRR	2.9
			NE	SW	99	IRR	3.5
			NW	SW	98	IRR	0.1
			NW	SW	99	IRR	28.4
			SW	SW	98	IRR	1.4
			SW	SW	99	IRR	20.1
			SE	SW	98	IRR	10.6
			NE	SE	98	IRR	34.6
			NW	SE	98	IRR	24.9
			SW	SE	98	IRR	21.7
			SE	SE	98	IRR	29.5
						Section Acres	383.8
		7	NE	NE	95	IRR	9.9
			NE	NE	96	IRR	26.1
			NW	NE	95	IRR	26.3
			NW	NE	96	IRR	0.1
			SW	NE	94	IRR	8.2
			SW	NE	95	IRR	14.5
			SW	NE	96	IRR	14.5
			SE	NE	96	IRR	33.3
			NE	NW	95	IRR	12.1
			NW	NW	95	IRR	22.4
			SW	NW	95	IRR	30.5
			SE	NW	94	IRR	2.1
			SE	NW	95	IRR	33.2
			NE	SW	94	IRR	37.3
			NE	SW	97	IRR	0.4
			NW	SW	94	IRR	11.7
			NW	SW	97	IRR	18.1
			SW	SW	97	IRR	2.7
			SW	SW	98	IRR	27.7
			SE	SW	94	IRR	7.6
			SE	SW	98	IRR	28.9
			NE	SE	96	IRR	34.4
			NW	SE	94	IRR	32.4
			NW	SE	96	IRR	6.3
			SW	SE	94	IRR	31.7

10. Place of Use: Continued

Township	Range	Section	1/4 of	1/4	Lot	Use	Acres
08S	25E	7	SW	SE	98	IRR	4.6
			SW	SE	99	IRR	0.2
			SE	SE	94	IRR	29.4
			SE	SE	99	IRR	4.3
			Section Acres				510.9
		8	NE	NE	98	IRR	39.6
			NW	NE	98	IRR	38.2
			SW	NE	98	IRR	27.4
			SE	NE	98	IRR	16.1
			NE	NW	98	IRR	33.5
			NW	NW	96	IRR	23.8
			SW	NW	96	IRR	14.8
			SE	NW	98	IRR	9.4
			NE	SW	97	IRR	15.1
			NW	SW	97	IRR	16.4
			SW	SW	97	IRR	35.2
			SW	SW	99	IRR	1.4
			SE	SW	97	IRR	38.6
			NE	SE	97	IRR	3.5
			NW	SE	97	IRR	12.5
			SW	SE	97	IRR	37.0
			SE	SE	97	IRR	3.6
			Section Acres				366.1
		9	NE	NE	90	IRR	5.4
			NE	NE	99	IRR	26.3
			NW	NE	90	IRR	24.1
			NW	NE	99	IRR	1.2
			SW	NE	90	IRR	3.0
			SW	NE	99	IRR	7.9
			SE	NE	99	IRR	36.6
			NE	NW	90	IRR	0.9
			NW	NW	90	IRR	0.1
			SW	NW	98	IRR	0.3
			NE	SE	99	IRR	35.1
			SW	SE	99	IRR	12.7
			SE	SE	99	IRR	39.1
			Section Acres				192.7
		10	NE	NE	98	IRR	3.0
			NE	NE	99	IRR	30.9
			NW	NE	98	IRR	35.0
			NW	NE	99	IRR	2.1
			SW	NE	98	IRR	24.9

10. Place of Use: Continued

Township	Range	Section	1/4	of	1/4	Lot	Use	Acres
08S	25E	10	SW		NE	99	IRR	10.2
			SE		NE	98	IRR	0.4
			SE		NE	99	IRR	26.2
			NE		NW	98	IRR	36.9
			NW		NW	97	IRR	31.7
			NW		NW	98	IRR	5.5
			SW		NW	97	IRR	35.1
			SW		NW	98	IRR	2.7
			SE		NW	97	IRR	5.4
			SE		NW	98	IRR	30.6
			NE		SW	96	IRR	3.2
			NE		SW	97	IRR	32.7
			NE		SW	98	IRR	1.7
			NW		SW	96	IRR	1.8
			NW		SW	97	IRR	35.7
			SW		SW	96	IRR	38.7
			SE		SW	96	IRR	38.4
			NE		SE	95	IRR	4.4
			NE		SE	99	IRR	10.0
			NW		SE	96	IRR	1.1
			NW		SE	97	IRR	3.5
			NW		SE	98	IRR	2.0
			NW		SE	99	IRR	28.9
			SW		SE	92	IRR	8.6
			SW		SE	96	IRR	17.0
			SW		SE	99	IRR	0.4
			SE		SE	92	IRR	5.1
			SE		SE	95	IRR	14.4

Section Acres 528.2

11	NE	NE	89	IRR	36.1
	NW	NE	89	IRR	15.7
	SW	NE	89	IRR	36.6
	SW	NE	97	IRR	1.8
	SE	NE	89	IRR	18.9
	SE	NE	96	IRR	9.5
	SE	NE	97	IRR	6.7
	NW	NW	99	IRR	23.8
	SW	NW	89	IRR	6.4
	SW	NW	99	IRR	5.6
	SE	NW	89	IRR	32.2
	NE	SW	95	IRR	32.5
	NE	SW	97	IRR	2.3
	NW	SW	95	IRR	33.6
	SW	SW	93	IRR	0.2
	SW	SW	95	IRR	37.1
	SE	SW	93	IRR	11.0

10. Place of Use: Continued

Township	Range	Section	1/4 of	1/4	Lot	Use	Acres	
08S	25E	11	SE	SW	95	IRR	23.4	
			NE	SE	94	IRR	0.1	
			NE	SE	96	IRR	5.6	
			NE	SE	97	IRR	27.3	
			NW	SE	97	IRR	37.5	
			SW	SE	93	IRR	10.3	
			SW	SE	94	IRR	1.2	
			SW	SE	97	IRR	27.2	
			SE	SE	94	IRR	0.7	
			SE	SE	97	IRR	36.5	
			Section Acres					479.8
		12	NW	NE	99	IRR	33.6	
			SW	NE	96	IRR	3.9	
			SW	NE	99	IRR	9.0	
			NE	NW	99	IRR	39.2	
			NW	NW	96	IRR	2.1	
			NW	NW	99	IRR	37.2	
			SW	NW	96	IRR	35.7	
			SW	NW	99	IRR	3.7	
			SE	NW	96	IRR	16.7	
			SE	NW	99	IRR	18.0	
			NE	SW	96	IRR	17.0	
			NW	SW	96	IRR	38.4	
			SW	SW	94	IRR	37.0	
			SW	SW	96	IRR	3.7	
			SE	SW	94	IRR	24.0	
			SE	SW	96	IRR	9.1	
			NW	SE	96	IRR	0.5	
			SW	SE	94	IRR	7.4	
			Section Acres					336.2
		13	NE	NE	94	IRR	3.5	
			NE	NW	94	IRR	8.3	
			NW	NW	94	IRR	34.0	
			SW	NW	94	IRR	2.8	
			SW	NW	99	IRR	0.7	
			SE	NW	99	IRR	0.2	
			NE	SW	99	IRR	28.2	
			NW	SW	99	IRR	33.0	
			SW	SW	97	IRR	3.8	
			SW	SW	99	IRR	36.1	
			SE	SW	97	IRR	18.6	
			SE	SW	99	IRR	20.8	
			NW	SE	99	IRR	0.9	
			SW	SE	97	IRR	22.7	

10. Place of Use: Continued

Township	Range	Section	1/4 of	1/4	Lot	Use	Acres
08S	25E	13	SW	SE	99	IRR	3.0
			SE	SE	97	IRR	5.0
						Section Acres	221.6
		14	NE	NE	94	IRR	12.0
			NE	NE	98	IRR	25.3
			NW	NE	93	IRR	10.5
			NW	NE	98	IRR	26.3
			SW	NE	98	IRR	38.4
			SE	NE	94	IRR	7.5
			SE	NE	98	IRR	23.6
			SE	NE	99	IRR	3.0
			NE	NW	93	IRR	38.4
			NW	NW	93	IRR	16.1
			NW	NW	95	IRR	20.6
			SW	NW	93	IRR	15.0
			SW	NW	95	IRR	22.1
			SE	NW	93	IRR	25.5
			SE	NW	98	IRR	11.6
			NE	SW	97	IRR	36.2
			NW	SW	95	IRR	11.3
			NW	SW	97	IRR	15.9
			SW	SW	91	IRR	31.5
			SW	SW	97	IRR	2.5
			SE	SW	91	IRR	13.1
			SE	SW	96	IRR	13.9
			SE	SW	97	IRR	11.9
			NE	SE	97	IRR	12.9
			NE	SE	99	IRR	22.6
			NW	SE	97	IRR	39.5
			SW	SE	96	IRR	26.4
			SW	SE	97	IRR	14.5
			SE	SE	96	IRR	18.2
			SE	SE	97	IRR	7.7
			SE	SE	99	IRR	10.7
						Section Acres	584.7
		15	NE	NE	95	IRR	27.5
			NW	NE	92	IRR	23.7
			NW	NE	95	IRR	0.1
			SW	NE	92	IRR	29.6
			SW	NE	95	IRR	5.1
			SE	NE	95	IRR	37.3
			NE	NW	92	IRR	6.7
			NE	NW	96	IRR	15.9
			NW	NW	96	IRR	22.8

10. Place of Use: Continued

Township	Range	Section	1/4	of	1/4	Lot	Use	Acres
08S	25E	15	SW		NW	92	IRR	2.2
			SW		NW	94	IRR	0.5
			SE		NW	92	IRR	33.5
			NE		SW	92	IRR	14.3
			NE		SW	94	IRR	7.9
			NE		SW	97	IRR	15.9
			NW		SW	92	IRR	0.1
			NW		SW	94	IRR	28.5
			SW		SW	94	IRR	38.4
			SE		SW	94	IRR	10.5
			SE		SW	97	IRR	28.6
			NE		SE	92	IRR	1.4
			NE		SE	93	IRR	0.8
			NE		SE	97	IRR	8.4
			NW		SE	92	IRR	17.4
			NW		SE	95	IRR	24.4
			NW		SE	97	IRR	21.9
			SW		SE	93	IRR	4.9
			SW		SE	97	IRR	32.5
			SE		SE	94	IRR	35.5
			SE		SE	95	IRR	1.0
			SE		SE	97	IRR	1.9
			Section Acres					499.2
		16	SE		SW	97	IRR	1.2
			NE		SE	94	IRR	0.8
			SW		SE	97	IRR	7.3
			SE		SE	94	IRR	22.6
			SE		SE	97	IRR	0.1
			Section Acres					32.0
		17	NE		NE	95	IRR	26.0
			NW		NE	95	IRR	39.3
			SW		NE	94	IRR	28.8
			SW		NE	95	IRR	9.8
			SE		NE	94	IRR	21.7
			SE		NE	95	IRR	0.1
			NE		NW	95	IRR	32.5
			NE		NW	99	IRR	3.7
			NW		NW	95	IRR	5.7
			NW		NW	97	IRR	1.5
			NW		NW	99	IRR	30.8
			SW		NW	97	IRR	39.2
			SE		NW	94	IRR	3.5
			SE		NW	95	IRR	27.1
			SE		NW	97	IRR	4.8

10. Place of Use: Continued

Township	Range	Section	1/4	of	1/4	Lot	Use	Acres
08S	25E	17	SE		NW	99	IRR	0.1
			NE		SW	94	IRR	5.8
			NE		SW	95	IRR	1.3
			NE		SW	96	IRR	10.3
			NE		SW	97	IRR	0.2
			NE		SW	98	IRR	16.2
			NW		SW	96	IRR	37.7
			NW		SW	97	IRR	1.5
			SW		SW	96	IRR	39.3
			SE		SW	96	IRR	11.0
			SE		SW	98	IRR	28.7
			NE		SE	94	IRR	36.5
			NE		SE	98	IRR	0.1
			NW		SE	94	IRR	27.8
			NW		SE	98	IRR	8.4
			SW		SE	98	IRR	40.0
			SE		SE	94	IRR	31.0
			SE		SE	98	IRR	7.3
							Section Acres	577.7
		18	NE		NE	97	IRR	5.6
			NE		NE	99	IRR	28.7
			NW		NE	96	IRR	4.2
			NW		NE	97	IRR	5.9
			NW		NE	98	IRR	7.8
			NW		NE	99	IRR	17.6
			SW		NE	93	IRR	7.6
			SW		NE	96	IRR	8.1
			SW		NE	97	IRR	20.9
			SE		NE	97	IRR	39.0
			NE		NW	96	IRR	11.9
			NE		NW	98	IRR	27.5
			NW		NW	96	IRR	2.4
			NW		NW	98	IRR	30.9
			SW		NW	96	IRR	31.0
			SE		NW	93	IRR	1.7
			SE		NW	96	IRR	35.8
			NE		SW	93	IRR	27.5
			NE		SW	95	IRR	4.8
			NE		SW	96	IRR	5.8
			NW		SW	95	IRR	11.2
			NW		SW	96	IRR	20.0
			SW		SW	90	IRR	1.3
			SW		SW	94	IRR	2.2
			SW		SW	95	IRR	28.3
			SE		SW	90	IRR	4.9
			SE		SW	93	IRR	27.7

10. Place of Use: Continued

Township	Range	Section	1/4	of	1/4	Lot	Use	Acres
08S	25E	18	SE		SW	95	IRR	5.8
			NE		SE	92	IRR	37.0
			NE		SE	97	IRR	1.8
			NW		SE	92	IRR	7.4
			NW		SE	93	IRR	28.8
			NW		SE	97	IRR	1.4
			SW		SE	90	IRR	7.6
			SW		SE	92	IRR	4.7
			SW		SE	93	IRR	24.0
			SE		SE	90	IRR	3.1
			SE		SE	92	IRR	35.5
							Section Acres	577.4
		19	NE		NE	90	IRR	26.7
			NE		NE	99	IRR	10.8
			NW		NE	90	IRR	34.0
			NW		NE	99	IRR	4.6
			SW		NE	96	IRR	1.4
			SW		NE	98	IRR	0.3
			SW		NE	99	IRR	36.0
			SE		NE	96	IRR	7.1
			SE		NE	99	IRR	25.7
			NE		NW	90	IRR	35.3
			NE		NW	94	IRR	0.2
			NE		NW	99	IRR	3.6
			NW		NW	90	IRR	8.9
			NW		NW	94	IRR	25.4
			SW		NW	94	IRR	30.3
			SE		NW	94	IRR	18.8
			SE		NW	98	IRR	0.6
			SE		NW	99	IRR	15.7
			NE		SW	94	IRR	5.3
			NE		SW	98	IRR	30.6
			NW		SW	94	IRR	23.6
			NW		SW	97	IRR	1.7
			NW		SW	98	IRR	5.7
			SW		SW	97	IRR	17.0
			SW		SW	98	IRR	13.6
			SE		SW	98	IRR	19.1
			NE		SE	96	IRR	38.6
			NW		SE	96	IRR	12.3
			NW		SE	98	IRR	25.7
			NW		SE	99	IRR	0.4
			SW		SE	96	IRR	13.1
			SW		SE	98	IRR	21.5
			SE		SE	96	IRR	39.2

10. Place of Use: Continued

Township	Range	Section	1/4	of	1/4	Lot	Use	Acres
			Section Acres					552.8
		20	NE	NE		97	IRR	10.3
			NE	NE		99	IRR	26.4
			NW	NE		98	IRR	2.6
			NW	NE		99	IRR	37.2
			SW	NE		95	IRR	4.4
			SW	NE		99	IRR	10.4
			SE	NE		95	IRR	8.1
			SE	NE		99	IRR	9.4
			NE	NW		98	IRR	25.9
			NE	NW		99	IRR	10.0
			NW	NW		98	IRR	39.3
			SW	NW		93	IRR	0.4
			SW	NW		98	IRR	37.4
			SE	NW		98	IRR	5.1
			SE	NW		99	IRR	9.8
			NE	SW		92	IRR	0.6
			NE	SW		93	IRR	17.4
			NE	SW		98	IRR	1.5
			NW	SW		93	IRR	30.2
			NW	SW		98	IRR	1.9
			SW	SW		92	IRR	0.6
			SW	SW		93	IRR	34.5
			SE	SW		92	IRR	16.0
			SE	SW		93	IRR	2.4
			NE	SE		89	IRR	41.1
			NW	SE		89	IRR	26.3
			SW	SE		89	IRR	18.5
			SE	SE		89	IRR	10.7
			Section Acres					438.4
		21	NE	NE		99	IRR	36.3
			NW	NE		97	IRR	10.3
			NW	NE		99	IRR	18.1
			SW	NE		99	IRR	39.2
			SE	NE		98	IRR	8.0
			SE	NE		99	IRR	30.0
			NE	NW		97	IRR	36.0
			NW	NW		97	IRR	34.6
			SW	NW		95	IRR	4.5
			SW	NW		97	IRR	21.2
			SE	NW		97	IRR	14.4
			SE	NW		99	IRR	9.8
			NE	SW		99	IRR	0.7
			NW	SW		95	IRR	22.9

10. Place of Use: Continued

Township	Range	Section	1/4	of	1/4	Lot	Use	Acres	
08S	25E	21	SW		SW	95	IRR	0.2	
			NE		SE	98	IRR	38.0	
			NE		SE	99	IRR	0.3	
			NW		SE	98	IRR	19.5	
			NW		SE	99	IRR	5.7	
			SW		SE	98	IRR	24.6	
			SE		SE	98	IRR	38.0	
			Section Acres						412.3
		22	NE		NE	93	IRR	37.9	
			NE		NE	98	IRR	0.2	
			NW		NE	93	IRR	28.4	
			NW		NE	97	IRR	6.6	
			SW		NE	93	IRR	12.2	
			SW		NE	98	IRR	25.2	
			SE		NE	93	IRR	1.4	
			SE		NE	98	IRR	30.7	
			NE		NW	93	IRR	2.7	
			NE		NW	97	IRR	20.1	
			NE		NW	99	IRR	8.4	
			NW		NW	99	IRR	37.9	
			SW		NW	99	IRR	39.5	
			SE		NW	93	IRR	9.3	
			SE		NW	98	IRR	6.4	
			SE		NW	99	IRR	6.2	
			NE		SW	98	IRR	19.6	
			NW		SW	99	IRR	25.3	
			SW		SW	92	IRR	6.0	
			SW		SW	98	IRR	1.0	
			SW		SW	99	IRR	4.1	
			SE		SW	98	IRR	3.4	
			NE		SE	98	IRR	19.2	
			NW		SE	98	IRR	33.7	
			SW		SE	98	IRR	11.8	
			SE		SE	98	IRR	9.3	
			Section Acres						406.5
		23	NE		NE	95	IRR	11.1	
			NE		NE	96	IRR	24.6	
			NW		NE	96	IRR	26.1	
			NW		NE	99	IRR	13.0	
			SW		NE	96	IRR	9.6	
			SW		NE	98	IRR	3.1	
			SW		NE	99	IRR	25.4	
			SE		NE	95	IRR	24.7	
			SE		NE	96	IRR	7.7	

10. Place of Use: Continued

Township	Range	Section	1/4	of	1/4	Lot	Use	Acres
08S	25E	23	SE		NE	98	IRR	0.3
			SE		NE	99	IRR	2.6
			NE		NW	91	IRR	7.8
			NE		NW	99	IRR	29.9
			NW		NW	91	IRR	36.4
			SW		NW	91	IRR	28.7
			SW		NW	97	IRR	7.1
			SE		NW	91	IRR	6.2
			SE		NW	97	IRR	1.0
			SE		NW	98	IRR	1.9
			SE		NW	99	IRR	28.2
			NE		SW	97	IRR	18.4
			NE		SW	98	IRR	14.8
			NW		SW	97	IRR	34.5
			SW		SW	97	IRR	30.4
			SE		SW	97	IRR	21.8
			SE		SW	98	IRR	13.6
			NE		SE	95	IRR	0.9
			NE		SE	98	IRR	23.1
			NW		SE	98	IRR	35.3
			SW		SE	98	IRR	32.1
			SE		SE	98	IRR	22.7
			Section Acres					543.0
		24	NE		NE	97	IRR	4.6
			NW		NE	97	IRR	31.3
			SW		NE	95	IRR	0.5
			SW		NE	97	IRR	3.1
			NE		NW	95	IRR	0.1
			NE		NW	97	IRR	40.0
			NW		NW	95	IRR	21.1
			NW		NW	97	IRR	17.9
			SW		NW	95	IRR	37.1
			SE		NW	95	IRR	25.9
			SE		NW	97	IRR	4.5
			NE		SW	95	IRR	0.7
			NW		SW	95	IRR	14.7
			Section Acres					201.5
		27	NE		NW	92	IRR	3.3
			NW		NW	92	IRR	25.8
			SW		NW	92	IRR	34.7
			SE		NW	92	IRR	5.4

10. Place of Use: Continued

Township	Range	Section	1/4 of 1/4	Lot	Use	Acres	
					Section Acres	69.2	
		28	NE	NE	91	IRR	21.0
			NE	NE	92	IRR	15.1
			NW	NE	91	IRR	37.9
			SW	NE	91	IRR	19.7
			SE	NE	91	IRR	3.9
			SE	NE	92	IRR	28.4
			NE	NW	91	IRR	36.7
			NW	NW	90	IRR	30.9
			NW	NW	91	IRR	4.6
			SW	NW	90	IRR	24.8
			SW	NW	91	IRR	6.7
			SE	NW	91	IRR	28.0
			NE	SW	91	IRR	2.8
			NW	SW	91	IRR	35.2
					Section Acres	295.7	
		29	NE	NE	90	IRR	28.0
			NE	NE	99	IRR	1.7
			NW	NE	90	IRR	0.8
			NW	NE	99	IRR	13.7
			SW	NE	90	IRR	17.0
			SE	NE	90	IRR	38.1
			NE	NW	88	IRR	7.8
			NW	NW	93	IRR	32.1
			SW	NW	93	IRR	7.0
			SE	NW	93	IRR	1.6
					Section Acres	147.8	
		30	NE	NE	96	IRR	15.4
			NW	NE	96	IRR	5.0
			NW	NE	98	IRR	7.4
					Section Acres	27.8	
					Total Acres	11875.2	

11. Place of use in counties: MINIDOKA

12. Do you own the property listed above as place of use? NO

13. Other Water Rights Used:
SEE REMARKS

14. Remarks:

ACRES IRRIGATED 62,604.3
P/D & P/U IN MINIDOKA AND JEROME COUNTIES
P/U WITHIN LANDS OF A & B IRRIGATION DISTRICT, WELLS UNIT B
CONSUMPTIVE USE 2.59 ACRE FEET/ACRE
RELIFT WELLS AND DRAIN PUMPS USED WITHIN BOUNDARIES OF THE DIS-
TRICT.
SPREAD ACRE RIGHT A36-15127Z0 & Z1 LISTS THE EXPANSION ACRES.
CLAIM A36-02080Z0, Z1, Z2, Z3, & Z4 LISTS THE ORIGINAL ACRES
P/U BEFORE ADDITIONAL SPREAD ACRES.

15. Basis of Claim: LICENSE

Water Right Number: 20736

16. Signature(s)

(a.) By signing below, I/We acknowledge that I/We have received, read and understand the form entitled "How you will receive notice in the Snake River Basin Adjudication." (b.) I/We do ___ do not ___ wish to receive and pay a small annual fee for monthly copies of the docket sheet.

Number of attachments: _____

For Organizations:

I do solemnly swear or affirm that I am PRESIDENT of
A&B IRRIGATION DISTRICT, that I have signed the foregoing
Organization
document in the space below as PRESIDENT of
A&B IRRIGATION DISTRICT and that the statements contained in the
Organization
foregoing document are true and correct.

[Signature]
Signature of Authorized Agent

PRESIDENT - A&B IRRIGATION DISTRICT
Title and Organization

MAY 21, 1992
Date

State of Idaho)
) SS.
County of MINIDOKA)

Subscribed and sworn (or affirmed) before me this 21st day
of MAY 1992

[Signature]
Notary Public

Seal

Residing at RUPERT, ID

My Commission Expires 3-21-96

17. Notice of Appearance:

Notice is hereby given that I, ROGER D. LING will be
Print Name

acting as attorney at law on behalf of the claimant signing above, and that
all notices required by law to be mailed by the director to the claimant
signing above should be mailed to me at the address listed below.

Signature [Signature]

Address P.O. BOX 396 RUPERT, ID 83350

Date MAY 21, 1992

IN THE DISTRICT COURT OF THE FIFTH JUDICIAL DISTRICT OF THE STATE OF IDAHO,
IN AND FOR THE COUNTY OF TWIN FALLS

IN RE THE GENERAL ADJUDICATION
OF RIGHTS TO THE USE OF WATER FROM
THE SNAKE RIVER BASIN WATER SYSTEM.

CIVIL CASE NUMBER: 39576

Ident. Number: **A36-0208024**
Date Received: 4/11/1990
Receipt No: S011959
Received By: _____

COPY
FOR YOUR FILES
DO NOT RETURN

AMENDED

NOTICE OF CLAIM TO A WATER RIGHT
ACQUIRED UNDER STATE LAW

AMENDED

1. Name: LARGE CLAIM
Address:

BOISE ID 00000

2. Date of Priority: SEP 9, 1948

3. Source: LARGE CLAIM Trib. to:

4. Point of Diversion:

Township	Range	Section	1/4 of 1/4 of 1/4	Lot	County
65N	46E	36			SUBSCRIPTION

5. Description of diverting works:
WELLS, PUMPS, MOTORS- A&B IRRIGATION DISTRICT (UNIT B)

6. Water is used for the following purposes:

Purpose	From	To	C.F.S	(or)	A.F.A.
IRRIGATION	04/01	11/01	9999999.000		9999999.00

7. Total Quantity Appropriated is:
9999999.000 C.F.S. (and/or) 9999999.00 A.F.A.

8. Total consumptive use is 9999999.0 Acre Feet Per Annum.

9. Non-irrigation uses:

10. Place of Use:

Township	Range	Section	1/4 of 1/4	Lot	Use	Acres
09S	21E	1	SW NE	99	IRR	4.2
			NE NW	96	IRR	0.1
			NE NW	99	IRR	7.4
			NW NW	96	IRR	17.1
			NW NW	99	IRR	19.4

10. Place of Use: Continued

Township	Range	Section	1/4	of	1/4	Lot	Use	Acres			
09S	21E	1	SW		NW	99	IRR	37.8			
			SE		NW	99	IRR	29.5			
			NE		SW	93	IRR	23.2			
			NE		SW	99	IRR	3.5			
			NW		SW	93	IRR	28.6			
			NW		SW	99	IRR	4.3			
			SW		SW	93	IRR	10.4			
			SE		SW	93	IRR	13.3			
			NW		SE	93	IRR	14.7			
			NW		SE	99	IRR	3.3			
			SW		SE	93	IRR	8.7			
			Section Acres								225.5
					2	NE		NE	92	IRR	5.4
			NE		NE	96	IRR	32.8			
			NW		NE	95	IRR	3.5			
			NW		NE	96	IRR	36.1			
			SW		NE	92	IRR	19.7			
			SW		NE	96	IRR	6.7			
			SE		NE	92	IRR	33.3			
			SE		NE	96	IRR	0.3			
			NE		NW	95	IRR	38.4			
			NE		NW	96	IRR	0.7			
			NW		NW	95	IRR	39.2			
			SW		NW	92	IRR	29.9			
			SW		NW	95	IRR	1.8			
			SE		NW	92	IRR	30.4			
			SE		NW	95	IRR	1.0			
			SE		NW	96	IRR	0.8			
			NE		SW	92	IRR	7.5			
			NW		SW	92	IRR	4.1			
			NE		SE	92	IRR	6.4			
			NE		SE	93	IRR	28.4			
			NW		SE	92	IRR	17.2			
			NW		SE	93	IRR	6.5			
			SE		SE	93	IRR	1.8			
Section Acres								351.9			
		3	NE		NE	96	IRR	39.1			
			NW		NE	96	IRR	35.9			
			SW		NE	95	IRR	17.2			
			SW		NE	96	IRR	5.1			
			SE		NE	95	IRR	19.4			
			SE		NE	96	IRR	11.3			
			SE		NE	98	IRR	14.0			
			NE		NW	96	IRR	1.3			

10. Place of Use: Continued

Township	Range	Section	1/4	of	1/4	Lot	Use	Acres
09S	21E	3	NE		NW	97	IRR	25.7
			NW		NW	97	IRR	11.5
			NW		NW	99	IRR	19.7
			SW		NW	98	IRR	33.6
			SE		NW	97	IRR	1.4
			SE		NW	98	IRR	32.9
			NE		SW	94	IRR	28.5
			NE		SW	98	IRR	10.5
			NW		SW	94	IRR	29.1
			NW		SW	98	IRR	8.9
			SW		SW	91	IRR	3.2
			SW		SW	94	IRR	9.6
			SE		SW	91	IRR	13.2
			SE		SW	94	IRR	7.9
			SE		SW	95	IRR	0.6
			NE		SE	95	IRR	37.6
			NE		SE	98	IRR	2.8
			NW		SE	94	IRR	13.4
			NW		SE	95	IRR	23.3
			SW		SE	94	IRR	4.5
			SW		SE	95	IRR	12.5
			SE		SE	95	IRR	14.1
							Section Acres	487.8
		4	NE		NE	99	IRR	27.0
			NW		NE	96	IRR	2.3
			NW		NE	98	IRR	15.5
			NW		NE	99	IRR	9.4
			SW		NE	96	IRR	22.0
			SW		NE	97	IRR	13.5
			SE		NE	96	IRR	29.5
			NE		NW	97	IRR	5.6
			NE		NW	98	IRR	32.9
			NW		NW	98	IRR	34.7
			SW		NW	97	IRR	3.2
			SW		NW	98	IRR	1.1
			SE		NW	97	IRR	31.7
			SE		NW	98	IRR	0.1
			NE		SW	97	IRR	38.4
			NW		SW	97	IRR	2.9
			SW		SW	97	IRR	3.9
			SE		SW	97	IRR	1.7
			NE		SE	94	IRR	14.9
			NE		SE	96	IRR	24.7
			NW		SE	96	IRR	24.9
			NW		SE	97	IRR	13.7
			SW		SE	96	IRR	3.4

10. Place of Use: Continued

Township	Range	Section	1/4 of	1/4	Lot	Use	Acres
09S	21E	4	SW	SE	97	IRR	0.8
			SE	SE	94	IRR	5.3
			SE	SE	96	IRR	3.2
Section Acres							366.3
		9	NE	NE	91	IRR	15.5
			NE	NE	99	IRR	12.4
			NW	NE	99	IRR	35.0
			SW	NE	98	IRR	10.4
			SW	NE	99	IRR	27.6
			SE	NE	91	IRR	26.0
			SE	NE	98	IRR	4.4
			SE	NE	99	IRR	6.3
			NE	NW	99	IRR	32.3
			NW	NW	99	IRR	2.8
			SW	NW	98	IRR	2.3
			SW	NW	99	IRR	12.5
			SE	NW	98	IRR	7.5
			SE	NW	99	IRR	30.4
			NE	SW	98	IRR	39.2
			NW	SW	98	IRR	23.7
			SW	SW	98	IRR	19.3
			SE	SW	98	IRR	30.9
			NE	SE	91	IRR	2.5
			NE	SE	98	IRR	1.2
			NW	SE	98	IRR	23.0
			SW	SE	98	IRR	3.0
Section Acres							368.2
		10	NE	NW	91	IRR	16.4
			NW	NW	91	IRR	36.2
			SW	NW	91	IRR	22.9
Section Acres							75.5
		24	NE	NE	96	IRR	21.7
			SE	NE	96	IRR	4.7
Section Acres							26.4
	22E	1	NE	NE	99	IRR	37.7
			NW	NE	98	IRR	1.4
			NW	NE	99	IRR	32.3
			SW	NE	97	IRR	8.3
			SW	NE	98	IRR	6.8
			SW	NE	99	IRR	23.0

10. Place of Use: Continued

Township	Range	Section	1/4	of	1/4	Lot	Use	Acres
09S	22E	1	SE		NE	97	IRR	1.9
			SE		NE	99	IRR	35.8
			NE		NW	98	IRR	23.4
			NE		NW	99	IRR	0.4
			NW		NW	98	IRR	0.8
			SW		NW	98	IRR	35.1
			SE		NW	98	IRR	35.9
			SE		NW	99	IRR	0.5
			NE		SW	94	IRR	13.3
			NE		SW	98	IRR	21.6
			NW		SW	94	IRR	10.3
			NW		SW	98	IRR	10.1
			SW		SW	93	IRR	1.4
			SW		SW	94	IRR	31.7
			SE		SW	94	IRR	37.8
			SE		SW	97	IRR	0.2
			NE		SE	97	IRR	36.0
			NE		SE	99	IRR	1.9
			NW		SE	97	IRR	30.2
			NW		SE	98	IRR	1.7
			SW		SE	94	IRR	9.1
			SW		SE	97	IRR	26.7
			SE		SE	97	IRR	40.5
							Section Acres	515.8
		2	NE		NE	98	IRR	37.3
			NW		NE	98	IRR	30.9
			NW		NE	99	IRR	2.9
			SW		NE	98	IRR	8.7
			SW		NE	99	IRR	9.3
			SE		NE	98	IRR	18.2
			NE		NW	99	IRR	26.9
			NW		NW	99	IRR	10.4
			SW		NW	97	IRR	0.4
			SW		NW	99	IRR	33.7
			SE		NW	99	IRR	38.7
			NE		SW	96	IRR	11.0
			NE		SW	97	IRR	15.5
			NE		SW	99	IRR	12.2
			NW		SW	97	IRR	31.8
			NW		SW	99	IRR	2.2
			SW		SW	97	IRR	37.1
			SE		SW	94	IRR	1.1
			SE		SW	96	IRR	9.7
			SE		SW	97	IRR	29.5
			NE		SE	96	IRR	33.0
			NW		SE	96	IRR	33.0

10. Place of Use: Continued

Township	Range	Section	1/4	of	1/4	Lot	Use	Acres
09S	22E	11	NE		NW	92	IRR	9.0
			NE		NW	94	IRR	28.8
			NW		NW	92	IRR	37.1
			SW		NW	92	IRR	23.0
			SW		NW	94	IRR	4.7
			SE		NW	94	IRR	36.0
			NE		SW	94	IRR	13.5
			NE		SW	99	IRR	22.4
			NW		SW	93	IRR	28.4
			NW		SW	94	IRR	6.2
			NW		SW	99	IRR	0.6
			SW		SW	93	IRR	25.8
			SE		SW	93	IRR	1.4
			SE		SW	99	IRR	4.9
			NE		SE	99	IRR	38.2
			NW		SE	94	IRR	0.1
			NW		SE	99	IRR	32.3
			SW		SE	98	IRR	7.0
			SW		SE	99	IRR	2.7
			SE		SE	98	IRR	10.1
			SE		SE	99	IRR	4.3
			Section Acres					491.6
		12	NE		NE	92	IRR	19.7
			NW		NE	93	IRR	2.3
			NW		NE	94	IRR	4.9
			SW		NE	93	IRR	2.3
			NE		NW	93	IRR	2.7
			NE		NW	94	IRR	32.9
			NW		NW	93	IRR	36.2
			NW		NW	94	IRR	1.2
			SW		NW	93	IRR	38.6
			SE		NW	93	IRR	37.8
			NE		SW	93	IRR	10.8
			NW		SW	93	IRR	17.3
			Section Acres					206.7
		15	NE		NE	97	IRR	5.4
			SW		NE	97	IRR	19.2
			SE		NE	97	IRR	37.8
			SE		NW	96	IRR	2.2
			NE		SW	96	IRR	35.7
			NW		SW	96	IRR	31.0
			SW		SW	96	IRR	26.2
			SE		SW	96	IRR	32.4
			NE		SE	97	IRR	33.4

10. Place of Use: Continued

Township	Range	Section	1/4 of	1/4	Lot	Use	Acres
09S	22E	15	NW	SE	97	IRR	31.6
			Section		Acres		254.9
		17	NE	NE	99	IRR	36.9
			NW	NE	98	IRR	10.5
			NW	NE	99	IRR	22.2
			SW	NE	96	IRR	17.2
			SW	NE	98	IRR	17.2
			SW	NE	99	IRR	3.4
			SE	NE	96	IRR	2.0
			SE	NE	99	IRR	37.8
			NE	NW	98	IRR	37.4
			NW	NW	98	IRR	35.0
			SW	NW	97	IRR	26.9
			SW	NW	98	IRR	12.0
			SE	NW	96	IRR	1.0
			SE	NW	97	IRR	2.8
			SE	NW	98	IRR	31.9
			NE	SW	96	IRR	16.4
			NE	SW	97	IRR	20.5
			NE	SW	98	IRR	1.8
			NW	SW	97	IRR	39.5
			SW	SW	97	IRR	26.4
			SE	SW	96	IRR	2.3
			SE	SW	97	IRR	36.6
			NE	SE	96	IRR	9.4
			NE	SE	99	IRR	26.8
			NW	SE	96	IRR	38.9
			SW	SE	96	IRR	37.2
			SW	SE	97	IRR	1.8
			SE	SE	96	IRR	29.1
			SE	SE	99	IRR	9.9
			Section		Acres		590.8
		18	NE	NE	98	IRR	15.5
			NE	NE	99	IRR	15.2
			NW	NE	99	IRR	5.3
			SW	NE	98	IRR	8.6
			SE	NE	98	IRR	27.9
			SW	SW	96	IRR	23.0
			SE	SW	96	IRR	19.3
			NE	SE	97	IRR	4.9
			NE	SE	98	IRR	33.4
			NW	SE	97	IRR	4.0
			NW	SE	98	IRR	22.1
			SW	SE	97	IRR	34.8

10. Place of Use: Continued

Township	Range	Section	1/4 of	1/4	Lot	Use	Acres
09S	22E	18	SE	SE	97	IRR	36.4
							Section Acres 250.4
		19	NE	NE	97	IRR	15.1
			NE	NE	98	IRR	22.2
			NW	NE	96	IRR	0.5
			NW	NE	97	IRR	36.5
			NW	NE	98	IRR	0.2
			NW	NE	99	IRR	1.5
			SW	NE	97	IRR	3.7
			SW	NE	98	IRR	3.1
			SW	NE	99	IRR	30.6
			SE	NE	98	IRR	31.7
			SE	NE	99	IRR	1.9
			NE	NW	96	IRR	29.3
			NE	NW	97	IRR	2.7
			NE	NW	99	IRR	5.5
			NW	NW	96	IRR	42.6
			NW	NW	99	IRR	1.4
			SW	NW	96	IRR	0.2
			SW	NW	99	IRR	38.1
			SE	NW	99	IRR	36.4
			NW	SW	99	IRR	7.2
			NE	SE	95	IRR	24.3
			NE	SE	98	IRR	10.1
			NE	SE	99	IRR	1.3
			NW	SE	95	IRR	23.5
			NW	SE	99	IRR	7.7
			SW	SE	91	IRR	0.9
			SW	SE	95	IRR	11.4
			SE	SE	91	IRR	7.9
			SE	SE	95	IRR	33.3
							Section Acres 430.8
		20	NE	NE	99	IRR	37.2
			NW	NE	97	IRR	3.8
			NW	NE	99	IRR	34.7
			SW	NE	96	IRR	14.4
			SW	NE	97	IRR	4.9
			SW	NE	99	IRR	19.1
			SE	NE	96	IRR	0.6
			SE	NE	99	IRR	38.7
			NE	NW	97	IRR	38.7
			NW	NW	97	IRR	30.4
			NW	NW	98	IRR	8.6
			SW	NW	97	IRR	13.1

10. Place of Use: Continued

Township	Range	Section	1/4	of	1/4	Lot	Use	Acres
09S	22E	20	SW		NW	98	IRR	24.7
			SE		NW	97	IRR	35.1
			SE		NW	98	IRR	0.4
			NE		SW	95	IRR	2.5
			NE		SW	96	IRR	24.3
			NE		SW	97	IRR	1.2
			NE		SW	98	IRR	6.5
			NW		SW	95	IRR	10.9
			NW		SW	96	IRR	0.2
			NW		SW	98	IRR	16.9
			SW		SW	91	IRR	13.7
			SW		SW	95	IRR	26.2
			SE		SW	91	IRR	1.4
			SE		SW	92	IRR	22.0
			SE		SW	95	IRR	12.7
			SE		SW	96	IRR	2.3
			NE		SE	96	IRR	23.6
			NE		SE	99	IRR	6.4
			NW		SE	96	IRR	36.7
			SW		SE	92	IRR	1.9
			SW		SE	96	IRR	37.0
			SE		SE	96	IRR	1.9
			Section Acres					552.7
		21	NW		NE	98	IRR	16.7
			SW		NE	98	IRR	16.0
			NE		NW	98	IRR	38.0
			NW		NW	98	IRR	37.8
			SW		NW	98	IRR	2.5
			SE		NW	98	IRR	15.4
			Section Acres					126.4
		22	NE		NE	99	IRR	7.8
			NW		NE	99	IRR	6.0
			SW		NE	99	IRR	36.9
			SE		NE	99	IRR	38.0
			NE		NW	99	IRR	1.6
			SE		NW	99	IRR	26.6
			NE		SE	99	IRR	7.2
			NW		SE	99	IRR	11.2
			Section Acres					135.3
		28	NE		SW	98	IRR	8.7
			SE		SW	98	IRR	29.2
			NE		SE	98	IRR	10.1

10. Place of Use: Continued

Township	Range	Section	1/4	of	1/4	Lot	Use	Acres
09S	22E	28	NW		SE	98	IRR	16.4
			SW		SE	98	IRR	36.0
			SE		SE	98	IRR	32.1
Section Acres								132.5
		29	NE		NE	96	IRR	3.5
			NW		NE	92	IRR	24.0
			NW		NE	96	IRR	14.8
			SW		NE	92	IRR	30.1
			SW		NE	96	IRR	0.2
			SE		NE	92	IRR	1.6
			SE		NE	96	IRR	0.8
			NE		NW	91	IRR	6.1
			NE		NW	92	IRR	36.2
			NW		NW	91	IRR	38.1
			SW		NW	91	IRR	21.9
			SE		NW	91	IRR	3.2
			SE		NW	92	IRR	23.6
Section Acres								204.1
		30	NE		NE	91	IRR	34.8
			NW		NE	91	IRR	1.7
			SE		NE	91	IRR	12.1
Section Acres								48.6
		32	NE		NE	92	IRR	16.2
			SE		NE	92	IRR	26.2
Section Acres								42.4
		33	NE		NE	98	IRR	38.8
			NW		NE	97	IRR	16.9
			NW		NE	98	IRR	16.0
			SW		NE	97	IRR	21.3
			SW		NE	98	IRR	16.8
			SE		NE	98	IRR	39.7
			NE		NW	92	IRR	3.3
			NE		NW	97	IRR	34.6
			NW		NW	92	IRR	36.8
			SW		NW	92	IRR	39.9
			SE		NW	92	IRR	2.7
			SE		NW	97	IRR	35.4
			NE		SW	92	IRR	1.8
			NE		SW	97	IRR	28.9
		NW		SW	92	IRR	28.5	

10. Place of Use: Continued

Township	Range	Section	1/4	of	1/4	Lot	Use	Acres
09S	22E	33	NE		SE	98	IRR	30.1
			NW		SE	97	IRR	16.4
			NW		SE	98	IRR	14.4
Section Acres								422.3
		34	NE		NW	78	IRR	0.5
			NW		NW	78	IRR	25.0
			SW		NW	78	IRR	9.5
			NE		SW	78	IRR	10.4
			NW		SW	78	IRR	23.7
Section Acres								69.1
	23E	2	NE		NE	93	IRR	14.0
			NE		NE	95	IRR	16.4
			NW		NE	93	IRR	16.5
			NW		NE	95	IRR	21.6
			SW		NE	93	IRR	15.9
			SE		NE	93	IRR	8.3
			NE		NW	93	IRR	15.7
			NE		NW	94	IRR	20.1
			NE		NW	95	IRR	1.8
			NW		NW	93	IRR	14.7
			NW		NW	94	IRR	23.5
			SW		NW	93	IRR	32.2
			SE		NW	93	IRR	21.8
Section Acres								222.5
		3	NE		NE	94	IRR	0.2
			NE		NE	95	IRR	39.1
			NW		NE	94	IRR	24.4
			NW		NE	95	IRR	5.4
			NW		NE	99	IRR	7.6
			SW		NE	95	IRR	11.8
			SW		NE	99	IRR	14.5
			SE		NE	95	IRR	36.8
			NE		NW	94	IRR	26.1
			NE		NW	99	IRR	11.3
			NW		NW	94	IRR	17.6
			NW		NW	99	IRR	18.7
			SW		NW	99	IRR	38.9
			SE		NW	99	IRR	39.1
		NE		SW	99	IRR	1.2	
		NW		SW	99	IRR	6.7	
		NE		SE	95	IRR	16.9	
		SW		SE	95	IRR	9.8	

10. Place of Use: Continued

Township	Range	Section	1/4 of	1/4	Lot	Use	Acres
						Section Acres	326.1
		4	NE	NE	97	IRR	13.5
			NE	NE	99	IRR	21.9
			NW	NE	96	IRR	2.4
			NW	NE	97	IRR	12.3
			NW	NE	99	IRR	20.4
			SW	NE	99	IRR	37.2
			SE	NE	99	IRR	39.7
			NE	NW	96	IRR	20.4
			NW	NW	96	IRR	9.6
			SW	SE	99	IRR	22.0
			SE	SE	99	IRR	18.1
						Section Acres	217.5
		5	NE	NE	99	IRR	0.4
			NW	NE	99	IRR	11.1
			SW	NE	98	IRR	23.0
			SW	NE	99	IRR	6.5
			NE	NW	99	IRR	39.1
			NW	NW	99	IRR	38.0
			SW	NW	98	IRR	30.2
			SW	NW	99	IRR	8.7
			SE	NW	98	IRR	30.9
			SE	NW	99	IRR	8.4
			NE	SW	98	IRR	30.3
			NW	SW	99	IRR	36.1
			NW	SE	98	IRR	11.8
						Section Acres	274.5
		6	NE	NE	96	IRR	33.8
			NE	NE	98	IRR	1.6
			NW	NE	98	IRR	25.1
			NW	NE	99	IRR	15.4
			SW	NE	98	IRR	6.7
			SW	NE	99	IRR	34.4
			SE	NE	99	IRR	37.1
			NE	SE	92	IRR	2.6
			NE	SE	99	IRR	23.8
			NW	SE	92	IRR	24.5
			NW	SE	99	IRR	16.1
			SW	SE	92	IRR	44.7
			SE	SE	92	IRR	18.3
			SE	SE	99	IRR	2.7

10. Place of Use: Continued

Township	Range	Section	1/4 of 1/4		Lot	Use	Acres
						Section Acres	286.8
		7	NE	NE	92	IRR	6.0
			NW	NE	92	IRR	26.5
						Section Acres	32.5
10S	22E	3	SW	NE	80	IRR	10.1
			SW	NW	80	IRR	23.9
			SE	NW	80	IRR	25.6
			NE	SW	91	IRR	29.1
			NW	SW	91	IRR	20.9
			SW	SW	90	IRR	6.3
			SW	SW	91	IRR	18.8
			SE	SW	91	IRR	30.2
			NE	SE	78	IRR	1.0
			NW	SE	78	IRR	18.9
			NW	SE	91	IRR	14.6
			SW	SE	78	IRR	19.1
			SW	SE	91	IRR	10.6
			SE	SE	78	IRR	7.4
						Section Acres	236.5
						Total Acres	10512.1

11. Place of use in counties: JEROME, MINIDOKA

12. Do you own the property listed above as place of use? NO

13. Other Water Rights Used:
SEE REMARKS

14. Remarks:

P/U WITHIN LANDS OF A & B IRRIGATION DISTRICT, WELLS UNIT B
CONSUMPTIVE USE 2.59 ACRE FEET/ACRE
RELIFT WELLS AND DRAIN PUMPS USED WITHIN BOUNDARIES OF THE DIS-
TRICT.

SPREAD ACRE RIGHT A36-15127Z0 & Z1 LISTS THE EXPANSION ACRES.
CLAIM A36-02080Z0, Z1, Z2, Z3, & Z4 LISTS THE ORIGINAL ACRES P/U
BEFORE ADDITIONAL SPREAD ACRES.

15. Basis of Claim: LICENSE

Water Right Number: 20736

16. Signature(s)

(a.) By signing below, I/We acknowledge that I/We have received, read and understand the form entitled "How you will receive notice in the Snake River Basin Adjudication." (b.) I/We do _____ do not _____ wish to receive and pay a small annual fee for monthly copies of the docket sheet.

Number of attachments: _____

For Organizations:

I do solemnly swear or affirm that I am _____ PRESIDENT _____ of _____ Title _____ A&B IRRIGATION DISTRICT _____, that I have signed the foregoing Organization document in the space below as _____ PRESIDENT _____ of _____ Title _____ A&B IRRIGATION DISTRICT _____ and that the statements contained in the Organization foregoing document are true and correct.

[Signature]
Signature of Authorized Agent

PRESIDENT - A&B IRRIGATION DISTRICT
Title and Organization

MAY 21, 1992
Date

State of Idaho)
County of _____ MINIDOKA _____) SS.

Subscribed and sworn (or affirmed) before me this 21st day
of MAY 19 92

[Signature]
Notary Public

Seal

Residing at _____ RUPERT, ID _____

My Commission Expires 3-21-96

IN THE DISTRICT COURT OF THE FIFTH JUDICIAL DISTRICT OF THE
STATE OF IDAHO, IN AND FOR THE COUNTY OF TWIN FALLS

IN RE THE GENERAL ADJUDICATION
OF RIGHTS TO THE USE OF WATER FROM
THE SNAKE RIVER BASIN WATER SYSTEM

CIVIL CASE NUMBER: 39576
Ident. Number: A36-02080
Date Received: 4-11-1990
Receipt No: 5011959
Received By: _____

COPY
FOR YOUR FILES
DO NOT RETURN

NOTICE OF CLAIM TO A WATER RIGHT
ACQUIRED UNDER STATE LAW

1. Name: A & B Irrigation District Phone: (208) 436-3152
Address: P.O. Box 675
Rupert, Idaho 83350

2. Date of Priority: September 9, 1948

3. Source: Groundwater Trib. to:

4. Point of Diversion:

177 wells and 8 relift pumps within the A & B
Irrigation Project, as shown by the irrigable
area plats submitted with the claims of A & B
Irrigation District.

5. Description of diversion works:

177 deep wells with pumps and motors, laterals, drains, and
8 relift pumps to relift project water.

6. Water is used for the following purposes:

Purpose	From	To	C.F.S	(or) A.F.
Irrigation	April 1	Nov 1	1,100	

7. Total Quantity Claimed is:

1,100 (C.F.S.) (and/or) (Acre Feet)

8. Total consumptive use claimed is:

187,812.9 Acre Feet Per Annum.

RECEIVED

APR 11 1990

Department of Water Resources
Southern Region Office

9. Non-irrigation uses:

None

10. Description of place of use:

See irrigable area plats submitted with claims of A & B Irrigation District showing the location of all wells, laterals, and acres irrigated in each farm unit, together with the legal description of all farm units.

Total number of acres irrigated. 62,604.3

11. In which county (ies) are lands listed above as place of use located?

Jerome and Minidoka

12. Do you own the property listed above as place of use? NO

13. Other water rights used at the same place and for the same purposes as described above.

Licenses No. 01-2068 and 01-2064; Decree, 01-0014

14. Remarks:

The license is held by the United States of America, Department of Interior, Bureau of Reclamation, and the water is appurtenant to lands within A & B Irrigation District and the water is delivered by A & B Irrigation District. A & B Irrigation District is entitled to said water claim to be held in trust for lands within A & B Irrigation District pursuant to Contract No. 14-06-100-2368, as amended, with the United States, dated February 9, 1962.

15. Basis of Claim: License
Water Right Number: 20736 (36-2080)

16. Signature(s)

(a.) By signing below, I/We acknowledge that I/We have received, read and understand the form entitled "How you will receive notice in the Snake River Basin Adjudication."
(b.) I/We do _____ do not wish to receive and pay a small annual fee for monthly copies of the docket sheet.

Number of attachments: See 191 irrigable area maps of A & B Irrigation District showing the irrigable acres of the District, locations of the irrigable acres and diversion works.

Last Name A & B Irrigation District Ident. No. _____

For Organizations:

I do solemnly swear or affirm that I am President (Title), of A & B Irrigation District (Organization), that I have signed the foregoing document in the space below as President (Title) of A & B Irrigation District (Organization) and that the statements contained in the foregoing document are true and correct.

[Signature]
Signature of Authorized Agent
President-A & B Irrigation Dist.
Title and Organization
April 11, 1990
Date

State of Idaho)
County of Minidoka) ss.

Subscribed and sworn (or affirmed) before me this 11th day of April, 1990.

(SEAL)

[Signature]
Notary Public for Idaho
Residing at: Rupert, Idaho
My Commission Expires: 10/30/94

17. Notice of Appearance:

Notice is hereby given that I, Roger D. Ling, will be acting as attorney at law on behalf of the claimant signing the above, and that all notices required by law to be mailed by the director to the claimant signing above should be mailed to me at the address listed below.

Signature: [Signature]
Roger D. Ling

Address: P. O. Box 396, Rupert, ID 83350

Date: April 11, 1990

IN THE DISTRICT COURT OF THE FIFTH JUDICIAL DISTRICT OF THE
STATE OF IDAHO, IN AND FOR THE COUNTY OF TWIN FALLS

IN RE THE GENERAL ADJUDICATION
OF RIGHTS TO THE USE OF WATER FROM
THE SNAKE RIVER BASIN WATER SYSTEM

CIVIL CASE NUMBER: 39576
Ident. Number: A36-02080-20
Date Received: 4-11-1990
Receipt No: 5011959
Received By: _____

Z1
Z2
Z3
Z4

NOTICE OF CLAIM TO A WATER RIGHT
ACQUIRED UNDER STATE LAW

1. Name: A & B Irrigation District Phone: (208) 436-3152
Address: P.O. Box 675
Rupert, Idaho 83350

2. Date of Priority: September 9, 1948

3. Source: Groundwater Trib. to:

4. Point of Diversion:

177 wells and 8 relift pumps within the A & B
Irrigation Project, as shown by the irrigable
area plats submitted with the claims of A & B
Irrigation District.

5. Description of diversion works:

177 deep wells with pumps and motors, laterals, drains, and
8 relift pumps to relift project water.

6. Water is used for the following purposes:

Purpose	From	To	C.F.S	(or) A.F.
Irrigation	April 1	Nov 1	1,100	

7. Total Quantity Claimed is:

1,100 (C.F.S.) (and/or) (Acre Feet)

8. Total consumptive use claimed is:

187,812.9 Acre Feet Per Annum.

RECEIVED

APR 11 1990

Department of Water Resources
Southern Region Office

MAR 20 1993

9. Non-irrigation uses:

None

10. Description of place of use:

See irrigable area plats submitted with claims of A & B Irrigation District showing the location of all wells, laterals, and acres irrigated in each farm unit, together with the legal description of all farm units.

Total number of acres irrigated. 62,604.3

11. In which county (ies) are lands listed above as place of use located?

Jerome and Minidoka

12. Do you own the property listed above as place of use? NO

13. Other water rights used at the same place and for the same purposes as described above.

Licenses No. 01-2068 and 01-2064; Decree, 01-0014

14. Remarks:

The license is held by the United States of America, Department of Interior, Bureau of Reclamation, and the water is appurtenant to lands within A & B Irrigation District and the water is delivered by A & B Irrigation District. A & B Irrigation District is entitled to said water claim to be held in trust for lands within A & B Irrigation District pursuant to Contract No. 14-06-100-2368, as amended, with the United States, dated February 9, 1962.

15. Basis of Claim: License
Water Right Number: 20736 (36-2080)

16. Signature(s)

(a.) By signing below, I/We acknowledge that I/We have received, read and understand the form entitled "How you will receive notice in the Snake River Basin Adjudication."
(b.) I/We do _____ do not wish to receive and pay a small annual fee for monthly copies of the docket sheet.

Number of attachments: See 191 irrigable area maps of A & B Irrigation District showing the irrigable acres of the District, locations of the irrigable acres and diversion works.

Last Name A & B Irrigation District

MICROFILMED
Ident. No. _____
MAR 20 1993

Phil, I spoke with this lady on the phone early this morning for about 15 minutes. She is a law clerk in the AG's office in Washington, D.C. (Environment & Natural Resource Division). There was a motion to "re-open the case" regarding the attached water right filing (BOR). Although the license was issued in 1965 after the proof of completion of works had been advertised, protests came in after that process. The protests were not considered timely and were basically ignored and the license was issued. It's those protests that spurred on the motion to reopen.

Her reason for contacting the department was to find out what the administrative rules and regulations were back in the 60's governing the licensing process, etc. Since her questions dealt with legal issues, I told her you were the best person for her to talk to and that I would give you a short notice as to what she's looking for and that I would pull the water right file for you to review. She asks that you call her back after reviewing the matter - she's under a deadline to have something written up by tomorrow.

Thanks for your help, Phil.

Sharla

P.S. She gave me an old water right right number (20736). After writing the above, I went to find out what the new number was so I could pull the file - come to find out it's the A&B Irrig. District file - oh boy!!!!

Heidi Klein
(202)272-4395

MAGIC VALLEY UNDERGROUND PUMPERS ASSN., INC.

**Route # 5 Box 139
Rupert, Idaho 83350
Phone # (208)532-4524**

April 28, 1995

Orlo MAUGHAN
Rt.# 5 Box 141
Rupert, ID 83350

Dear Orlo:

The Magic Valley Underground Pumpers Assn., Inc. has joined with eight other water associations and have been instrumental in working out many problems that were important to our survival of continued pumping of water. Some of the major problems were:

1. A & B Irrigation District's water call and the requests they made for mitigation appears to be nearly all agreed to by all the pumper organizations we are familiar with. However, the objection to A & B's priority date is still awaiting court action.
2. Conjunctive management rules being formulated level the playing field between surface water users and pumpers and getting the legislature to approve them. It also appears we may have to defend this against some canal companies.
3. The Hagerman Water Users have filed pleadings with the Supreme Court and the SRBA Court to curtail pumpers in the aquifer so their spring flows will increase. We probably need to be involved in this.
4. Our efforts were very helpful to get the \$1,000,000 for aquifer recharge and the purchase of 300,000 acre feet of water which has already been started.
5. The input on water legislation to provide for formation of pumping districts and for the measurement of water used (also critical to co-operation with A & B) without the domination of the program by the Idaho State Department of Water Resources took a lot of effort.
6. Still ahead is the challenge of the Federal in stream flow claims in the SRBA to large volumes of flow on the Snake River. We should respond to how and if this will affect us.

House Bill 323 allows us to form districts and organize similar to canal company irrigation districts. This allows us to formulate and implement mitigation plans to provide good protection of ground water through various means including recharge of the aquifer.

House Bill 284 requires measurement of volume of water and data on water depths and is mandatory whether we do it as a district or if the state has to do it at our expense.

Many years of above average moisture will not solve the most serious threat of water levels of the pre-1951 law which could stop pumping by licenses given after 1951 until aquifer levels return to pre-1951 levels. Some legal people question this, but most believe it is legal.

These two House Bills allow us the right to organize a district, to manage the district, and to assess ourselves to operate. This should be more satisfactory than having a state agency mandate and control everything as they want it done.

If you are irrigating more acres than your license allows, it is important you contact the Idaho Department of Water Resources. Under Judge Hurlbutt's Ruling on amnesty you have less than 60 days from his ruling to amend your filing. If it goes past the 60 days, you may have to petition the Court to allow you to increase your license. This is some times called water spreading.

We are asking you to return the enclosed postcard to designate which form of water measurement you are using, and be willing to sign a petition to form the water district.

If you have any questions concerning these matters, please feel free to call us. It is important that you return the postcard with your reply as soon as possible.

Thank You.

Sincerely,

Richard Blincoe
Phone: 678-4731

Mack W. Neibaur
Phone: 532-4175

Douglas Grant
Phone: 531-5609

Bert Stevenson
Phone: 532-4524

MEMO TO FILE

RE: Verification of Claims of A & B Irrigation District of Rupert,
Idaho

R. V. Worstell 3/24/93

Claim No.'s		Source
A01-00014	- Original Area -	Snake River
A01-10225	- Expansion Acres -	"
A01-10237 to A01-10241 Inclusive	"	"
A01-10241 A01-10241 to A1	Original Area	Ground Water
A36-15127Z0 & Z1	Expansion Acres	"
A36-15192 to A36-15196 Inclusive		

In 1989 I was made responsible for correlating the records and maps of the A & B Irrigation District which showed places of use as farm units to correspond to the Idaho Department of Water Resources record system that details the places of use by 40 acre tracts, Sections, and Township and Range.

This required contact with Virgil Temple, Manager of the A & B Irrigation District, and Diana Warburton, Office Manager of the District, to interpret some of the records they supplied and to explain changes that have occurred over time. These changes included some changes in points of diversion as well as places of use.

The places of use also correspond to aerial photos of the irrigation areas taken in 1976 and infrared aerial photos taken in 1987.

I have some knowledge of the historical operation of the A & B Irrigation District through intermittent (during 1967 to 1970) contacts with the people of the District through my employment with the Agricultural Research Service of the U.S. Department of Agriculture at Kimberly, ID.


REGISTERED PROFESSIONAL ENGINEER
STATE OF IDAHO
NOV 02 1994
MICROFILMED

MEMO TO FILE

RE: Verification of Claims of A & B Irrigation District of Rupert, Idaho

R. V. Worstell 3/24/93

Claim No.'s		Source
A01-00014 -	Original Area -	Snake River
A01-10225 -	Expansion Acres -	"
A01-10237 to		
A01-10241 Inclusive	"	"
336-15127 Z0 to Z4 336	Original Area	Ground Water
A36-15127Z0 & Z1	Expansion Acres	"
A36-15192 to		
A36-15196 Inclusive		

In 1989 I was made responsible for correlating the records and maps of the A & B Irrigation District which showed places of use as farm units to correspond to the Idaho Department of Water Resources record system that details the places of use by 40 acre tracts, Sections, and Township and Range.

This required contact with Virgil Temple, Manager of the A & B Irrigation District, and Diana Warburton, Office Manager of the District, to interpret some of the records they supplied and to explain changes that have occurred over time. These changes included some changes in points of diversion as well as places of use.

The places of use also correspond to aerial photos of the irrigation areas taken in 1976 and infrared aerial photos taken in 1987.

I have some knowledge of the historical operation of the A & B Irrigation District through intermittent (during 1967 to 1970) contacts with the people of the District through my employment with the Agricultural Research Service of the U.S. Department of Agriculture at Kimberly, ID.


REGISTERED PROFESSIONAL ENGINEER
ROBERT V. WORSTELL
STATE OF IDAHO

MICROFILMED

NOV 07 1994

MEMO TO FILE

RE: Verification of Claims of A & B Irrigation District of Rupert, Idaho

R. V. Worstell 3/24/93

Claim No.'s		Source
A01-00014	- Original Area -	Snake River
A01-10225	- Expansion Acres -	"
A01-10237 to A01-10241 Inclusive	"	"
A36-02080 Z0 to Z4 Z0	Original Area	Ground Water
A36-15127 Z0 & Z1	Expansion Acres	"
A36-15192 to A36-15196 Inclusive		

In 1989 I was made responsible for correlating the records and maps of the A & B Irrigation District which showed places of use as farm units to correspond to the Idaho Department of Water Resources record system that details the places of use by 40 acre tracts, Sections, and Township and Range.

This required contact with Virgil Temple, Manager of the A & B Irrigation District, and Diana Warburton, Office Manager of the District, to interpret some of the records they supplied and to explain changes that have occurred over time. These changes included some changes in points of diversion as well as places of use.

The places of use also correspond to aerial photos of the irrigation areas taken in 1976 and infrared aerial photos taken in 1987.

I have some knowledge of the historical operation of the A & B Irrigation District through intermittent (during 1967 to 1970) contacts with the people of the District through my employment with the Agricultural Research Service of the U.S. Department of Agriculture at Kimberly, ID.



MEMO TO FILE

RE: Verification of Claims of A & B Irrigation District of Rupert, Idaho

R. V. Worstell 3/24/93


Claim No.'s		Source
A01-00014	- Original Area -	Snake River
A01-10225	- Expansion Acres -	"
A01-10237 to A01-10241 Inclusive	"	"
A36-15127 Z0 to Z4 Z1	Original Area	Ground Water
A36-15127 Z0 & Z1	Expansion Acres	"
A36-15192 to A36-15196 Inclusive		

In 1989 I was made responsible for correlating the records and maps of the A & B Irrigation District which showed places of use as farm units to correspond to the Idaho Department of Water Resources record system that details the places of use by 40 acre tracts, Sections, and Township and Range.

This required contact with Virgil Temple, Manager of the A & B Irrigation District, and Diana Warburton, Office Manager of the District, to interpret some of the records they supplied and to explain changes that have occurred over time. These changes included some changes in points of diversion as well as places of use.

The places of use also correspond to aerial photos of the irrigation areas taken in 1976 and infrared aerial photos taken in 1987.

I have some knowledge of the historical operation of the A & B Irrigation District through intermittent (during 1967 to 1970) contacts with the people of the District through my employment with the Agricultural Research Service of the U.S. Department of Agriculture at Kimberly, ID.



MEMO TO FILE

RE: Verification of Claims of A & B Irrigation District of Rupert, Idaho

R. V. Worstell 3/24/93

Claim No.'s		Source
A01-00014	- Original Area -	Snake River
A01-10225	- Expansion Acres -	"
A01-10237 to		
A01-10241	Inclusive "	"
A36-0208020	to Z4 7 Original Area	Ground Water
A36-15127Z0 & Z1	Expansion Acres	"
A36-15192 to		
A36-15196	Inclusive	

In 1989 I was made responsible for correlating the records and maps of the A & B Irrigation District which showed places of use as farm units to correspond to the Idaho Department of Water Resources record system that details the places of use by 40 acre tracts, Sections, and Township and Range.

This required contact with Virgil Temple, Manager of the A & B Irrigation District, and Diana Warburton, Office Manager of the District, to interpret some of the records they supplied and to explain changes that have occurred over time. These changes included some changes in points of diversion as well as places of use.

The places of use also correspond to aerial photos of the irrigation areas taken in 1976 and infrared aerial photos taken in 1987.

I have some knowledge of the historical operation of the A & B Irrigation District through intermittent (during 1967 to 1970) contacts with the people of the District through my employment with the Agricultural Research Service of the U.S. Department of Agriculture at Kimberly, ID.



IN THE DISTRICT COURT OF THE FIFTH JUDICIAL DISTRICT
OF THE STATE OF IDAHO IN AND FOR THE COUNTY OF TWIN FALLS

In Re the General Adjudication)
of Rights to the Use of Water)
from the Snake River Basin)
Water System)

RECEIVED

AUG 31 1992

Case No. 39576 Department of Water Resources

-----)
The State of Idaho, ex rel.)
R. Keith Higginson in his)
official capacity as director)
of the Idaho Department of)
Water Resources,)

GENERAL NOTICE OF UNITED
STATES' CLAIMS TO WATER
ACQUIRED UNDER STATE AND
FEDERAL LAW IN REPORTING
AREA 03 (IDWR ADMININSTRATIVE
BASIN 36)

Plaintiff,)

v.)

the United States;)
the State of Idaho;)
and all claimants to the use)
of water from the Snake River)
Basin Water System,)

Defendants.)
-----)

General Remarks for All United States Claims

1. The claims filed with this notice are submitted by the United States on behalf of the United States Department of Interior--Fish and Wildlife Service (FWS), the United States Department of the Interior--Bureau of Reclamation, the United States Department of the Interior--Bureau of Land Management (BLM), and the United States Department of the Army--Corps of Engineers for Reporting Area 03.

2. The claims filed on behalf of the U.S. Bureau of Reclamation are minor revisions to claims filed earlier with the Idaho Department of Water Resources. These revised claims amend and supplement the claims filed earlier.

MICROFILMED

MAR 20 1993

3. The claims filed on behalf of the U.S. Army Corps of Engineers involve state water rights acquired through purchase. To avoid any future misunderstanding, it should be noted that the use and control of water in connection with projects operated by the U.S. Army Corps of Engineers do not in general involve water rights or water rights claims. Because these projects were authorized through an assertion of the federal government's Commerce Clause power under the United States Constitution, they do not ordinarily involve water rights that are subject to this adjudication. By filing these state-law claims in Reporting Area 03, the United States does not intend to waive any right, power or authority it may have under federal law or the United States Constitution.

4. By filing these claims, the United States does not waive its right to defer adjudication of de minimus claims as authorized by Court Order dated January 17, 1989.

5. By filing these claims, the United States does not waive its rights to file additional federal claims based on the reserved rights doctrine as authorized by the Court or to file information on the use of water as a matter of comity and policy.

U.S. Department of Justice

WMC:KJHaugrud
90-6-2-63C
(202) 272-4134

RECEIVED
AUG 31 1992

Department of Water Resources

Washington, D.C. 20530

August 31, 1992

David Shaw, Chief
Adjudications Bureau
Department of Water Resources
1301 North Orchard
Boise, Idaho 83706

Re: In re: General Adjudication of Rights to the Use
of Water from the Snake River Basin Water System,
Civil No. 39576.

Dear Mr. Shaw:


Pursuant to the Court's Order Establishing Adjudication Reporting Areas, General Sequence and Test Reporting Areas, dated May 19, 1992, enclosed are the United States' consumptive use claims for Reporting Area 03 (IDWR Administrative Basin 36). A general Notice of Claims is provided which gives an overview of the claims as well as providing the required verification and notice of appearance.

These claims, along with any other claims that may have been previously lodged with you, constitute the United States' consumptive use claims for Reporting Area 03.

The enclosed documents constitute the actual claims of the United States. To the extent that agencies provide you with computer tapes of the claims, they are provided solely for your convenience and if there is any discrepancy between the contents of the tape and the actual claims, the actual claims control.

Your cooperation in this matter is appreciated. Should you have any questions, please contact me at (202) 272-4134.

Sincerely,



K. Jack Haugrud
Attorney, Environment Division
U.S. Department of Justice

Enclosure

MICROFILMED

MAR 20 1993

IN THE DISTRICT COURT OF THE FIFTH JUDICIAL DISTRICT OF THE STATE OF IDAHO,
 IN AND FOR THE COUNTY OF TWIN FALLS

IN RE THE GENERAL ADJUDICATION
 OF RIGHTS TO THE USE OF WATER FROM
 THE SNAKE RIVER BASIN WATER SYSTEM.

CIVIL CASE NUMBER: 39576

Ident. Number: A36-02080
 Date Received: 8/11/1989
 Receipt No: X111111
 Received By: _____

NOTICE OF CLAIM TO A WATER RIGHT
 ACQUIRED UNDER STATE LAW

1. Name: UNITED STATES OF AMERICA, ACTING THROUGH 208-334-1165
 Address: REGIONAL DIRECTOR, P.N. REGION
 BUREAU OF RECLAMATION
 BOX 043-550 WEST FORT STREET
 BOISE, ID 83724
2. Date of Priority: SEP 09, 1948
3. Source: GROUNDWATER Trib. to:
4. Point of Diversion:

Township	Range	Section	1/4 of	1/4 of	1/4	Lot	County			
07S	23E	34	SE	SW			MINIDOKA			
			SW	SW			MINIDOKA			
		24E	22	NW	SE			MINIDOKA		
				SE	SE			MINIDOKA		
				SW	NE			MINIDOKA		
				SE	NE			MINIDOKA		
			23	NW	SW			MINIDOKA		
				SE	SE			MINIDOKA		
				28	SW	NE			MINIDOKA	
					NW	SE			MINIDOKA	
	25E	26	28	SE	SE			MINIDOKA		
				SW	NE			MINIDOKA		
			27	26	NW	SE			MINIDOKA	
					SE	NE			MINIDOKA	
					SW	SE			MINIDOKA	
					SE	SW			MINIDOKA	
				29	NE	SW			MINIDOKA	
					NE	SE			MINIDOKA	
					30	NE	SE			MINIDOKA
						NE	SW			MINIDOKA
08S	21E	31	NE	SW			MINIDOKA			
			NE	SW			MINIDOKA			
		32	NE	SW			MINIDOKA			
			SW	NW			MINIDOKA			
		33	NE	SW			MINIDOKA			
			NE	SW			MINIDOKA			
		34	NE	SW			MINIDOKA			
			NE	SE			MINIDOKA			

MICROFILMED
 MAR 20 1993

4. Point of Diversion: Continued

Township	Range	Section	1/4 of	1/4 of	1/4	Lot	County		
08S	21E	24		SE	NW		JEROME		
		26		SE	NE		JEROME		
		35		NE	NE		JEROME		
					SW	SW		JEROME	
					SE	SE		JEROME	
	22E	30		NW	SW		MINIDOKA		
		35		NW	NE		MINIDOKA		
	23E	1		SW	SE		MINIDOKA		
				NW	NE		MINIDOKA		
				SW	SW		MINIDOKA		
				2		NE	SW		MINIDOKA
				4		SW	SW		MINIDOKA
				5		SE	NE		MINIDOKA
				8		NE	SE		MINIDOKA
				10		SE	NE		MINIDOKA
						SW	SW		MINIDOKA
				12		SW	NE		MINIDOKA
						SE	SW		MINIDOKA
				14		NW	NW		MINIDOKA
				15		NE	NW		MINIDOKA
						SE	SE		MINIDOKA
				17		NE	NW		MINIDOKA
						SE	SE		MINIDOKA
				19		SW	SE		MINIDOKA
				21		SE	NE		MINIDOKA
				22		SE	SW		MINIDOKA
				23		NW	SW		MINIDOKA
				24		NW	NW		MINIDOKA
						SE	SW		MINIDOKA
				25		SE	NW		MINIDOKA
				26		NW	SE		MINIDOKA
				27		NE	NE		MINIDOKA
						SE	NW		MINIDOKA
						SE	SW		MINIDOKA
				28		NE	SW		MINIDOKA
			SW	SW		MINIDOKA			
	29		SE	NE		MINIDOKA			
	31		NE	SE		MINIDOKA			
	34		SE	SW		MINIDOKA			
	35		NW	NW		MINIDOKA			
24E	1		SW	SW		MINIDOKA			
			NW	SE		MINIDOKA			
			SE	SE		MINIDOKA			
			SE	NE		MINIDOKA			
			2		NE	SE		MINIDOKA	
			3		SE	NE		MINIDOKA	
			4		SW	NE		MINIDOKA	
					SW	SW		MINIDOKA	

4. Point of Diversion: Continued

Township	Range	Section	1/4 of	1/4 of	1/4	Lot	County	
08S	24E	6	NE		NW		MINIDOKA	
			NW		SW		MINIDOKA	
		NE		SE		MINIDOKA		
		7	NE		SE		MINIDOKA	
		8	SE		NE		MINIDOKA	
		10	SW		NE		MINIDOKA	
			SW		NW		MINIDOKA	
		SE		SW		MINIDOKA		
		11	NE		NW		MINIDOKA	
			NW		SE		MINIDOKA	
		12	NW		NE		MINIDOKA	
		13	NW		NE		MINIDOKA	
		14	SE		SW		MINIDOKA	
		15	SW		NW		MINIDOKA	
		18	SW		NW		MINIDOKA	
		21	NW		NE		MINIDOKA	
			SW		SW		MINIDOKA	
		22	NE		SE		MINIDOKA	
		23	SE		SW		MINIDOKA	
		26	SW		NE		MINIDOKA	
		29	NW		SE		MINIDOKA	
		30	NE		NW		MINIDOKA	
			NW		SE		MINIDOKA	
		31	SE		SW		MINIDOKA	
			25E	3	NE		NW	
		NW				NW		MINIDOKA
		NE		SE		MINIDOKA		
		5	NE		NE		MINIDOKA	
		6	NE		SE		MINIDOKA	
		11	SW		SE		MINIDOKA	
12	NW		NW		MINIDOKA			
13	SW		SW		MINIDOKA			
14	NE		SW		MINIDOKA			
15	SW		SW		MINIDOKA			
17	NE		NE		MINIDOKA			
19	NW		NE		MINIDOKA			
	SW		NW		MINIDOKA			
21	SE		SW		MINIDOKA			
23	NW		NW		MINIDOKA			
24	NW		NW		MINIDOKA			
09S	21E	1	NE		SW		JEROME	
			3	NW		SW	JEROME	
SE		SW		JEROME				
NE		SE		JEROME				
22E	7	SE		SE		MINIDOKA		
		NE		NE		MINIDOKA		
SE		NE		MINIDOKA				
9	SW		NW		MINIDOKA			

MICROFILMED

MAR 20 1993

4. Point of Diversion: Continued

Township	Range	Section	1/4 of	1/4 of	1/4 of	Lot	County		
09S	22E	9		NE	SW		MINIDOKA		
		10		SW	NE		MINIDOKA		
		11		NW	NE		MINIDOKA		
					NE	NW		MINIDOKA	
		15		SW	NE		MINIDOKA		
		18		SW	SE		MINIDOKA		
		19		SW	NW		MINIDOKA		
		20		NE	NE		MINIDOKA		
		22		SW	NE		MINIDOKA		
		28		SE	SE		MINIDOKA		
		30		NE	NE		MINIDOKA		
		33		NE	SE		MINIDOKA		
			23E	2		SE	NE		MINIDOKA
				3		SE	NE		MINIDOKA
	6			NW	SW		MINIDOKA		
10S	21E			SE	NE		MINIDOKA		
				SW	SE		MINIDOKA		
		2		NW	SW		JEROME		
	22E	3		NW	SW		MINIDOKA		

5. Description of diverting works:

WELLS, PUMPS, MOTORS- A&B IRRIGATION DISTRICT (UNIT B)

6. Water is used for the following purposes:

Purpose	From	To	C.F.S	(or)	A.F.A.
IRRIGATION	04/01	11/01	1100.000		

7. Total Quantity Appropriated is:

1100.000 C.F.S. (and/or) A.F.A.

8. Total consumptive use is 160993.0 Acre Feet Per Annum.

9. Non-irrigation uses:

DOMESTIC - DE MINIMUS DOMESTIC USE

10. Place of Use:

Township	Range	Section	1/4 of	1/4 of	Lot	Use	Acres
----------	-------	---------	--------	--------	-----	-----	-------

11. Place of use in counties:

12. Do you own the property listed above as place of use? NO

13. Other Water Rights Used:

36-04265, 01-04049

14. Remarks:

ACRES IRRIGATED 62,159.2

P/D & P/U IN MINIDOKA AND JEROME COUNTIES

P/U WITHIN LANDS OF A & B IRRIGATION DISTRICT, WELLS UNIT B

CONSUMPTIVE USE 2.59 ACRE FEET/ACRE

RELIFT DRAIN PUMPS USED WITHIN THE BOUNDARIES OF THE DISTRICT FOR REUSE OF RETURN FLOWS.

THE FOLLOWING POINTS OF DIVERSION INCLUDE MORE THAN ONE WELL:

T07S, R23E, SEC 34, SESW - MINIDOKA -
T07S, R24E, SEC 26, SESE - MINIDOKA -----
T07S, R24E, SEC 28, SWNE - MINIDOKA -
T07S, R24E, SEC 30, NWSE - MINIDOKA -
T07S, R24E, SEC 32, SENE - MINIDOKA -
T07S, R24E, SEC 33, NWSE - MINIDOKA -
T07S, R24E, SEC 35, SWSE - MINIDOKA -
T08S, R21E, SEC 26, SENE - JEROME
T08S, R21E, SEC 35, SESE - JEROME
T08S, R22E, SEC 35, SWSE - MINIDOKA
T08S, R23E, SEC 02, NWNE - MINIDOKA
T08S, R23E, SEC 04, SWSW - MINIDOKA
T08S, R23E, SEC 05, SENE - MINIDOKA
T08S, R23E, SEC 12, SWNE - MINIDOKA
T08S, R23E, SEC 12, SESW - MINIDOKA
T08S, R23E, SEC 14, NWNW - MINIDOKA
T08S, R23E, SEC 15, NENW - MINIDOKA
T08S, R23E, SEC 17, SESE - MINIDOKA
T08S, R23E, SEC 19, SWSE - MINIDOKA
T08S, R23E, SEC 23, NWSW - MINIDOKA
T08S, R23E, SEC 24, SESW - MINIDOKA
T08S, R23E, SEC 28, SWSW - MINIDOKA
T08S, R23E, SEC 29, SENE - MINIDOKA
T08S, R24E, SEC 03, SENE - MINIDOKA
T08S, R24E, SEC 04, SWSW - MINIDOKA
T08S, R24E, SEC 11, NENW - MINIDOKA
T08S, R24E, SEC 13, NWNE - MINIDOKA
T08S, R24E, SEC 31, SESW - MINIDOKA
T08S, R25E, SEC 03, NENW - MINIDOKA
T08S, R25E, SEC 03, NWNW - MINIDOKA
T08S, R25E, SEC 05, NENE - MINIDOKA
T08S, R25E, SEC 06, NESE - MINIDOKA
T08S, R25E, SEC 12, NWNW - MINIDOKA
T08S, R25E, SEC 15, SWSW - MINIDOKA
T08S, R25E, SEC 19, NWNE - MINIDOKA
T08S, R25E, SEC 19, SWNW - MINIDOKA
T08S, R25E, SEC 23, NWNW - MINIDOKA
T09S, R22E, SEC 03, SESE - MINIDOKA
T09S, R22E, SEC 15, SWNE - MINIDOKA
T09S, R22E, SEC 18, SWSE - MINIDOKA
T09S, R22E, SEC 33, NESE - MINIDOKA

15. Basis of Claim: LICENSE

Water Right Number: 20736

Phone
CONVERSATION MEMORANDUM

A+B Irrig Dist.

NAME OF PARTY Virgil Temple
EMPLOYEE: R.V. Worstell

DATE 4/29/92 -11am
FILE A36-02080 20-24
+ A36-15127 20+21

RE: Amendments of Irrig. Dist. Claims

Mr. Temple said he had been contacted by Roger Ling, The district's Attorney regarding the difference between the total claimed acres (place of use) on A36-02080 20-24 inclusive. Our figures (taken from the District maps supplied to us) showed the accumulated places of use to be 446.3^{Acres}, less than had been claimed originally (62,604.3 acres). This is an ^{difference} ~~error~~ of 0.713% of the total area. It was decided that the District could amend their claims A36-02080 20, 21, 22, 23, + 24 and claims A36-15127 20 + 21 to adjust acres from their expansion claim ~~to~~ (1984 priority) to the original license claim (with a 1948 priority).

The above difference in the two areas is within the estimated accuracy of the measurements taken from the maps supplied.

R.V. Worstell
Sr. Water Right Agent (Adjudication)

P.S. Virgil felt this should be taken care of between Mr Ling and our office.

MICROFILMED
MAR 20 1993

Memo to Files: Claims A01-00014
 A01-10225
 A36-0208020
 A36-1512720

THE DISTRICT'S "TRACT" DESIGNATIONS ARE IDENTIFIED IN THE COLUMN FOR "LOTS" WITH THIS CODE:

TRACT	LOT	IDENTIFICATION	LOT
A	99	FARM UNIT C	81
B	98	FARM UNIT D	80
C	97	FARM UNIT E	79
D	96	FARM UNITS F,G,H	78
E	95	KASWORM	77
F	94	KINCAID	76
G	93	LOTS 1 & 2	75
H	92	LOTS 4,5,6,7,8,9,10	74
J	91	NELSON	73
K	90	"OUT" AREAS	72
L	89	SCHOOL SECT. 36	
M	88	NORTH 1/2	71
N	87	SOUTH 1/2	70
O	86	WISECAVER	69
P	85	FARM UNIT A	68
Q	84	SORENSEN	67
R	83	STEINMETZ	66
S	82	YOUREE	65

MICROFILMED
 MAR 20 1993

ROGER D. LING
ROBERT M. NIELSEN
BRENT T. ROBINSON
DAVID W. HALEY

LING, NIELSEN & ROBINSON

ATTORNEYS AT LAW
615 "H" STREET
P. O. BOX 396
RUPERT, IDAHO 83350

AREA CODE 208
TELEPHONE 436-4717
FAX 436-6804

April 11, 1990

RECEIVED

Department of Water Resources
Southern Region
222 Shoshone Street East
Twin Falls, Idaho 83301

APR 11 1990

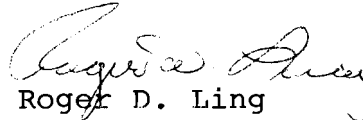
Department of Water Resources
Southern Region Office

RE: Claims of A & B Irrigation District

Dear Gentlemen:

Enclosed please find 8 claims being filed on behalf of A & B Irrigation District, together with its check in the sum of \$82,381.60 to cover the filing fee for the 8 claims for water used on 81,981.6 acres. Enclosed with the claims are 191 plats showing the irrigable acres within A & B Irrigation District to which the water rights are pertinent, including the legal description of those acres. If you have any questions in regard to these claims, please feel free to contact this office.

Very truly yours,


Roger D. Ling

RL:rh

cc: A & B Irrigation District

5011959
4/11/90
AP

MICROFILMED

MAR 20 1993

A & B Irrigation District

P. O. BOX 675

RUPERT, IDAHO 83350

DIAL 436-3152

January 10, 1991

Dept. of Water Resources
222 Shoshone St., East
Twin Falls, ID 83301

ATT: Allen Merritt


Dear Mr. Merritt:

The A&B Irrigation District is filing for adjudication claims of 82,010.3 acres. The following is a breakdown of those acres:

Unit A Irrigable Acres - 14,656.1	Unit B Irrigable Acres - 62,240.1
Unit A Waterspread Acres - <u>1,099.6</u>	Unit B Waterspread Acres - <u>4,114.5</u>
15,755.7	66,254.6
5	

This is our final distribution as of January 10, 1991.

Yours truly,



Virgil D. Temple
Manager

VDT:dw

INDEXED

MAR 20 1993



A & B Irrigation District

P. O. BOX 675

RUPERT, IDAHO 83350

DIAL 436-3152

March 25, 1991

A & B Water Users:

The A & B Irrigation District filed a claim for a water right with the State of Idaho for the lands originally classified as non-irrigable (waterspread land) which were being irrigated.

Not knowing when the water was first applied to the waterspread land the District requested a blanket priority date for the claim.

The State of Idaho has requested additional evidence supporting the priority date of the claim.

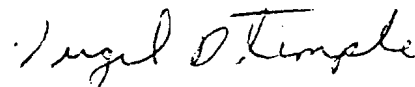
The District can only verify a 1984 priority date, therefore if you would like an earlier priority than 1984 for your waterspread lands you must provide the A & B Irrigation District with the evidence of when you first applied water to those waterspread lands. The State of Idaho requires a filing fee of \$ 50.00 for each priority date filed prior to 1984.

Enclosed is a brochure from the Idaho Department of Water Resources to be used as a guide to sources which may constitute proof of the priority date of your water right.

If you determine that you want an earlier priority date, other than 1984, and can constitute proof of priority, you must submit the priority data along with a \$ 50.00 filing fee to A & B Irrigation District by May 1, 1991.

If the A & B District does not hear from you prior to May 1, 1991, then a 1984 priority date will be used for the water right filing.

Very truly,



Virgil D. Temple
Manager

COPY FROM Tim Eilers

VDT/cre
Enc

MICROFILMED

MAR 20 1993



A & B Irrigation District

P. O. BOX 675

RUPERT, IDAHO 83350

DIAL 436-3152

May 23, 1991

Allen Merritt
Idaho Department of Water Resources
222 Shoshone St. E.
Twin Falls, ID 83301

RECORDED

MAY 23 1991

Subject: Water Right on Waterspread Lands


Dear Allen,

The A&B Irrigation District is requesting an amendment to our original application reducing the acreage by 606.2 which will have a different priority date other than 1984 on its waterspread lands within Unit A and Unit B of the District. The Bureau of Reclamation has forwarded to you an Affidavit from Dave Gangwer verifying the 1984 priority date.

We are also submitting claims for different priority dates on 166.2 acres in Unit A and 440.0 acres in Unit B. These claims have been colored coded per priority date. Enclosed are the evidence of priority supporting these claims.

If you have any questions, please contact our office.

Very truly,


Virgil D. Temple
Manager

VDT:dw
Enc.

MICROFILMED

MAR 20 1993

A&B Irrigation District
 Priority Dates for Waterspread Lands other than 1984

	<u>Priority Date</u>	<u>Acres as per claim</u>
<u>Unit A:</u>	1960	9.7
	1962	14.7
	1967	11.9
	1968	44.5
	1978	54.5
	1962 & 1968	<u>30.9</u>
		166.2 ✓
<u>Unit B:</u>	1962	36.3
	1965	31.4
	1968	166.1
	1978	188.1
	1981	<u>22.1</u>
		440.0 ✓✓
<u>Total Unit A & B:</u>		610.2 OK

MICROFILMED

MAR 20 1993

Phone
CONVERSATION MEMORANDUM

A+B Irrig Dist.

NAME OF PARTY Virgil Temple
EMPLOYEE: R.V. Worstell

DATE 4/29/92 - 11am
FILE A36-02080 20-24
+ A36-15127 20+21

RE: Amendments of Irrig. Dist. Claims

Mr. Temple said he had been contacted by Roger Ling, the district's Attorney regarding the difference between the total claimed acres (place of use) on A36-02080 20-24 inclusive. Our figures (taken from the District maps supplied to us) showed the accumulated places of use to be 446.3^{Acres}, less than had been claimed originally (62,604.3 acres). This is an ^{difference} ~~error~~ of 0.713% of the total area. It was decided that the District could amend their claims A36-02080 20, 21, 22, 23, & 24 and claims A36-15127 20 + 21 to adjust acres from their expansion claim to (1984 priority) to the original License claim (with a 1948 priority).

The above difference in the two areas is within the estimated accuracy of the measurements taken from the maps supplied.

R.V. Worstell
Sr. Water Right Agent (Adjudication)

P.S. Virgil felt this should be taken care of between Mr Ling and our office.

MICROFILMED

MAR 20 1993



State of Idaho

DEPARTMENT OF WATER RESOURCES

Southern Region, 222 Shoshone St. East, Twin Falls, Idaho 83301 (208) 736-3033

CECIL D. ANDRUS
Governor

R. KEITH HIGGINSON
Director

03-Jun-1992

A & B IRRIGATION DISTRICT
PO BOX 675
RUPERT ID 83350
ATTN: DIANE WOLVERTON

Gentlemen;

In the process of reviewing your claims for irrigation from groundwater sources (B Division), I have found that the variable acre fees paid fall \$49.90 short of what is required for the number of acres on your groundwater claims. This has resulted from the amendments and adjustments that have been made in these claims since they were first submitted.

I am including copies of the computer records of all the receipts for payments by the A & B Irrigation District up till now. Please refer to receipt #S011959 (dated 4/11/90) to explain the shortage in variable fees as shown below:

Variable fees pd. @ \$1.00/acre:	Acres recommended on claims:
Claim # A36-02080Z0 \$62,136.90	A36-02080Z0,Z1,Z2,Z3,Z4 62,604.0
"Z1,Z2,Z3,Z4 4.00	A36-15122Z0,Z1 3,257.3
A36-15127Z0 4,113.50	A36-15192-15196 incl. 444.0
"Z1 1.00	Total 66,305.3
Total \$66,255.40	
	Variable fees @ \$1/acre= \$66,305.30

Variable fees due: \$66,305.30
Variable fees paid: -\$66,255.40
Balance due: \$49.90

If further clarifications are needed, please contact either myself or Allen Merritt.

Respectfully,

Robert V. Worstell
Sr. Water Right Agent (Adjudication)

RVW/jr

MICROFILMED

MAR 20 1993

A&B Irrigation District
Priority Dates for Waterspread Lands other than 1984

<u>Priority Date</u>	<u>Name</u>	<u>Description</u>	<u>Acres</u>
1960 A36-15187	Paul Werner	G-12 1021	10.0
1962 A36-15192	William Wendt	M-35 724 & 2 824 Tract E	36.3
A36-15193	M.T. or Barbara Evans	K-3/4 1022 (ST) E-4 1022 (see map)	39.7 14.1
1965 A36-15194	Blaine Hodges	D-5 823 (Tr. B&H)	19.4
1967 A36-15195	Jim Sullivan	SW 1/4 NE 1/4 28 922 E-28 922	3.0 7.9
1968 A36-15196	Blaine Hodges	(ST) F-5 823	17.3
	Flood-Dale Farms	C-28 824 F-27/28 824 (ST) G&H 28 824 less 15 acres	12.3 41.9 70.9
A36-15197	Tim Eilers	C-8/9 1022 (ST) B-9 1022	10.3 23.5
	M.T. & Barbara Evans	K-3/4 1022 (ST) E-4 1022	39.7 14.1
A36-15198	John Rogers	A-19/30 823 (ST) C-19 823	13.7 21.9
1978 A36-15199	Doug Grant	B-34 725	15.1
A36-15200	John Firth	J-9/10 1022 (ST) K&L 1022	17.7 36.3
A36-15195	Doug Hansen	C-12 824 & 7 825	11.7
	John Hansen	J-13/24 824 & C-24 824 A-24 824 C-24 824 & 19 825 F-23/24 824 A-23 834 C-24 824 G-13,14 & 23 824 B-24 824 (area 3)	12.0 10.6 3.4 16.4 13.9 3.0 2.7 4.2 34.2
	Warren Stutzman	C-25 823 & (ST) M-25 823 & N-25 823	48.7
	Jerry Ball	E-23/24 825	12.6
1981 A36-15196	Timm Adams	G-27/34 724	22.2

MICROFILMED
MAR 20 1993

Memo to Files: Claims A01-00014
 A01-10225
 A36-0208020
 A36-1512720

THE DISTRICT'S "TRACT" DESIGNATIONS ARE IDENTIFIED IN THE COLUMN FOR "LOTS" WITH THIS CODE:

TRACT	LOT	IDENTIFICATION	LOT
A	99	FARM UNIT C	81
B	98	FARM UNIT D	80
C	97	FARM UNIT E	79
D	96	FARM UNITS F,G,H	78
E	95	KASWORM	77
F	94	KINCAID	76
G	93	LOTS 1 & 2	75
H	92	LOTS 4,5,6,7,8,9,10	74
J	91	NELSON	73
K	90	"OUT" AREAS	72
L	89	SCHOOL SECT. 36	
M	88	NORTH 1/2	71
N	87	SOUTH 1/2	70
O	86	WISECAVER	69
P	85	FARM UNIT A	68
Q	84	SORENSEN	67
R	83	STEINMETZ	66
S	82	YOUREE	65

MICROFILMED

MAR 20 1993

A + B Irrigation District Claims

4/21/92

R.V.W.

A. Division

Claim No.	Area (acres)/Volume	Priority Date	Notes
A 01-00014	14,655.7 ac	4/1/39	Orig. Acres
A 01-02064 F	47,953 AFA	3/30/21	Storage - Amer Falls.
A 01-02068 F	90,800 AFA	11/20/39	" Palisades
A 01-02060 A	43,911 AFA (240 cfs)	11/21/55	Unit A - 1st License
A 01-10224	43,911 AFA (270 cfs)	4/30/65	Unit A - 2nd License
Expansion (Spread acres)			
A 01-10225	= 933.9 acres	1984	Unit A - ^{main} Exp. Claim
A 01-10237	9.7 acres	4/1/60	" " Minor-Exp
A 01-10238	30.9 "	4/1/62	" " " "
A 01-10239	11.9 "	4/1/67	" " " "
A 01-10240	54.2 "	4/1/68	" " " "
A 01-10241	54.5 "	4/1/78	" " " "
Exp. Total	1100.1 "		

B Division

	A 36-02080	62,158 acres	9/9/48	Orig. acres
	Expansion (Spread Acres)			
60.92	A 36-15127 20	22,244 "	4/1/1984	Unit B Main Exp Claim
	A 36-15127 21	14,466.1 "	1984	
		36,710.5x		
0.60	A 36-15192	36.3 ac	4/1/62	Unit B - Minor Exp.
0.52	A 36-15193	31.4 ac	4/1/65	" " " "
2.76	A 36-15194	166.1 ac	4/1/68	" " " "
3.12	A 36-15195	188.1 ac		" " " "
0.37	A 36-15196	22.1 ac		" " " "
		444.0		
	Exp Total	4114.5 acres		

MICROFILMED

4/1/2002 or 1993

4/21/92
B.V.N

Total Irrigated Acres Claimed

A01-00014	14,655.7 acres
A01-10225	933.9 "
A01-10237-to	
- 10241	<u>166.2 "</u>
Total	15,755.8 acres

A36-02080	62,158.0 acres
A36-1512720+21	3670.5 "
A36-15192 to	
15196	<u>444.0 "</u>
Total	66,272.5 acres

Grand Total 82,028.3 acres

MICROFILMED

MAR 20 1993

A & B Lewis Claims

12/1/92

Before

Amended.
Claimed Acres

Licensed for
62684.3 Acres

A36-02080 Z0	14254.6
A36-02080 Z1	11918.5
A36-02080 Z2	14042.1
A36-02080 Z3	11875.2
A36-02080 Z4	10512.1

10512.1
62,602.5

62604

62158

A36-15127 Z0	1973.7
A36-15127 Z1	1283.6

1283.6
3257.3

3257.3

3670.5

65,828.5

65,859.8

444.0
66305.3 Acres.

S011959

(265,221.2)
(198,915.9)

4.0
3.0

~~15196~~

R36-15192	36.3
R36-15193	31.4
R36-15194	166.1
R36-15195	188.1
R36-15196	22.1

22.1
444

MICROFILMED

MAR 20 1993



State of Idaho
DEPARTMENT OF WATER RESOURCES

1301 North Orchard Street, Statehouse Mail, Boise, Idaho 83720 - (208) 327-7900

~~36-02060~~ +
wrong?
Permanent file

CECIL D. ANDRUS

GOVERNOR

R. KEITH HIGGINSON

DIRECTOR

July 13, 1989

1-17-91
Info only
Danni Smith

Mr. Norman Schoen, President
A & B Irrigation District
P. O. Box 675
Rupert, Idaho 83350

RE: Snake River Basin Adjudication
Minidoka County

Dear Mr. Schoen:

Because of the expertise of personnel in your organization, and their contacts in Minidoka county I would like to solicit your assistance to expedite claims taking in the county. Although you are probably well aware that the deadline for filing Minidoka County Adjudication claims is on October 12, 1989, we are taking this time to urge water users to file as early as possible. We have begun an extensive advertising program, but quite often word of mouth within the communities passes information more quickly.

We would like to inform water users that although a mobile Adjudication Office will be located in Minidoka County for three weeks in September there is only very limited time to assist water users. Therefore, assistance to water users will be by appointment only. Although all time slots for appointments may become filled claimants are required to file by the deadline date of October 12, 1989 or they may pay substantial late fees. Claimants may make appointments at any of the regional offices or the state office in Boise and file any time prior to the deadline. Claims consisting of more than a few licenses and several hundred acres will take several hours and may be more efficiently filed through our regional office in Twin Falls. This approach would allow our mobile agents to assist larger numbers of local water users on an individual basis.

MICROFILMED

MAR 20 1993

Mr. Norman Schoen
Page 2
July 13, 1989

We would greatly appreciate any assistance your organization could give us in these areas. If you have any suggestions, questions, or concerns, please do not hesitate to contact this office.

Regards,

John D. Carlson
John Carlson
Water Rights Supervisor
Mobile Unit

JC:BAS:mcc:bas

MICROFILMED

MAR 20 1993