Split Tree 63-124

63-124 as decreed = 12.8 cfs

63-124 → A —T301→ C —T347→ E —T349→ G —T350→ J —T391→ L —T393→ N..

T300 → B = .09 cfs (A) see 28977 → D = .31 (A) see 28977 → F = .14 (A) → H = .14 (A) → H = .14 (A) → M = .04 (A) see Q → P.

(A) N = 11.88 cfs

(A) see Q P = .06 cfs

Total = 12.8 cfs.

A63 ~~124B~~ 28977 = .40 (B+D)

A63-124Q = .10 cfs (M+P) Total = 12.8

-124F = .14

-124H = .14

-124H = .14

~~-124Q = .04~~

-124N = 11.88

63-28977

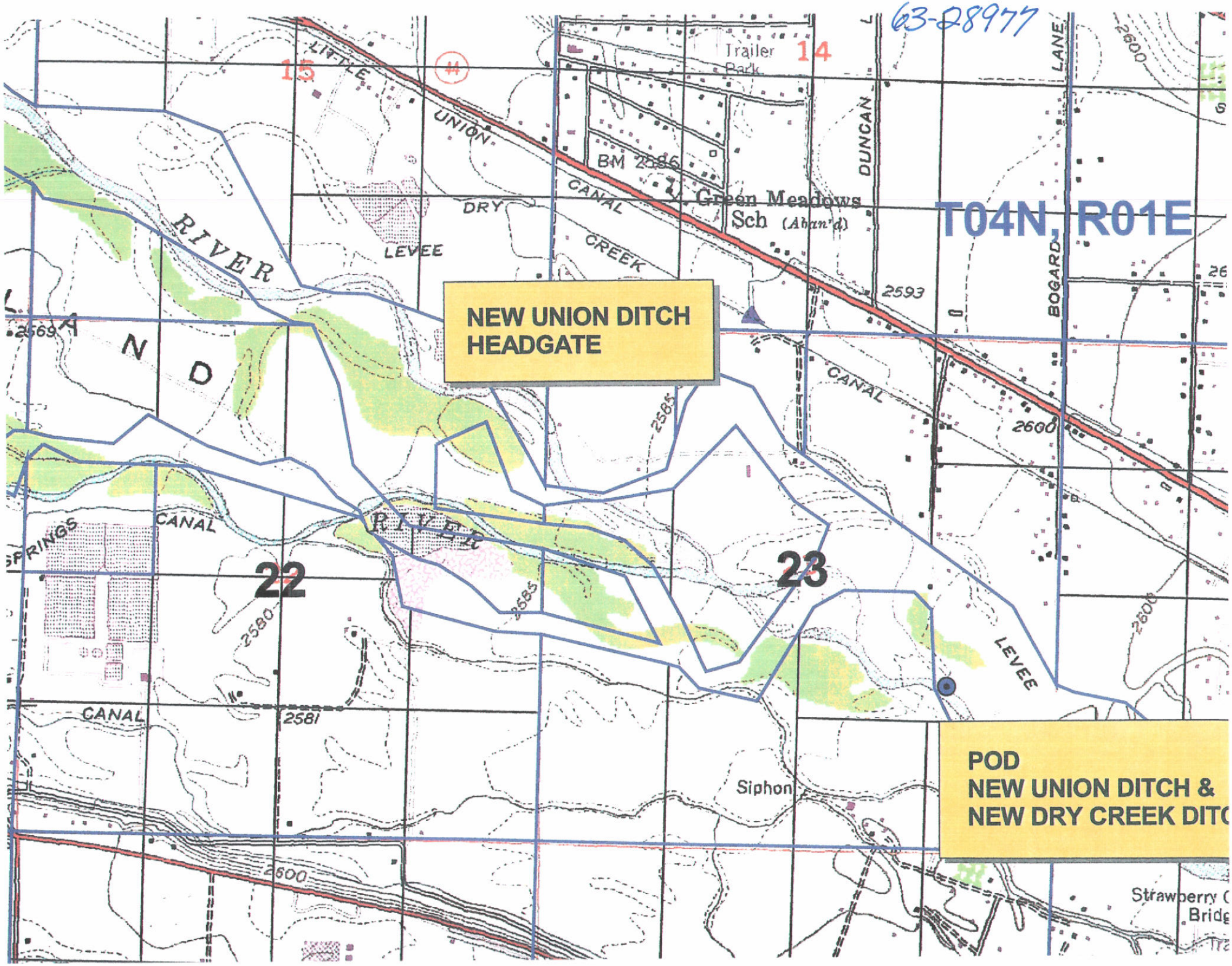
T04N, R01E
NEW UNION DITCH HEADGATE
POD
NEW UNION DITCH &
NEW DRY CREEK DITC
15
14
22
23
LITTLE
UNION
CANAL
DRY
CREEK
LEVEE
RIVER
Trailer Park
BM 2586
Green Meadows Sch (Aban'd)
DUNCAN
LANE
BOGARD
2593
2600
2585
2580
2581
2569
CANAL
RIVER
SPRINGS
Siphon
Strawberry C
Bridg


NEW DRY CREEK DITCH COMPANY
AMENDED BOUNDARY AND PLACE OF USE
DIGITIZED ACRES = 2624.5 + 85 = 2709.5
T05N, R01W
T04N, R01W
T04N, R01E
35
36
3
2
1
11
12
7
8
9
17
16
15
T04N, R01E


NEW DRY CREEK DITCH COMPANY
AMENDED BOUNDARY AND PLACE OF USE
DIGITIZED ACRES = 2624.5 + 85 = 2709.5
T05N, R01W
T04N, R01W
T04N, R01E
35
36
3
2
1
11
12
7
8
9
17
16
15
Extra
T04N, R01E
POD
T04N, R01E

2570.8 acres
without City of Ennis
and other changes by
Dana Purdy

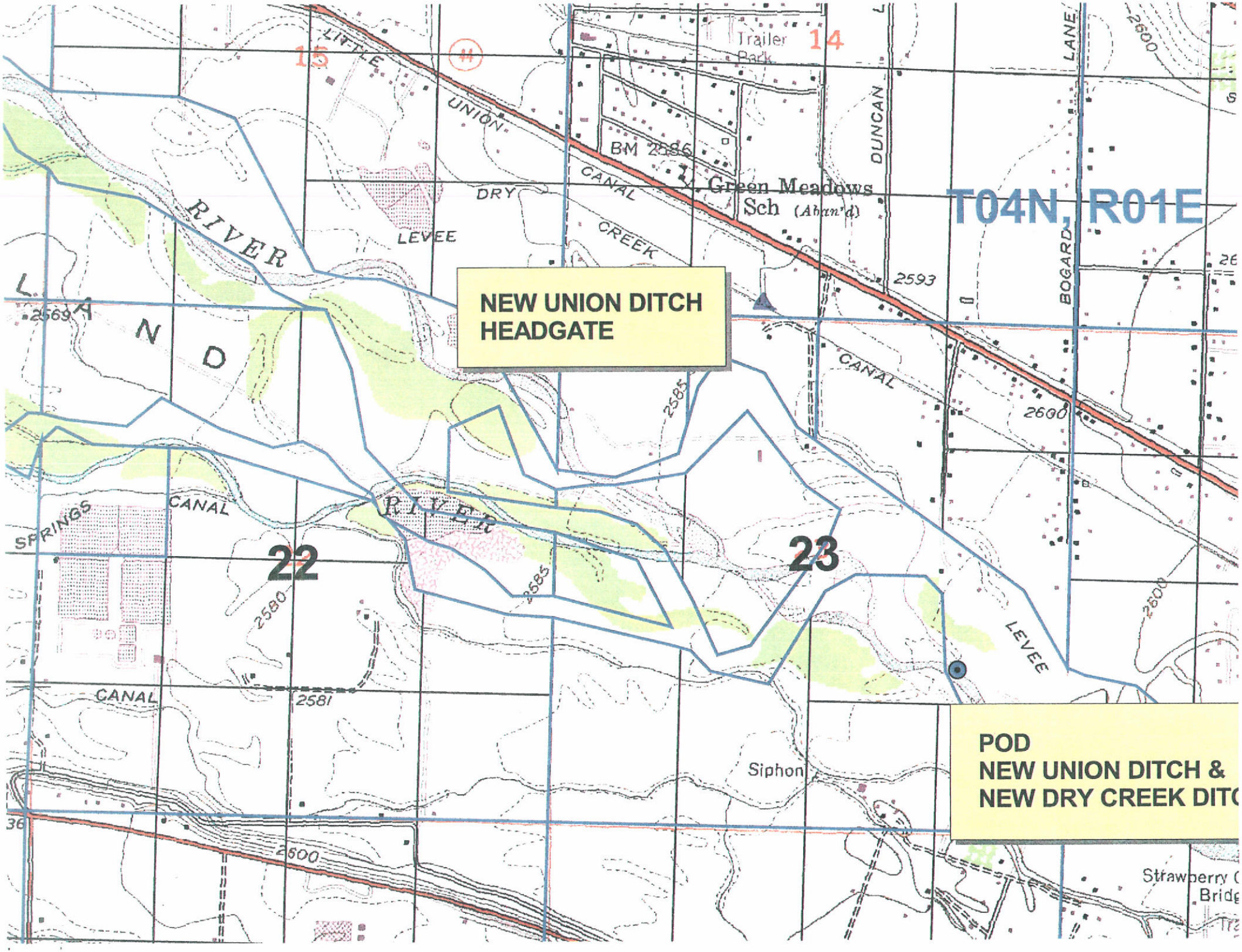
T04N, R01E
NEW UNION DITCH
HEADGATE
POD
NEW UNION DITCH &
NEW DRY CREEK DITC
15
14
22
23
LITTLE
UNION
CANAL
DRY
CREEK
LEVEE
RIVER
LAND
Trailer
Park
BM 2586
Green Meadows
Sch (Aban'd)
DUNCAN
BOGARD
LANE
2593
2600
2585
2580
2581
2569
SPRINGS
CANAL
RIVER
LEVEE
Siphon
Strawberry
Bridge

BasinNumber	SequenceNum	SplitSuffix	OrganizationName	Agent
63	125	B	NEW DRY CREEK DITCH CO	Mel
63	126	B	NEW DRY CREEK DITCH CO	Mel
63	161	L	NEW DRY CREEK DITCH CO	Mel
63	205		NEW DRY CREEK DITCH CO	Mel
63	206		NEW DRY CREEK DITCH CO	Mel
63	207		NEW DRY CREEK DITCH CO	Mel
63	258	B	NEW DRY CREEK DITCH CO	Mel
63	259		NEW DRY CREEK DITCH CO	Mel
63	263		NEW DRY CREEK DITCH CO	Mel
63	286		NEW DRY CREEK DITCH CO	Mel
63	288	B	NEW DRY CREEK DITCH CO	Mel
63	17468		NEW DRY CREEK DITCH CO	Mel
63	28977	124B 0-D	NEW DRY CREEK DITCH CO	Mel


NEW DRY CREEK DITCH COMPANY
DIGITIZED PLACE OF USE = 2517.8 ACRES

T04N, R01E
T04N, R01W
T04N, R01E
11
12
7
T04N, R01W
T04N, R01E
16
POINT OF DIVERSION
BALLENTYNE DITCH COMPANY
T04N, R01W
SWNW
SETTLERS IRRIGATION DISTRICT
POINT OF DIVERSION
LICENSE 63-2080

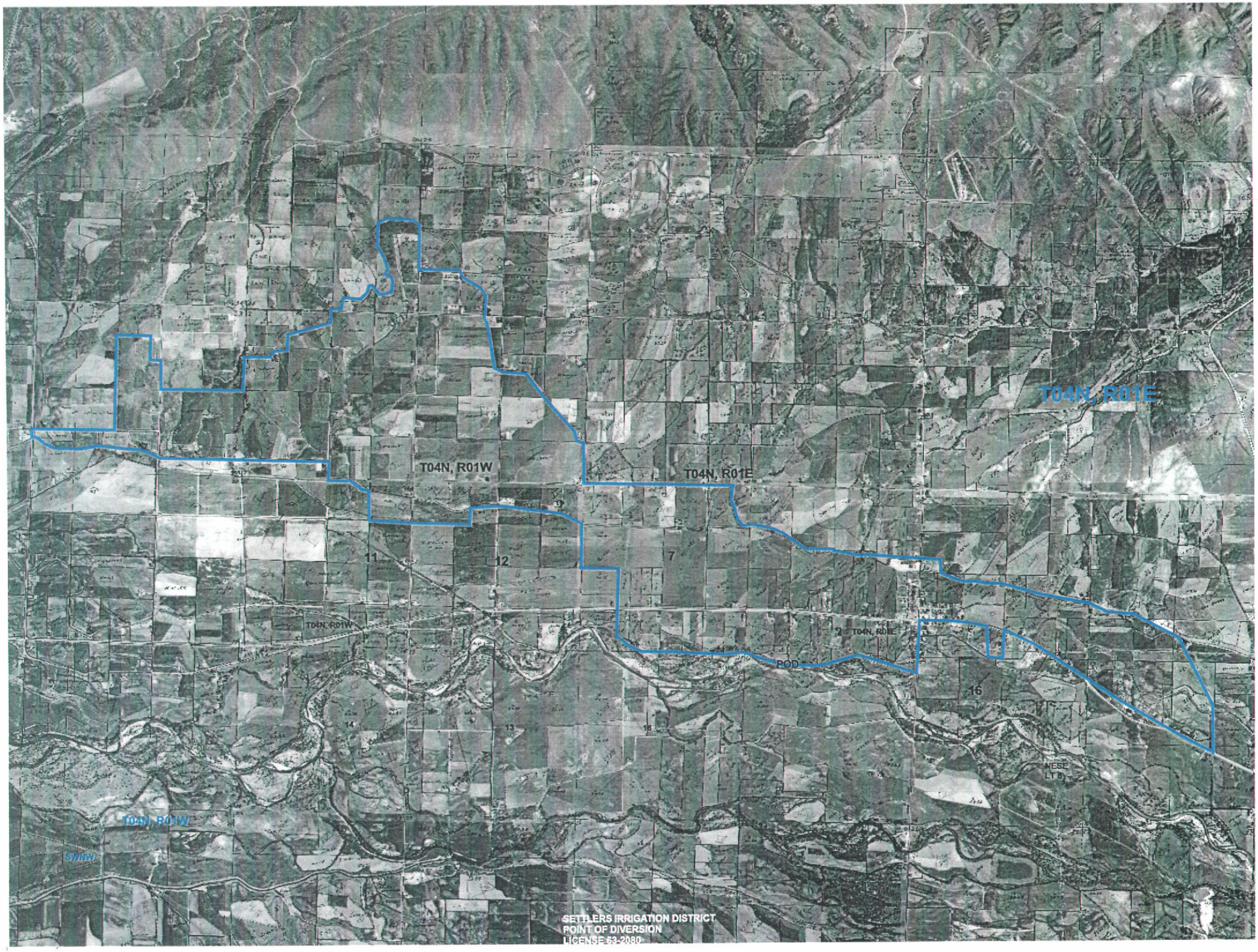
T04N, R01E
T04N, R01W
T04N, R01E
11
12
7
T04N, R01W
T04N, R01E
POD
16
14
13
18
NESE
LT 8
T04N, R01W
SWNW
SETTLERS IRRIGATION DISTRICT
POINT OF DIVERSION
LICENSE 63-2080

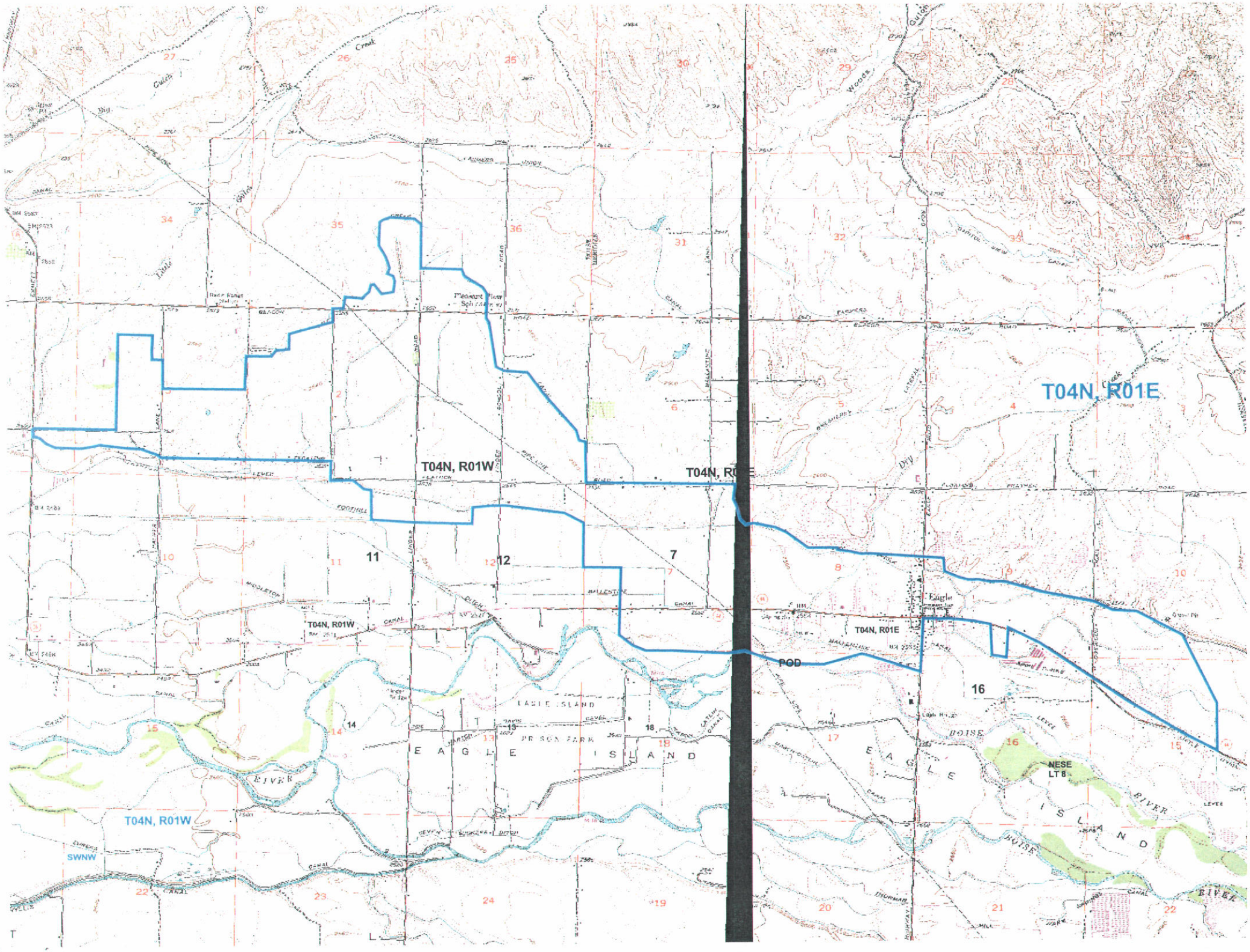
T04N, R01E
T04N, R01W
T04N, R01E
T04N, R01W
T04N, R01E
T04N, R01W
POD
NESE
LT 8
SWNW
EAGLE ISLAND
EAGLE ISLAND
BOISE RIVER
BOISE RIVER
Eagle
11
12
7
16
14
15
18
19
20
21
22
23
24

RECEIVED
APR 21 2008
DEPARTMENT OF
WATER RESOURCES

IN THE DISTRICT COURT OF THE FIFTH JUDICIAL DISTRICT OF THE

STATE OF IDAHO, IN AND FOR THE COUNTY OF TWIN FALLS

In Re SRBA	)	A. **Subcase** 63-28977 (Insert water right no.)
Case No. 39576	)	**STANDARD FORM 1 OBJECTION**

Please fill in the following information:

B. NAME AND ADDRESS OF PERSON OBJECTING

Name: NEW DRY CREEK DITCH COMPANY
c/o Dana Purdy
Address: 5926 W. Floating Feather Rd.
Eagle, Idaho 83616

Daytime Phone: 208-286-9701

Name & Address of Attorney, if any:
S. Bryce Farris
Ringert Clark Chartered
P.O. Box 2773
Boise, ID 83701

C. CLAIMANT OF WATER RIGHT AS LISTED IN DIRECTORS'S REPORT

Name: New Dry Creek Ditch Company
c/o Dana Purdy
Address: 5926 W. Floating Feather Rd.
Eagle, Idaho 83616

COPY

D. I object to the following elements as recommended in the Director's Report. (Please check the Appropriate box(es)).

1. ☐ **Name and Address**
   Should be: _____.

2. ☐ **Source**
   Should be: _____.

3. ☐ **Quantity**
   Should be: _____.

4. ☐ **Priority Date**
   Should be: _____.

5. ☐ **Point(s) of Diversion**
   Should be: _____.

6. ☐ **Instream Flow Description**
   Should be: N/A

7. ☐ **Purpose(s) of Use**
   Should be: _____.

8. ☐ **Period of Year**
   Should be: _____.

9. X **Place of Use**
   Should be: The place of use lists a total of 2709.5 acres and should be a total of 3104 acres.

10. ☐ **I object because:**

    ☐ This water right should not exist.

    ☐ This water right was not recommended, but should be recommended with the elements described above.

E. **REASONS SUPPORTING OBJECTION (S):** The place of use should be 3104 total acres within the boundaries of New Dry Creek Ditch Company, which is consistent with the acres and quantity of water that has been previously decreed and historically irrigated.

F. **VERIFICATION** (must be completed)

State of Idaho)
) ss.
County of Ada)

S. Bryce Farris, duly sworn, upon oath, deposes and says:

That I am the party/claimant filing this objection, as defined by I. C. §§ 42-1401A (1) and (6) or that I am the attorney for the party/claimant objecting and that I have read this objection, know its contents and believe that the statements are true to the best of my knowledge.

S. Bryce Farris

Subscribed and sworn to before me on: April 20, 2006



Kimi A. White
Notary Public for Idaho
Residing at: Boise, Idaho
My Commission Expires: 04/01/10

INSTRUCTIONS FOR MAILING

You must mail the objection, to the Clerk of the Court. **FAX filings will no be accepted.** You must also send a copy to all the parties listed below in the Certificate of Mailing.

CERTIFICATE OF MAILING

I certify that on April 20th, 2006, I mailed the original and copies of this objection, including all attachments, to the following persons:

1. Original to:

   Clerk of the District Court
   Snake River Basin Adjudication
   253 Third Avenue North
   PO Box 2707
   Twin Falls, ID 83303-2707

2. One copy to the Claimant of the water right at the following address:

   Name: New Dry Creek Ditch Company
   c/o Dana Purdy
   Address: 5926 W. Floating Feather Road
   Eagle, Idaho 83616

3. Copies to:

   IDWR Document Depository
   PO Box 83720
   Boise, ID 83720-0098

   United States Department of Justice
   Environment and Natural Resource Division
   550 West Fort Street, MSC 033
   Boise, ID 83724

   Chief, Natural Resources Division
   Office of the Attorney General
   State of Idaho
   PO Box 44449
   Boise, ID 83711-4449

Signature of Objector or attorney
mailing on Objector's behalf

06/08/2005

IDAHO DEPARTMENT OF WATER RESOURCES
PRELIMINARY RECOMMENDATION OF WATER RIGHTS ACQUIRED UNDER STATE LAW

RIGHT NUMBER: 63-28977

NAME AND ADDRESS: NEW DRY CREEK DITCH CO
C/O DANA PURDY
5926 W FLOATING FEATHER RD
EAGLE ID 83616

SOURCE: BOISE RIVER TRIBUTARY: SNAKE RIVER

QUANTITY: 0.400 CFS

This right shall receive 100 percent of its decreed quantity until the natural flow of the waters of the Boise River shall decrease so that all rights containing this condition cannot receive 100 percent of their decreed quantities, at which time this right and the other rights containing this condition shall first be cut to 75 percent of their decreed quantities, as the natural flow of the river decreases, beginning with the latest rights containing this condition and preceding to the earliest rights containing this condition in the order of their priority dates, and after all of the rights containing this condition shall have been reduced to 75 percent of their decreed quantities, should the natural flow of the waters of the river decrease below the amount necessary to supply 75 percent of those decreed quantities, then this right and the other rights containing this condition, beginning with the latest and preceding to the earliest, shall be reduced to 60 percent of their decreed quantities.

PRIORITY DATE: 06/01/1864

POINT OF DIVERSION:
T04N R01E S23 NESE Within ADA County

PURPOSE AND
PERIOD OF USE:

PURPOSE OF USE	PERIOD OF USE	QUANTITY
IRRIGATION	03/01 11/15	0.400 CFS

Diversion for irrigation under this water right prior to April 1 and after October 31 shall occur only as authorized by the Water District 63 Water Master and only when water is being released for flood control by the United States from the Lucky Peak Dam outlet under procedures and requirements for the Memorandum of Agreement between the U.S. Department of the Army and the U.S. Department of the Interior for Flood Control Operations of the Boise River Reservoirs, dated November 20, 1953, the Water Control Manual for Boise River Reservoir dated April 1985 and any future amendments or revisions made thereto pursuant to state or federal procedures or law; provided that any such use of this water right prior to April 1 and after October 31 shall be subordinated to water rights for storage in Lucky Peak Reservoir, Lake Lowell, Arrowrock Reservoir, and/or Anderson Ranch Reservoir, as decreed in SRBA Case No. 39576.

PLACE OF USE:

2709.5 ACRES TOTAL

The boundary encompassing the place of use for this water right is described with a digital boundary as defined by I.C. Section 42-202B(2) and authorized pursuant to I.C. Section 42-1411(2)(h). The data comprising the digital boundary are incorporated herein by reference and are stored on a CD-ROM disk issued in duplicate originals on file with the SRBA District Court and the Idaho Department of Water Resources. A map depicting the place of use is attached hereto to illustrate the place of use described by the digital boundary.

THIS RIGHT IS LIMITED TO THE IRRIGATION OF 2709.5 ACRES WITHIN THE BOUNDARY OF THE NEW DRY CREEK DITCH COMPANY

OTHER PROVISIONS NECESSARY FOR DEFINITION OR ADMINISTRATION OF THIS WATER RIGHT:

This partial decree is subject to such general provisions necessary for the definition of the rights or for the efficient administration of the water rights as may be ultimately determined by the Court at a point in time no later than the entry of a final unified decree. Section 42-1412(6), Idaho Code.

EXPLANATORY MATERIAL: BASIS OF CLAIM - Decreed

THIS RIGHT IS A COMBINATION OF OLD RIGHT NOS. 63-124B & 63-124D.

THIS RIGHT IS DESIGNATED AS NO 3 IN THE BOISE RIVER WATER MASTERS RECORDS

THE FOLLOWING RIGHTS ARE ALSO DIVERTED THROUGH THE POINT OF DIVERSION DESCRIBED ABOVE: 63-125K, 63-126G, 63-161L, 63-205, 63-206, 63-31778, 63-258B, 63-31806, 63-286, 63-288B, 63-263, 63-146, 63-31937

WATER IS DELIVERED THROUGH THE NEW DRY CREEK DITCH

RECEIVED
JUN 23 2005
WATER RESOURCES
WESTERN REGION

NOTICE OF ERROR
REPLY

Please type or print clearly, fill out this form completely and mail.
Return this reply form to IDWR by the deadline date printed below if you want IDWR to change your recommendation or you want to let IDWR know that you agree with its recommendation.
YOUR DEADLINE FOR RETURNING A NOTICE OF ERROR REPLY IS: June 24, 2005

Water Right Number: 63-28977 See 63-12574

NEW DRY CREEK DITCH CO
C/O DANA PURDY
5926 W FLOATING FEATHER RD
EAGLE, ID 83616

1. Describe the portion of the proposed recommendation with which you disagree (e.g. priority date, period of use, source):
   Place of use:
   2517.8 ACRES TOTAL

2. Describe the changes you wish to make in the proposed recommendation:
   Place of Use: 3104 ACRES TOTAL

3. Give a brief explanation as to why you disagree with these portions:
   Based on an application of one inch of water to the acre, the total irrigated acres for any given season should be 3104.

____ **I AGREE with this proposed recommendation; no changes need to be made.**

DATE: 6/22/05 **SIGNATURE:** [signature]

Please print your name: S. Bryce Farris

IDAHO DEPARTMENT OF WATER RESOURCES

Adjudication Recommendation Report 63-28977 V1

WATER RIGHT NUMBER: 63-28977 V1

Owner Type	Name and Address
Current Owner	NEW DRY CREEK DITCH CO C/O DANA PURDY 5926 W FLOATING FEATHER RD EAGLE, ID 83616 (208)286-9701

Amended

Priority Date: 06/01/1864

Basis: Decreed

Status: Active

Source	Tributary
BOISE RIVER	SNAKE RIVER

Beneficial Use	From	To	Diversion Rate	Annual Volume
IRRIGATION	03/01	11/15	0.400 CFS	
		Total Diversion:	0.400 CFS	

Location of Point(s) of Diversion

BOISE RIVER NE1/4SE1/4 Sec. 23, Twp 04N, Rge 01E, B.M.

ADA County

Place of Use

Conditions of Approval:

1. 135 The boundary encompassing the place of use for this water right is described with a digital boundary as defined by I.C. Section 42-202B(2) and authorized pursuant to I.C. Section 42-1411(2)(h). The data comprising the digital boundary are incorporated herein by reference and are stored on a CD-ROM disk issued in duplicate originals on file with the SRBA District Court and the Idaho Department of Water Resources. A map depicting the place of use is attached hereto to illustrate the place of use described by the digital boundary.
2. 155 This right shall receive 100 percent of its decreed quantity until the natural flow of the waters of the Boise River shall decrease so that all rights containing this condition cannot receive 100 percent of their decreed quantities, at which time this right and the other rights containing this condition shall first be cut to 75 percent of their decreed quantities, as the natural flow of the river decreases, beginning with the latest rights containing this condition and preceding to the earliest rights containing this condition in the order of their priority dates, and after all of the rights containing this condition shall have been reduced to 75 percent of their decreed quantities, should the natural flow of the waters of the river decrease below the amount necessary to supply 75 percent of those decreed quantities, then this right and the other rights containing this condition, beginning with the latest and preceding to the earliest, shall be reduced to 60 percent of their decreed quantities.
3. C18 This partial decree is subject to such general provisions necessary for the definition of the rights or for the efficient administration of the water rights as may be ultimately determined by the Court at a point in time no later than the entry of a final unified decree. Section 42-1412(6), Idaho Code.

IDAHO DEPARTMENT OF WATER RESOURCES

Adjudication Recommendation Report 63-28977 V1

4. S45 Diversion for irrigation under this water right prior to April 1 and after October 31 shall occur only as authorized by the Water District 63 Water Master and only when water is being released for flood control by the United States from the Lucky Peak Dam outlet under procedures and requirements for the Memorandum of Agreement between the U.S. Department of the Army and the U.S. Department of the Interior for Flood Control Operations of the Boise River Reservoirs, dated November 20, 1953, the Water Control Manual for Boise River Reservoir dated April 1985 and any future amendments or revisions made thereto pursuant to state or federal procedures or law; provided that any such use of this water right prior to April 1 and after October 31 shall be subordinated to water rights for storage in Lucky Peak Reservoir, Lake Lowell, Arrowrock Reservoir, and/or Anderson Ranch Reservoir, as decreed in SRBA Case No. 39576.

Remarks:

1. Explanatory THIS RIGHT IS DESIGNATED AS NO 3 IN THE BOISE RIVER WATER MASTERS RECORDS

2. Quantity THIS RIGHT WHEN COMBINED WITH ALL OTHER RIGHTS SHALL PROVIDE NO MORE THAN .02 CFS PER ACRE AT THE FIELD HEADGATE.

3. Explanatory WATER IS DELIVERED THROUGH THE NEW DRY CREEK DITCH

4. Explanatory THE FOLLOWING RIGHTS ARE ALSO DIVERTED THROUGH THE POINT OF DIVERSION DESCRIBED ABOVE: 63-125K, 63-126G, 63-161L, 63-205, 63-206, 63-31778, 63-258B, 63-31806, 63-286, 63-288B, 63-263, 63-146, 63-31937

5. Place of Use - Irrigation THIS RIGHT IS LIMITED TO THE IRRIGATION OF ~~2517.8~~ 2709.5 ACRES WITHIN THE BOUNDARY OF THE NEW DRY CREEK DITCH COMPANY

6. Explanatory THIS RIGHT IS A COMBINATION OF OLD RIGHT NOS. 63-124B & 63-124D.

Comments:

Water Supply Bank:

Field Exam Date

STATE OF IDAHO
DEPARTMENT OF WATER RESOURCES
ADJUDICATION FIELD REPORT

Prior to Field Exam

- ☐ Copy of Claim, claim has been signed, sealed, and dated by notary?
- ☐ Check fees paid
- ☐ Well logs (if needed)
- ☐ Copy of topo or NAPP
- ☐ Check of Govt. Lots, if needed, Govt. Plat/Tax lot information
- ☐ Check POD & POU overlap, see below – include overlapping right for exam
- ☐ Evidence of Priority – if none, talk with claimant

CLAIMANT INFORMATION – verify contact information is complete

Claim No(s) 63-28977

Owner: New-Dry Creek Ditch Co. Phone No. See 63-12514

Current Address: _____

- ☑ No change NAME IS THE SAME
- ☐ NEW OWNER _____
- ☑ No change Address
- ☐ NEW ADDRESS _____
- ☐ How long owned property? _____

Accompanied by: Dana Purdy, President

PRIORITY DATE

- ☑ No change – Complete evidence submitted or not necessary
- ☐ Incomplete – Claimant should be asked when water was first used and submit proof of date.
- ☐ Priority date is acceptable/within mandatory filing dates?

Priority date, per claimant, is: 6-1-1864 = deceed date

(If priority date, based on your exam, seems questionable, explain below.)

_____

_____

Source: Boise River Tributary to Snake River

- ☑ No Change –SAME SOURCE
- ☐ Source found is different than claimed: _____

POINT OF DIVERSION

- ☑ No change
- ☐ POD found is different than claimed: _____
- ☐ If different, when did POD change? _____

DIVERSION AND DELIVERY SYSTEM
Points of Diversion:

ID #	Govt Lot #	1/4	1/4	1/4	Sec.	Twp.	Rge.	County	Method of Determination/Remarks GPS ID
			NE	SE	23	4N	1E	Ada	USGS map

Description of diverting works
See 63-125K.

OVERLAP REVIEW See 63-125K
Other water rights with the same point of diversion: _____

Does overlap add acres or uses to existing system, increase rate of flow or volume, or other? Explain:

_____

_____

WATER USES

- ☑ No change
- ☐ Different Uses

Use _____ From _____ To _____ Amount _____ CFS _____ AFA

Use _____ From _____ To _____ Amount _____ CFS _____ AFA

Use _____ From _____ To _____ Amount _____ CFS _____ AFA

TOTAL VOLUME – Groundwater only N/A

- ☐ Incomplete on claim, the total is, Amount _____ CFS _____ AFA
- ☐ Changes found, the new total is, Amount _____ CFS _____ AFA
- ☐ More than 1" per Acre? Yes _____(claimant must complete excess flow sheet)

NON-IRRIGATION USES:

- ☑ No change
- ☐ Changes Exam found: Domestic # of homes _____ Stock #_____

  Types_____ Additional comments:_____

PLACE OF USE:

- ☐ No Change
- ☐ Changes shown below:

Place of Use			NE				NW				SW				SE				Total
Limited to ~~2517.8~~ 2709.5 acres within the boundary of New Dry Creek Ditch																			
TWP	RGE	SEC	NE	NW	SW	SE	NE	NW	SW	SE	NE	NW	SW	SE	NE	NW	SW	SE	

Overlap with other water rights: See 63-125K

Does overlap increase rate of flow, volume, additional acres, different source for same acres? Explain:

Delivery System Narrative:

Well or Diversion Identification No GPS ID	Motor Make	Hp	Motor Serial No.	Pump Make	Pump Serial No. or Discharge size

FLOW MEASUREMENTS:

Attach appropriate documents

NARRATIVE/REMARKS/COMMENTS

Designated as Right No 3
Combines 63-124 B & D
See 63-125K for more information

AFTER EXAM THE FILE SHOULD CONTAIN:

- ☐ Completed claim checklist
- ☐ Photographs of POD's and POU
- ☐ GPS readings
- ☐ Completed map and or GIS layout showing POD's and POU

DATE EXAM CONDUCTED: 3-10-2003

FIELD EXAMINER: Mel Schulte

63-28977

III.

That the defendant THE MIDDLETON MILL DITCH COMPANY, a corporation, be and it is hereby awarded the use of the waters of Boise River, diverted from said river at a point near the farm of Davis & Hart, Sec 13, T. 4 N. R. 1 W. B.M., for use upon the lands lying under its canal system, in the following amounts from the following dates;

3 0124 T 300, 301, 348, 349, 350, 391, 393 640 inches, from June 1, 1864; and hereby designated as Right No. 3

0125 T 300, 301, 391, 393 1665 inches, from June 1, 1871; and hereby designated as Right No. 54.

0126 350 inches, from June 1, 1881; and hereby designated as Right No. 120.
100, 301, 393

And adjudged to pay $222.25 costs, in addition to the costs incurred by it.

IV.

That the defendant THOMAS ANDREWS be and he is hereby awarded the use of the waters of Boise River, diverted from said river at a point in SE ¼ of Sec. 25 and in SW ¼ of Sec. 30, T. 5 N. R. 5 W. B.M., for use upon the SE ¼ of SE ¼, SW ¼ of NW ¼, Sec. 28, E. ½ of SE ¼, NW ¼ of SE ¼, NE ¼ of NE ¼ of SW ¼, E. ½ of NW ¼, and lot 2, Sec. 32, all in T. 5 N. R. 5 W. B.M., in the following amounts from the following dates;

3 0127 135 inches, from June 1, 1864; and hereby designated as Right No. 4.
3 0128 300 inches, from June 1, 1866; and hereby designated as Right No. 29.
3 0129 85 inches, from June 1. 1870; and hereby designated as Right No. 31.
3 0130 45 inches, from June 1, 1888; and hereby designated as Right No. 104.
3 0131 175 inches, from June 1, 1891; and hereby designated as Right No. 121.

And adjudged to pay $52.50 costs, in addition to the costs incurred by him.

V.

That the defendants T. C. CATLIN and POLETTE MACE be and they are hereby awarded the use of the waters of Boise River, diverted from a point on the south bank of said river, on Lot 5, Sec. 17, T. 4 N. R. 1 E. B.M., for use on their lands on Eagle Island, Ada County, Idaho, in the following amounts from the following dates;

3 0132 T 179 143 inches, from June 1, 1864; and hereby designated as Right NO. 5.
0133 [illegible] inches, from June 1, 1871; and hereby designated as Right No. 53.

And adjudged to pay $37.52 costs, in addition to the costs incurred by them.

VI.

That the defendant T. C. CATLIN be and he is hereby awarded the use of the waters of Boise River, diverted near the center of the NE ¼ of Sec. 18, T. 4 N. R. 1 E. B.M., through what is known as the Davis & Hart ditch, for use upon lands lying under said ditch on Eagle Island, Ada County, Idaho, in the following amount from the following date;

3 0134 185 inches, from June 1, 1864.

And adjudged to pay $11.55 costs, in addition to the costs incurred by him.

Split Tree 63-124

63-124 as decreed = 12.8 cfs

63-124 → A —T301→ C —T347→ E —T349→ G —T350→ J —T391→ L —T393→ N..

T300 → B = .09 cfs (A) see 28977 → D = .31 (A) see 28977 → F = .14 (A) → H = .14 (A) → H = .14 (A) → M = .04 (A) see Q → P.

(A) N = 11.88 cfs

(A) see Q P = .06 cfs

Total = 12.8 cfs.

A63 ~~124B~~ 28977 = .40 (B+D)

A63-124Q = .10 cfs (M+P) Total = 12.8

-124F = .14

-124H = .14

-124H = .14

~~-124Q = .04~~

-124N = 11.88

IDAHO DEPARTMENT OF WATER RESOURCES

Water Right Report 63-124B

WATER RIGHT NUMBER: 63-124B

Owner Type	Name and Address
Original Owner	MIDDLETON MILL DITCH CO , ZZ
Current Owner	EMMA M FOWLER , ZZ

Priority Date: 06/01/1864
Basis: Decreed
Status: Active

Source	Tributary
BOISE RIVER	SNAKE RIVER

Beneficial Use	From	To	Diversion Rate	Annual Volume
IRRIGATION	/	/	0.090 CFS	
DOMESTIC	/	/		

Total Diversion: 0.090 CFS

Location of Point(s) of Diversion

BOISE RIVER SW1/4SE1/4 Sec. 24, Twp 04N, Rge 01E, B.M.
ADA County

Place of Use

IRRIGATION Within ADA County

T04N R01W S01 SWSW 40.0 T04N R01W S01 SESW 40.0

Total Acres: 80

DOMESTIC same as IRRIGATION

Conditions of Approval:

Remarks:

1. General NOT TO EXCEED .35 CFS WHEN COMBINED WITH 63-0125B & 63-0126B.
TRANS. 300.
DIV. RATE=.0937 CFS.

Comments:

Dates and Other Information:

IDAHO DEPARTMENT OF WATER RESOURCES

Water Right Report 63-124D

WATER RIGHT NUMBER: 63-124D

Owner Type	Name and Address
Original Owner	MIDDLETON MILL DITCH CO , ZZ
Current Owner	JOHN F GROOME , ZZ

Priority Date: 06/01/1864
Basis: Decreed
Status: Active

Source	Tributary
BOISE RIVER	SNAKE RIVER

Beneficial Use	From To	Diversion Rate	Annual Volume
IRRIGATION	/ to /	0.310 CFS	
DOMESTIC	/ to /		

Total Diversion: 0.310 CFS

Location of Point(s) of Diversion

BOISE RIVER SW1/4SE1/4 Sec. 24, Twp 04N, Rge 01E, B.M.
ADA County

Place of Use

IRRIGATION Within ADA County

T04N R01W S01 SWSW 40.0 T04N R01W S01 SESW 40.0

Total Acres: 80

DOMESTIC same as IRRIGATION

Conditions of Approval:

Remarks:

1. General NOT TO EXCEED 1.54 CFS WHEN COMBINED WITH 63-0125D & 63-0126D. TRANS. 301.

Comments:

Dates and Other Information:

63-28977

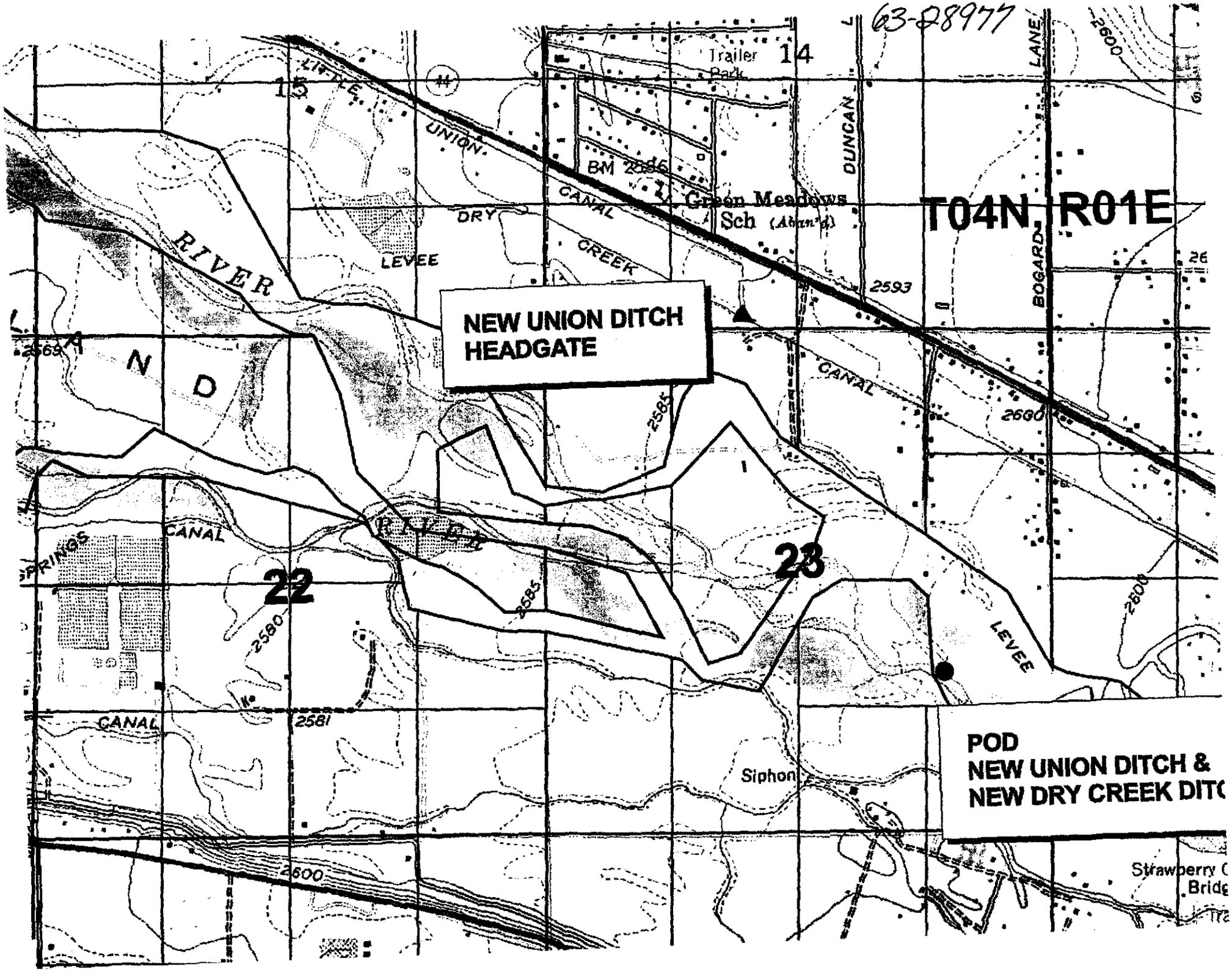
T04N R01E
NEW UNION DITCH
HEADGATE
POD
NEW UNION DITCH &
NEW DRY CREEK DITC
RIVER
LITTLE
UNION
CANAL
DRY
CREEK
LEVEE
Trailer Park
Green Meadows Sch (Abdn'd)
DUNCAN
BOGARD
LANE
BM 2586
2593
2585
2580
2581
2600
22
23
14
15
Siphon
Strawberry C
Bridg


NEW DRY CREEK DITCH COMPANY
AMENDED BOUNDARY AND PLACE OF USE
DIGITIZED ACRES = 2624.5 + 85 = 2709.5
104N

IDAHO DEPARTMENT OF WATER RESOURCES

Adjudication Claim Report 63-28977

WATER RIGHT NUMBER: 63-28977

Owner Type	Name and Address
Current Owner	NEW DRY CREEK DITCH CO C/O DANA PURDY 5926 W FLOATING FEATHER RD EAGLE, ID 83616 (208)286-9701

Priority Date: 06/01/1864

Basis: Decreed

Status: Active

Source	Tributary
BOISE RIVER	SNAKE RIVER

Beneficial Use	From	To	Diversion Rate	Annual Volume
IRRIGATION	3/15	11/15	0.400 CFS	

Total Diversion: 0.400 CFS

Location of Point(s) of Diversion

BOISE RIVER NE1/4SE1/4 Sec. 23, Twp 04N, Rge 01E, B.M.

ADA County

Place of Use

IRRIGATION Within ADA County

T04N R01E S07	NENE	25.0	T04N R01E S07	NWNE	36.0
T04N R01E S07	SWNE	39.0	T04N R01E S07	SENE	39.0
T04N R01E S07	NENW	38.0	T04N R01E S07	NWNW	39.0
T04N R01E S07	SWNW	40.0	T04N R01E S07	SENW	40.0
T04N R01E S07	NESW	36.0	T04N R01E S07	SESW	25.0
T04N R01E S07	NESE	38.0	T04N R01E S07	NWSE	40.0
T04N R01E S07	SWSE	38.0	T04N R01E S07	SESE	39.0
T04N R01E S08	NWNE	1.0	T04N R01E S08	SWNE	17.0
T04N R01E S08	SENE	5.0	T04N R01E S08	NWNW	2.0
T04N R01E S08	SWNW	37.0	T04N R01E S08	SENW	20.0
T04N R01E S08	NESW	31.0	T04N R01E S08	NWSW	39.0
T04N R01E S08	SWSW	36.0	T04N R01E S08	SESW	36.0
T04N R01E S08	NESE	28.0	T04N R01E S08	NWSE	31.0
T04N R01E S08	SWSE	38.0	T04N R01E S08	SESE	32.0
T04N R01E S09	SWNW	5.0	T04N R01E S09	NWSW	8.0
T04N R01E S09	SWSW	6.0	T04N R01E S09	SESW	7.0
T04N R01E S09	NESE	18.0	T04N R01E S09	NWSE	25.0
T04N R01E S09	SWSE	24.0	T04N R01E S09	SESE	37.0
T04N R01E S10	NWSW	8.0	T04N R01E S10	SWSW	39.0
T04N R01E S10	SESW	27.0	T04N R01E S10	SWSE	6.0
T04N R01E S15	NWNE	28.0	T04N R01E S15	SWNE	24.0
T04N R01E S15	NENW	18.0	T04N R01E S15	NWNW	10.0
T04N R01E S15	SENW	2.0	T04N R01E S16	NENE	3.0
T04N R01E S17	NENE	9.0	T04N R01E S17	NWNE	8.0
T04N R01E S17	NENW	10.0	T04N R01E S17	NWNW	5.0
T04N R01W S01	SWNE	18.0	T04N R01W S01	NENW	27.0
T04N R01W S01	NWNW	38.0	T04N R01W S01	SWNW	38.0
T04N R01W S01	SENW	37.0	T04N R01W S01	NESW	38.0

T04N R01W S01	NWSW	38.0	T04N R01W S01	SWSW	40.0
T04N R01W S01	SESW	40.0	T04N R01W S01	NWSE	39.0

IDAHO DEPARTMENT OF WATER RESOURCES

Adjudication Claim Report 63-28977

T04N R01W S01	SESW	40.0	T04N R01W S01	NWSE	39.0
T04N R01W S01	SWSE	38.0	T04N R01W S01	SESE	38.0
T04N R01W S02	NENE	38.0	T04N R01W S02	NWNE	38.0
T04N R01W S02	SWNE	35.0	T04N R01W S02	SENE	39.0
T04N R01W S02	NENW	26.0	T04N R01W S02	SWNW	35.0
T04N R01W S02	SENW	39.0	T04N R01W S02	NESW	40.0
T04N R01W S02	NWSW	40.0	T04N R01W S02	SWSW	26.0
T04N R01W S02	SESW	16.0	T04N R01W S02	NESE	39.0
T04N R01W S02	NWSE	38.0	T04N R01W S02	SWSE	39.0
T04N R01W S02	SESE	40.0	T04N R01W S03	NENW	5.0
T04N R01W S03	SENW	28.0	T04N R01W S03	NESW	37.0
T04N R01W S03	SWSW	18.0	T04N R01W S03	SESW	19.0
T04N R01W S03	NESE	40.0	T04N R01W S03	NWSE	40.0
T04N R01W S03	SWSE	23.0	T04N R01W S03	SESE	22.0
T04N R01W S04	SESE	17.0	T04N R01W S10	NENE	38.0
T04N R01W S10	NWNE	40.0	T04N R01W S10	SENE	40.0
T04N R01W S10	NENW	40.0	T04N R01W S10	NWNW	40.0
T04N R01W S11	NENE	37.0	T04N R01W S11	NWNE	6.0
T04N R01W S11	NWNW	33.0	T04N R01W S11	SWNW	40.0
T04N R01W S12	NENE	30.0	T04N R01W S12	NWNE	26.0
T04N R01W S12	NENW	30.0	T04N R01W S12	NWNW	40.0
T05N R01W S35	NESE	33.0	T05N R01W S35	NWSE	1.0
T05N R01W S35	SWSE	11.0	T05N R01W S35	SESE	30.0
T05N R01W S36	SWSW	35.0	T05N R01W S36	SESW	16.0

Total Acres: 2964

Conditions of Approval:

Remarks:

1. General OTHER WATER RIGHTS USED: 63-00205, 63-00206, 63-00207, 63-00286, 63-00288B, 63-00259, 63-00258B, 63-00125B, 63-00126B, 63-00124D, 63-00125D, 63-00126D, 63-00238, 63-00239B, 63-00239C, 63-00161L, 63-00261, 63-00263.
THIS RIGHT IS A COMBINATION OF OLD RIGHT NOS. 63-00124B AND 63-00124D.
ADDRESS CHANGED PER CLAIMANT REQUEST 6/30/97. LH

Comments:

Dates and Other Information:

Claim Received Date: 8/23/1989
Enlargement Use Priority Date:
Enlargement Statute Priority Date:
State or Federal: S
Owner Name Connector:
Water District Number:
Generic Max Rate Per Acre:
Generic Max Volume Per Acre:
Swan Falls Trust or Nontrust:
Swan Falls Dismissed:
DLE Act Number:
Carey Act Number:
Mitigation Plan: False

New Dry Creek Ditch Co., Ltd.

Eagle, Idaho

RECEIVED

JAN 24 1995

WATER RESOURCES
WESTERN REGION

January 22, 1995

Attn: Shawn Nickel, Planner
Ada County Development Services
650 Main Street
Boise, ID 83702

Re: Lost River Estates
94-73-PDR/94-41-ZC

Dear Mr. Nickel:

The purpose of the New Dry Creek Ditch Company (NDCDCo.) is to provide the continuing flow of water to our shareholders. New development is in no way to impede this delivery, or add to the expense of providing this service.

The delivery canal and maintenance road easement must be fenced from the development. The fencing must be a minimum of 6 feet high and of a non-burnable material. No bike path, greenbelt, bridle path or other public use will be allowed within the easement. This is to guard against unauthorized tampering with the headgate system and to protect the public from the water velocity associated with the canal and the headgates.

No landscaping will be allowed to infringe upon the canal's easement. Grass will be allowed within a ten foot setback from the outside of the easement road and the opposite canal bank.

Bridges to be constructed across the canal must have the written approval of Ada County Highway District and the NDCDCo. No round culverts are accepted without the written approval of the NDCDCo. NDCDCo feels the two entrances from Park Road are unnecessary and should be abandoned or reduced to one canal crossing with an additional entrance to the development being supplied via Curlew Court being extended to Beacon Light Road.

No storm drain water, heatpump water, or any wastewater will be allowed to be discharged into the delivery canal. Water shares shall be retained for irrigation of the development. The homeowner's association will be responsible for paying the annual water assessment and managing the water delivery within the development's boundaries.

Sincerely,

Lynne Sedlacek

Lynne Sedlacek, Bookkeeper
1200 Hereford Drive
Eagle, ID 83616
939-6219 between 4:30 and 9:00 P.M. or leave message

MICROFILMED
OCT 18 1996

c: City of Eagle & Idaho Department of Water Resources

State of Idaho
DEPARTMENT OF WATER RESOURCES
1301 North Orchard Street, Statehouse Mail, Boise, Idaho 83720-9000
Phone: (208) 327-7900 FAX: (208) 327-7866

CECIL D. ANDRUS
GOVERNOR

R. KEITH HIGGINSON
DIRECTOR

March 14, 1994

Lynne Sedlacek
New Dry Creek Ditch Co.
1200 Hereford Dr.
Eagle, ID 83616

Re: Identification Number Change for a Notice of Claim in the Snake River Basin Adjudication (SRBA)
Ada County - Claim No. A63-28977

Dear Ms. Sedlacek,

The identification number of your Company's Notice of Claim to a Water Right has been changed from A63-00124B to A63-28977. The claim you filed actually combines two existing rights: 63-00124B and 63-00124D. The Idaho Department of Water Resources assigns identification numbers to claims that will allow processing without duplication or confusion; this change does not affect your claim in any other way.

Enclosed is a computer-generated copy of your claim with the new identification number. Refer to this record number in any future inquiries or correspondence. Please do not hesitate to contact this office, if you have any questions.

Sincerely,

Roxanne

Roxanne McCarthy
Sr. Water Resource Agent
Adjudication Bureau

RM:rm:west
Enclosures:
copy of Notice of Claim

MICROFILMED
AUG 1 3 1994

NEW DRY CREEK DITCH COMPANY

ADDITIONAL INFORMATION

DATE: JUNE 8, 2005

BY: MEL SCHULTE

The main contact for New Dry Creek Ditch is their president, Dana Purdy (286-9701). He assisted in the review of the boundary and place of use map, the location of their POD and measurements to estimate delivery loss in their canal.

There are no major issues of concern with the New Dry Creek Ditch Company claims except for the number of acres the rights will be limited to in our recommendations as discussed below. They share a POD and canal with New Union Ditch, which might motivate New Union to have an interest in New Dry Creek's recommendations and boundary map. There is an overlap of New Dry Creek's boundary at the extreme West edge with the East boundary of Middleton Irrigation because Circle DJ Ranch is a shareholder of both companies. There is also an overlap with New Union Ditch boundary at the East side of New Dry Creek boundary for the same reason.

The historical boundary and place of use was not easy to ascertain because the historical place of use is an area of rapid residential and commercial development in the Eagle area. A final review of the boundary and place of use was made with Dana Purdy, two board members and Bryce Farris in the offices of Ringert Clark on June 7, 2005.

The acre limitation of 2709.5 acres is less than the 2964 acres claimed and the 3059 acres described in the water master's records. The 2709.5 acre number is based on digitized acres of 2604.5 plus 10 shares allocated to Circle DJ Ranch plus 75 shares within the City of Eagle. Using the 2709.5 acres at an inch per acre makes it necessary to include delivery loss in order to show beneficial use of the companies 62.09 cfs of decreed water. It's interesting to note that the maximum monthly diversions into the New Dry Creek/New Union Ditch canal have shown a continued decline through the years. The declining diversion rates might support what appears to be a reduced number of irrigated acres through the years due to the increased subdivision development in the Eagle area.

New Dry Creeks claim for credited wastewater, 63-17468 was disallowed in favor of Drainage District No 2's right 63-31937. This matter was discussed with New Dry Creek's officers and board by Bryce Farris and does not seem to be a concern for the company.

MTS

13206090 HISTORIC DIVERSION OF NEW DRY CREEK AND NEW UNION CANALS (CFS)

W-YR	OCT	NOV	DEC	JAN	FEB	MAR	APR	MAY	JUN	JUL	AUG	SEP	ANN
1950	10	0	0	0	0	0	20	81	84	80	65	54	394
1951	18	0	0	0	0	0	44	72	86	88	70	55	432
1952	18	0	0	0	0	0	20	70	67	70	68	50	364
1953	16	0	0	0	0	0	37	75	67	93	72	50	410
1954	16	0	0	0	0	0	39	98	77	83	78	57	448
1955	20	0	0	0	0	0	3	55	96	88	73	55	390
1956	15	0	0	0	0	0	37	68	82	78	80	69	429
1957	21	0	0	0	0	0	7	60	87	86	78	57	397
1958	18	0	0	0	0	0	20	67	67	89	67	49	377
1959	16	0	0	0	0	0	52	81	89	81	88	40	448
1960	8	0	0	0	0	0	24	91	96	91	73	62	445
1961	20	0	0	0	0	0	29	85	69	55	62	47	366
1962	8	0	0	0	0	0	34	72	69	86	75	59	402
1963	13	0	0	0	0	0	89	73	91	80	67	52	464
1964	8	0	0	0	0	0	27	73	74	88	72	54	395
1965	23	0	0	0	0	0	24	86	87	85	72	62	438
1966	29	0	0	0	0	0	54	81	82	70	57	55	429
1967	23	0	0	0	0	0	15	81	69	81	76	55	401
1968	21	0	0	0	0	0	35	81	82	73	60	50	404
1969	34	0	0	0	0	0	27	83	81	78	75	57	435
1970	23	0	0	0	0	0	24	76	76	73	70	44	385
1971	16	0	0	0	0	0	10	83	69	78	85	52	393
1972	21	0	0	0	0	0	20	78	59	78	73	35	365
1973	11	0	0	0	0	0	35	78	76	72	70	30	372
1974	5	0	0	0	0	0	18	76	82	73	76	47	379
1975	21	0	0	0	0	0	0	57	76	72	62	55	343
1976	20	0	0	0	0	0	10	78	62	80	59	44	352
1977	28	0	0	0	0	0	52	57	59	67	63	45	371
1978	0	0	0	0	0	0	7	70	66	65	63	35	306
1979	16	0	0	0	0	0	12	73	72	73	52	39	337
1980	8	0	0	0	0	0	22	60	66	73	65	44	338
1981	13	0	0	0	0	0	13	62	49	75	67	44	322
1982	11	0	0	0	0	0	5	59	64	49	55	37	280
1983	2	0	0	0	0	0	12	50	57	65	59	45	290
1984	11	0	0	0	0	0	8	54	57	65	63	40	299
1985	15	0	0	0	0	0	20	62	60	67	57	32	313
1986	13	0	0	0	0	0	12	54	60	59	46	17	260
1987	2	0	0	0	0	0	32	60	59	54	50	40	297
1988	13	0	0	0	0	0	12	54	62	59	46	32	277
1989	13	0	0	0	0	0	3	65	67	63	55	37	304
1990	11	0	0	0	0	0	32	50	52	60	50	37	293
1991	8	0	0	0	0	0	17	52	57	63	52	30	280
1992	15	0	0	0	0	0	35	62	52	47	42	30	284
1993	13	0	0	0	0	0	5	42	50	50	47	37	245
1994	16	0	0	0	0	0	27	44	49	54	42	37	269
1995	28	0	0	0	0	0	8	39	54	52	44	32	257
1996	18	0	0	0	0	0	5	33	50	47	47	30	230
1997	16	0	0	0	0	0	17	39	47	49	42	34	244
1998	15	0	0	0	0	0	15	29	59	44	42	42	246
1999	13	0	0	0	0	0	20	46	54	57	47	37	274
2000	31	0	0	0	0	0	27	44	49	55	52	34	291
AVERAGE:													
1950-2000	16	0	0	0	0	0	23	65	68	70	62	44	348


NEW DRY CREEK DITCH COMPANY
AMENDED BOUNDARY AND PLACE OF USE
DIGITIZED ACRES = 2624.5 + 85 = 2709.5
Extra
T04N

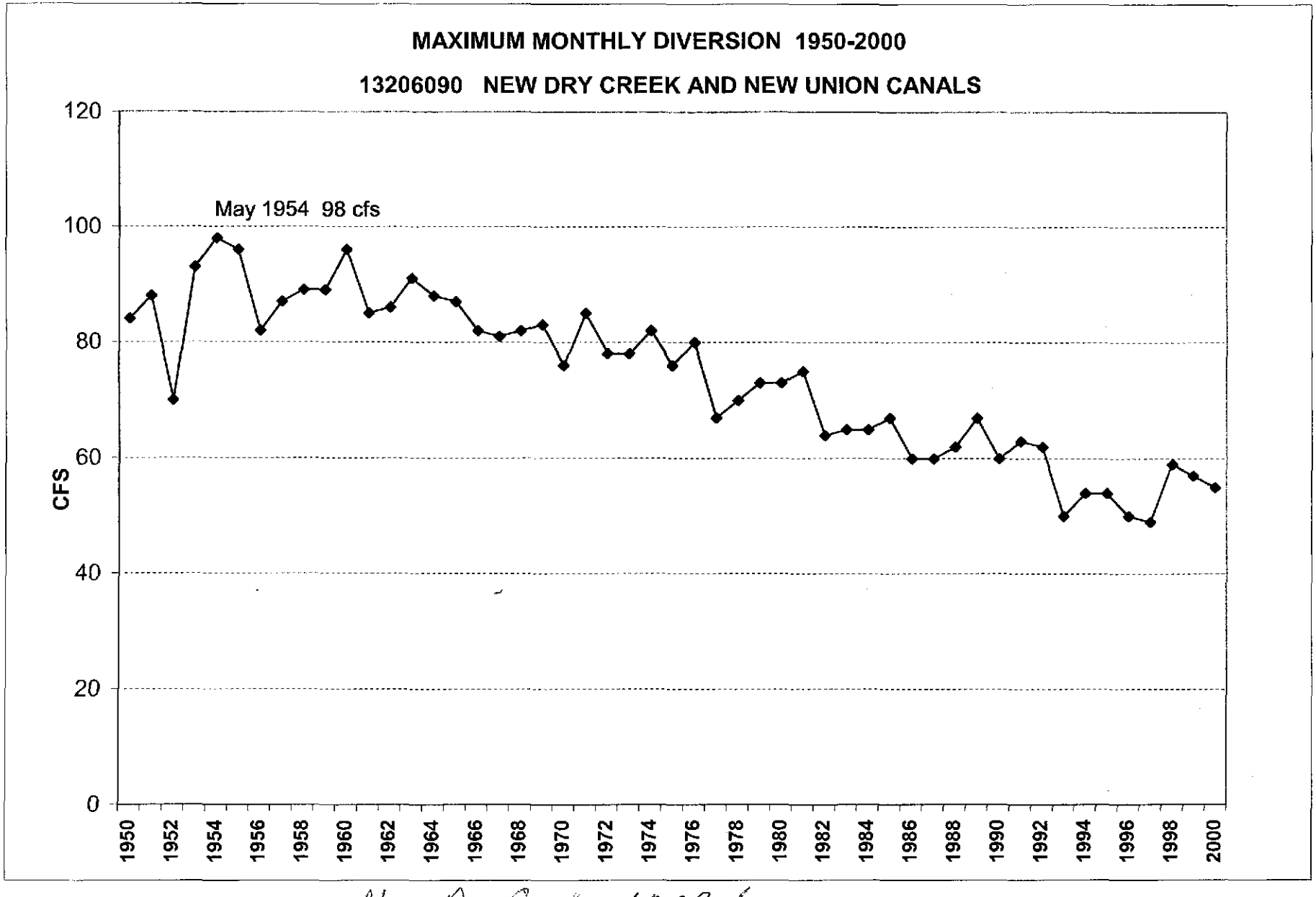

New Dry Creek = 62.09 cfs
New Union = 13.76 cfs
Total = 75.85 cfs

BOISE VALLEY CANALS AND ACREAGE

CHART NO. 12

AIKEN	236 ACRES
ANDREWS	1068 "
BALLENTYNE	763 "
BAXTER	200 "
BOISE CITY	1828 "
BOISE PROJECT BOARD OF CONTROL	
BIG BEND IRRIG. DIST.	1724 "
BOISE-KUNA IRRIG. DIST.	46,629 "
NAMPA & MERIDIAN IRRIG. DIST.	40,304 "
NEW YORK IRRIG. DIST.	17,728 "
WILDER IRRIG. DIST.	56,535 "
TOTAL - BOARD OF CONTROL	164,920 "
BOISE VALLEY	2729 "
BOONE	517 "
BOWMAN-SWISHER	424 "
BUBB (SOUTH BOISE MUTUAL)	1057 "
*CALDWELL HIGH LINE	11,917 "
CAMPBELL (CANYON DITCH)	802 "
CANYON COUNTY	3957 "
CAPITAL VIEW	600 "
CONWAY-HAMMING	259 "
DAVIS & LITTLE DAVIS	634 "
EUREKA WATER CO. #1	1300 "
EUREKA DITCH CO. #2	2625 "
FARMERS UNION	8372 "
GRAHAM-GILBERT	200 "
HAAS	367 "
HART-DAVIS	453 "
ISLAND HIGH LINE	945 ACRES
LEMP DITCH	300 "
LITTLE PIONEER	1336 "
LOWER CENTER POINT	880 "
MACE & CATLIN	536 "
MACE & MACE	80 "
MAMMON	468 "
McCONNEL ISLAND	1600 "
McMANUS & TEATER	168 "
MIDDLETON MILL	4400 " } 9570
MIDDLETON WATER	5180 "
MISCELLANEOUS	838 "
NEW DRY CREEK	3059 "
NEW UNION	688 "
PARMA DITCH	602 "
PENITENTIARY	321 "
PIONEER IRRIG. DIST.	23,974 "
PIONEER DIXIE	3000 "
RIDENBAUGH	26,877 "
RIVERSIDE IRRIG. DIST.	10,645 "
ROEDEL	160 "
ROSSI MILL	512 "
SEBREE	15,500 "
SEVEN SUCKERS	70 "
SETTLERS	12,322 "
SIEBENBERG	646 "
THURMAN MILL	1719 "
UPPER CENTER POINT	641 "
WARM SPRINGS DITCH	494 "
TOTAL	324,239 ACRES

DRAINAGE WATER (NOT DIVERTED FROM BOISE RIVER)

BLACK CANYON IRRIGATION DISTRICT	6,894 ACRES
CALDWELL IRRIGATION DISTRICT	755 "
MORELAND & VIAL (DIXIE DRAIN)	640 "
	8,289 ACRES

GRAND TOTAL ..... 332,528 ACRES

THIS ACREAGE IS BASED, IN SOME INSTANCES, UPON ACTUAL SURVEYS, AND IN OTHER CASES UPON THE ACREAGE AS DETERMINED AT THE TIME OF THE STEWART DECREE, AND IS THE BEST INFORMATION AVAILABLE AT THE PRESENT TIME. IT WAS ORIGINALLY COMPUTED FEBRUARY 14, 1941, BUT HAS BEEN REVISED SEVERAL TIMES, PARTICULARLY TO REDUCE RIVER BOTTOM ACREAGES TO CONFORM TO STEWART DECREE ACREAGES AS DETERMINED BY SPECIAL COMMITTEE, AND TO ACCOMODATE TRANSFERS FROM ONE CANAL OR USER TO ANOTHER.

RIDENBAUGH REPRESENTS OLD LANDS WITHIN THE NAMPA & MERIDIAN IRRIGATION DISTRICT THAT ARE WATERED BY THE OLD RIDENBAUGH RIGHTS IN THE STEWART DECREE. THE BALANCE OF THE NAMPA & MERIDIAN IRRIGATION DISTRICT LANDS ARE INCLUDED UNDER THE BOARD OF CONTROL.

*3960 ACRES ARE WATERED WITH LIVE WATER. THE BALANCE OF THE WATER COMES FROM SEVERAL DRAINS.

1) More acres or shares? City of Eagle? 75ac

2. Boundary?

3. New acre limit = 2571 + any additions

4. 1611 – Supreme court decision

DD # 4

85A – ?


2570.80 acres
without City of Pryor
and other charges by
Dana Purdy
SETTLERS IRRIGATION DISTRICT
POINT OF DIVERSI
LICENSE 63-2080
T04N.

POD search ~~#2~~ 4N, 1E, 23, NESE

Basin	Sequence	Suffix	Basis	Status	Priority Date	Rate(cfs)	Source	Water Use(s)	Source Table	Version	Source Table
63	125	K	Decreed	Active	1871-06-01	1.01	BOISE RIVER	IRRIGATION	NEW DRY CREEK DITCH CO (Current)	1	wrAdjudicationRecommendation
63	126	G	Decreed	Active	1891-06-01	0.48	BOISE RIVER	IRRIGATION	NEW DRY CREEK DITCH CO (Current)	1	wrAdjudicationRecommendation
63	146		Decreed	Active	1865-06-01	13.76	BOISE RIVER	GROUND WATER RECHARGE, IRRIGATION	NEW UNION DITCH CO LTD (Current)	1	wrAdjudicationRecommendation
63	161	L	Decreed	Active	1866-05-01	0.54	BOISE RIVER	IRRIGATION	NEW DRY CREEK DITCH CO (Current)	1	wrAdjudicationRecommendation
63	205		Decreed	Active	1879-06-01	31.32	BOISE RIVER	IRRIGATION	NEW DRY CREEK DITCH CO (Current)	1	wrAdjudicationRecommendation
63	206		Decreed	Active	1886-06-01	15.22	BOISE RIVER	IRRIGATION	NEW DRY CREEK DITCH CO (Current)	1	wrAdjudicationRecommendation
63	207		Decreed	Active	1888-06-01	8.95	BOISE RIVER	IRRIGATION	NEW DRY CREEK DITCH CO (Current)	1	wrAdjudicationRecommendation
63	258	B	Decreed	Active	1893-05-01	0.69	BOISE RIVER	IRRIGATION	NEW DRY CREEK DITCH CO (Current)	1	wrAdjudicationRecommendation
63	263		Decreed	Active	1880-06-01	1.82	BOISE RIVER	IRRIGATION	NEW DRY CREEK DITCH CO (Current)	1	wrAdjudicationRecommendation
63	286		Decreed	Active	1897-04-01	0.54	BOISE RIVER	IRRIGATION	NEW DRY CREEK DITCH CO (Current)	1	wrAdjudicationRecommendation
63	288	B	Decreed	Active	1880-04-01	0.44	BOISE RIVER	IRRIGATION	NEW DRY CREEK DITCH CO (Current)	1	wrAdjudicationRecommendation
63	10348		License	Active	3/19/1986	5.29	BOISE RIVER	AESTHETIC, AESTHETIC STORAGE, DIVERSION TO STORAGE, RECREATION, RECREATION STORAGE	WOODSS ASSOCIATION (Current Owner)	1	wrAdjudicationRecommendation
63	28977		Decreed	Active	1864-06-01	0.4	BOISE RIVER	IRRIGATION	NEW DRY CREEK DITCH CO (Current)	1	wrAdjudicationRecommendation
63	31778		Decreed	Active	1888-06-01	8.95	BOISE RIVER	IRRIGATION	NEW DRY CREEK DITCH CO (Current)	1	wrAdjudicationRecommendation
63	31806		Decreed	Active	1883-05-01	0.68	BOISE RIVER	IRRIGATION	NEW DRY CREEK DITCH CO (Current)	1	wrAdjudicationRecommendation
63	31937		Beneficial Use	Active	7/13/1923	100	WASTE WATER	IRRIGATION	DRAINAGE DIST NO 2 (Current)	1	wrAdjudicationRecommendation

Now 63-31778

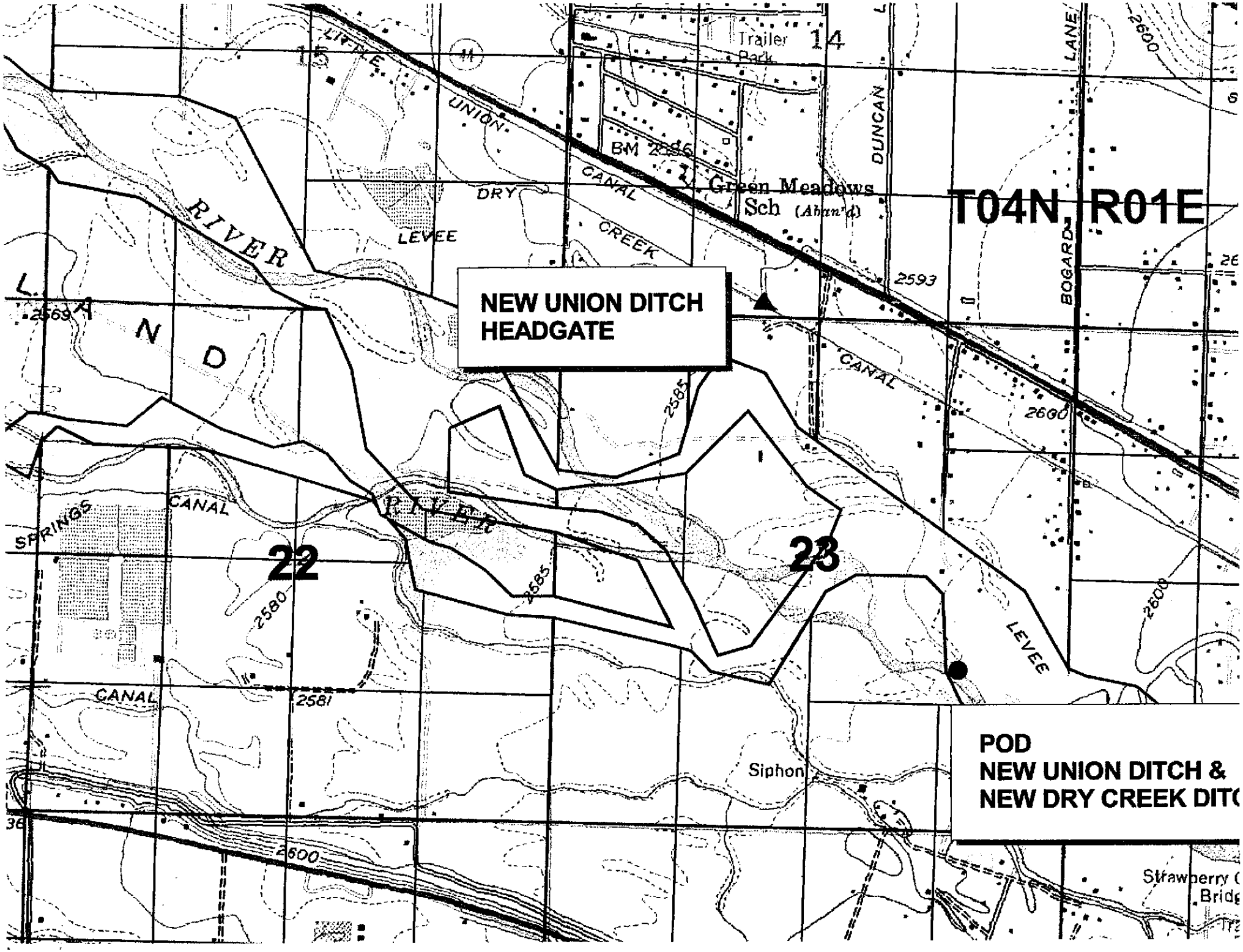
T04N R01E
NEW UNION DITCH
HEADGATE
POD
NEW UNION DITCH &
NEW DRY CREEK DITC
Trailer Park
14
15
22
23
LITTLE UNION
DRY CREEK
CANAL
LEVEE
RIVER
L A N D
SPRINGS
DUNCAN
BOGARD
LANE
Green Meadows Sch (Abnn'd)
BM 2586
2593
2569
2585
2580
2581
2600
Siphon
Strawberry C
Bridg

63	125	B	NEW DRY CREEK DITCH CO	Mel
63	126	B	NEW DRY CREEK DITCH CO	Mel
63	161	L	NEW DRY CREEK DITCH CO	Mel
63	205		NEW DRY CREEK DITCH CO	Mel
63	206		NEW DRY CREEK DITCH CO	Mel
63	207		NEW DRY CREEK DITCH CO	Mel
63	258	B	NEW DRY CREEK DITCH CO	Mel
63	259		NEW DRY CREEK DITCH CO	Mel
63	263		NEW DRY CREEK DITCH CO	Mel
63	286		NEW DRY CREEK DITCH CO	Mel
63	288	B	NEW DRY CREEK DITCH CO	Mel
63	17468		NEW DRY CREEK DITCH CO	Mel
63	28977	124B & D	NEW DRY CREEK DITCH CO	Mel

NEW DRY CREEK DITCH COMPANY

ADDITIONAL INFORMATION

DATE: AUGUST 17, 2004

BY: MEL SCHULTE

The main contact for New Dry Creek Ditch is their president, Dana Purdy (286-9701). He assisted in the review of the boundary and place of use map, the location of their POD and measurements to estimate delivery loss in their canal.

There are no major issues of concern with the New Dry Creek Ditch Co claims except for the number of acres the rights will be limited to in our recommendations as discussed below. They share a POD and canal with New Union Ditch, which might motivate New Union to have an interest in New Dry Creek's recommendations and boundary map. There is an overlap of New Dry Creek's boundary at the extreme West edge with the East boundary of Middleton Irrigation because Circle DJ Ranch is a shareholder of both companies.

The historical boundary and place of use was not easy to ascertain because the historical place of use is an area of rapid residential and commercial development in the Eagle area.

The acre limitation of 2517.8 acres is less than the 2964 acres claimed. The 2517.8 acre number is based on digitized acres and is open for scrutiny. Using the 2517.8 acres at an inch per acre makes it necessary to include delivery loss in order to show beneficial use of the companies 62.09 cfs of decreed water. The water master's records indicate a place of use of 3059 acres. It's interesting to note that the maximum monthly diversions into the New Dry Creek/New Union Ditch canal have shown a continued decline through the years. The declining diversion rates might support what appears to be a reduced number of irrigated acres through the years due to the increased subdivision development in the Eagle area.

New Dry Creeks claim for credited wastewater, 63-17468 was disallowed in favor of Drainage District No 2's right 63-31937. This matter might be of concern to New Dry Creek's officers and board.

MTS

Idaho Dept. of Water Resources
Place of Use Comparison Report

Basin	Sequence	Suffix	Basis	Status	Priority Date	Rate(cfs)	Source	Water Use(s)	Owner(s)	Source Table
63	17468		Beneficial Use	Active	9/10/1921	9.47	BOISE RIVER	IRRIGATION	NEW DRY CREEK DITCH CO (Current)	wrAdjudicationClaim
63	125	B	Decreed	Active	1879-06-01	1.01	BOISE RIVER	IRRIGATION	NEW DRY CREEK DITCH CO (Current)	wrAdjudicationClaim
63	126	B	Decreed	Active	1879-06-01	0.48	BOISE RIVER	IRRIGATION	NEW DRY CREEK DITCH CO (Current)	wrAdjudicationClaim
63	161	L	Decreed	Active	1866-05-01	0.54	BOISE RIVER	IRRIGATION	NEW DRY CREEK DITCH CO (Current)	wrAdjudicationClaim
63	205		Decreed	Active	1879-06-01	31.32	BOISE RIVER	IRRIGATION	NEW DRY CREEK DITCH CO (Current)	wrAdjudicationClaim
63	206		Decreed	Active	1886-06-01	15.22	BOISE RIVER	IRRIGATION	NEW DRY CREEK DITCH CO (Current)	wrAdjudicationClaim
63	207		Decreed	Active	1888-06-01	8.95	BOISE RIVER	IRRIGATION	NEW DRY CREEK DITCH CO (Current)	wrAdjudicationClaim
63	258	B	Decreed	Active	1893-05-01	0.69	BOISE RIVER	IRRIGATION	NEW DRY CREEK DITCH CO (Current)	wrAdjudicationClaim
63	259		Decreed	Active	1883-05-01	0.68	BOISE RIVER	IRRIGATION	NEW DRY CREEK DITCH CO (Current)	wrAdjudicationClaim
63	263		Decreed	Active	1880-06-01	1.82	BOISE RIVER	IRRIGATION	NEW DRY CREEK DITCH CO (Current)	wrAdjudicationClaim
63	286		Decreed	Active	1897-04-01	0.54	BOISE RIVER	IRRIGATION	NEW DRY CREEK DITCH CO (Current)	wrAdjudicationClaim
63	288	B	Decreed	Active	1880-04-01	0.44	BOISE RIVER	IRRIGATION	NEW DRY CREEK DITCH CO (Current)	wrAdjudicationClaim
63	28977		Decreed	Active	1864-06-01	0.4	BOISE RIVER	IRRIGATION	NEW DRY CREEK DITCH CO (Current)	wrAdjudicationClaim
63	~~3614~~	~~B~~	~~License~~	Active	~~12/9/1940~~		BOISE RIVER	IRRIGATION FROM	NEW DRY CREEK DITCH CO (Current)	wrAdjudicationClaim
63	~~3615~~	~~C~~	~~Permit~~	Active	~~1/1/1955~~		BOISE RIVER	IRRIGATION FROM	NEW DRY CREEK DITCH CO (Current)	wrAdjudicationClaim

62.09 = decreed
9.47 = waste water
71.56 total

2571.8 acres digitized
10.0 = shared @ Quinn, Circle DJ
2581.8 X .02 = 51.64 cfs
Delivery loss = 10.45 cfs
62.09 cfs

STEWART AND BRYAN DECREES GROUPED UNDER CANAL HEADINGS

CHART NO. 3

NAME OF CANAL	CHANGE IN P. OF D.	TRANSFER	PRIORITY NO.	PRIORITY DATE	AMOUNT DECREED: STEWART DECREE	AMOUNT DECREED: INTERVENORS STEWART DECREE	AMOUNT DECREED: BRYAN DECREE	AMOUNT DECREED: INCHES	AMOUNT DECREED: TOTAL SEC. FT.
NEW DRY CREEK			72	6-1-1879	31.32			1566	
			93	6-1-1886	15.22			761	
			97	6-1-1888	7.86			393	
			129-A	4-1-1897		.54		27	
			73-A	4-1-1880		.54		27	
			74-A	6-1-1880		1.816		90.8	
			85-C	5-1-1883		.2232		11.16	
			85-E	5-1-1883		.385		19.25	
			124-A	5-1-1893		.825		41.25	
		300	3)	6-1-1864					
		300	54)	6-1-1871	.35			17.5	
		300	120)	6-1-1891					
		301	3)	6-1-1864					
		301	54)	6-1-1871	1.54			77	
		301	120)	6-1-1891					
	64		102	6-1-1888	.20			10	
	140		85-D	5-1-1883		.07		3.5	
	151*		124-A	5-1-1893		.135*		6.75*	
	161		103	6-1-1888	.65			32.5	
	174		103	6-1-1888	.24			12	
		713	90	5-1-1866	.54			27	
	1009*		73-A	4-1-1880		.10*		5*	62.0842
NEW UNION			14	6-1-1865	13.76			688	13.76

*SUBTRACT

125 K was 125B
126 G was 126B
161 L
205
206
258B
263
286
288B
28997
17468
31806 → was 259.
31778 → was 207.
146
18785

Idaho Dept. of Water Resources
Place of Use Comparison Report

Type	WR #	Owner	Source	TRS	NENE	NWNE	SWNE	SENE	NENW	NWNW	SWNW	SENW	NESW	NWSW	SWSW	SESW	NESE	NWSE	SWSE	SESE	Total
Claim	63 120G	FARMERS UNION DITCH CO LTD,	BOISE RIVER	04N01E7	15	30															45
Claim	63 123C	FARMERS UNION DITCH CO LTD,	BOISE RIVER	04N01E7	15	30															45
Claim	63 124Q	FARMERS UNION DITCH CO LTD,	BOISE RIVER	04N01E7	15	30															45
Claim	63 125J	FARMERS UNION DITCH CO LTD,	BOISE RIVER	04N01E7	15	30															45
Claim	63 125K	NEW DRY CREEK DITCH CO,	BOISE RIVER	04N01E7	25	36	39	39	38	39	40	40	36			25	38	40	38	39	512
Claim	63 126F	FARMERS UNION DITCH CO LTD,	BOISE RIVER	04N01E7	15	30															45
Claim	63 126G	NEW DRY CREEK DITCH CO,	BOISE RIVER	04N01E7	25	36	39	39	38	39	40	40	36			25	38	40	38	39	512
Claim	63 134	HART-DAVIS DITCH CO INC,	BOISE RIVER	04N01E7											8						8
Claim	63 15238	BALLENTYNE DITCH CO LTD,	BOISE RIVER	04N01E7							40		40	40	20	25					165
Claim	63 161L	NEW DRY CREEK DITCH CO,	BOISE RIVER	04N01E7	25	36	39	39	38	39	40	40	36			25	38	40	38	39	512
Claim	63 164E	FARMERS UNION DITCH CO LTD,	BOISE RIVER	04N01E7	15	30															45
Claim	63 165M	FARMERS UNION DITCH CO LTD,	BOISE RIVER	04N01E7	15	30															45
Claim	63 17468	NEW DRY CREEK DITCH CO,	BOISE RIVER	04N01E7	25	36	39	39	38	39	40	40	36			25	38	40	38	39	512
Claim	63 195	BALLENTYNE DITCH CO LTD,	BOISE RIVER	04N01E7							40		40	40	20	25					165
Claim	63 198AA	BALLENTYNE DITCH CO LTD,	BOISE RIVER	04N01E7							40		40	40	20	25					165
Claim	63 198AG	FARMERS UNION DITCH CO LTD,	BOISE RIVER	04N01E7	15	30															45
Claim	63 205	NEW DRY CREEK DITCH CO,	BOISE RIVER	04N01E7	25	36	39	39	38	39	40	40	36			25	38	40	38	39	512
Claim	63 206	NEW DRY CREEK DITCH CO,	BOISE RIVER	04N01E7	25	36	39	39	38	39	40	40	36			25	38	40	38	39	512
Claim	63 207	NEW DRY CREEK DITCH CO,	BOISE RIVER	04N01E7	25	36	39	39	38	39	40	40	36			25	38	40	38	39	512
Claim	63 234	BALLENTYNE DITCH CO LTD,	BOISE RIVER	04N01E7							40		40	40	20	25					165
Claim	63 248	FARMERS UNION DITCH CO LTD,	BOISE RIVER	04N01E7	15	30															45
Claim	63 258A	BALLENTYNE DITCH CO LTD,	BOISE RIVER	04N01E7							40		40	40	20	25					165
Claim	63 258B	NEW DRY CREEK DITCH CO,	BOISE RIVER	04N01E7	25	36	39	39	38	39	40	40	36			25	38	40	38	39	512
Claim	63 259	NEW DRY CREEK DITCH CO,	BOISE RIVER	04N01E7	25	36	39	39	38	39	40	40	36			25	38	40	38	39	512
Claim	63 260B	BALLENTYNE DITCH CO LTD,	BOISE RIVER	04N01E7							40		40	40	20	25					165
Claim	63 263	NEW DRY CREEK DITCH CO,	BOISE RIVER	04N01E7	25	36	39	39	38	39	40	40	36			25	38	40	38	39	512
Claim	63 264	BALLENTYNE DITCH CO LTD,	BOISE RIVER	04N01E7							40		40	40	20	25					165
Claim	63 285	BALLENTYNE DITCH CO LTD,	BOISE RIVER	04N01E7							40		40	40	20	25					165
Claim	63 286	NEW DRY CREEK DITCH CO,	BOISE RIVER	04N01E7	25	36	39	39	38	39	40	40	36			25	38	40	38	39	512
Claim	63 288B	NEW DRY CREEK DITCH CO,	BOISE RIVER	04N01E7	25	36	39	39	38	39	40	40	36			25	38	40	38	39	512
Claim	63 28977	NEW DRY CREEK DITCH CO,	BOISE RIVER	04N01E7	25	36	39	39	38	39	40	40	36			25	38	40	38	39	512
Claim	63 297	FARMERS UNION DITCH CO LTD,	BOISE RIVER	04N01E7	15	30															45
Claim	63 8497	LORICE QUONG, WILLIAM QUONG	GROUND WATER	04N01E7												16			10		26
Claim	63 21729	FARMERS UNION DITCH CO LTD,	UNNAMED DRAINS	04N01E7	15	30															45
Claim	63 21730	FARMERS UNION DITCH CO LTD,	UNNAMED DRAINS	04N01E7	15	30															45
Claim	63 2406	DRAINAGE DIST NO 2,	WASTE WATER	04N01E7	38	39	39	39	39	36	36	40	40	36	19	23	39	39	30	33	565

Idaho Dept. of Water Resources
Place of Use Comparison Report

Type	WR #	Owner	Source	TRS	NENE	NWNE	SWNE	SENE	NENW	NWNW	SWNW	SENW	NESW	NWSW	SWSW	SESW	NESE	NWSE	SWSE	SESE	Total
Claim	63 120G	FARMERS UNION DITCH CO LTD,	BOISE RIVER	04N01E8	34	25	15	30	20	37	4	12									177
Claim	63 123C	FARMERS UNION DITCH CO LTD,	BOISE RIVER	04N01E8	34	25	15	30	20	37	4	12									177
Claim	63 124Q	FARMERS UNION DITCH CO LTD,	BOISE RIVER	04N01E8	34	25	15	30	20	37	4	12									177
Claim	63 125B	NEW DRY CREEK DITCH CO,	BOISE RIVER	04N01E8		1	17	5		2	37	20	31	39	36	36	28	31	38	32	353
Claim	63 125J	FARMERS UNION DITCH CO LTD,	BOISE RIVER	04N01E8	34	25	15	30	20	37	4	12									177
Claim	63 126B	NEW DRY CREEK DITCH CO,	BOISE RIVER	04N01E8		1	17	5		2	37	20	31	39	36	36	28	31	38	32	353
Claim	63 126F	FARMERS UNION DITCH CO LTD,	BOISE RIVER	04N01E8	34	25	15	30	20	37	4	12									177
Claim	63 15238	BALLENTYNE DITCH CO LTD,	BOISE RIVER	04N01E8																3.8	3.8
Claim	63 161L	NEW DRY CREEK DITCH CO,	BOISE RIVER	04N01E8		1	17	5		2	37	20	31	39	36	36	28	31	38	32	353
Claim	63 164E	FARMERS UNION DITCH CO LTD,	BOISE RIVER	04N01E8	34	25	15	30	20	37	4	12									177
Claim	63 165M	FARMERS UNION DITCH CO LTD,	BOISE RIVER	04N01E8	34	25	15	30	20	37	4	12									177
Claim	63 17468	NEW DRY CREEK DITCH CO,	BOISE RIVER	04N01E8		1	17	5		2	37	20	31	39	36	36	28	31	38	32	353
Claim	63 195	BALLENTYNE DITCH CO LTD,	BOISE RIVER	04N01E8																3.8	3.8
Claim	63 198AA	BALLENTYNE DITCH CO LTD,	BOISE RIVER	04N01E8																3.8	3.8
Claim	63 198AG	FARMERS UNION DITCH CO LTD,	BOISE RIVER	04N01E8	34	25	15	30	20	37	4	12									177
Claim	63 205	NEW DRY CREEK DITCH CO,	BOISE RIVER	04N01E8		1	17	5		2	37	20	31	39	36	36	28	31	38	32	353
Claim	63 206	NEW DRY CREEK DITCH CO,	BOISE RIVER	04N01E8		1	17	5		2	37	20	31	39	36	36	28	31	38	32	353
Claim	63 207	NEW DRY CREEK DITCH CO,	BOISE RIVER	04N01E8		1	17	5		2	37	20	31	39	36	36	28	31	38	32	353
Claim	63 234	BALLENTYNE DITCH CO LTD,	BOISE RIVER	04N01E8																3.8	3.8
Claim	63 248	FARMERS UNION DITCH CO LTD,	BOISE RIVER	04N01E8	34	25	15	30	20	37	4	12									177
Claim	63 258A	BALLENTYNE DITCH CO LTD,	BOISE RIVER	04N01E8																3.8	3.8
Claim	63 258B	NEW DRY CREEK DITCH CO,	BOISE RIVER	04N01E8		1	17	5		2	37	20	31	39	36	36	28	31	38	32	353
Claim	63 259	NEW DRY CREEK DITCH CO,	BOISE RIVER	04N01E8		1	17	5		2	37	20	31	39	36	36	28	31	38	32	353
Claim	63 260B	BALLENTYNE DITCH CO LTD,	BOISE RIVER	04N01E8																3.8	3.8
Claim	63 263	NEW DRY CREEK DITCH CO,	BOISE RIVER	04N01E8		1	17	5		2	37	20	31	39	36	36	28	31	38	32	353
Claim	63 264	BALLENTYNE DITCH CO LTD,	BOISE RIVER	04N01E8																3.8	3.8
Claim	63 285	BALLENTYNE DITCH CO LTD,	BOISE RIVER	04N01E8																3.8	3.8
Claim	63 286	NEW DRY CREEK DITCH CO,	BOISE RIVER	04N01E8		1	17	5		2	37	20	31	39	36	36	28	31	38	32	353
Claim	63 288B	NEW DRY CREEK DITCH CO,	BOISE RIVER	04N01E8		1	17	5		2	37	20	31	39	36	36	28	31	38	32	353
Claim	63 28977	NEW DRY CREEK DITCH CO,	BOISE RIVER	04N01E8		1	17	5		2	37	20	31	39	36	36	28	31	38	32	353
Claim	63 297	FARMERS UNION DITCH CO LTD,	BOISE RIVER	04N01E8	34	25	15	30	20	37	4	12									177
Claim	63 10071	DELL SUBDIVISION WATER USERS,	GROUND WATER	04N01E8														7			7
Claim	63 10076	CHURCH OF JESUS CHRIST OF THE LATTER DAY SAINT	GROUND WATER	04N01E8														5			5
Claim	63 7908	EAGLE GLEN HOMEOWNERS ASSN INC,	GROUND WATER	04N01E8													3				3
Claim	63 21729	FARMERS UNION DITCH CO LTD,	UNNAMED DRAINS	04N01E8	34	25	15	30	20	37	4	12									177
Claim	63 21730	FARMERS UNION DITCH CO LTD,	UNNAMED DRAINS	04N01E8	34	25	15	30	20	37	4	12									177
Claim	63 5048	ROBERT W MORLEY,	UNNAMED SLOUGH	04N01E8												8					8
Claim	63 2406	DRAINAGE DIST NO 2,	WASTE WATER	04N01E8	38	39	40	40	39	39	40	40	40	40	34	40	39	40	31	31	610

Idaho Dept. of Water Resources
Place of Use Comparison Report

Type	WR #	Owner	Source	TRS	NENE	NWNE	SWNE	SENE	NENW	NWNW	SWNW	SENW	NESW	NWSW	SWSW	SESW	NESE	NWSE	SWSE	SESE	Total
Claim	63 120G	FARMERS UNION DITCH CO LTD,	BOISE RIVER	04N01E9	38	12	24	15	35	38							4	8			174
Claim	63 123C	FARMERS UNION DITCH CO LTD,	BOISE RIVER	04N01E9	38	12	24	15	35	38							4	8			174
Claim	63 124Q	FARMERS UNION DITCH CO LTD,	BOISE RIVER	04N01E9	38	12	24	15	35	38							4	8			174
Claim	63 125B	NEW DRY CREEK DITCH CO,	BOISE RIVER	04N01E9							5			8	6	7	18	25	24	37	130
Claim	63 125J	FARMERS UNION DITCH CO LTD,	BOISE RIVER	04N01E9	38	12	24	15	35	38							4	8			174
Claim	63 126B	NEW DRY CREEK DITCH CO,	BOISE RIVER	04N01E9							5			8	6	7	18	25	24	37	130
Claim	63 126F	FARMERS UNION DITCH CO LTD,	BOISE RIVER	04N01E9																	
Claim	63 146	NEW UNION DITCH CO LTD,	BOISE RIVER	04N01E9																2	2
Claim	63 15238	BALLENTYNE DITCH CO LTD,	BOISE RIVER	04N01E9											9.5						9.5
Claim	63 161L	NEW DRY CREEK DITCH CO,	BOISE RIVER	04N01E9							5			8	6	7	18	25	24	37	130
Claim	63 17468	NEW DRY CREEK DITCH CO,	BOISE RIVER	04N01E9							5			8	6	7	18	25	24	37	130
Claim	63 18785	NEW UNION DITCH CO LTD,	BOISE RIVER	04N01E9																2	2
Claim	63 195	BALLENTYNE DITCH CO LTD,	BOISE RIVER	04N01E9											9.5						9.5
Claim	63 198AA	BALLENTYNE DITCH CO LTD,	BOISE RIVER	04N01E9											9.5						9.5
Claim	63 205	NEW DRY CREEK DITCH CO,	BOISE RIVER	04N01E9							5			8	6	7	18	25	24	37	130
Claim	63 206	NEW DRY CREEK DITCH CO,	BOISE RIVER	04N01E9							5			8	6	7	18	25	24	37	130
Claim	63 207	NEW DRY CREEK DITCH CO,	BOISE RIVER	04N01E9							5			8	6	7	18	25	24	37	130
Claim	63 234	BALLENTYNE DITCH CO LTD,	BOISE RIVER	04N01E9											9.5						9.5
Claim	63 258A	BALLENTYNE DITCH CO LTD,	BOISE RIVER	04N01E9											9.5						9.5
Claim	63 258B	NEW DRY CREEK DITCH CO,	BOISE RIVER	04N01E9							5			8	6	7	18	25	24	37	130
Claim	63 259	NEW DRY CREEK DITCH CO,	BOISE RIVER	04N01E9							5			8	6	7	18	25	24	37	130
Claim	63 260B	BALLENTYNE DITCH CO LTD,	BOISE RIVER	04N01E9											9.5						9.5
Claim	63 263	NEW DRY CREEK DITCH CO,	BOISE RIVER	04N01E9							5			8	6	7	18	25	24	37	130
Claim	63 264	BALLENTYNE DITCH CO LTD,	BOISE RIVER	04N01E9											9.5						9.5
Claim	63 285	BALLENTYNE DITCH CO LTD,	BOISE RIVER	04N01E9											9.5						9.5
Claim	63 286	NEW DRY CREEK DITCH CO,	BOISE RIVER	04N01E9							5			8	6	7	18	25	24	37	130
Claim	63 288B	NEW DRY CREEK DITCH CO,	BOISE RIVER	04N01E9							5			8	6	7	18	25	24	37	130
Claim	63 28977	NEW DRY CREEK DITCH CO,	BOISE RIVER	04N01E9							5			8	6	7	18	25	24	37	130
Claim	63 16151	JOSEPH M TOTORA, JOSEPHINE TOTORA, JEANINE L BLAZE	GROUND WATER	04N01E9													4				4
Claim	63 2467	H LA RUE BEVINGTON, BERNICE E BEVINGTON,	GROUND WATER	04N01E9														1	1		2
Claim	63 7398	VIOLA MOHR,	GROUND WATER	04N01E9										0.5							0.5
Claim	63 7405	M GERTRUDE WOODS, WILLIS E WOODS,	GROUND WATER	04N01E9										1							1




R01W
POINT OF DIVERSION
BALLENTYNE DITCH COMPANY

SETTLERS IRRIGATION DISTRICT
POINT OF DIVERSION
LICENSE 52-2080

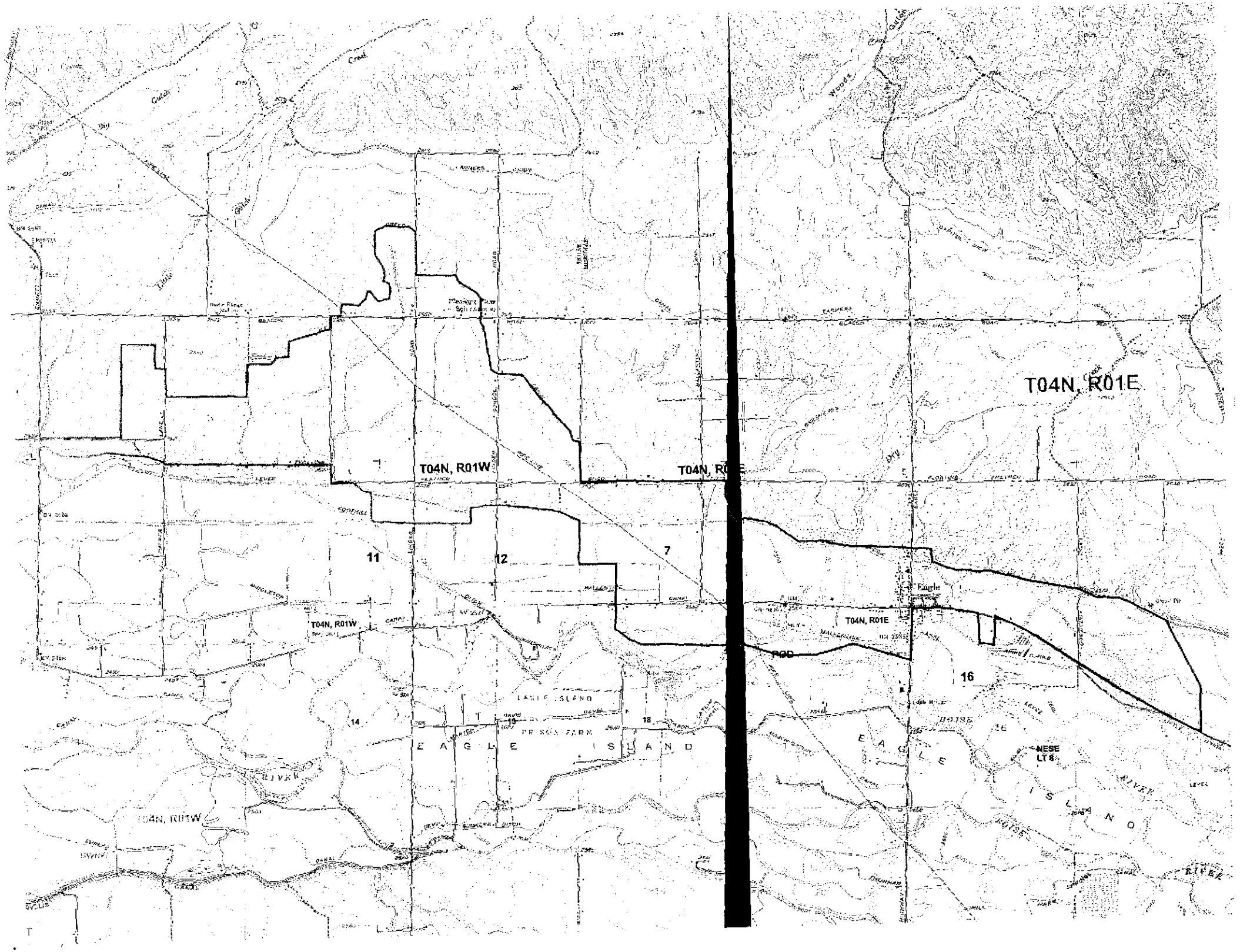
T04N, R01E
T04N, R01W
T04N, R01E
11
12
7
T04N, R01W
T04N, R01E
POD
16
14
18
EAGLE ISLAND
EAGLE ISLAND
NESE
LT 6
T04N, R01W

IN THE DISTRICT COURT OF THE FIFTH JUDICIAL DISTRICT OF THE STATE OF IDAHO,
IN AND FOR THE COUNTY OF TWIN FALLS

IN RE THE GENERAL ADJUD. Combines
OF RIGHTS TO THE USE OF
THE SNAKE RIVER BASIN W.
124B & D

CIVIL CASE NUMBER: 39576

Ident. Number: **A63-28977**
Date Received: 8/23/1989
Receipt No: W004856
Received By: _____

COPY FOR YOUR FILES | **NOTICE OF CLAIM TO A WATER RIGHT ACQUIRED UNDER STATE LAW** | **COPY FOR YOUR FILES**

1. Name: NEW DRY CREEK DITCH CO
   Address: C/O DANA PURDY
   5926 W FLOATING FEATHER RD
   EAGLE ID 83616

2. Date of Priority: JUN 1, 1864

3. Source: BOISE RIVER Trib. to: SNAKE RIVER

4. Point of Diversion:

Township	Range	Section	1/4 of	1/4 of	1/4	Lot	County
04N	01E	23		NE	SE		ADA

5. Description of diverting works:
   CONCRETE DIVERSION STRUCTURE IN RIVER, CANAL, HEADGATES, DITCHES.

6. Water is used for the following purposes:

Purpose	From	To	C.F.S	(or)	A.F.A.
IRRIGATION	03/15	11/15	0.400		

7. Total Quantity Appropriated is:
   0.400 C.F.S. (and/or) A.F.A.

8. Total consumptive use is Acre Feet Per Annum.

9. Non-irrigation uses:

10. Place of Use:

Township	Range	Section	1/4 of	1/4	Lot	Use	Acres
04N	01E	7	NE	NE		IRR	25.0
			NW	NE		IRR	36.0
			SW	NE		IRR	39.0
			SE	NE		IRR	39.0

IN THE DISTRICT COURT OF THE FIFTH JUDICIAL DISTRICT OF THE STATE OF IDAHO,
IN AND FOR THE COUNTY OF TWIN FALLS

IN RE THE GENERAL ADJUDICATION
OF RIGHTS TO THE USE OF WATER FROM
THE SNAKE RIVER BASIN WATER SYSTEM.

CIVIL CASE NUMBER: 39576

Ident. Number: **A63-28977**
Date Received: 8/23/1989
Receipt No: W004856
Received By: _____

COPY FOR YOUR FILES **NOTICE OF CLAIM TO A WATER RIGHT ACQUIRED UNDER STATE LAW** **COPY FOR YOUR FILES**

1. Name: NEW DRY CREEK DITCH CO
   Address: C/O DANA PURDY
   5926 W FLOATING FEATHER RD
   EAGLE ID 83616

2. Date of Priority: JUN 1, 1864

3. Source: BOISE RIVER Trib. to: SNAKE RIVER

4. Point of Diversion:

Township	Range	Section	1/4 of	1/4 of	1/4	Lot	County
04N	01E	23		NE	SE		ADA

5. Description of diverting works:
   CONCRETE DIVERSION STRUCTURE IN RIVER, CANAL, HEADGATES, DITCHES.

6. Water is used for the following purposes:

Purpose	From	To	C.F.S	(or)	A.F.A.
IRRIGATION	03/15	11/15	0.400		

7. Total Quantity Appropriated is:
   0.400 C.F.S. (and/or) A.F.A.

8. Total consumptive use is Acre Feet Per Annum.

9. Non-irrigation uses:

10. Place of Use:

Township	Range	Section	1/4 of	1/4	Lot	Use	Acres
04N	01E	7	NE	NE		IRR	25.0
			NW	NE		IRR	36.0
			SW	NE		IRR	39.0
			SE	NE		IRR	39.0

10. Place of Use: Continued

Township	Range	Section	1/4 of 1/4		Lot	Use	Acres
04N	01E	7	NE	NW		IRR	38.0
			NW	NW		IRR	39.0
			SW	NW		IRR	40.0
			SE	NW		IRR	40.0
			NE	SW		IRR	36.0
			SE	SW		IRR	25.0
			NE	SE		IRR	38.0
			NW	SE		IRR	40.0
			SW	SE		IRR	38.0
			SE	SE		IRR	39.0
					Section Acres		512.0
		8	NW	NE		IRR	1.0
			SW	NE		IRR	17.0
			SE	NE		IRR	5.0
			NW	NW		IRR	2.0
			SW	NW		IRR	37.0
			SE	NW		IRR	20.0
			NE	SW		IRR	31.0
			NW	SW		IRR	39.0
			SW	SW		IRR	36.0
			SE	SW		IRR	36.0
			NE	SE		IRR	28.0
			NW	SE		IRR	31.0
			SW	SE		IRR	38.0
			SE	SE		IRR	32.0
					Section Acres		353.0
		9	SW	NW		IRR	5.0
			NW	SW		IRR	8.0
			SW	SW		IRR	6.0
			SE	SW		IRR	7.0
			NE	SE		IRR	18.0
			NW	SE		IRR	25.0
			SW	SE		IRR	24.0
			SE	SE		IRR	37.0
					Section Acres		130.0
		10	NW	SW		IRR	8.0
			SW	SW		IRR	39.0
			SE	SW		IRR	27.0
			SW	SE		IRR	6.0

10. Place of Use: Continued

Township	Range	Section	1/4 of 1/4	Lot	Use	Acres
				Section Acres		80.0
		15	NW	NE	IRR	28.0
			SW	NE	IRR	24.0
			NE	NW	IRR	18.0
			NW	NW	IRR	10.0
			SE	NW	IRR	2.0
				Section Acres		82.0
		16	NE	NE	IRR	3.0
				Section Acres		3.0
		17	NE	NE	IRR	9.0
			NW	NE	IRR	8.0
			NE	NW	IRR	10.0
			NW	NW	IRR	5.0
				Section Acres		32.0
	01W	1	SW	NE	IRR	18.0
			NE	NW	IRR	27.0
			NW	NW	IRR	38.0
			SW	NW	IRR	38.0
			SE	NW	IRR	37.0
			NE	SW	IRR	38.0
			NW	SW	IRR	38.0
			SW	SW	IRR	40.0
			SE	SW	IRR	40.0
			NW	SE	IRR	39.0
			SW	SE	IRR	38.0
			SE	SE	IRR	38.0
				Section Acres		429.0
		2	NE	NE	IRR	38.0
			NW	NE	IRR	38.0
			SW	NE	IRR	35.0
			SE	NE	IRR	39.0
			NE	NW	IRR	26.0
			SW	NW	IRR	35.0
			SE	NW	IRR	39.0
			NE	SW	IRR	40.0
			NW	SW	IRR	40.0
			SW	SW	IRR	26.0

10. Place of Use: Continued

Township	Range	Section	1/4 of 1/4		Lot	Use	Acres
04N	01W	2	SE	SW		IRR	16.0
			NE	SE		IRR	39.0
			NW	SE		IRR	38.0
			SW	SE		IRR	39.0
			SE	SE		IRR	40.0
					Section Acres		528.0
		3	NE	NW		IRR	5.0
			SE	NW		IRR	28.0
			NE	SW		IRR	37.0
			SW	SW		IRR	18.0
			SE	SW		IRR	19.0
			NE	SE		IRR	40.0
			NW	SE		IRR	40.0
			SW	SE		IRR	23.0
			SE	SE		IRR	22.0
					Section Acres		232.0
		4	SE	SE		IRR	17.0
					Section Acres		17.0
		10	NE	NE		IRR	38.0
			NW	NE		IRR	40.0
			SE	NE		IRR	40.0
			NE	NW		IRR	40.0
			NW	NW		IRR	40.0
					Section Acres		198.0
		11	NE	NE		IRR	37.0
			NW	NE		IRR	6.0
			NW	NW		IRR	33.0
			SW	NW		IRR	40.0
					Section Acres		116.0
		12	NE	NE		IRR	30.0
			NW	NE		IRR	26.0
			NE	NW		IRR	30.0
			NW	NW		IRR	40.0
					Section Acres		126.0
05N	01W	35	NE	SE		IRR	33.0

10. Place of Use: Continued

Township	Range	Section	1/4 of 1/4		Lot	Use	Acres
05N	01W	35	NW	SE		IRR	1.0
			SW	SE		IRR	11.0
			SE	SE		IRR	30.0
					Section Acres		75.0
		36	SW	SW		IRR	35.0
			SE	SW		IRR	16.0
					Section Acres		51.0
					Total Acres		2964.0

11. Place of use in counties: ADA

12. Do you own the property listed above as place of use? YES

13. Other Water Rights Used:

14. Remarks:
OTHER WATER RIGHTS USED: 63-00205, 63-00206, 63-00207, 63-00286, 63-00288B, 63-00259, 63-00258B, 63-00125B, 63-00126B, 63-00124D, 63-00125D, 63-00126D, 63-00238, 63-00239B, 63-00239C, 63-00161L, 63-00261, 63-00263.
THIS RIGHT IS A COMBINATION OF OLD RIGHT NOS. 63-00124B AND 63-00124D.
ADDRESS CHANGED PER CLAIMANT REQUEST 6/30/97. LH

15. Basis of Claim: DECREED

Case Number:

Court :

Decree date: / /

Decree Plaintiff vs Decree Defendant

SRBA Case #39576 Subcase #02-10063

Mail this postcard to businesses and people who send you mail.

Please send mail to new address beginning: 05-01-97
Month Day Year

NEW DRY CREEK DITCH CO. / DANA PURDY
My Name (Last name, first name, middle initial)

OLD Address

1200 Hereford Dr.
OLD Complete Street Address or PO Box or Rural Route and RR Box — Apt./Suite #

Eagle, — ID — 83616
City or Post Office — State — ZIP or ZIP+4 Code

NEW Address

NEW DRY CREEK DITCH CO. / DANA PURDY
NEW Complete Street Address or PO Box or Rural Route and RR Box — Apt./Suite #

5926 W. FLOATING FEATHER RD.
City or Post Office — State — ZIP or ZIP+4 Code

EAGLE, ID 83616
NEW Telephone Number (Optional)

Account Number (If applicable)

Dana Purdy — 05 01 97
Signature — Today's Date: Month Day Year

IN THE DISTRICT COURT OF THE FIFTH JUDICIAL DISTRICT OF THE STATE OF IDAHO,
IN AND FOR THE COUNTY OF TWIN FALLS

IN RE THE GENERAL ADJUDICATION
OF RIGHTS TO THE USE OF WATER FROM
THE SNAKE RIVER BASIN WATER SYSTEM.

CIVIL CASE NUMBER: 39576

Ident. Number: **A63-28977**
Date Received: 8/23/1989
Receipt No: W004856
Received By: _____

COPY FOR YOUR FILES | **NOTICE OF CLAIM TO A WATER RIGHT ACQUIRED UNDER STATE LAW** | **COPY FOR YOUR FILES**

1. Name: NEW DRY CREEK DITCH CO 208-939-6219
   Address: C/O LYNNE SEDLACEK
   1200 HEREFORD DR
   EAGLE ID 83616

2. Date of Priority: JUN 1, 1864

3. Source: BOISE RIVER Trib. to: SNAKE RIVER

4. Point of Diversion:

Township	Range	Section	1/4 of	1/4 of	1/4	Lot	County
04N	01E	23		NE	SE		ADA

5. Description of diverting works:
   CONCRETE DIVERSION STRUCTURE IN RIVER, CANAL, HEADGATES, DITCHES.

6. Water is used for the following purposes:

Purpose	From	To	C.F.S	(or)	A.F.A.
IRRIGATION	03/15	11/15	0.400		

7. Total Quantity Appropriated is:
   0.400 C.F.S. (and/or) A.F.A.

8. Total consumptive use is Acre Feet Per Annum.

9. Non-irrigation uses:

MICROFILMED
AUG 0 3 1994

10. Place of Use:

Township	Range	Section	1/4 of	1/4	Lot	Use	Acres
04N	01E	7	NE	NE		IRR	25.0
			NW	NE		IRR	36.0
			SW	NE		IRR	39.0
			SE	NE		IRR	39.0

10. Place of Use: Continued

Township	Range	Section	1/4 of 1/4		Lot	Use	Acres
04N	01E	7	NE	NW		IRR	38.0
			NW	NW		IRR	39.0
			SW	NW		IRR	40.0
			SE	NW		IRR	40.0
			NE	SW		IRR	36.0
			SE	SW		IRR	25.0
			NE	SE		IRR	38.0
			NW	SE		IRR	40.0
			SW	SE		IRR	38.0
			SE	SE		IRR	39.0
					Section Acres		512.0
		8	NW	NE		IRR	1.0
			SW	NE		IRR	17.0
			SE	NE		IRR	5.0
			NW	NW		IRR	2.0
			SW	NW		IRR	37.0
			SE	NW		IRR	20.0
			NE	SW		IRR	31.0
			NW	SW		IRR	39.0
			SW	SW		IRR	36.0
			SE	SW		IRR	36.0
			NE	SE		IRR	28.0
			NW	SE		IRR	31.0
			SW	SE		IRR	38.0
			SE	SE		IRR	32.0
					Section Acres		353.0
		9	SW	NW		IRR	5.0
			NW	SW		IRR	8.0
			SW	SW		IRR	6.0
			SE	SW		IRR	7.0
			NE	SE		IRR	18.0
			NW	SE		IRR	25.0
			SW	SE		IRR	24.0
			SE	SE		IRR	37.0
					Section Acres		130.0
		10	NW	SW		IRR	8.0
			SW	SW		IRR	39.0
			SE	SW		IRR	27.0
			SW	SE		IRR	6.0

NO EXCEPTIONS FOUND

AJ5856NP
MINICUCC-1601097

MICROFILMED
AUG 0 3 1994

10. Place of Use: Continued

Township	Range	Section	1/4 of 1/4	Lot	Use	Acres
				Section Acres		80.0
		15	NW	NE	IRR	28.0
			SW	NE	IRR	24.0
			NE	NW	IRR	18.0
			NW	NW	IRR	10.0
			SE	NW	IRR	2.0
				Section Acres		82.0
		16	NE	NE	IRR	3.0
				Section Acres		3.0
		17	NE	NE	IRR	9.0
			NW	NE	IRR	8.0
			NE	NW	IRR	10.0
			NW	NW	IRR	5.0
				Section Acres		32.0
	01W	1	SW	NE	IRR	18.0
			NE	NW	IRR	27.0
			NW	NW	IRR	38.0
			SW	NW	IRR	38.0
			SE	NW	IRR	37.0
			NE	SW	IRR	38.0
			NW	SW	IRR	38.0
			SW	SW	IRR	40.0
			SE	SW	IRR	40.0
			NW	SE	IRR	39.0
			SW	SE	IRR	38.0
			SE	SE	IRR	38.0
				Section Acres		429.0
		2	NE	NE	IRR	38.0
			NW	NE	IRR	38.0
			SW	NE	IRR	35.0
			SE	NE	IRR	39.0
			NE	NW	IRR	26.0
			SW	NW	IRR	35.0
			SE	NW	IRR	39.0
			NE	SW	IRR	40.0
			NW	SW	IRR	40.0
			SW	SW	IRR	26.0
			SE	SW	IRR	16.0

MICROFILMED

10. Place of Use: Continued

Township	Range	Section	1/4 of	1/4	Lot	Use	Acres
04N	01W	2	NE	SE		IRR	39.0
			NW	SE		IRR	38.0
			SW	SE		IRR	39.0
			SE	SE		IRR	40.0
					Section Acres		528.0
		3	NE	NW		IRR	5.0
			SE	NW		IRR	28.0
			NE	SW		IRR	37.0
			SW	SW		IRR	18.0
			SE	SW		IRR	19.0
			NE	SE		IRR	40.0
			NW	SE		IRR	40.0
			SW	SE		IRR	23.0
			SE	SE		IRR	22.0
					Section Acres		232.0
		4	SE	SE		IRR	17.0
					Section Acres		17.0
		10	NE	NE		IRR	38.0
			NW	NE		IRR	40.0
			SE	NE		IRR	40.0
			NE	NW		IRR	40.0
			NW	NW		IRR	40.0
					Section Acres		198.0
		11	NE	NE		IRR	37.0
			NW	NE		IRR	6.0
			NW	NW		IRR	33.0
			SW	NW		IRR	40.0
					Section Acres		116.0
		12	NE	NE		IRR	30.0
			NW	NE		IRR	26.0
			NE	NW		IRR	30.0
			NW	NW		IRR	40.0
					Section Acres		126.0
05N	01W	35	NE	SE		IRR	33.0
			NW	SE		IRR	1.0
			SW	SE		IRR	11.0

MICROFILMED
AUG 0 3 1994

10. Place of Use: Continued

Township	Range	Section	1/4 of	1/4	Lot	Use	Acres
05N	01W	35	SE	SE		IRR	30.0
					Section Acres		75.0
		36	SW	SW		IRR	35.0
			SE	SW		IRR	16.0
					Section Acres		51.0
					Total Acres		2964.0

11. Place of use in counties: ADA

12. Do you own the property listed above as place of use? YES

13. Other Water Rights Used:

14. Remarks:
OTHER WATER RIGHTS USED: 63-00205, 63-00206, 63-00207, 63-00286, 63-00288B, 63-00259, 63-00258B, 63-00125B, 63-00126B, 63-00124D, 63-00125D, 63-00126D, 63-00238, 63-00239B, 63-00239C, 63-00161L, 63-00261, 63-00263.
THIS RIGHT IS A COMBINATION OF OLD RIGHT NOS. 63-00124B AND 63-00124D.

15. Basis of Claim: DECREED

Case Number:

Court :

Decree date: / /

Decree Plaintiff vs Decree Defendant

MICROFILMED
AUG 0 3 1994

ADJUDICATION MEMORANDUM

CLAIM NO.: A63-28977 **SUBJECT:** Number Change

EMPLOYEE: R. McCarthy by FD **DATE:** 5-31-94

This claim renumber is a result of a combination of A63-00124B & A63-00124D being renumbered to a whole new number.

MICROFILMED

AUG 0 3 1994

IN THE DISTRICT COURT OF THE FIFTH JUDICIAL DISTRICT OF THE STATE OF IDAHO, IN AND FOR THE COUNTY OF TWIN FALLS

IN RE THE GENERAL ADJUDICATION OF RIGHTS TO THE USE OF WATER FROM THE SNAKE RIVER BASIN WATER SYSTEM.

CIVIL CASE NUMBER: 39576
Renumbered to A63-28977
Ident. Number: **A63-00124B**
Date Received: 8/23/1989
Receipt No: W004856
Received By:

NOTICE OF CLAIM TO A WATER RIGHT ACQUIRED UNDER STATE LAW

1. Name: NEW DRY CREEK DITCH CO. 208-939-6219
   Address: C/O LYNNE SEDLACEK
   1200 HERFORD DR.
   EAGLE, ID 83616

2. Date of Priority: JUN 1, 1864

3. Source: BOISE RIVER Trib. to: SNAKE RIVER

4. Point of Diversion:

Township	Range	Section	1/4 of	1/4 of	1/4	Lot	County
04N	01E	23		NE	SE		ADA

5. Description of diverting works:
   CONCRETE DIVERSION STRUCTURE IN RIVER, CANAL, HEADGATES, DITCHES.

6. Water is used for the following purposes:

Purpose	From	To	C.F.S	(or)	A.F.A.
IRRIGATION	03/15	11/15	0.400		

7. Total Quantity Appropriated is:
   0.400 C.F.S. (and/or) A.F.A.

8. Total consumptive use is Acre Feet Per Annum.

9. Non-irrigation uses:
   NONE.

MICROFILMED
AUG 03 1994

10. Place of Use:

Township	Range	Section	1/4 of	1/4	Lot	Use	Acres
04N	01E	7	NE	NE		IRR	25.0
			NW	NE		IRR	36.0
			SW	NE		IRR	39.0

10. Place of Use: Continued

Township	Range	Section	1/4 of 1/4		Lot	Use	Acres
04N	01E	7	SE	NE		IRR	39.0
			NE	NW		IRR	38.0
			NW	NW		IRR	39.0
			SW	NW		IRR	40.0
			SE	NW		IRR	40.0
			NE	SW		IRR	36.0
			SE	SW		IRR	25.0
			NE	SE		IRR	38.0
			NW	SE		IRR	40.0
			SW	SE		IRR	38.0
			SE	SE		IRR	39.0
					Section Acres		512.0
		8	NW	NE		IRR	1.0
			SW	NE		IRR	17.0
			SE	NE		IRR	5.0
			NW	NW		IRR	2.0
			SW	NW		IRR	37.0
			SE	NW		IRR	20.0
			NE	SW		IRR	31.0
			NW	SW		IRR	39.0
			SW	SW		IRR	36.0
			SE	SW		IRR	36.0
			NE	SE		IRR	28.0
			NW	SE		IRR	31.0
			SW	SE		IRR	38.0
			SE	SE		IRR	32.0
					Section Acres		353.0
		9	SW	NW		IRR	5.0
			NW	SW		IRR	8.0
			SW	SW		IRR	6.0
			SE	SW		IRR	7.0
			NE	SE		IRR	18.0
			NW	SE		IRR	25.0
			SW	SE		IRR	24.0
			SE	SE		IRR	37.0
					Section Acres		130.0
		10	NW	SW		IRR	8.0
			SW	SW		IRR	39.0
			SE	SW		IRR	27.0
			SW	SE		IRR	6.0

MICROFILMED
AUG 0 3 1994

10. Place of Use: Continued

Township	Range	Section	1/4 of 1/4	Lot	Use	Acres
				Section Acres		80.0
		15	NW	NE	IRR	28.0
			SW	NE	IRR	24.0
			NE	NW	IRR	18.0
			NW	NW	IRR	10.0
			SE	NW	IRR	2.0
				Section Acres		82.0
		16	NE	NE	IRR	3.0
				Section Acres		3.0
		17	NE	NE	IRR	9.0
			NW	NE	IRR	8.0
			NE	NW	IRR	10.0
			NW	NW	IRR	5.0
				Section Acres		32.0
	01W	1	SW	NE	IRR	18.0
			NE	NW	IRR	27.0
			NW	NW	IRR	38.0
			SW	NW	IRR	38.0
			SE	NW	IRR	37.0
			NE	SW	IRR	38.0
			NW	SW	IRR	38.0
			SW	SW	IRR	40.0
			SE	SW	IRR	40.0
			NW	SE	IRR	39.0
			SW	SE	IRR	38.0
			SE	SE	IRR	38.0
				Section Acres		429.0
		2	NE	NE	IRR	38.0
			NW	NE	IRR	38.0
			SW	NE	IRR	35.0
			SE	NE	IRR	39.0
			NE	NW	IRR	26.0
			SW	NW	IRR	35.0
			SE	NW	IRR	39.0
			NE	SW	IRR	40.0
			NW	SW	IRR	40.0
			SW	SW	IRR	26.0
			SE	SW	IRR	16.0

MICROFILMED
AUG 0 3 1994

10. Place of Use: Continued

Township	Range	Section	1/4	of 1/4	Lot	Use	Acres
04N	01W	2	NE	SE		IRR	39.0
			NW	SE		IRR	38.0
			SW	SE		IRR	39.0
			SE	SE		IRR	40.0
					Section Acres		528.0
		3	NE	NW		IRR	5.0
			SE	NW		IRR	28.0
			NE	SW		IRR	37.0
			SW	SW		IRR	18.0
			SE	SW		IRR	19.0
			NE	SE		IRR	40.0
			NW	SE		IRR	40.0
			SW	SE		IRR	23.0
			SE	SE		IRR	22.0
					Section Acres		232.0
		4	SE	SE		IRR	17.0
					Section Acres		17.0
		10	NE	NE		IRR	38.0
			NW	NE		IRR	40.0
			SE	NE		IRR	40.0
			NE	NW		IRR	40.0
			NW	NW		IRR	40.0
					Section Acres		198.0
		11	NE	NE		IRR	37.0
			NW	NE		IRR	6.0
			NW	NW		IRR	33.0
			SW	NW		IRR	40.0
					Section Acres		116.0
		12	NE	NE		IRR	30.0
			NW	NE		IRR	26.0
			NE	NW		IRR	30.0
			NW	NW		IRR	40.0
					Section Acres		126.0
05N	01W	35	NE	SE		IRR	33.0
			NW	SE		IRR	1.0
			SW	SE		IRR	11.0

MICROFILMED
AUG 0 3 1994

10. Place of Use: Continued

Township	Range	Section	1/4 of 1/4		Lot	Use	Acres
05N	01W	35	SE	SE		IRR	30.0
					Section Acres		75.0
		36	SW	SW		IRR	35.0
			SE	SW		IRR	16.0
					Section Acres		51.0
					Total Acres		2964.0

11. Place of use in counties: ADA

12. Do you own the property listed above as place of use? YES

13. Other Water Rights Used:
SEE REMARKS.

14. Remarks:
OTHER WATER RIGHTS USED: 63-00205, 63-00206, 63-00207, 63-00286, 63-00288B, 63-00259, 63-00258B, 63-00125B, 63-00126B, 63-00124D, 63-00125D, 63-00126D, 63-00238, 63-00239B, 63-00239C, 63-00161L, 63-00261, 63-00263.
****
NOTE: THIS CLAIM IS A COMBINATION OF WATER RIGHT NO. 63-00124D (.31 CFS) AND 63-00124B (.09 CFS) SINCE BOTH RIGHTS HAVE THE SAME PRIORITY DATE AND SOURCE.

15. Basis of Claim: DECREED

Case Number:

Court :

Decree date: / /

_____ vs _____
Decree Plaintiff vs Decree Defendant

16. Signature(s)

(a.) By signing below, I/We acknowledge that I/We have received, read and understand the form entitled "How you will receive notice in the Snake River Basin Adjudication." (b.) I/We do ____ do not ____ wish to receive and pay a small annual fee for monthly copies of the docket sheet.

Number of attachments: _____

MICROFILMED
AUG 0 3 1994

For Organizations:

I do solemnly swear or affirm that I am _____ of
Title
_____, that I have signed the foregoing
Organization
document in the space below as _____ of
Title
_____ and that the statements contained in the
Organization
foregoing document are true and correct.

_____
Signature of Authorized Agent

_____
Title and Organization

_____
Date

State of Idaho)
) SS.
County of _____)

Subscribed and sworn (or affirmed) before me this _____ day

of _____ 19 _____

_____
Notary Public

Seal

Residing at _____

My Commission Expires _____

MICROFILMED
AUG 0 3 1994

LAND LIST ATTACHMENT

Description and location of place of use: Stock Water

TWP.	RANGE	SEC.	NE¼				NW¼				SW¼				SE¼				TOTALS
			NE¼	NW¼	SW¼	SE¼	NE¼	NW¼	SW¼	SE¼	NE¼	NW¼	SW¼	SE¼	NE¼	NW¼	SW¼	SE¼	
4N	1E	15		28	24		18	10		2									82
		16	3																3
		17	9	8			10	5											32
4N	1E	10										8	39	27			6		80
		9							5			8	6	7	18	25	24	37	130
		8		1	17	5		2	37	20	31	39	36	36	28	31	38	32	352
		7	25	36	39	39	38	39	40	40	36			25	38	40	38	39	512
4N	1W	12	30	26			30	40											126
		11	37	6				33	40										116
		10	38	40		40	40	40											198
		1			18		27	38	38	37	38	38	40	40		39	38	38	429
		2	38	38	35	39	26		35	39	40	40	26	16	39	38	39	40	528
		3					5			26	37		18	19	40	40	23	22	232
		4																17	17
5N	1W	35													33	1	11	30	75
		36											35	16					51
																			2973

Qc & J Foothill

Purdy 93 Acers

Refund Purdy & QC & J, assigned in file

Total number of acres irrigated _____

DEC 1 4 1995

WICHOLLWED

New Dry Creek Ditch Co. LTD. LAND LIST ATTACHMENT

Description and location of place of use: Irrigation

TWP.	RANGE	SEC.	NE¼				NW¼				SW¼				SE¼				TOTALS
			NE¼	NW¼	SW¼	SE¼	NE¼	NW¼	SW¼	SE¼	NE¼	NW¼	SW¼	SE¼	NE¼	NW¼	SW¼	SE¼	
4N	1E	15		28	24		18	10		2									82
		16	3																3
		17	9	8			10	5											32
4N	1E	10										8	39	27			6		80
		9							5			8	6	7	18	25	24	37	130
		8		1	17	5		2	37	20	31	39	36	36	28	31	38	32	352 (353)
		7	25	36	39	39	38	39	40	40	36			25	38	40	38	39	512
4N	1W	12	30	26			30	40											126
		11	37	6				33	40										116
		10	38	40		40	40	40											198
		1			18		27	38	38	37	38	38	40	40		39	38	38	429
		2	38	9 38	35	39	26		35	39	40	40	26	16	39	38	39	40	528
		3					5			28	37		18	18	40	40	23	22	232
		4																17	17
5N	1W	35													33	1	11	30	75
		36											35	16					51

Total number of acres irrigated 2973 2,964

ADDED INCORRECTLY

IN THE DISTRICT COURT OF THE FIFTH JUDICIAL DISTRICT OF THE STATE OF IDAHO,
IN AND FOR THE COUNTY OF TWIN FALLS

IN RE THE GENERAL ADJUDICATION
OF RIGHTS TO THE USE OF WATER FROM
THE SNAKE RIVER BASIN WATER SYSTEM.

CIVIL CASE NUMBER: 39576

Ident. Number: **A63-00124B**
Date Received: ~~6/16/1989~~ 8/23/89
Receipt No: W004856
Received By: DE Ard

NOTICE OF CLAIM TO A WATER RIGHT
ACQUIRED UNDER STATE LAW

1. Name: NEW DRY CREEK DITCH CO. 208-939-6302
   Address: C/O ERMA FULLER
   826 W. STATE ST.
   EAGLE, ID 83616

2. Date of Priority: JUN 01, 1864

3. Source: BOISE RIVER Trib. to: SNAKE RIVER

4. Point of Diversion:

Township	Range	Section	1/4 of	1/4 of	1/4	Lot	County
04N	01E	23		NE	SE		ADA

5. Description of diverting works:
   CONCRETE DIVERSION STRUCTURE IN RIVER, CANAL, HEADGATES, DITCHES.

6. Water is used for the following purposes:

Purpose	From	To	C.F.S	(or)	A.F.A.
IRRIGATION	03/15	11/15	0.400		

7. Total Quantity Appropriated is:
   0.400 C.F.S. (and/or) A.F.A.

8. Total consumptive use is Acre Feet Per Annum.

9. Non-irrigation uses:
   NONE

10. Place of Use:

Township	Range	Section	1/4 of 1/4	Lot	Use	Acres

11. Place of use in counties:

MICROFILMED
AUG 0 3 1994

12. Do you own the property listed above as place of use? YES

13. Other Water Rights Used:
    SEE REMARKS

14. Remarks:
    OTHER WATER RIGHTS USED: 63-00206, 63-00207, 63-00286, 63-00288B 63-00263, 63-00259, 63-00261, 63-00258B, 63-00205, 63-00125B, 63-00126B, 63-00124D, 63-00125D, 63-00126D, 63-00238, 63-00260A, 63-00239B, 63-00239C, 63-00161L.
    ****
    NOTE: THIS CLAIM IS A COMBINATION OF WATER RIGHT NO. 63-00124D (.31 CFS) AND 63-00124B (.09 CFS) SINCE BOTH RIGHTS HAVE THE SAME PRIORITY DATE AND SOURCE.

15. Basis of Claim: DECREED
    Case Number:
    Court :
    Decree date:

FARMERS CO-OP DITCH CO.		RIVERSIDE IRR. DIST.
Decree Plaintiff	vs	Decree Defendant

MICROFILMED
AUG 0 3 1994

16. Signature(s)

(a.) By signing below, I/We acknowledge that I/We have received, read and understand the form entitled "How you will receive notice in the Snake River Basin Adjudication." (b.) I/We do ____ do not X wish to receive and pay a small annual fee for monthly copies of the docket sheet.

Number of attachments: 0

For Organizations:

I do solemnly swear or affirm that I am PRESIDENT (Title) of NEW DRY CREEK DITCH CO. (Organization), that I have signed the foregoing document in the space below as PRESIDENT (Title) of NEW DRY CREEK DITCH CO. (Organization) and that the statements contained in the foregoing document are true and correct.

Fred Krumbler
Signature of Authorized Agent

PRES. NEW DRY CREEK DITCH CO.
Title and Organization

8-23-89
Date

State of Idaho)
) SS.
County of ADA)

Subscribed and sworn (or affirmed) before me this 23rd day of August 19 89

Jan Schutt
Notary Public

Seal

Residing at Meridian ID

My Commission Expires 9-14-94

MICROFILMED
AUG 0 3 1994

8710-268-8205 / FORM DA-8 Rev. 11-86
WHITE — State Auditor
YELLOW — Remittance Advice
PINK — State Auditor then Agency
GOLDENROD — Agency Copy

EXPENDITURE VOUCHER

STATE OF IDAHO
Office of State Auditor

AUDITOR USE

Document No.	
Pre-Audit	Date
Warrant No.	

AGENCY USE

8510	
Date 03/21/90	
Code 193002	

VENDOR: If you require additional information regarding this payment, please contact the State agency listed below.

AGENCY NAME: DEPT. OF WATER RESOURCES

CHECK ONE:

(1) MISCELLANEOUS EXPENDITURE
( ) STATE CONTRACT
( ) PURCHASE ORDER
( ) MISCELLANEOUS ENCUMBRANCE REQUISITION

PAY TO
NEW DRY CK. DITCH CO.
C/O ERMA FULLER
826 W. STATE ST
EAGLE, ID 83616

PAYMENT: ( ) PARTIAL ( ) FINAL

Encumbrance Reference No.

LINE No.	PROGRAM	FUND	ACCT. Maj	ACCT. Min	DESCRIPTION	LINE AMOUNT	AGENCY USE
1	04 10 162	9337	8831		REFUNDS WR #A63-00124B PER D. SHAFF 3/20/90 9.00	9.00	
						TOTAL 9.00	

MICROFILMED
AUG 03 1994

NOTE: Final payment must be accompanied by a receiving copy

TO STATE AUDITOR

Request is hereby made that a warrant be authorized and drawn in payment of the item or items described above. I hereby certify that the items described were ordered by proper authority; that they are necessary in the public service, that the items have been received and accounted for, and that the account as stated is correct and just.

Date Head of Agency or Institution

AUDITOR'S CERTIFICATE

I hereby certify that the above account is in proper form; that totals carried hereon are correct; that receipts when required by law or regulation of the State Board of Examiners covering items for which reimbursement is asked are submitted herewith; and that there are funds in the state treasury and balances in appropriation accounts out of which the same may be lawfully paid.

State Auditor

TO: Debbie Allen

FROM: D. Shaff

DATE: 3-20-90

RE: Receipt W004856 Refund

Please process a refund of $9.00 to:

New Dry Ck. Ditch Co.
c/o Erma Fuller
826 W. State St.
Eagle, ID 83616

A63-00124B

(error in add'n on # of acres)

MICROFILMED
AUG 03 1994

W004856

08/23/89
14:23:16

NEW DRY CK. DITCH CO. LTD

ADJUDICATION CLAIM FEES 0410162 9337 6490 $3,623.00

$3,623.00

CHECK 1667

$3023

WR/NO: A63-00124B A63-00125B 50 A63-00126B 50 A63-00161L 50 A63-00263 50
A63-00205 A63-00206 A63-00207 A63-00258B A63-00259
A63-00286 A63-00288B A63-17468

Idaho Department of Water Resources

Region: WESTERN Signature: _____

NOTE: ON ORIG. LANDLIST ACRES TOTALED 2,973 - AFTER D.E. THE TOTAL WAS 2,964. IN CHECKING THE ORIG. LANDLIST AN ERROR IN ADDITION WAS FOUND. THE TOTAL IS 2,964 + 50 = $3,014 FEE RATHER THAN $3,023. COULD YOU SEND THE DITCH CO. A $9 REFUND TOO. THANKS,

Approved 3/20/90

MICROFILMED
AUG 03 1994

JAN