WATER RESOURCES

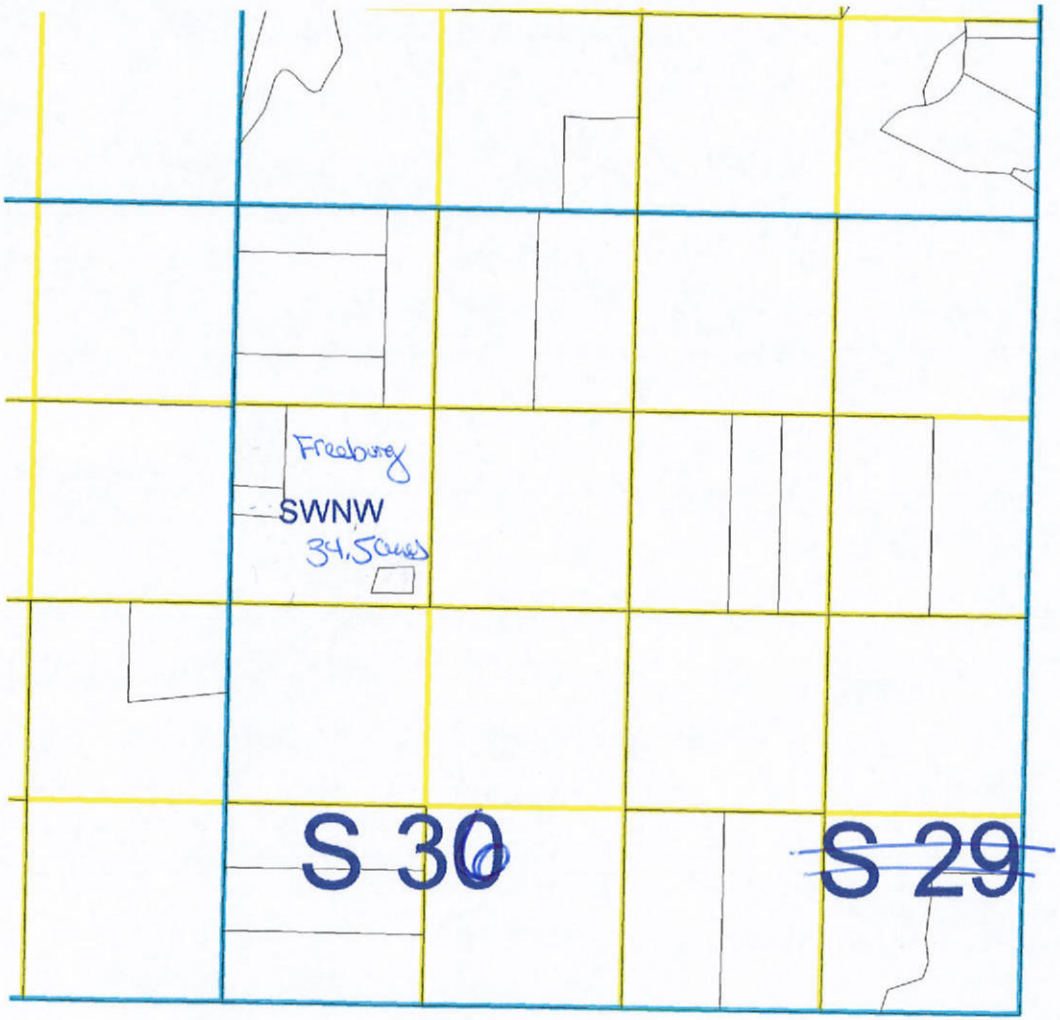

1987 NAPP Photo

0 0.25 0.5 0.75 Miles

S60 1973

IDAHO—VALLEY CO.

7.5 MINUTE SERIES (TOPOGRAPHIC)

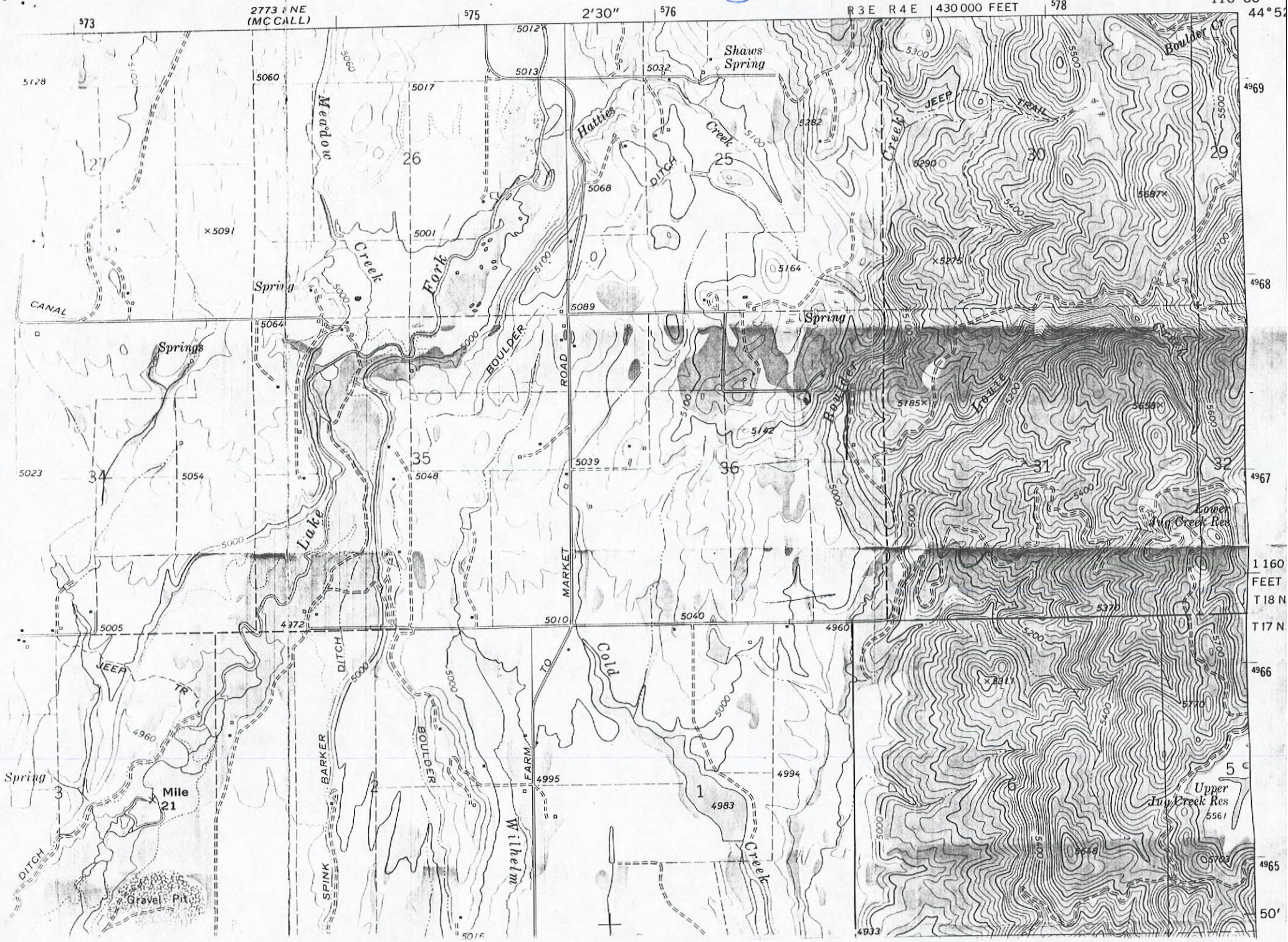

CLAIM _____ INIT SB

T. 8N R. 3E S. 36 Q/Q SWNW

P/D _____

SCALE 8" = 1 mile

PHOTO ID. 23B-24 DATE 7/17/61


IDWR
Blueline
18N
38
Patton ditch
DRY
W
H
65-2308
65-4987
65-8723D
-5073
-3119
65-7246
65-8591
65-8776
65-2937
-3121A
-3121X
65-12007
25
36
35
33
32
31
30
34
33.8
33.7
12.1
34.4
10
8
3
2
1.0
16.9
5.5
14
27
17
16
5
13
12
40
34
12

Idaho Dept of Water Resouces

Claim No(s): 65-03121A, 65-07138, 65-08776
Claimant(s): Freeburg
T18N, R03E, S 36
Prepared by: Sue Bock
Date: 06/22/1999



Place of Use

Point of Diversion

Section lines

1/4 1/4 lines

N
W
E
S

0 0.25 0.5 0.75 Miles

1987 NAPP Photo

IN THE DISTRICT COURT OF THE FIFTH JUDICIAL DISTRICT OF THE STATE OF IDAHO,
IN AND FOR THE COUNTY OF TWIN FALLS

IN RE THE GENERAL ADJUDICATION
OF RIGHTS TO THE USE OF WATER FROM
THE SNAKE RIVER BASIN WATER SYSTEM.

CIVIL CASE NUMBER: 39576

Ident. Number: **A65-03121A**
Date Received: 11/10/1988
Receipt No: X999999
Received By: _____

COPY FOR YOUR FILES — **NOTICE OF CLAIM TO A WATER RIGHT ACQUIRED UNDER STATE LAW** — **COPY FOR YOUR FILES**

1. Name: EDWARD G FREEBURG 208-634-2479
   Address: 13988 FARM TO MARKET RD
   MC CALL ID 83638
   AND/OR
   Name: LEONA K FREEBURG 208-634-2479
   Address: 13988 FARM TO MARKET RD
   MC CALL ID 83638

2. Date of Priority: JUL 9, 1919

3. Source: BOULDER CREEK Trib. to: CASCADE RESERVOIR

4. Point of Diversion:

Township	Range	Section	1/4 of 1/4 of 1/4	Lot	County
18N	03E	25	SE NE		VALLEY

5. Description of diverting works:

6. Water is used for the following purposes:

Purpose	From	To	C.F.S	(or)	A.F.A.
IRRIGATION	04/15	10/15	0.200		

7. Total Quantity Appropriated is:
   0.200 C.F.S. (and/or) A.F.A.

8. Total consumptive use is 30.0 Acre Feet Per Annum.

9. Non-irrigation uses:

10. Place of Use:

Township	Range	Section	1/4 of 1/4	Lot	Use	Acres
18N	03E	36	SW NW		IRR	10.0

10. Place of Use: Continued

Township	Range	Section	1/4 of 1/4	Lot	Use	Acres
					Section Acres	10.0
					Total Acres	10.0

11. Place of use in counties: VALLEY

12. Do you own the property listed above as place of use? YES

13. Other Water Rights Used:

14. Remarks:
THIS RIGHT WHEN COMBINED WITH RIGHTS 65-8776 & 65-7138 SHALL PROVIDE NO MORE THAN .02 CFS/ACRE.
ADDRESS CORRECTION 10/27/99

15. Basis of Claim: DECREED

Case Number:

Court :

Decree date: 1/21/1986

STATE OF IDAHO
Decree Plaintiff

vs

A & C CORP., ET AL.
Decree Defendant

State of Idaho
DEPARTMENT OF WATER RESOURCES

Western Region, 2735 Airport Way, Boise, Idaho 83705-5082 - (208) 334-2190
FAX (208) 334-2348

October 8, 1999

DIRK KEMPTHORNE
GOVERNOR

KARL J. DREHER
DIRECTOR

RECEIVED
OCT 27 1999
WATER RESOURCES
WESTERN REGION

EDWARD G FREEBURG
LEONA K FREEBURG
13988 FARM TO MARKET RD
MC CALL ID 83638

Re: Snake River Basin Adjudication (SRBA)
Water Right No. 65-03121A, 65-07138, 65-08776
Change of Address

Dear Water Right Holders:

IDWR has been notified the address presently in our records is incorrect. Although we have reached you at the address above we need your written confirmation this is your correct mailing address before we can change our records. Future notices related to your water right can be sent only to the address on your claim or as otherwise changed by you.

Please sign your name at the bottom of this letter and return it to our office. Make corrections to your name and address if necessary before returning this letter. Thank you for your help.

If your mail delivery address changes in any form, please contact us in writing so we can update or records.

If there has been a change in ownership of any of the properties connected with the water right referenced above, please call this office to obtain a form to make this required change to the water right records.

Sincerely,

Denise Buffington

Denise Buffington
Records Clerk
Adjudication Section
Western Region

****

The address is correct as shown above or as otherwise changed.

Leona Freeburg
Signature of water right claimant

208-634-2479
Telephone number

IN THE DISTRICT COURT OF THE FIFTH JUDICIAL DISTRICT OF THE STATE OF IDAHO,
IN AND FOR THE COUNTY OF TWIN FALLS

IN RE THE GENERAL ADJUDICATION OF RIGHTS TO THE USE OF WATER FROM THE SNAKE RIVER BASIN WATER SYSTEM.

CIVIL CASE NUMBER: 39576

Ident. Number: A65-03121A
Date Received: 11/10/1988
Receipt No: X999999
Received By: DE

NOTICE OF CLAIM TO A WATER RIGHT ACQUIRED UNDER STATE LAW

1. Name: EDWARD G. FREEBURG 208-634-2479
   Address: ROUTE 1, BOX 91
   MC CALL, ID 83638
   AND/OR
   Name: LEONA K. FREEBURG 208-634-2479
   Address: ROUTE 1, BOX 91
   MC CALL, ID 83638

2. Date of Priority: JUL 09, 1919

3. Source: BOULDER CREEK Trib. to: CASCADE RESERVOIR

4. Point of Diversion:

Township	Range	Section	1/4 of 1/4 of 1/4	Lot	County
18N	03E	25	SE NE		VALLEY

5. Description of diverting works:

6. Water is used for the following purposes:

Purpose	From	To	C.F.S	(or)	A.F.A.
IRRIGATION	04/15	10/15	0.200		

7. Total Quantity Appropriated is:
   0.200 C.F.S. (and/or) A.F.A.

8. Total consumptive use is 30.0 Acre Feet Per Annum.

9. Non-irrigation uses:

MICROFILMED
SEP 22 1992

10. Place of Use:

Township	Range	Section	1/4 of 1/4		Lot	Use	Acres
18N	03E	36	SW	NW		IRR	10.0
						Section Acres	10.0
						Total Acres	10.0

11. Place of use in counties: VALLEY

12. Do you own the property listed above as place of use? YES

13. Other Water Rights Used:

14. Remarks:
THIS RIGHT WHEN COMBINED WITH RIGHTS 65-8776 & 65-7138 SHALL PROVIDE NO MORE THAN .02 CFS/ACRE.

15. Basis of Claim: DECREED
Case Number:
Court :
Decree date: 1/21/1986

STATE OF IDAHO
Decree Plaintiff

vs

A & C CORP., ET AL.
Decree Defendant

MICROFILMED
SEP 2 2 1992

16. Signature(s)

(a.) By signing below, I/We acknowledge that I/We have received, read and understand the form entitled "How you will receive notice in the Snake River Basin Adjudication." (b.) I/We do ____ do not ____ wish to receive and pay a small annual fee for monthly copies of the docket sheet.

Number of attachments: _____

For Individuals:

I/We do solemnly swear or affirm that the statements contained in the foregoing document are true and correct.

Signature of Claimant(s): _____ Date: _____

_____ Date: _____

State of Idaho)
) ss.
County of _____)

Subscribed and sworn (or affirmed) before me this _____ day

of _____ 19 _____

_____
Notary Public

Seal

Residing at _____

My Commission Expires _____

MICROFILMED
SEP 2 2 1992

IN THE DISTRICT COURT OF THE FIFTH JUDICIAL DISTRICT OF THE STATE OF IDAHO,
IN AND FOR THE COUNTY OF TWIN FALLS

IN RE THE GENERAL ADJUDICATION OF RIGHTS TO THE USE OF WATER FROM THE SNAKE RIVER BASIN WATER SYSTEM.

CIVIL CASE NUMBER: 39576

RECEIVED
NOV 10 1988
Department of Water Resources
Western Regional Office

IDENT. NUMBER: 65-03121A
DATE RECEIVED:
RECEIPT NO:
RECEIVED BY: ____lw____

NOTICE OF CLAIM TO A WATER RIGHT ACQUIRED UNDER STATE LAW

1. NAME: EDWARD G. FREEBURG
ADDRESS: ROUTE 1, BOX 91
MC CALL, ID 83638

2. DATE OF PRIORITY: JUL 09, 1919

3. SOURCE: BOULDER CREEK TRIB. TO:

4. POINT OF DIVERSION:

TOWNSHIP	RANGE	SECTION	1/4 OF 1/4 OF 1/4	LOT	COUNTY
18N	03E	25	SE NE		VALLEY

5. DESCRIPTION OF DIVERTING WORKS:

6. WATER IS USED FOR THE FOLLOWING PURPOSES:

PURPOSE	FROM	TO	C.F.S (OR)	A.F.A.
IRRIGATION	04/15	10/15	0.200	

7. TOTAL QUANTITY APPROPRIATED IS:
0.200 C.F.S. (AND/OR) A.F.A.

8. TOTAL CONSUMPTIVE USE IS ACRE FEET PER ANNUM.

9. NON-IRRIGATION USES:

10. PLACE OF USE:

TOWNSHIP	RANGE	SECTION	1/4 OF 1/4	LOT	USE	ACRES
18N	03E	36	SW NW		IRR	10.0
				SECTION ACRES		10.0
				TOTAL ACRES		10.0

MICROFILMED
SEP 22 1992

11. PLACE OF USE IN COUNTIES: VALLEY, VALLEY

12. DO YOU OWN THE PROPERTY LISTED ABOVE AS PLACE OF USE? YES

13. OTHER WATER RIGHTS USED:

14. REMARKS:
THIS RIGHT WHEN COMBINED WITH RIGHTS 65-8776 & 65-7138 SHALL PROVIDE NO MORE THAN .02 CFS/ACRE.

15. BASIS OF CLAIM: DECREED
CASE NUMBER:
COURT :
DECREE DATE: 1/21/1986

STATE OF IDAHO
DECREE PLAINTIFF

VS

A & C CORP., ET AL.
DECREE DEFENDANT

MICROFILMED
SEP 2 2 1992

16. SIGNATURE(S)

(A.) BY SIGNING BELOW, I/WE ACKNOWLEDGE THAT I/WE HAVE RECEIVED, READ AND UNDERSTAND THE FORM ENTITLED "HOW YOU WILL RECEIVE NOTICE IN THE SNAKE RIVER BASIN ADJUDICATION." (B.) I/WE DO ____ DO NOT X WISH TO RECEIVE AND PAY A SMALL ANNUAL FEE FOR MONTHLY COPIES OF THE DOCKET SHEET.

NUMBER OF ATTACHMENTS: _____

FOR INDIVIDUALS:

I/WE DO SOLEMNLY SWEAR OR AFFIRM THAT THE STATEMENTS CONTAINED IN THE FOREGOING DOCUMENT ARE TRUE AND CORRECT.

SIGNATURE OF CLAIMANT(S): Edward Fryberg DATE: 11/7/88

Leona Fryberg DATE: 11/7/88

FOR ORGANIZATIONS:

I DO SOLEMNLY SWEAR OR AFFIRM THAT I AM _____ OF
TITLE
_____, THAT I HAVE SIGNED THE FOREGOING
ORGANIZATION
DOCUMENT IN THE SPACE BELOW AS _____ OF
TITLE
_____ AND THAT THE STATEMENTS CONTAINED IN THE
ORGANIZATION
FOREGOING DOCUMENT ARE TRUE AND CORRECT.

_____
SIGNATURE OF AUTHORIZED AGENT

_____
TITLE AND ORGANIZATION

_____
DATE

STATE OF IDAHO)
) SS.
COUNTY OF Valley)

SUBSCRIBED AND SWORN (OR AFFIRMED) BEFORE ME THIS 7th DAY OF December 19 88

Deborah L Dye
NOTARY PUBLIC

SEAL

RESIDING AT McCall, Idaho

MY COMMISSION EXPIRES 11-29-92

MICROFILMED
SEP 2 2 1992

IN THE DISTRICT COURT OF THE FIFTH JUDICIAL DISTRICT OF THE STATE OF IDAHO, IN AND FOR THE COUNTY OF TWIN FALLS

IN RE THE GENERAL ADJUDICATION OF RIGHTS TO THE USE OF WATER FROM THE SNAKE RIVER BASIN WATER SYSTEM

CIVIL CASE NUMBER: 39576
Ident. No.

ATTACHMENT TO
NOTICE OF CLAIM TO A WATER RIGHT
ACQUIRED UNDER STATE LAW

Please type or print clearly:

Name of Claimant(s) Edward G. Freeburg
Leona K. Freeburg

Mailing Address (include Zip Code) Rt 1 Box 91
McCall Idaho 83638

Phone Number (208) 634-2479

RECEIVED
NOV 12 1990
Department of Water Resources
Western Regional Office

MICROFILMED
SEP 22 1992

9/22/1988 SRBA CLAIMS RECEIVING CHECKLIST

CLAIMANT'S NAME Truelsen, Edward CLAIM IDENT. NO. H65-03121A

DATE RECEIVED 11-10-88 CK # N/A AMOUNT $ _____

	YES	NO
1. Is the name and address complete with zip code?	✓	
2. Is a priority date entered?	✓	
Is the water use exempt from the Permit requirements, or if it is not exempt, has a Permit been approved or a License issued? A Permit is required: (1) for groundwater developed after March 25, 1963 (except single family domestic and stockwater wells using less than 13,000 gpd), or (2) for surface water developed after May 20, 1971 (except for instream stockwater). USE CARE IF CLAIM IS RETURNED. REFER TO ADJUDICATION MEMOS # 1 (ADJ. CLAIMS/APPLICATIONS) AND # 9 (REJECTION OF CLAIMS). EXPLAIN IN COMMENTS.	✓	
3. (a) Is a source entered?	✓	
(b) Is a tributary to entered? (if required) N/A ___		✓
4. Is the legal description of the p.d. sufficient?	✓	
5. Is there a description of the diverting works?		✓
6. Are the water uses appropriate for the form? The short form is limited to domestic and stockwater uses with direct diversion. All claims that include storage or instream stockwater must use long form.	✓	
Is the period of use included?	✓	
Is a quantity claimed for each use?	✓	
7. Is a total quantity claimed entered?	✓	
8. If required is a consumptive use entered? N/A ___		✓
Is the consumptive use correct? N/A ___		✓
9. Are the non-irrigation uses listed properly? If this claim is on the short form, and more than one domestic use is listed, single ownership must be stated. If not under single ownership, each household must file a separate claim. See Adjudication Memo # 4.	✓	
10. Is (are) the place(s) of use entered?	✓	
11. Is (are) the county(ies) entered?	✓	
12. Is the ownership of p.u. checked?	✓	
13. Are other water rights listed or "none" checked?		✓
14. If required, are remarks correct? (If the claimant does not own the place of use, authority for filing the claim must be explained in the remarks.) N/A ___	✓	
15. Is the basis of the claim checked?	✓	
16. Is the claim signed by the claimant, and is the signature appropriate? (If an individual is the claimant, has that individual signed the claim, or if an organization is the claimant, is the organization signature block complete?)	✓	
Has the claim been signed, sealed, and dated by a notary?	✓	
Is the fee enclosed correct?	✓	
If this claim is based on an existing water right, has the identification number been entered? N/A ___	✓	
Should this claim be receipted and data entered?	✓	

Claim checked by: LW

Comments: No tributary

MICROFILMED

SEP 22 1988

WESTERN REGION

CLAIM NUMBERS 65-03121A 65-87138 65-88720 _____

AGENT RB DATE 4/27/99

TOTAL ACRES FROM RECOMMENDATION _____

GEOGRAPHIC INFO SYSTEM ACRES _____

READY FOR DECREE ____ (YES) SENT FOR DECREE ____ (YES)

RIGHT NO	TNS	RNG	SEC	NE				NW				SW				SE				
				NE	NW	SW	SE	NE	NW	SW	SE	NE	NW	SW	SE	NE	NW	SW	SE	
RECOM																				
GIS																				
RECOM																				
GIS																				

POLYGON CREATED ON 80___

POLYGON # ( )( )( )( ) _____ UPDATED BY

ATTRIBUTES OF B51-POU.SHP (20)( )( )( )( )

ATTRIBUTES OF B51-POD.SHP (13)(14)( )( )( )

B51-DBPOU.DBF _____ UPDATED BY

B51-DBPOD.DBF _____ UPDATED BY

RDH GPSTABLE

IDAHO DEPARTMENT OF WATER RESOURCES
ADJUDICATION CLAIM PROFILE REPORT
(REGIONAL)

OWNER CODE	NAME & ADDRESS	PRIORITY DATE	WATER USE	USE PERIOD FROM	USE PERIOD TO	DIVERSION RATE	DIVERSION VOLUME
C	EDWARD G FREEBURG	07/09/1919	IRRIGATION	04-15	10-15	0.200 CFS	
C	LEONA K FREEBURG						
	13988 FARM TO MARKET RD			TOTAL DIVERSION:		0.200 CFS	
	MC CALL ID 83638						
	(208) 634-2479						

Water Source: BOULDER CREEK Tributary to: CASCADE RESERVOIR Stage: DECREED

Point(s) of Diversion: T18N R03E S25 SENE VALLEY County

Place of use Legal Description for: IRRIGATION

			NE				NW				SW				SE				
			NENE	NWNE	SWNE	SENE	NENW	NWNW	SWNW	SENW	NESW	NWSW	SWSW	SESW	NESE	NWSE	SWSE	SESE	
T	R	S	Lt Ac	Lt Ac	Lt Ac	Lt Ac	Lt Ac	Lt Ac	Lt Ac	Lt Ac	Lt Ac	Lt Ac	Lt Ac	Lt Ac	Lt Ac	Lt Ac	Lt Ac	Lt Ac	SUM
18N	03E	36							10										10.0
																		TOTAL ACRES	10.0

POU County: VALLEY

Conditions of Approval:
C18 - THIS PARTIAL DECREE IS SUBJECT TO SUCH GENERAL PROVISIONS
- NECESSARY FOR THE DEFINITION OF THE RIGHTS OR FOR THE EFFICIENT
- ADMINISTRATION OF THE WATER RIGHTS.

Remarks: QNT THIS RIGHT WHEN COMBINED WITH RIGHT NOS. 65-07138 AND 65-08776 SHALL PROVIDE NO MORE THAN .02 CFS PER ACRE AT FIELD HEADGATE.

EXP THE FOLLOWING RIGHTS ARE ALSO DIVERTED THROUGH POINT OF DIVERSION DESCRIBED ABOVE:65-03121X, 65-08776

Dates: Exam Made Date: Verified Date: Objection Filed Date:

Misc: Water District Number: 65 Field Inspection Flag:
Presumption Flag:

Comments: Date: 04/05/1999 User-ID: SBOCK Subject: PPU
I SPOKE TO MRS. FREEBURG TODAY. SHE SAID THAT THE ENTIRE 40 ACRE PARCEL WAS IRRIGATED ORIGINALLY. THEY HAVE SOLD OFF THREE

Comments: Date: 04/05/1999 User-ID: SBOCK Subject: PPU
PARCELS AND DID NOT SELL ANY WATER RIGHTS WITH THE PROPERTY.
THEY NOW USE ALL THREE WATER RIGHTS ON THE REMAINING 34.5 ACRES.

Date: 09/24/1999 User-ID: AJU10-JS Subject: AJU10 CONDITION UPDATE
CONDITION CODE(S) C18 ADDED IF NOT ALREADY PART
OF RECORD THRU AJU10.

Date: 10/27/1999 User-ID: SBOCK Subject: ADDRESS CORRECTION
PER CLAIMANT

Audit: 10/27/99 SBOCK

STATE OF IDAHO
DEPARTMENT OF WATER RESOURCES
WESTERN REGIONAL OFFICE
2735 AIRPORT WAY
BOISE, IDAHO 83705

ADDRESS SERVICE
REQUESTED

BOISE
SEP 29 '99
ID

0.99
U.S. POSTAGE

65-03121A
-07138
-08776

13988 Farm to Market Rd

Forwarded per P.O.

UNDELIVERABLE
AS ADDRESSED,
POSTAGE DUE

RECEIVED
OCT 04 1999
WATER RESOURCES
WESTERN REGION

EDWARD G FREEBURG
LEONA K FREEBURG
RT 1 BOX 91
MC CALL ID 83638

OWNER CODE	NAME & ADDRESS	PRIORITY DATE	WATER USE	USE PERIOD FROM	USE PERIOD TO	DIVERSION RATE	DIVERSION VOLUME
C	EDWARD G FREEBURG	07/09/1919	IRRIGATION	04-15	10-15	0.20 CFS	
C	LEONA K FREEBURG						
	ROUTE 1 BOX 91				TOTAL DIVERSION:	0.20 CFS	
	MC CALL ID 83638						
	(208) 634-2479						

Water Source: BOULDER CREEK Tributary to: CASCADE RESERVOIR Stage: DECREED

Point(s) of Diversion: T18N R03E S25 SENE VALLEY County

Place of use Legal Description for: IRRIGATION

			NE				NW				SW				SE				
			NENE	NWNE	SWNE	SENE	NENW	NWNW	SWNW	SENW	NESW	NWSW	SWSW	SESW	NESE	NWSE	SWSE	SESE	
T	R	S	Lt Ac	Lt Ac	Lt Ac	Lt Ac	Lt Ac	Lt Ac	Lt Ac	Lt Ac	Lt Ac	Lt Ac	Lt Ac	Lt Ac	Lt Ac	Lt Ac	Lt Ac	Lt Ac	SUM
18N	03E	36							10										10.0
																	TOTAL ACRES		10.0

POU County: VALLEY

Remarks: QNT THIS RIGHT WHEN COMBINED WITH RIGHT NOS. 65-07138 AND 65-08776 SHALL PROVIDE NO MORE THAN .02 CFS PER ACRE AT FIELD HEADGATE.

EXP THE FOLLOWING RIGHTS ARE ALSO DIVERTED THROUGH POINT OF DIVERSION DESCRIBED ABOVE:65-03121X, 65-08776

Dates: Exam Made Date: Verified Date: Objection Filed Date:

Misc: Water District Number: 65 Field Inspection Flag:
Presumption Flag:

Comments: Date: 04/05/1999 User-ID: SBOCK Subject: PPU
I SPOKE TO MRS. FREEBURG TODAY. SHE SAID THAT THE ENTIRE 40 ACRE PARCEL WAS IRRIGATED ORIGINALLY. THEY HAVE SOLD OFF THREE PARCELS AND DID NOT SELL ANY WATER RIGHTS WITH THE PROPERTY. THEY NOW USE ALL THREE WATER RIGHTS ON THE REMAINING 34.5 ACRES.

Audit: 07/12/99 SBOCK

OWNER CODE	NAME & ADDRESS	PRIORITY DATE	WATER USE	USE PERIOD FROM	USE PERIOD TO	DIVERSION RATE	DIVERSION VOLUME
C	EDWARD G FREEBURG	07/09/1919	IRRIGATION	04-15	10-15	0.20 CFS	
C	LEONA K FREEBURG						
	ROUTE 1 BOX 91				TOTAL DIVERSION:	0.20 CFS	
	MC CALL ID 83638				~~CONSUMPTIVE USE:~~		~~30.00 AFA~~
	(208) 634-2479						

OK

Water Source: BOULDER CREEK Tributary to: ~~CASCADE RESERVOIR~~ Stage: DECREED

Point(s) of Diversion: T18N R03E S25 SENE VALLEY County

Place of use Legal Description for: IRRIGATION

			NE				NW				SW				SE				
			NENE	NWNE	SWNE	SENE	NENW	NWNW	SWNW	SENW	NESW	NWSW	SWSW	SESW	NESE	NWSE	SWSE	SESE	
T	R	S	Lt Ac	Lt Ac	Lt Ac	Lt Ac	Lt Ac	Lt Ac	Lt Ac	Lt Ac	Lt Ac	Lt Ac	Lt Ac	Lt Ac	Lt Ac	Lt Ac	Lt Ac	Lt Ac	SUM
18N	03E	36							10										10.0
																	TOTAL ACRES		10.0

POU County: VALLEY

Other Water Rights with Same Point(s) of Diversion with Stage (Includes All Sources):
65-07719 65-10201 65-17296 A65-03121X A65-07719 A65-08776 A65-10201 A65-17296

Remarks: GEN THIS RIGHT WHEN COMBINED WITH RIGHTS 65-8776 & 65-7138 SHALL PROVIDE NO MORE THAN .02 CFS/ACRE.

GW3 @ Fieldheadgate

Dates: Exam Made Date: Verified Date: Objection Filed Date:

Misc: Water District Number: 65 Field Inspection Flag:
Presumption Flag:

EXP

POU EXP

EXP
POS

OWNER CODE	NAME & ADDRESS	PRIORITY DATE	WATER USE	USE PERIOD FROM	USE PERIOD TO	DIVERSION RATE	DIVERSION VOLUME
C	EDWARD G FREEBURG	07/09/1919	IRRIGATION	04-15	10-15	0.20 CFS	
C	LEONA K FREEBURG						
					TOTAL DIVERSION:	0.20 CFS	
					CONSUMPTIVE USE:		30.00 AFA

Water Source: BOULDER CREEK Tributary to: CASCADE RESERVOIR Stage: DECREED

Point(s) of Diversion: T18N R03E S25 SENE VALLEY County

Place of use Legal Description for: IRRIGATION

			NE				NW				SW				SE				
			NENE	NWNE	SWNE	SENE	NENW	NWNW	SWNW	SENW	NESW	NWSW	SWSW	SESW	NESE	NWSE	SWSE	SESE	
T	R	S	Lt Ac	Lt Ac	Lt Ac	Lt Ac	Lt Ac	Lt Ac	Lt Ac	Lt Ac	Lt Ac	Lt Ac	Lt Ac	Lt Ac	Lt Ac	Lt Ac	Lt Ac	Lt Ac	SUM
18N	03E	36							10										10.0
																	TOTAL ACRES		10.0

POU County: VALLEY

Remarks: GEN THIS RIGHT WHEN COMBINED WITH RIGHTS 65-8776 & 65-7138 SHALL PROVIDE NO MORE THAN .02 CFS/ACRE.

Dates: Exam Made Date: Verified Date: Objection Filed Date:

Misc: Water District Number: 65 Field Inspection Flag:
Presumption Flag:

STATE OF IDAHO
DEPARTMENT OF WATER RESOURCES
ADJUDICATION CLAIM VERIFICATION REPORT

00:00:09
03/26/99

PAGE: 1

24

GENERAL INFORMATION

CLAIM NUMBER: A65-03121A

LAST: FREEBURG FIRST: EDWARD G
ADDRESS: ROUTE 1 BOX 91
CITY: MC CALL STATE: ID ZIP: 83638
PHONE NUMBER: 208-634-2479

OWNER CODE: C

LAST: FREEBURG FIRST: LEONA K
ADDRESS: ROUTE 1 BOX 91
CITY: MC CALL STATE: ID ZIP: 83638
PHONE NUMBER: 208-634-2479

OWNER CODE: C

	DATABASE	FIELD EXAMINER
FIELD EXAM REQUIRED?		
VERIFICATION REQUIRED DUE TO REMARKS?	Y	Y(___) N(___)

CLAIM REMARKS: GEN THIS RIGHT WHEN COMBINED WITH RIGHTS 65-8776 & 65-7138 SHALL PROVIDE NO MORE THAN .02 CFS/ACRE.

FIELD EXAMINATION INFORMATION

CONTACT PERSON: _____ PHONE NUMBER: (___) ___-____

DATE OF FIELD EXAM: __/__/__ APPOINTMENT MADE: Y(___) N(___) TIME: ___:___ A(___) P(___)

ACCOMPANIED BY:_____ PHONE NUMBER: (___) ___-____

RELATIONSHIP TO CLAIMANT: _____

DIRECTIONS TO PROPERTY / NOTES:

_____

_____

_____

_____

_____

_____

_____

A. AJ CLAIM: # A65-03121A PRIORITY DATE: 07-09-1919 STAGE: D

B. WR RECORD: # 65-03121A PRIORITY DATE: 07-09-1919 STAGE: D

C. CAN THE PRIORITY DATE CLAIMED BE CONFIRMED BY A DECREE OR LICENSE? Y(X) N(__)

D. HAS THERE BEEN A LATER COURT DECREE OF THE WATER RIGHT(S) FROM THIS WATER SOURCE? Y(__) N(X)

E. IS THERE ANY INDICATION THAT THERE HAS BEEN A FIVE YEAR PERIOD OF CONTINUOUS NONUSE? (IF YES, DESCRIBE BELOW) Y(__) N(X)

F. IF THIS CLAIM IS BASED ON A PERMIT, WHERE IS THE PERMIT IN THE LICENSING PROCESS?

PROOF OF BENEFICIAL USE SUBMITTED N/A(X) Y(__) N(__)

FIELD EXAM COMPLETED N/A(X) Y(__) N(__)

FIELD EXAM SENT TO STATE OFFICE N/A(X) Y(__) N(__)

LICENSE ISSUED N/A(X) Y(__) N(__)

* IF THE PERMIT WILL NOT BE LICENSED PRIOR TO THE DIRECTOR'S REPORT, USE CONDITION CODE A01 AND RECOMMEND AS PERMITTED.

G. IF THIS CLAIM IS BASED ON BENEFICIAL USE, IS ADDITIONAL EVIDENCE OF THE PRIORITY DATE REQUIRED? N/A(X) Y(__) N(__)

* FOR CLAIMS BASED ON BENEFICIAL USE, DESCRIBE THE EVIDENCE OF PRIORITY SUBMITTED, INCLUDING THE ANALYSIS OF THE EVIDENCE.

H. IS THE STAGE OF THE CLAIM CODED CORRECTLY? Y(X) N(__)

NOTES: _____

RECOMMENDED PRIORITY DATE:

07-09-1919

REVIEWED BY JB DATE 4/5/99

A. AJ CLAIM POINT OF DIVERSION AND SOURCE:

RIGHT	TWP.	RGE.	SEC.	1/4	1/4	1/4	LOT	POD FLAG	COUNTY	DIVERSION NAME	DIVERSION NUMBER
A65-03121A	18N	03E	25		SE	NE			VALLEY		

OTHER AJ CLAIMS WITH SAME AJ POD

A PREFIX	R PREFIX
A65-03121X	65-07719
A65-07719	65-10201
A65-08776	65-17296
A65-10201	
A65-17296	

WR RECORDS IN SAME 40 ACRE TRACT

65-03121X
65-07719
65-08776
65-10201

SOURCE: BOULDER CREEK TRIB: CASCADE RESERVOIR

B. WR POINT OF DIVERSION AND SOURCE:

RIGHT	TWP.	RGE.	SEC.	1/4	1/4	1/4	LOT	POD FLAG	COUNTY	DIVERSION NAME	DIVERSION NUMBER
65-03121A	18N	03E	25		SE	NE			VALLEY		

OTHER WR RECORDS WITH SAME WR POD

65-03121X
65-07719
65-08776
65-10201

AJ CLAIMS IN SAME 40 ACRE TRACT

A PREFIX	R PREFIX
A65-03121X	65-07719
A65-07719	65-10201
A65-08776	65-17296
A65-10201	
A65-17296	

SOURCE: BOULDER CREEK TRIB:

C. IS THE CLAIMED POD WITHIN THE SAME 40 ACRE TRACT THAT IS DESCRIBED IN THE WATER RIGHT FILE? N/A(___) Y(X) N(___)

* IF NO, AND IF THE CHANGE IS VERIFIED AS AN ACCOMPLISHED CHANGE IN POD, DESCRIBE THE INJURY ANALYSIS PERFORMED AND ENTER FLAG "C" WITH THE APPROPRIATE EXPLANATORY CODE.

D. CAN THE CLAIMED POD BE VERIFIED USING THE WATER RIGHT FILE OR GPS DATA? N/A(___) Y(X) N(___)

E. SHOULD THE CLAIMED POD BE VERIFIED BY FIELD EXAM? Y(___) N(X)

F. IS THE CLAIMED SOURCE THE SAME AS DESCRIBED IN THE WATER RIGHT FILE? N/A(___) Y(X) N(___)

* IF NO, AND IF THE CHANGE IS VERIFIED AS AN ACCOMPLISHED CHANGE IN SOURCE, DESCRIBE THE INJURY ANALYSIS PERFORMED AND ENTER FLAG "C" WITH THE APPROPRIATE EXPLANATORY CODE.

G. CAN THE CLAIMED SOURCE BE VERIFIED USING THE WATER RIGHT FILE? Y(X) N(___)

H. SHOULD THE CLAIMED SOURCE BE VERIFIED BY FIELD EXAM? Y(___) N(X)

I. HOW WAS THE POD AND SOURCE VERIFIED?

LICENSING FIELD EXAM (DATE OF FIELD EXAM _____) Y(___) N(___)

AJ FIELD EXAM (DATE OF FIELD EXAM _____ NAME OF EXAMINER _____) Y(___) N(___)

OTHER (DESCRIBE IN NOTES BELOW)

NOTES: AJ decreed

RECOMMENDED POINT(S) OF DIVERSION AND SOURCE: CHECK HERE IF RECOMMENDED AS CLAIMED (✓)

TWP. 18N	RGE. 03E	SEC. 25	1/4	1/4 SE	1/4 NE	LOT	POD FLAG	COUNTY VALLEY	DIVERSION NAME	DIVERSION NBR

SOURCE: ~~SB~~ TRIB: ~~Pasquale River, N Fork~~ Cascade ok

REVIEWED BY: SB DATE: 4/5/99

SYSTEM DESCRIPTION: DESCRIBED BELOW (___), SEE LICENSE FILE (___), OR SEE ATTACHMENT (___)

A. ROOT WATER RIGHT NUMBERS: A65-03121X
A65-03121A

B. POU LISTING

TWP	RNG	SEC	1/4	1/4	LOT	NAME	AJ #/ACRES		WR #/ACRES		LANDSAT DATA	FIELD EXAM.	RECOMM. ACRES
18N	03E	36	SW	NW		FREEBURG, EDWARD G	A65-03121A	10.0	65-03121A	10.0	39.0		
			SW	NW		COCHRAN, DAN	A65-17550		-	Denied			
			SW	NW		FREEBURG, EDWARD G	A65-07138	8.0	65-07138	8.0			
			SW	NW		FREEBURG, EDWARD G	A65-08591		65-08591				
			SW	NW		FREEBURG, EDWARD G	A65-08776	30.0	65-08776	30.0			
			SW	NW		FREEBURG, EDWARD G	A65-17803		-	Denied			
			SW	NW		COCHRAN, DAN	65-17550		-	Denied			
			SW	NW		FREEBURG, EDWARD G	65-08591		-				
			SW	NW		FREEBURG, EDWARD G	65-17803		-				

ADDITIONAL POU FOUND

TOTAL ACRES	A65-03121A	10.00	10.00	39.00

10
30 S

POU COUNTY: VALLEY

C. IS WATER USAGE FOUND IN TRACTS OTHER THAN THOSE CLAIMED? Y(___) N(X)

* IF YES, ARE THESE TRACTS LISTED ABOVE (___), OR ARE THEY LISTED ON AN ATTACHED SHEET (___)

LIST OF ALL RIGHTS WITH A SAME POU AND IRRIGATION USAGE

CLAIM NO.	SOURCE	NAME	DIV. RATE	DIV. RATE/ACRE	DIV. VOL.	DIV. VOL./ACRE
A65-03121A	BOULDER CREEK	FREEBURG, EDWARD G	0.200	0.020		
A65-07138	GROUNDWATER	FREEBURG, EDWARD G	0.160	0.020		
A65-08776	BOULDER CREEK	FREEBURG, EDWARD G	0.600	0.020		

LIST ALL RIGHTS WITH SAME POU BUT NOT USED FOR IRRIGATION.

CLAIM NO.	PURPOSES	NAME	MONTH/DAY	RATE	VOLUME
A65-17550	DOMESTIC	COCHRAN, DAN	FROM 01-01 TO 12-31	0.020 CFS	
A65-08591	DOMESTIC	FREEBURG, EDWARD G	FROM 01-01 TO 12-31	0.040 CFS	1.20 AF/A
A65-08591	STOCKWATER	FREEBURG, EDWARD G	FROM 01-01 TO 12-31	0.020 CFS	0.70 AF/A
A65-17803	DOMESTIC	FREEBURG, EDWARD G	FROM 01-01 TO 12-31	0.040 CFS	
65-17550	DOMESTIC	COCHRAN, DAN	FROM 01-01 TO 12-31	0.020 CFS	
65-08591	DOMESTIC	FREEBURG, EDWARD G	FROM 01-01 TO 12-31	0.040 CFS	1.20 AF/A
65-08591	STOCKWATER	FREEBURG, EDWARD G	FROM 01-01 TO 12-31	0.020 CFS	0.70 AF/A
65-17803	DOMESTIC	FREEBURG, EDWARD G	FROM 01-01 TO 12-31	0.040 CFS	

D. ARE OTHER WATER RIGHTS USED FOR THE SAME PURPOSE? Y(X) N(__)

* IF YES, COMPLETE OVERLAP REVIEW:

OTHER RIGHTS LISTED IN CLAIM:

E. IS THE CLAIMED POU THE SAME AS DESCRIBED IN THE WATER RIGHT FILE? N/A(__) Y(X) N(__)

* IF NO, AND IF THE CHANGE IS VERIFIED AS AN ACCOMPLISHED CHANGE IN POU, DESCRIBE THE INJURY ANALYSIS PERFORMED AND ENTER FLAG "C" WITH THE APPROPRIATE EXPLANATORY CODE.

F. CAN THE CLAIMED POU BE VERIFIED USING THE WATER RIGHT FILE AND AVAILABLE AERIAL PHOTOS? N/A(__) Y(X) N(__)

G. SHOULD THE CLAIMED POU BE VERIFIED BY FIELD EXAM? Y(__) N(X)

H. IS THERE ANY INDICATION THAT THERE HAS BEEN A FIVE YEAR PERIOD OF CONTINUOUS NONUSE OF THIS RIGHT, OR ANY PORTION OF THIS RIGHT? Y(__) N(X)

CHECK DOCUMENTS USED TO VERIFY POU: (X) ORTHOPHOTOQUAD, IDWR NO. 560; (X) TOPOGRAPHIC QUAD, IDWR NO. 560;
( ) NAPP, IDWR NO. _____; (X) ASCS PHOTO; ( ) OTHER _____

NOTES: 4/5/99 I spoke w/ Mrs. Freeburg today. She has 3 water rights for the SWNW, 10, 8, + 30 acres. By looking at the IDWR Blueline + ASCS photo, I could not determine if all 40 acres were covered by these 3 rights, all 40 looked irrigated & looked at the tax lot info and 3 parcels have been sold. The tax lot info showed the Freeburg's with 34.5 acres remaining. Mrs Freeburg said their right orgenally covered all 40 acres. When the sold off some property they did not sell the water rights. She said all water rights should now be on the remaining 34.5 acres.
6/22/99 Upon looking @ this further, I am recommending the 40 acres not to exceed .02 cfs per acre when combined otherwise this would be excessive flow. If claimants do not agree, then it will be up to them to prove they

RECOMMENDATIONS:

TOTAL ACRES: ~~34.5~~ 40 N/A(__)

REVIEWED BY: SB DATE: 4/5/99

did not sell the water w/ the property & an excessive flow analysis will be needed. SB 6/22/99

PURPOSE OF USE, PERIOD OF USE, DIVERSION RATE AND DIVERSION VOLUME REVIEW SHEET CLAIM NUMBER: A65-03121A

A. AJ CLAIMED USES:

	PURPOSE OF USE	PERIOD OF USE (MONTH/DAY)	DIV. RATE FOR EACH USE	DIV. VOL. FOR EACH USE
A65-03121A	IRRIGATION	FROM 04-15 TO 10-15	0.200 CFS	
		TOTAL DIVERSION RATE/VOLUME	0.200 CFS	

B. WR RECORDED USES:

	PURPOSE OF USE	PERIOD OF USE (MONTH/DAY)	DIV. RATE FOR EACH USE	DIV. VOL. FOR EACH USE
65-03121A	IRRIGATION	FROM 04-15 TO 10-15	0.200 CFS	
		TOTAL DIVERSION RATE/VOLUME	0.200 CFS	

C. DOES THE CLAIMED PURPOSE OF USE CORRECTLY DESCRIBE THE WATER USE? Y(X) N(__)

D. IS THE CLAIMED PURPOSE OF USE THE SAME AS DESCRIBED IN THE WATER RIGHT FILE? N/A(__) Y(X) N(__)

* IF NO, AND IF THE ACTUAL WATER USE IS VERIFIED AS AN ACCOMPLISHED CHANGE IN PURPOSE OF USE, DESCRIBE THE INJURY ANALYSIS PERFORMED AND ENTER FLAG "C" WITH THE APPROPRIATE EXPLANATORY CODE.

E. SHOULD THE CLAIMED PURPOSE OF USE BE VERIFIED BY FIELD EXAM? Y(__) N(X)

F. DOES THE CLAIMED PERIOD OF USE CONFORM TO IDWR STANDARDS? Y(X) N(__)

G. SHOULD THE PERIOD OF USE BE RECOMMENDED TO IDWR STANDARDS? Y(__) N(__)

* IF THE RECOMMENDED PERIOD OF USE IS DIFFERENT THAN IDWR STANDARDS, EXPLAIN IN NOTES BELOW.

H. IS THE CLAIMED DIVERSION RATE FOR EACH USE THE SAME AS DESCRIBED IN THE WATER RIGHT FILE? N/A(__) Y(X) N(__)

* IF NO, DESCRIBE IN NOTES BELOW HOW THE RECOMMENDED DIVERSION RATE FOR EACH USE WAS DETERMINED.

I. SHOULD THE CLAIMED DIVERSION RATE FOR EACH USE BE VERIFIED BY FIELD EXAM? N/A(__) Y(__) N(X)

J. IS THE CLAIMED DIVERSION VOLUME FOR EACH USE THE SAME AS DESCRIBED IN THE WATER RIGHT FILE? N/A(X) Y(__) N(__)

* IF NO, DESCRIBE IN NOTES BELOW HOW THE RECOMMENDED DIVERSION VOLUME FOR EACH USE WAS DETERMINED.

K. SHOULD THE CLAIMED DIVERSION VOLUME FOR EACH USE BE VERIFIED BY FIELD EXAM? N/A(X) Y(__) N(__)

NOTES:

AJ CLAIM TOTAL DIVERSION RATE: 0.200 CFS

WR ROOT RIGHT TOTAL DIVERSION RATE: 0.200 CFS

A. IS THE CLAIMED TOTAL DIVERSION RATE THE SAME AS DESCRIBED IN THE WATER RIGHT FILE? N/A(___) Y(X) N(___)

B. CAN THE CLAIMED TOTAL DIVERSION RATE BE VERIFIED USING THE WATER RIGHT FILE? N/A(___) Y(___) N(X)

* ALL CLAIMS BASED ON BENEFICIAL USE (INCLUDING POSTED NOTICES AND STATUTORY CLAIMS) REQUIRE A FLOW MEASUREMENT.

C. IS THERE ANY INDICATION THAT THERE HAS BEEN A FIVE YEAR PERIOD OF CONTINUOUS NONUSE OF THIS RIGHT, OR ANY PORTION OF THE DIVERSION RATE? Y(___) N(X)

* IF AN AMOUNT SMALLER THAN THE ORIGINAL DIVERSION RATE IS CLAIMED AND A FIELD EXAM IS NOT REQUIRED, EXPLAIN IN NOTES.

D. SHOULD THE CLAIMED DIVERSION RATE BE VERIFIED BY FIELD EXAM? Y(___) N(X)

E. FLOW MEASUREMENT

MEASUREMENT METHOD _____, SEE ATTACHED CALCULATIONS.

F. RATE/VOLUME CALCULATIONS: (IRRIGATION)

1a. IRRIGATION RATE 1b. CALCULATIONS

ACRES 10 x 0.02 CFS/ACRE = .20 CFS
(Taken from pou review)

IS A DIVERSION RATE PER ACRE GREATER THAN 0.02 CFS/ACRE CLAIMED? Y(___) N(X)

IF YES, IS AN ADDITIONAL WATER USE FORM FILED AND ATTACHED? Y(___) N(___)

2. IRRIGATION DIVERSION VOLUME

CLAIMED DIVERSION VOLUME = AF/A

ACRES _____ x DIVERSION VOL. AF/A FOR AREA _____ =

TOTAL DIVERSION VOLUME _____ AF/A

3. IRRIGATION CONSUMPTIVE USE

CLAIMED CONSUMPTIVE USE = 30.0 AF/A

ACRES _____ x CONSUMPTIVE VOL. AF/A FOR AREA _____ =

TOTAL CONSUMPTIVE USE _____ AF/A

4. CALCULATIONS FOR USES OTHER THAN IRRIGATION: SEE BELOW (___) OR SEE ATTACHMENT (___)

NOTES: All 3 Rights, 65-8776 65-7138
~~are combined into a PPD~~
6/22/99 P.O.U w/i 40 acres not to exceed .02 cfs
per acre at field headgate.

WR RECORD CONDITIONS/REMARKS:

RECOMMENDATIONS: CHECK HERE IF RECOMMENDED AS CLAIMED (✓)

REC. PURPOSE OF USE	REC. PERIOD FROM	TO	REC. DIV RATE CFS DATABASE	EXAMINER	REC. DIV VOL. AF/A DATABASE	EXAMINER	REC. CONS. USE DATABASE	EXAMINER
IRRIGATION	04-15	10-15	0.200				30.0	
TOTAL FOR THIS RIGHT			0.200				~~30.0~~	

NON-IRRIGATION USES CLAIMED:

NON-IRRIGATION USES RECOMMENDED: CHECK HERE IF RECOMMENDED AS CLAIMED (___)

REVIEWED BY: _____ DATE: _____

FLAG: ____

STANDARD CONDITIONS (CODE):

STANDARD REMARKS (CODE): POU 1 ~~E14~~ ~~K06~~ QNT E38

EXP F05

EXPLANATORY CONDITIONS (CODE):

EXPLANATORY REMARKS (CODE):

A. CHECK ONLY THE FOLLOWING THAT APPLY:

	ACCEPTED AS CLAIMED	NEEDS REVIEW
OWNERSHIP	(X)	( )
FORFEIT/ABANDON	( )	( )
ADDITIONAL DIV. AMOUNT	( )	( )

B. SPLIT WATER RIGHT REVIEW

ROOT WATER RIGHT NUMBER: 65-03121

	DATABASE	EXAMINER	
TOTAL DIVERSION RATE OF WR SPLITS	0.800	_____	CFS

SPLITS:

OLD RIGHT NUMBERS	CURRENT CLAIM NUMBERS	DIVERSION RATE	CURRENT "R" CLAIM NUM.	"R" DIV. RATE	WR RIGHT NUMBERS	DIVERSION RATE
-	A65-03121A	0.200	-		65-03121A	0.200
-	A65-03121X	0.600	-		65-03121X	0.600
	TOTAL CFS	0.800				0.800

DIVERSION RATE REVIEW

	DATABASE	FIELD EXAMINER
DO THE SUM CFS RATE OF THE SPLITS EQUAL THE ROOT RIGHT CFS RATE? (Y/N)	N	Y(X) N(___)
IF NO, IS THE WRITTEN REVIEW DESCRIBED BELOW (___) OR SEE ATTACHMENT (___)?		

NOTES:

AUTHENTICATION:

SIGNATURE: Dana Boer DATE: 4/5/99

NAME OF FIELD EXAMINER: _____ TITLE: _____

MAPS AND AERIAL PHOTOGRAPHS USED TO REVIEW THIS NOTICE OF CLAIM TO A WATER RIGHT

TYPE OF MAP OR PHOTOGRAPH (CHECK IF USED)	IF USED, SUPPLY APPROPRIATE DATE AND OTHER INFORMATION		COPY INCLUDED IN FILE?
(X) ORTHOPHOTOQUAD	DATE OF PHOTO 1981	IDWR ID NO. 360	Y(X) N( )
(X) TOPOGRAPHIC	DATE FIELD CHECKED 1973	IDWR ID NO. 360	Y(X) N( )
( ) NAPP	DATE OF PHOTO	IDWR ID NO.	Y( ) N( )
(X) ASCS AERIAL PHOTO	DATE OF PHOTO 7/17/61		Y(X) N( )
( ) ASCS COLOR SLIDE	DATE OF PHOTO		Y( ) N( )
( ) BLM OR USFS AERIAL PHOTO	DATE OF PHOTO		Y( ) N( )
( ) TOWNSHIP SURVEY (GOVERNMENT PLAT)	DATE OF SURVEY		Y( ) N( )
( ) SCS SOIL SURVEY MAP	DATE ISSUED		Y( ) N( )
( ) SUBDIVISION PLAT MAP	DATE OF MAP		Y( ) N( )
(X) OTHER Taxlot Info	DATE 1994		Y(X) N( )
(X) OTHER GIS map	DATE 1999		Y(X) N( )
(X) OTHER Blue line	DATE ?		Y(X) N( )

LIST OF ATTACHMENTS (CHECK IF ATTACHED)	IF ATTACHED, SUPPLY APPROPRIATE INFORMATION		NO. OF PAGES	NOTES
( ) LICENSING FIELD EXAM	DATE OF FIELD EXAM			
( ) WATER RIGHT LICENSE	DATE LICENSE SIGNED			
( ) IDWR APPROVED TRANSFER	DATE TRANSFER APPROVED			
( ) SYSTEM DESCRIPTION	DATE DRAWN			
( ) PHOTOGRAPHS	DATE(S) PHOTOS TAKEN			
( ) SPLIT RIGHT REVIEW	DATE REVIEW COMPLETED			
( ) HUBBLE ANALYSIS	DATE ANALYSIS COMPLETED			
( ) CONVEYANCE LOSS ANALYSIS	DATE ANALYSIS COMPLETED			
( ) FLOW MEASUREMENT CALCULATIONS	DATE SYSTEM MEASURED			
(X) OTHER Notice of Claim to WR	DATE	6/16/77	1	
( ) OTHER	DATE			

STATE OF IDAHO
DEPARTMENT OF WATER RESOURCES
ADJUDICATION CLAIM VERIFICATION REPORT

00:00:09
03/26/99

PAGE: 15
QUICKLOOK INFORMATION

38
CLAIM NUMBER: A65-03121A

WR ELEMENT	DATA DISCREPANCY Y/N	CORRESPONDENCE SENT/RECEIVED BY WHOM/DATE	FIELD EXAM BY WHOM/DATE	CHANGE CLAIM Y/N	ELEMENT DOCUMENTED WHOM/DATE	COMPLETED REVIEW WHOM/DATE	COMPLETED DATA ENTRY WHOM/DATE	VERIFIED DATE WHOM/DATE
PRIORITY DATE				N	Decree	4-5-99 SB		
POINT OF DIV								
SOURCE	Y							
PLACE OF USE	Y							
DIV. AMOUNT CFS/VOLUME								
CONSUMPTIVE USE	-							
PURPOSES OF USE								
PERIOD OF USE								
BASIS OF CLAIM	Y							
REMARKS	Y							

BARCODE UPDATED
WHOM/DATE

WATER RESOURCES

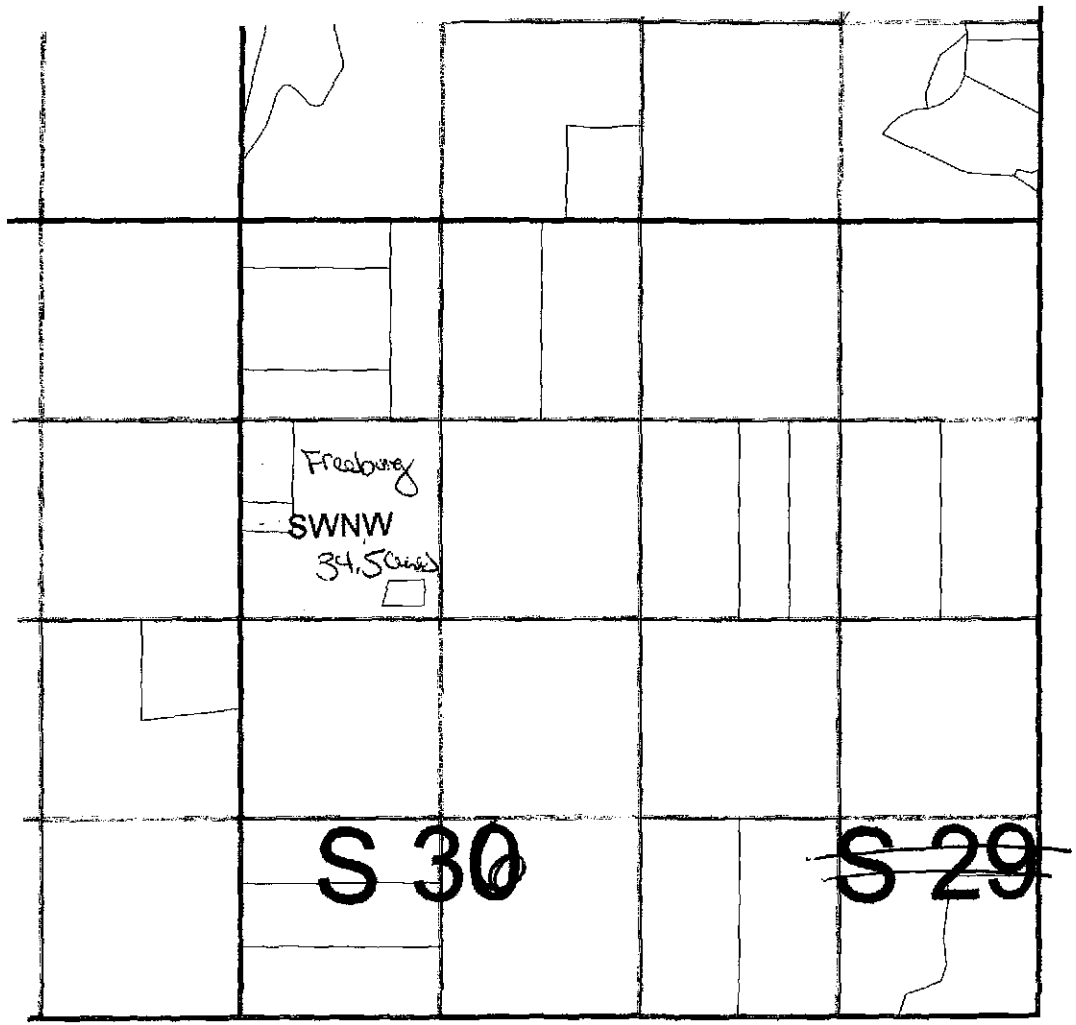



1987 NAPP Photo

0 0.25 0.5 0.75 Miles

IDAHO—VALLEY CO.

S60 1973 7.5 MINUTE SERIES (TOPOGRAPHIC)

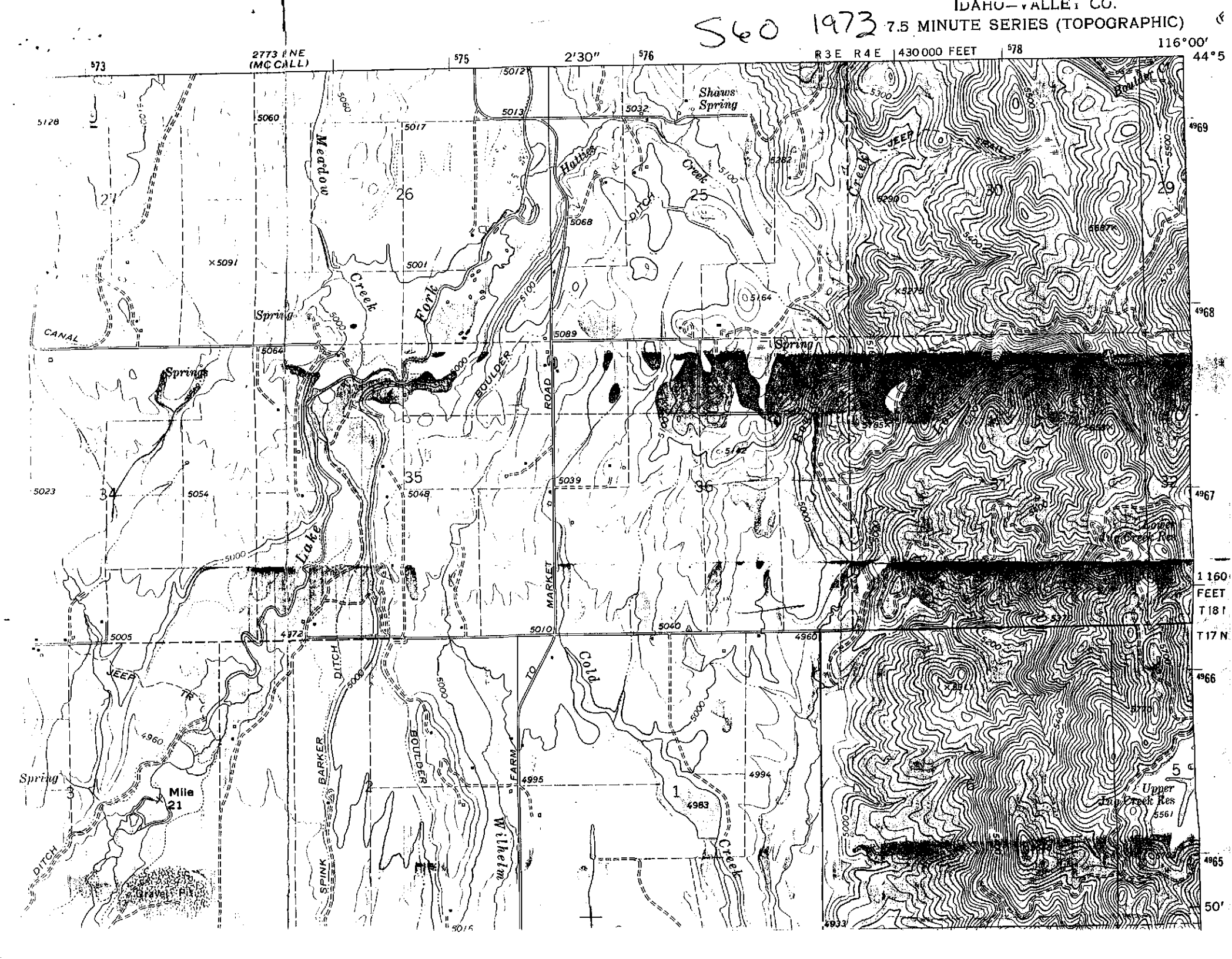

DRY
DRY
DRY
DRY
DRY
57 Ac
WASTE WATER
CLAIM
INIT SB
T.8N R.3E S.36 Q/Q SWNW
P/D
SCALE 8" = 1 mile
PHOTO ID. 2BB-74 DATE 7/17/61


DRY
Patton site

IN THE DISTRICT COURT OF THE THIRD JUDICIAL DISTRICT
OF THE STATE OF IDAHO, IN AND FOR THE COUNTY OF Valley

IN THE MATTER OF THE GENERAL DETERMINATION OF RIGHTS TO THE USE OF PAYETTE RIVER DRAINAGE BASIN. NOTICE OF CLAIM TO A WATER RIGHT

IDENT. NO. 65-3121A MAP NO.

RECEIVED
Department of Water Resources
Western Regional Office

Notice is hereby given that Edward G. Freeburg (Name of Claimant)

Route 1, Box 91 McCall, ID 83638 (Mailing Address), claims a right to the diversion and beneficial use of the surface or groundwater, of or tributary to

The extent and nature of said claim is as follows:

(1) Date of priority: (When was the water first applied to a beneficial use, or date that permit was issued) July 9, 1919

(2) Describe the source of water: (Name of stream, lake, spring, etc., or groundwater) Boulder Creek

(3) Describe the purpose for which the water has been used and the time during the year when you have used the right claimed:

30 AF Quantity .2 cfs (CFS, GPD, AF.) Use Irrigation (Domestic, irrigation, stock, etc.) Period of Use From May 15 (Mo., Day) To Oct 15 (Mo., Day) (Both Dates Inclusive)

Quantity _____ (CFS, GPD, AF.) Use _____ (Domestic, irrigation, stock, etc.) Period of Use From _____ (Mo., Day) To _____ (Mo., Day) (Both Dates Inclusive)

Quantity _____ (CFS, GPD, AF.) Use _____ (Domestic, irrigation, stock, etc.) Period of Use From _____ (Mo., Day) To _____ (Mo., Day) (Both Dates Inclusive)

(4) .2 cfs (CFS, GPD, AF.) TOTAL QUANTITY CLAIMED.

(5) A) Point of Diversion: Give location of point where water is diverted from its source SE ¼ NE ¼, Sec. 25, Twp. 18N, Rge. 3E, B.M.; additional points:

B) Describe means of diversion of water: (Pump and pipeline, well, diversion dam, reservoir, length of ditch and field, etc.) Give sizes and capacities; be as specific as possible.

(6) A) Describe location of use by listing number of irrigated acres within each 40-acre tract in appropriate box. If use is not for irrigation, place an "X" in appropriate box to show location.

T	R	SEC.	NE¼				NW¼				SW¼				SE¼				TOTAL
			NE¼	NW¼	SW¼	SE¼	NE¼	NW¼	SW¼	SE¼	NE¼	NW¼	SW¼	SE¼	NE¼	NW¼	SW¼	SE¼	
18N	3E	36							~~10~~										~~10~~
									~~2~~										~~2~~ 10
									10										

Total No. of acres ~~10~~ 10

B) If water is used for other than irrigation, fully describe that use, being as specific as possible:

(7) Effluent, sewage waste, or return water from this use is discharged into

(8) If you are claiming water as a member of an organization, list name of organization.

(9) Remarks This right when combined with rights 65-8776, 65-7138 shall not exceed .2 CFS/A nor more than 3 AF/A

(10) Basis of claim (Check one)
☐ A) Right based on diversion and beneficial use.
X (B) Right decreed by court, cite title of case. Roseberry Irrigation District Vs. Clarence Shaw
☐ C) Right based on application, permit, license, or claim filed with the Idaho Department of Water Administration.

Be it known that the undersigned, after being duly sworn on oath, depose(s) and say(s) that all statements included herein are true and accurate to the best of (his, her, their) knowledge.

(Date)

Individual
Edward G. Freeburg (Signature of Claimant)
Leona Freeburg (Signature of Spouse)

Organization
(Signature of Authorized Agent)

State of Idaho
County of Valley
On this 12th day of June, in the year 1979, before me, a notary public, personally appeared Edward G. Freeburg known to me to be the person(s) whose name(s) are subscribed to the above instrument, and acknowledged to me that (he, she, they) executed the same.

Notary Public residing at McCall, Idaho

My commission expires 11-15-1980

7/12/77 KEYPUNCHED KP

6/20/77 GKN

Idaho Dept of Water Resouces

Claim No(s): 65-03121A,
65-07138, 65-08776
Claimant(s): Freeburg
T18N, R03E, S 36
Prepared by: Sue Bock
Date: 06/22/1999



Place of Use

Point of Diversion

Section lines

1/4 1/4 lines

N
W E
S

0 0.25 0.5 0.75 Miles

1987 NAPP Photo