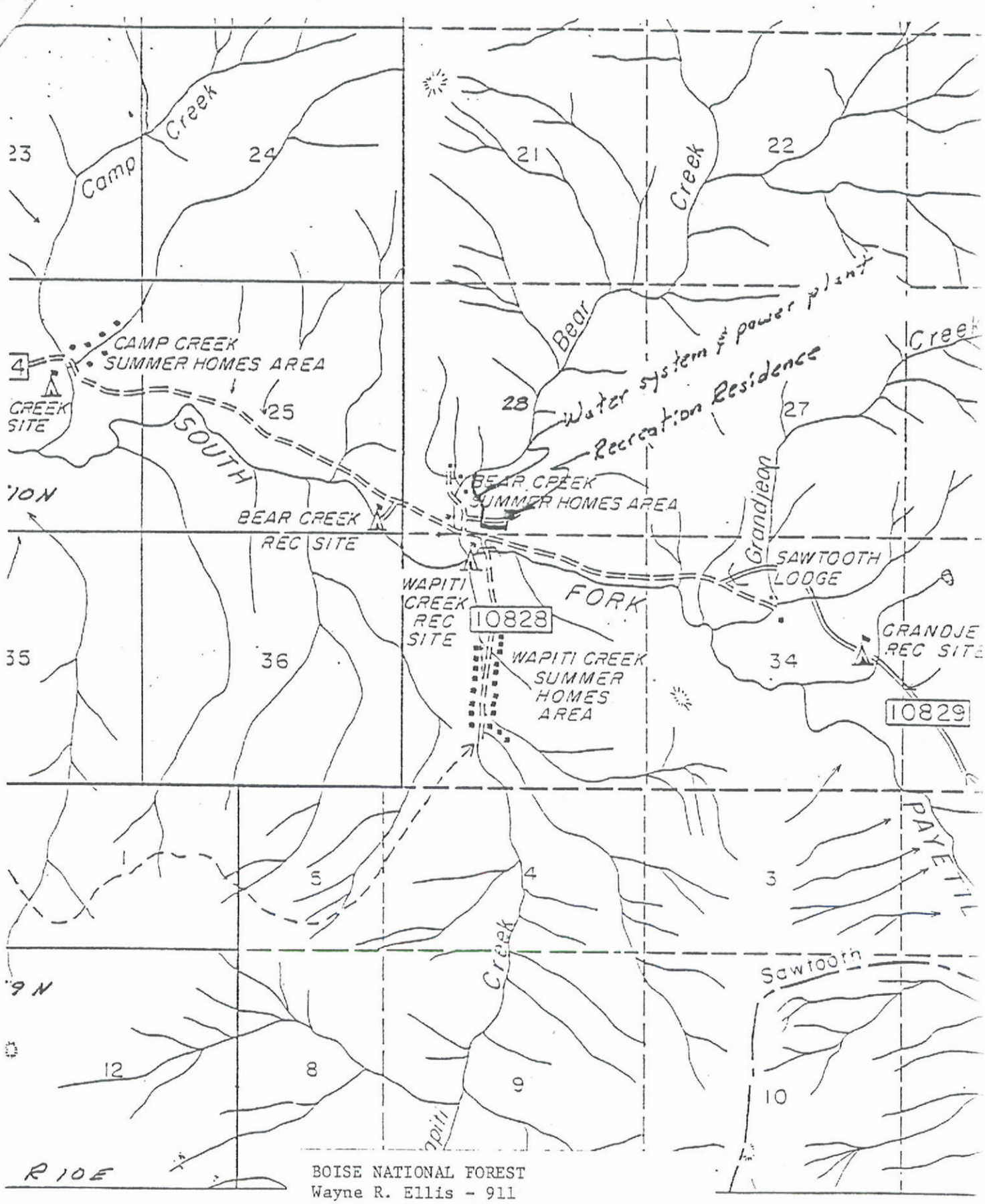

BOISE NATIONAL FOREST
Wayne R. Ellis - 911
Section 28, T. 10 N., R. 11 E., B.M.
Lowman RD, D-5

MICROFILMED
SEP 1 8 1992

nstructed by Photogram.

4500

State of Idaho
License and Certificate of Water Right

Water License No. 18123 Amount 2 second feet

Water District No. Priority June 7, 1935

THIS IS TO CERTIFY that HENRY L. SINGER

of Boise, Idaho made application for a permit to appropriate the public waters of the State of Idaho dated June 7 1935, that Permit No. 18123 was issued under said application that Certificate of Completion of works, with a carrying capacity of 2 second feet was issued thereunder on June 17, 1940, showing that said works were completed on the 14th day of June 1940; and that on the 19th day of February 1945

HENRY L. SINGER

of Boise State of Idaho made proof to the satisfaction of the State Reclamation Engineer of Idaho, of the right to use the waters of Buer Creek tributary of So. fork Payette River for the purpose of power and domestic uses under Use Permit No. 18123 of the Department of Reclamation and that said right to the use of said waters has been perfected in accordance with the laws of Idaho, and is hereby confirmed by the State Reclamation Engineer of Idaho and entered of record in Volume 8 of Licenses at page 4500 on the 22nd day of November 1949

The right hereby confirmed dates from June 7 1935;

The Point of Diversion is located

in the SW ¼ SW ¼, Sec. 28, Tp. 10 N., R. 11 E., B. M. Boise County

That the amount of water to which such right is entitled and hereby confirmed, for the purposes aforesaid, is limited to an amount actually needed and beneficially used for said purposes, and shall not exceed Two (2) cubic feet per second.

Description and location of use:

Twp.	Range	Sec.	Forty-acre Tract	No. Acres Described in Permit	No. Acres Actually Irrigated
			NE¼ NW¼ Section 33, Township 10 North, Range 11 East, B.M.		

The right to the use of the water aforesaid hereby confirmed is restricted to the lands or place of use herein described, as provided by the laws of Idaho.

WITNESS the seal and signature of the State Reclamation Engineer, affixed at Boise, Idaho, this 22nd day of November 1949

MARK R. KULP
State Reclamation Engineer

(SEAL)

65 9890

Form 21

STATE OF IDAHO
DEPARTMENT OF RECLAMATION
BOISE, IDAHO

REPORT OF ENGINEER

Permit No. 1B123

This proof is for Beneficial use. In Water District No.

1. Name of applicant Henry L. Senger, 1101 No. 20th Street, Boise, Idaho.

2. Source of water supply Bear Creek, a tributary of So fork Payette River

3. Location of point of diversion: Is in the (Unsurveyed) SW¼NW¼ of Section 30

T. 10 N. R. 11 E. County of Boise

4. Describe works as they exist, giving dimensions and capacities of same: A Rock Wing Dam 30 feet long X 2 feet high. A Concrete Headgate structure of 5 foot base, 3 foot top length and 2 feet wide with roof and walls 3 inches thick. A board flume discrarges into a ditch of 2 feet width and 1 foot depth (Max). A Concrete Pressure Box at head of pipe line, 2 feet wide, 6 feet long, and 3 feet deep. 400 feet of steel and wood pipe. A 36 inch Pelton Turbine drives a "National Electric" Generator. 10 KW., 1600 R.P.M., 220 Volts.

5. Water is used for: Power and domestic purposes.

6. State whether or not water has been turned into works of diversion: Yes indeed.

7. List legal subdivisions of lands to be irrigated. If proof is for beneficial use, give exact number of acres under cultivation in each forty-acre tract. (Describe manner and place of use if for other than irrigation): Place of use. NE¼NW¼ Section 31, Twp. 10 N., Range 11 E., B.M. (Unsurveyed)

(Submit map on attached plat, showing location and details of above description.

8. What large stream would the water here appropriated finally reach? Payette River

Remarks:

The Power Plant discharges over a cippoletti weir a short distance below point of use, and a measurement, taken despite some static interference indicated a use of 2.31 Second Feet.

NOTE: Reference to survey plans in the Public Survey Office in Boise indicates that Townships 10 and 11 North, Range 11 East, will be only four miles wide instead of the standard width. The result of this condition will be to designate the Southwest sections of these townships as No. 33 instead on No. 31, as had been assumed, and assumed Section 30 would be Section 28.

This examination was made on the 25th day of August, 1945

(Signed) Fred A. Dolman
Examiner

Point of Diversion
T 10 N R 11 E B.M.
Forest
Ted Wegener
Ditch
Private
Service
National
Telephone
Pipe Line
End of Ditch
Beginning of Pipe Line
Cor No 12
H.E.S. No 604
H.L. Senger
Home Site Boundary
Road
Private
Power Plant
Point of Use and Return
Line
Culvert
Road to Grandjean
Cor No 4
River
Bear
Pavette
Boise

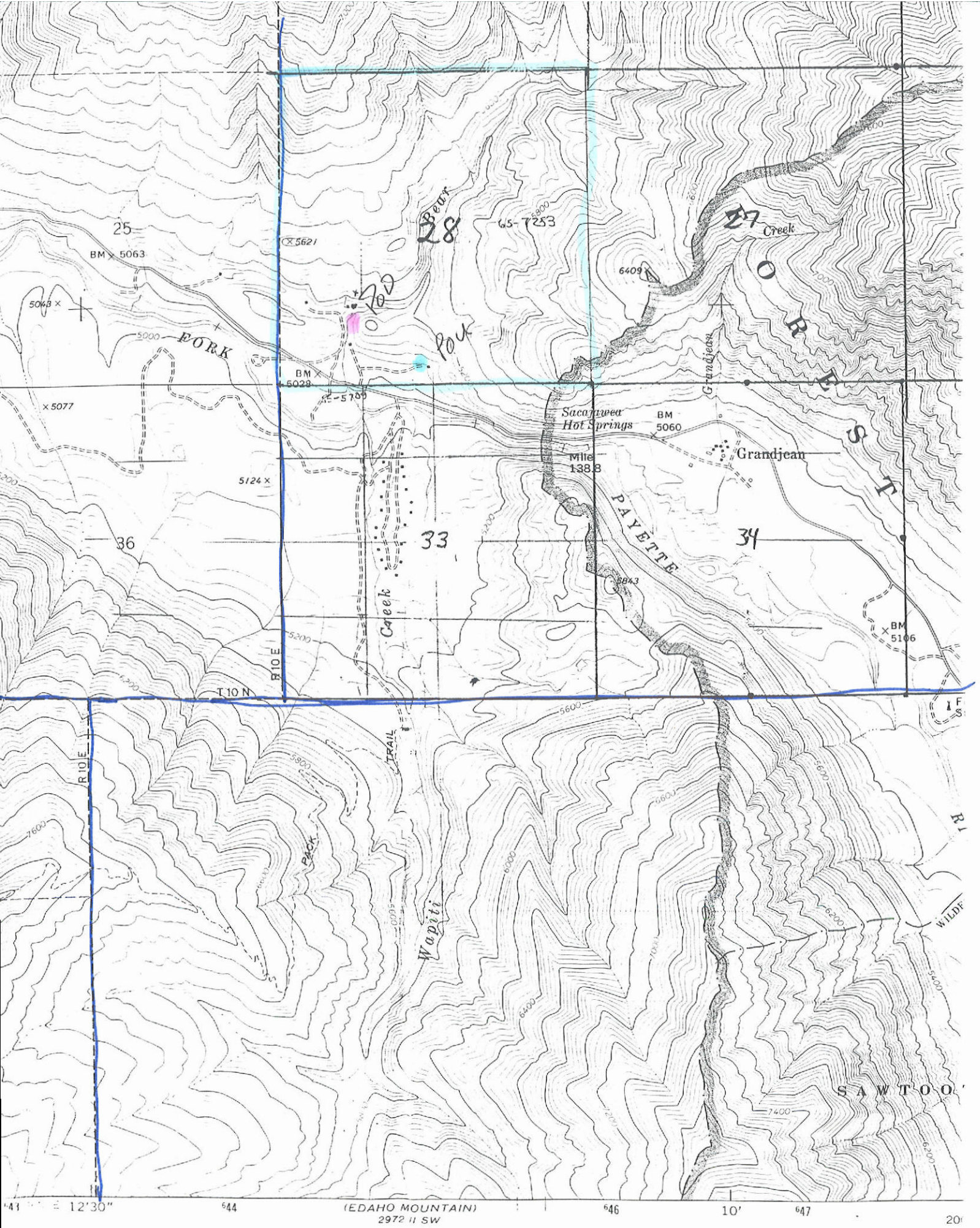
25
BM 5063
5063
5621
28
GS-7253
27
Creek
6409
O R E S T
Bear
Fork
FORK
BM 5028
5700
5077
Sacajawea Hot Springs
BM 5060
Grandjean
Mile 138.8
5124
36
33
34
PAYETTE
6843
Creek
BM 5106
R 10 E
T 10 N
TRAIL
PACK
Wapiti
WILDE
SAWTOO
(EDAHO MOUNTAIN)
2972 II SW
12'30"
10'
SCALE 1:24 000
1 MILE

IN THE DISTRICT COURT OF THE FIFTH JUDICIAL DISTRICT OF THE STATE OF IDAHO,
IN AND FOR THE COUNTY OF TWIN FALLS

IN RE THE GENERAL ADJUDICATION
OF RIGHTS TO THE USE OF WATER FROM
THE SNAKE RIVER BASIN WATER SYSTEM.

CIVIL CASE NUMBER: 39576

Ident. Number: **A65-02390**
Date Received: 7/28/1989
Receipt No: W003870
Received By: LW

NOTICE OF CLAIM TO A WATER RIGHT
ACQUIRED UNDER STATE LAW

1. Name: WAYNE RICHARD ELLIS 208-336-0808
   Address: 511 CASHMERE RD.
   BOISE, ID 83702

2. Date of Priority: JUN 07, 1935

3. Source: BEAR CREEK Trib. to: PAYETTE RIVER, SOUTH FORK

4. Point of Diversion:

Township	Range	Section	1/4 of	1/4 of	1/4	Lot	County
10N	11E	28		SW	SW		BOISE

5. Description of diverting works:
   LOG DAM DIVERSION TO DITCH, PENSTOCK, GENERATOR (10 KW)

6. Water is used for the following purposes:

Purpose	From	To	C.F.S	(or)	A.F.A.
POWER	01/01	12/31	2.000		

7. Total Quantity Appropriated is:
   2.000 C.F.S. (and/or) A.F.A.

8. Total consumptive use is Acre Feet Per Annum.

9. Non-irrigation uses:
   DOMESTIC POWER USAGE

10. Place of Use:

Township	Range	Section	1/4 of	1/4	Lot	Use	Acres
10N	11E	28	SE	SW		POWER	

11. Place of use in counties: BOISE

MICROFILMED
SEP 1 8 1992

12. Do you own the property listed above as place of use? YES

13. Other Water Rights Used:
    A65-02738

14. Remarks:
    CHANGE FROM TWO POD TO ONE POD.

15. Basis of Claim: DECREED
    Case Number:
    Court :
    Decree date: 1/21/1986

STATE OF IDAHO		A & C CORP., ET AL.
Decree Plaintiff	vs	Decree Defendant

MICROFILMED
SEP 1 8 1992

16. Signature(s)

(a.) By signing below, I/We acknowledge that I/We have received, read and understand the form entitled "How you will receive notice in the Snake River Basin Adjudication." (b.) I/We do ____ do not ✓ wish to receive and pay a small annual fee for monthly copies of the docket sheet.

Number of attachments: 1

For Individuals:

I/We do solemnly swear or affirm that the statements contained in the foregoing document are true and correct.

Signature of Claimant(s): X [signature] Date: X 28 July, 89

_____ Date: _____

State of Idaho)
) SS.
County of Ada)

Subscribed and sworn (or affirmed) before me this 28 day of July 19 89

Linda Werner
Notary Public

Seal

Residing at Linda A. Werner ~~Residing at Boise, Idaho~~

My Commission ~~Expires~~ My Commission Expires December 8, 1994

MICROFILMED
SEP 18 1992

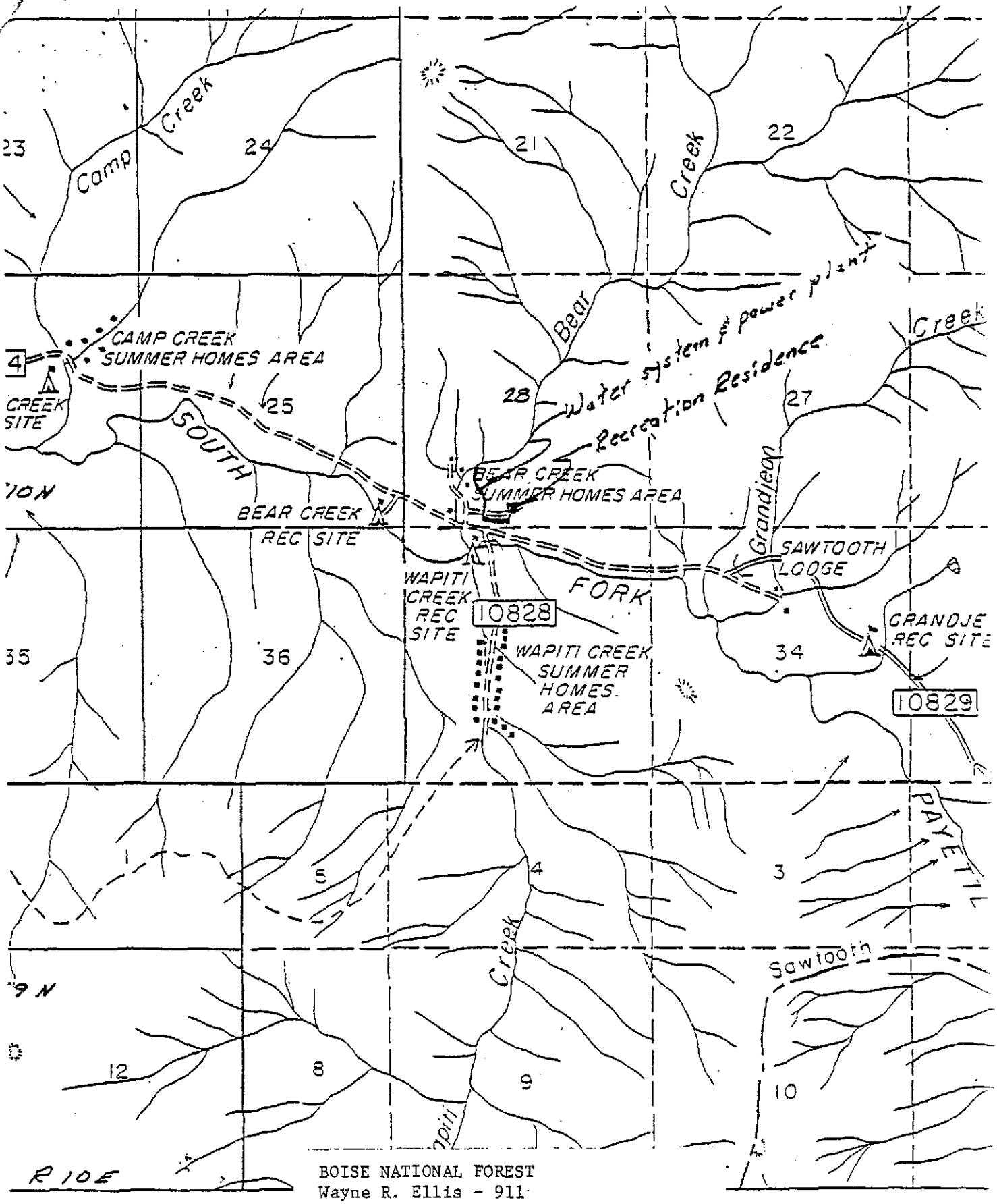

BOISE NATIONAL FOREST
Wayne R. Ellis - 911
Section 28, T. 10 N., R. 11 E., B.M.
Lowman RD, D-5

MICROFILMED
SEP 1 8 1992

nstructed by Photoprint.

OWNER CODE	NAME & ADDRESS	PRIORITY DATE	WATER USE	USE PERIOD FROM	TO	DIVERSION RATE	DIVERSION VOLUME
C	WAYNE RICHARD ELLIS 511 CASHMERE RD BOISE ID 83702 (208) 336-0808	06/07/1935	POWER	01-01	12-31	2.000 CFS	
				TOTAL DIVERSION:		2.000 CFS	

Water Source: BEAR CREEK Tributary to: PAYETTE RIVER, SOUTH FORK Stage: DECREED

Point(s) of Diversion: T10N R11E S28 SWSW BOISE County

Place of use Legal Description for: POWER

T	R	S	NE: NENE Lt Ac	NE: NWNE Lt Ac	NE: SWNE Lt Ac	NE: SENE Lt Ac	NW: NENW Lt Ac	NW: NWNW Lt Ac	NW: SWNW Lt Ac	NW: SENW Lt Ac	SW: NESW Lt Ac	SW: NWSW Lt Ac	SW: SWSW Lt Ac	SW: SESW Lt Ac	SE: NESE Lt Ac	SE: NWSE Lt Ac	SE: SWSE Lt Ac	SE: SESE Lt Ac
10N	11E	28												P				

POU County: BOISE

Other Rights: A65-02738

Dates: Exam Made Date: Verified Date: Objection Filed Date:

Misc: Water District Number: 65 Field Inspection Flag:
Presumption Flag: C

Comments: Date: 04/06/1999 User-ID: SVANHOFF Subject: COPIED FROM REMARKS
CHANGE FROM TWO POD TO ONE POD.

Audit: 04/06/99 SVANHOFF 11/16/99 SVANHOFF 01/25/00 SVANHOFF

IDAHO DEPARTMENT OF WATER RESOURCES
ADJUDICATION CLAIM PROFILE REPORT
(REGIONAL)

OWNER CODE	NAME & ADDRESS	PRIORITY DATE	WATER USE	USE PERIOD FROM TO	DIVERSION RATE	DIVERSION VOLUME
C	WAYNE RICHARD ELLIS 511 CASHMERE RD BOISE ID 83702 (208) 336-0808	06/07/1935	POWER	01-01 12-31	2.000 CFS	
				TOTAL DIVERSION:	2.000 CFS	

Water Source: BEAR CREEK Tributary to: PAYETTE RIVER, SOUTH FORK Stage: DECREED

Point(s) of Diversion: T10N R11E S28 SWSW BOISE County

Place of use Legal Description for: POWER

			NE				NW				SW				SE			
			NENE	NWNE	SWNE	SENE	NENW	NWNW	SWNW	SENW	NESW	NWSW	SWSW	SESW	NESE	NWSE	SWSE	SESE
T	R	S	Lt Ac	Lt Ac	Lt Ac	Lt Ac	Lt Ac	Lt Ac	Lt Ac	Lt Ac	Lt Ac	Lt Ac	Lt Ac	Lt Ac	Lt Ac	Lt Ac	Lt Ac	Lt Ac
10N	11E	28												P				

POU County: BOISE

Non-Irrigation Uses: POWER

Other Rights: A65-02738

Dates: Exam Made Date: Verified Date: Objection Filed Date:

Misc: Water District Number: 65 Field Inspection Flag:
Presumption Flag: C

INDICATES TOTAL SOURCE: BEAR CREEK TRIBUTARY TO: SOUTH FORK, PAYETTE RIVER

RIGHT NUMBER	NAME AND ADDRESS	PRIORITY DATE	USE	USE PERIOD FROM	TO	MAX AMOUNT MAX RATE	DIVERSION POINT	PLACE OF USE AND ACREAGE	BASIS FOR RIGHT
65-2390	ROSANBALM, CLIFFORD R. BOX 786, EMMETT, IDAHO 83617	6/ 7/1935	POWER	1/ 1	12/31	--- AFA 2.00 CFS	SWSW S28 T10N R11E	SESW S28 T10N R11E	LICENSE
65-9669	IDAHO FIRST NATIONAL BANK (TRUSTEE) & FALKNER, HENRY P.O. BOX 7928, BOISE, IDAHO 83707	9/ 1/1954	DOMESTIC	1/ 1	12/31	1.20 AFA .01 CFS	NWSW S33 T10N R11E	NWSW S33 T10N R11E	BENEFICIAL USE
65-2738	ROSANBALM, CLIFFORD R. BOX 786, EMMETT, IDAHO 83617	8/14/1963	POWER	1/ 1	12/31	--- AFA 1.00 CFS	SWSW S28 T10N R11E	SESW S28 T10N R11E	LICENSE
65-2730	VAN ATTA, A. M. 115 HILL DROP STREET, CALDWELL, IDAHO 83605	9/ 7/1963	DOMESTIC	1/ 1	12/31	1.20 AFA .04 CFS	SWNE S28 T10N R11E	NWSW S28 T10N R11E	LICENSE

INDICATES TOTAL SOURCE: BEAR GULCH TRIBUTARY TO: SQUAW CREEK

RIGHT NUMBER	NAME AND ADDRESS	PRIORITY DATE	USE	USE PERIOD FROM	TO	MAX AMOUNT MAX RATE	DIVERSION POINT	PLACE OF USE AND ACREAGE	BASIS FOR RIGHT
65-11254	SHULTZ, CAROL A. 2008 EAST LINDEN, CALDWELL, IDAHO 83605 REMARKS: THIS RIGHT WHEN COMBINED WITH RIGHT 65-11253 SHALL PROVIDE NO MORE THAN .02 CFS NOR 2.6 AFA FOR DOMESTIC AND STOCKWATER USE.	4/ 1/1963	DOMESTIC	1/ 1	12/31	1.20 AFA .02 CFS	SENW S11 T12N R 1E	SAME AS OTHER USE	BENEFICIAL USE
			STOCKWATER	1/ 1	12/31	.70 AFA .02 CFS		SAME AS OTHER USE	
			IRRIGATION	4/ 1	11/ 1	--- AFA .10 CFS *---*AFA *.10*CFS		SWNE1 S1 S11 T12N R 1E *5*	

INTER-DEPARTMENT MEMO — 1

FROM Jan

DATE 3/6/90

TO File for Claim #'s A65-02738, 02390 &
A65-10465

SUBJECT

Refund of late fees ($150)
for all of the above have
been done. Chd 3/6/90.

Jan
SIGNATURE

MICROFILMED
SEP 18 1992

Form 42-1409(10)
5/88

Date Received 7-28-89

approved

State of Idaho
Department of Water Resources

REQUEST FOR EXTENSION OF TIME TO FILE ADJUDICATION CLAIM(S)

The Idaho Department of Water Resources will consider this form as a request that the claimant be granted an additional period of time in which to file claim(s) beyond the 90 days allowed by Section 42-1409(10), Idaho Code.

Wayne R. Ellis
Name of Claimant

511 Cashmere Rd.
Post Office Address

Boise ID 83702
City, State, Zip Code

Boise
County(s) where Place of Use is located

May 19, 1989
Date Claim Originally Due

65-10465, 65-02390, 65-02738
Identify water right(s) for which extension is requested

State reason(s) why an extension of time is requested:

Notified in Fall 88 that Boise Co would be processed in Jan. 89
Came to D of WR office in Jan - was told that they were
"running behind", Boise Co would not be done in Jan but I would
recieve a notice in mail - Didn't recieve notice - Contacted office in June.

Claimant requests an extension to 1 Aug, 1989.

RECEIVED
SEP 20 1989
Department of Water Resources
Western Regional Office

[signature]
Signature

Linda Werner - Sr. WR Agent
Title

RECEIVED
AUG 01 1989
Department of Water Resources

ACTION OF THE DIRECTOR, DEPARTMENT OF WATER RESOURCES

The above request for extension of time is hereby
X granted ____ denied,
and the filing deadline extended to 8/1, 1989.

Signed this 2 day of August, 1989.

No commencement notice mailed to this address.

[signature]
Director or his designated agent

DAVID B. SHAW

MICROFILMED
SEP 18 1992

State of Idaho

License and Certificate of Water Right

[illegible]

[illegible]

[illegible]

[illegible]

[illegible]

[illegible]

HENRY [illegible] SINGER

[illegible] State of Idaho made proof to the satisfaction of the [illegible] Idaho of the right to use the waters of Bear Creek [illegible] for the purpose of power and domestic [illegible] Department of Reclamation [illegible] in accordance with the laws of Idaho, [illegible] confirmed by the State Reclamation Engineer of Idaho and entered of record in Volume [illegible] License at page [illegible] on the 22nd day of November 1910 [illegible] 19 [illegible]

[illegible] Point of Diversion is located [illegible] Boise County [illegible] confirmed for the purpose [illegible] and shall [illegible]

[illegible]

[illegible]	[illegible]	[illegible] Acres Tract	No. Acres Described in Permit	No. Acres Actually Irrigated
[illegible]	[illegible]	[illegible]	[illegible]	[illegible]

[illegible] Section [illegible] Township [illegible] North, Range [illegible] East, B.M.

[illegible]

The right to the use of the water aforesaid hereby confirmed is restricted to the lands or place [illegible] described as provided by the laws of Idaho.

[illegible] Reclamation Engineer affixed at Boise, Idaho, this [illegible]

[illegible] MARK R. KULP

[illegible] Reclamation Engineer

STATE OF IDAHO

DEPARTMENT OF RECLAMATION

BOISE, IDAHO

REPORT OF ENGINEER

Permit No. [illegible]

The proof of Beneficial use [illegible] In Water District No. [illegible]

Name of applicant [illegible] Senger, 1101 No. 20th Street, Boise, Idaho

Source of water supply [illegible] Bear Creek, a tributary of So. Fork Payette River

Location of point of diversion [illegible] in the [illegible] (Unsurveyed) SW-NW [illegible] of Section 30

[illegible] 10 N. [illegible] County of Boise

Describe works as they exist, giving dimensions and capacities of same: A Rock Ring Dam 30 feet [illegible] 2 feet high. [illegible] Concrete Headgate structure of 5 foot base, 3 [illegible] top length and 2 feet wide with roof and walls 3 inches thick. A board flume discharges into a ditch of 2 feet width and 1 foot [illegible]th (Max). [illegible] Concrete Pressure Box at head of pipe line, 2 feet wide, [illegible] feet long and 3 feet deep, 400 feet of steel and wood pipe. A 36 [illegible]h Pelton Turbine drives a "National Electric" Generator. 10 KW, [illegible] R.P.M. [illegible] 220 Volts.

[illegible] used for [illegible] Power and domestic purposes.

[illegible] whether or not water has been turned into works of diversion [illegible] Yes indeed.

[illegible] legal subdivisions of lands to be irrigated. If proof is for beneficial use, give exact number of acres [illegible] [illegible]tivation in each forty-acre tract. (Describe manner and place of use if for other than irriga[illegible]

[illegible] Place of use: NE-NW Section 31, Twp. 10 N., Range 11 E., B.M. (Unsurveyed)

[illegible]ubmit map on attached plat, showing location and details of above description.

[illegible] stream would the water here appropriated finally reach? [illegible] Payette River

[illegible] discharges over a [illegible] weir [illegible] short [illegible] point of use and measurement taken despite [illegible] interference indicates [illegible] use of 2.50 second feet.

[illegible] plans in the Public Survey Office in Boise indicates [illegible] North, Range 11 East, will be only four miles wide [illegible] width. The result of this condition will be to designate [illegible] these townships as No. 33 instead of No. 31, as had been [illegible] Section 28.

[illegible] day of [illegible] August [illegible] 1945.


Power Plant
Home Site Boundary

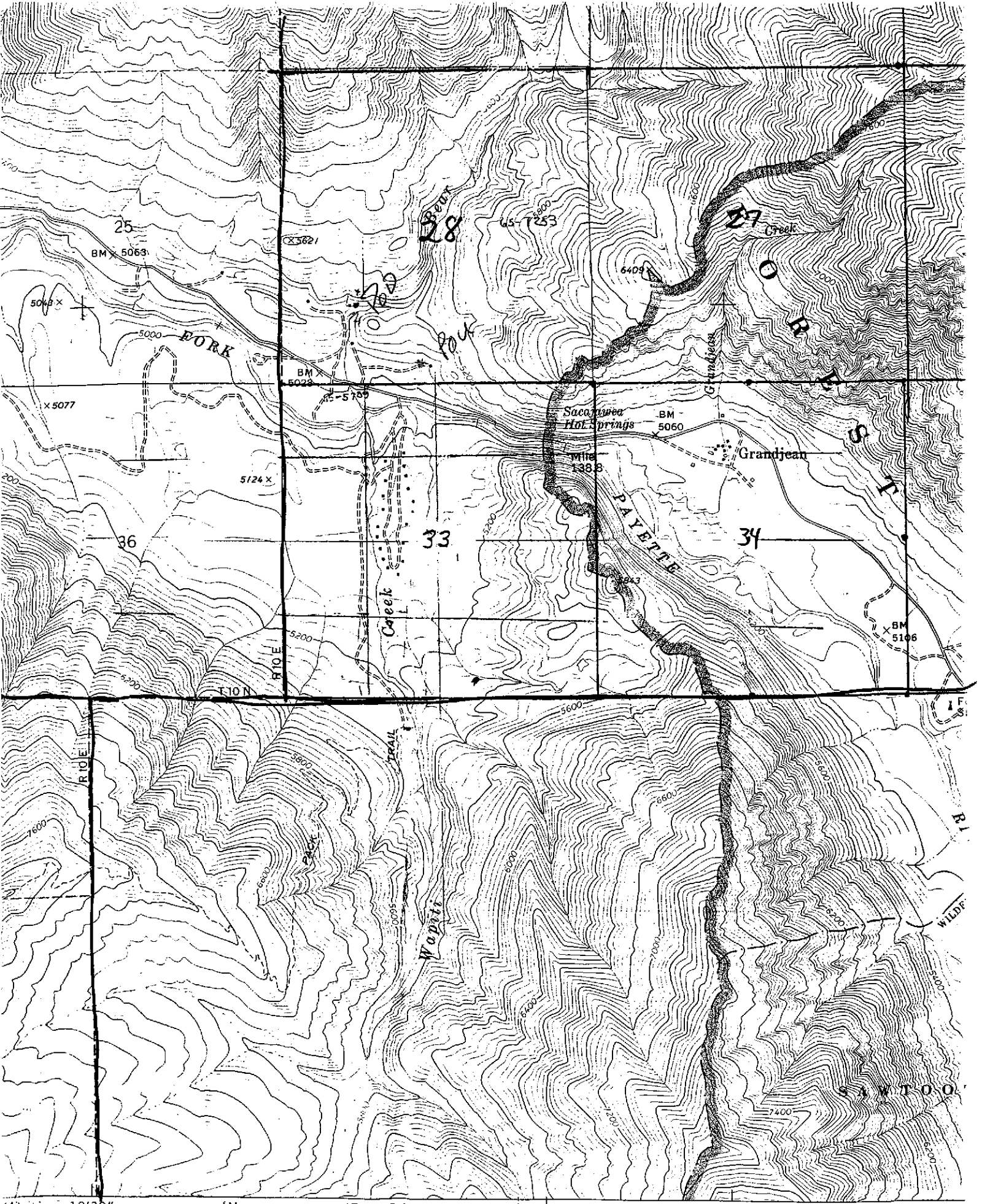

SCALE 1:24 000

1 MILE

STATE OF IDAHO
DEPARTMENT OF WATER RESOURCES
ADJUDICATION CLAIM VERIFICATION REPORT

09:26:25
04/01/99

1
CLAIM NUMBER: A65-02390

GENERAL INFORMATION

LAST: ROSANBALM FIRST: CLIFFORD R
ADDRESS: PO BOX 786
CITY: EMMETT STATE: ID ZIP: 83617
PHONE NUMBER: 208-000-0000

OWNER CODE: O

LAST: ELLIS FIRST: WAYNE RICHARD
ADDRESS: 511 CASHMERE RD
CITY: BOISE STATE: ID ZIP: 83702
PHONE NUMBER: 208-336-0808

OWNER CODE: C

	DATABASE	FIELD EXAMINER
FIELD EXAM REQUIRED?		
VERIFICATION REQUIRED DUE TO REMARKS?	Y	Y(___) N(___)

CLAIM REMARKS: GEN CHANGE FROM TWO POD TO ONE POD.

FIELD EXAMINATION INFORMATION

CONTACT PERSON: _____ PHONE NUMBER: (____) ____-_____

DATE OF FIELD EXAM: ___/___/___ APPOINTMENT MADE: Y(___) N(___) TIME: ____:____ A(___) P(___)

ACCOMPANIED BY: _____ PHONE NUMBER: (____) ____-_____

RELATIONSHIP TO CLAIMANT: _____

DIRECTIONS TO PROPERTY / NOTES:

A. AJ CLAIM: # A65-02390 PRIORITY DATE: 06-07-1935 STAGE: D

B. WR RECORD: # 65-02390 PRIORITY DATE: 06-07-1935 STAGE: D

C. CAN THE PRIORITY DATE CLAIMED BE CONFIRMED BY A DECREE OR LICENSE? Y(✓) N(__)

D. HAS THERE BEEN A LATER COURT DECREE OF THE WATER RIGHT(S) FROM THIS WATER SOURCE? Y(__) N(✓)

E. IS THERE ANY INDICATION THAT THERE HAS BEEN A FIVE YEAR PERIOD OF CONTINUOUS NONUSE? (IF YES, DESCRIBE BELOW) Y(__) N(✓)

F. IF THIS CLAIM IS BASED ON A PERMIT, WHERE IS THE PERMIT IN THE LICENSING PROCESS?

PROOF OF BENEFICIAL USE SUBMITTED N/A(✓) Y(__) N(__)

FIELD EXAM COMPLETED N/A(✓) Y(__) N(__)

FIELD EXAM SENT TO STATE OFFICE N/A(✓) Y(__) N(__)

LICENSE ISSUED N/A(✓) Y(__) N(__)

* IF THE PERMIT WILL NOT BE LICENSED PRIOR TO THE DIRECTOR'S REPORT, USE CONDITION CODE A01 AND RECOMMEND AS PERMITTED.

G. IF THIS CLAIM IS BASED ON BENEFICIAL USE, IS ADDITIONAL EVIDENCE OF THE PRIORITY DATE REQUIRED? N/A(__) Y(__) N(__)

* FOR CLAIMS BASED ON BENEFICIAL USE, DESCRIBE THE EVIDENCE OF PRIORITY SUBMITTED, INCLUDING THE ANALYSIS OF THE EVIDENCE.

H. IS THE STAGE OF THE CLAIM CODED CORRECTLY? Y(✓) N(__)

NOTES: _____

==========

RECOMMENDED PRIORITY DATE:

06-07-1935

REVIEWED BY SUH DATE 4-6-99

POINT OF DIVERSION REVIEW SHEET

CLAIM NUMBER: A65-02390 3

A. AJ CLAIM POINT OF DIVERSION AND SOURCE:

RIGHT	TWP.	RGE.	SEC.	1/4	1/4	1/4	LOT	POD FLAG	COUNTY	DIVERSION NAME	DIVERSION NUMBER
A65-02390	10N	11E	28		SW	SW			BOISE		

OTHER AJ CLAIMS WITH SAME AJ POD

A PREFIX	R PREFIX
A65-02738	65-09669

WR RECORDS IN SAME 40 ACRE TRACT

65-02738

SOURCE: BEAR CREEK

TRIB: PAYETTE RIVER, SOUTH FORK

B. WR POINT OF DIVERSION AND SOURCE:

RIGHT	TWP.	RGE.	SEC.	1/4	1/4	1/4	LOT	POD FLAG	COUNTY	DIVERSION NAME	DIVERSION NUMBER
65-02390	10N	11E	28		SW	SW			BOISE		

OTHER WR RECORDS WITH SAME WR POD

65-02738

AJ CLAIMS IN SAME 40 ACRE TRACT

A PREFIX	R PREFIX
A65-02738	65-09669

SOURCE: BEAR CREEK

TRIB: PAYETTE RIVER, SOUTH FORK

C. IS THE CLAIMED POD WITHIN THE SAME 40 ACRE TRACT THAT IS DESCRIBED IN THE WATER RIGHT FILE? N/A(___) Y(✓) N(___)

* IF NO, AND IF THE CHANGE IS VERIFIED AS AN ACCOMPLISHED CHANGE IN POD, DESCRIBE THE INJURY ANALYSIS PERFORMED AND ENTER FLAG "C" WITH THE APPROPRIATE EXPLANATORY CODE.

D. CAN THE CLAIMED POD BE VERIFIED USING THE WATER RIGHT FILE OR GPS DATA? N/A(___) Y(✓) N(___)

E. SHOULD THE CLAIMED POD BE VERIFIED BY FIELD EXAM? Y(___) N(✓)

F. IS THE CLAIMED SOURCE THE SAME AS DESCRIBED IN THE WATER RIGHT FILE? N/A(___) Y(✓) N(___)

* IF NO, AND IF THE CHANGE IS VERIFIED AS AN ACCOMPLISHED CHANGE IN SOURCE, DESCRIBE THE INJURY ANALYSIS PERFORMED AND ENTER FLAG "C" WITH THE APPROPRIATE EXPLANATORY CODE.

G. CAN THE CLAIMED SOURCE BE VERIFIED USING THE WATER RIGHT FILE? Y(✓) N(___)

H. SHOULD THE CLAIMED SOURCE BE VERIFIED BY FIELD EXAM? Y(___) N(✓)

I. HOW WAS THE POD AND SOURCE VERIFIED?

LICENSING FIELD EXAM (DATE OF FIELD EXAM 8/25/45) Y(✓) N(___)

AJ FIELD EXAM (DATE OF FIELD EXAM _____ NAME OF EXAMINER _____) Y(___) N(___)

OTHER (DESCRIBE IN NOTES BELOW)

NOTES: _____

RECOMMENDED POINT(S) OF DIVERSION AND SOURCE: CHECK HERE IF RECOMMENDED AS CLAIMED (✓)

TWP.	RGE.	SEC.	1/4	1/4	1/4	LOT	POD FLAG	COUNTY	DIVERSION NAME	DIVERSION NBR
10N	11E	28		SW	SW			BOISE		

SOURCE: BEAR CREEK TRIB: PAYETTE RIVER, SOUTH FORK

REVIEWED BY: SVK DATE: 4-6-99

SYSTEM DESCRIPTION: DESCRIBED BELOW (___), SEE LICENSE FILE (✓), OR SEE ATTACHMENT (___)

PLACE OF USE REVIEW SHEET

A. ROOT WATER RIGHT NUMBERS: A65-02390

B. POU LISTING

TWP	RNG	SEC	1/4	1/4	LOT	NAME	AJ #/ACRES	WR #/ACRES	LANDSAT DATA	FIELD EXAM.	RECOMM. ACRES
10N	11E	28	SE	SW		ELLIS, WAYNE RICHARD	A65-02390 /	65-02390 /			
			SE	SW		ELLIS, WAYNE RICHARD	A65-02738 /	65-02738 /			
			SE	SW		ELLIS, WAYNE RICHARD	A65-10465 /	65-10465 /			
			SE	SW		ELLIS, WAYNE RICHARD	65-10465 /	- /			
			SE	SW		US DEPT OF AGRICULTURE		65-09873 /			

ADDITIONAL POU FOUND

TOTAL ACRES A65-02390

POU COUNTY: BOISE

C. IS WATER USAGE FOUND IN TRACTS OTHER THAN THOSE CLAIMED? Y(___) N(✓)

* IF YES, ARE THESE TRACTS LISTED ABOVE (___), OR ARE THEY LISTED ON AN ATTACHED SHEET (___)

LIST OF ALL RIGHTS WITH A SAME POU AND IRRIGATION USAGE

NO CLAIMS FOUND WITH SAME POU AND IRRIGATION USAGE

LIST ALL RIGHTS WITH SAME POU BUT NOT USED FOR IRRIGATION.

CLAIM NO.	PURPOSES	NAME	MONTH/DAY	RATE	VOLUME
A65-02390	POWER	ELLIS, WAYNE RICHARD	FROM 01-01 TO 12-31	2.000 CFS	
A65-02738	POWER	ELLIS, WAYNE RICHARD	FROM 01-01 TO 12-31	1.000 CFS	
A65-10465	DOMESTIC	ELLIS, WAYNE RICHARD	FROM 01-01 TO 12-31	0.040 CFS	1.20 AF/A
65-10465	DOMESTIC	ELLIS, WAYNE RICHARD	FROM 01-01 TO 12-31	0.040 CFS	1.20 AF/A

D. ARE OTHER WATER RIGHTS USED FOR THE SAME PURPOSE? Y(✓) N(___)

* IF YES, COMPLETE OVERLAP REVIEW:

OTHER RIGHTS LISTED IN CLAIM: A65-02738

E. IS THE CLAIMED POU THE SAME AS DESCRIBED IN THE WATER RIGHT FILE? N/A(___) Y(✓) N(___)

* IF NO, AND IF THE CHANGE IS VERIFIED AS AN ACCOMPLISHED CHANGE IN POU, DESCRIBE THE INJURY ANALYSIS PERFORMED AND ENTER FLAG "C" WITH THE APPROPRIATE EXPLANATORY CODE.

F. CAN THE CLAIMED POU BE VERIFIED USING THE WATER RIGHT FILE AND AVAILABLE AERIAL PHOTOS? N/A(___) Y(✓) N(___)

G. SHOULD THE CLAIMED POU BE VERIFIED BY FIELD EXAM? Y(___) N(✓)

H. IS THERE ANY INDICATION THAT THERE HAS BEEN A FIVE YEAR PERIOD OF CONTINUOUS NONUSE OF THIS RIGHT, OR ANY PORTION OF THIS RIGHT? Y(___) N(✓)

CHECK DOCUMENTS USED TO VERIFY POU: ( ) ORTHOPHOTOQUAD, IDWR NO. _____; (✓) TOPOGRAPHIC QUAD, IDWR NO. V16;

( ) NAPP, IDWR NO. _____; ( ) ASCS PHOTO; ( ) OTHER _____

NOTES: _____

RECOMMENDATIONS:

TOTAL ACRES: _____ N/A(___)

REVIEWED BY: _____ DATE: _____

PURPOSE OF USE, PERIOD OF USE, DIVERSION RATE AND DIVERSION VOLUME REVIEW SHEET CLAIM NUMBER: A65-02390

A. AJ CLAIMED USES:

	PURPOSE OF USE	PERIOD OF USE (MONTH/DAY)	DIV. RATE FOR EACH USE	DIV. VOL. FOR EACH USE
A65-02390	POWER	FROM 01-01 TO 12-31	2.000 CFS	
		TOTAL DIVERSION RATE/VOLUME	2.000 CFS	

B. WR RECORDED USES:

	PURPOSE OF USE	PERIOD OF USE (MONTH/DAY)	DIV. RATE FOR EACH USE	DIV. VOL. FOR EACH USE
65-02390	POWER	FROM 01-01 TO 12-31	2.000 CFS	
		TOTAL DIVERSION RATE/VOLUME	2.000 CFS	

C. DOES THE CLAIMED PURPOSE OF USE CORRECTLY DESCRIBE THE WATER USE? Y(✓) N(__)

D. IS THE CLAIMED PURPOSE OF USE THE SAME AS DESCRIBED IN THE WATER RIGHT FILE? N/A(__) Y(✓) N(__)

* IF NO, AND IF THE ACTUAL WATER USE IS VERIFIED AS AN ACCOMPLISHED CHANGE IN PURPOSE OF USE, DESCRIBE THE INJURY ANALYSIS PERFORMED AND ENTER FLAG "C" WITH THE APPROPRIATE EXPLANATORY CODE.

E. SHOULD THE CLAIMED PURPOSE OF USE BE VERIFIED BY FIELD EXAM? Y(__) N(✓)

F. DOES THE CLAIMED PERIOD OF USE CONFORM TO IDWR STANDARDS? Y(✓) N(__)

G. SHOULD THE PERIOD OF USE BE RECOMMENDED TO IDWR STANDARDS? Y(✓) N(__)

* IF THE RECOMMENDED PERIOD OF USE IS DIFFERENT THAN IDWR STANDARDS, EXPLAIN IN NOTES BELOW.

H. IS THE CLAIMED DIVERSION RATE FOR EACH USE THE SAME AS DESCRIBED IN THE WATER RIGHT FILE? N/A(__) Y(✓) N(__)

* IF NO, DESCRIBE IN NOTES BELOW HOW THE RECOMMENDED DIVERSION RATE FOR EACH USE WAS DETERMINED.

I. SHOULD THE CLAIMED DIVERSION RATE FOR EACH USE BE VERIFIED BY FIELD EXAM? N/A(__) Y(__) N(✓)

J. IS THE CLAIMED DIVERSION VOLUME FOR EACH USE THE SAME AS DESCRIBED IN THE WATER RIGHT FILE? N/A(✓) Y(__) N(__)

* IF NO, DESCRIBE IN NOTES BELOW HOW THE RECOMMENDED DIVERSION VOLUME FOR EACH USE WAS DETERMINED.

K. SHOULD THE CLAIMED DIVERSION VOLUME FOR EACH USE BE VERIFIED BY FIELD EXAM? N/A(✓) Y(__) N(__)

NOTES:

AJ CLAIM TOTAL DIVERSION RATE: 2.000 CFS

WR ROOT RIGHT TOTAL DIVERSION RATE: 2.000 CFS

A. IS THE CLAIMED TOTAL DIVERSION RATE THE SAME AS DESCRIBED IN THE WATER RIGHT FILE? N/A(___) Y(✓) N(___)

B. CAN THE CLAIMED TOTAL DIVERSION RATE BE VERIFIED USING THE WATER RIGHT FILE? N/A(___) Y(✓) N(✓)

* ALL CLAIMS BASED ON BENEFICIAL USE (INCLUDING POSTED NOTICES AND STATUTORY CLAIMS) REQUIRE A FLOW MEASUREMENT.

C. IS THERE ANY INDICATION THAT THERE HAS BEEN A FIVE YEAR PERIOD OF CONTINUOUS NONUSE OF THIS RIGHT, OR ANY PORTION OF THE DIVERSION RATE? Y(___) N(✓)

* IF AN AMOUNT SMALLER THAN THE ORIGINAL DIVERSION RATE IS CLAIMED AND A FIELD EXAM IS NOT REQUIRED, EXPLAIN IN NOTES.

D. SHOULD THE CLAIMED DIVERSION RATE BE VERIFIED BY FIELD EXAM? Y(___) N(✓)

E. FLOW MEASUREMENT

MEASUREMENT METHOD _____, SEE ATTACHED CALCULATIONS.

F. RATE/VOLUME CALCULATIONS: (IRRIGATION)

1a. IRRIGATION RATE
ACRES _____ x 0.02 CFS/ACRE = _____ CFS
(Taken from pou review)

1b. CALCULATIONS

IS A DIVERSION RATE PER ACRE GREATER THAN 0.02 CFS/ACRE CLAIMED? Y(___) N(___)

IF YES, IS AN ADDITIONAL WATER USE FORM FILED AND ATTACHED? Y(___) N(___)

2. IRRIGATION DIVERSION VOLUME

CLAIMED DIVERSION VOLUME = AF/A

ACRES _____ x DIVERSION VOL. AF/A FOR AREA _____ =

TOTAL DIVERSION VOLUME _____ AF/A

3. IRRIGATION CONSUMPTIVE USE

CLAIMED CONSUMPTIVE USE = AF/A

ACRES _____ x CONSUMPTIVE VOL. AF/A FOR AREA _____ =

TOTAL CONSUMPTIVE USE _____ AF/A

4. CALCULATIONS FOR USES OTHER THAN IRRIGATION: SEE BELOW (___) OR SEE ATTACHMENT (___)

NOTES:

WR RECORD CONDITIONS/REMARKS:

RECOMMENDATIONS: CHECK HERE IF RECOMMENDED AS CLAIMED (✓)

REC. PURPOSE OF USE	REC. PERIOD FROM	REC. PERIOD TO	REC. DIV RATE CFS DATABASE	REC. DIV RATE CFS EXAMINER	REC. DIV VOL. AF/A DATABASE	REC. DIV VOL. AF/A EXAMINER	REC. CONS. USE DATABASE	REC. CONS. USE EXAMINER
POWER	01-01	12-31	2.000				0.0	
TOTAL FOR THIS RIGHT			2.000				0.0	

NON-IRRIGATION USES CLAIMED: DOMESTIC POWER USAGE

NON-IRRIGATION USES RECOMMENDED: CHECK HERE IF RECOMMENDED AS CLAIMED (✓)

REVIEWED BY: GUK DATE: 4-6-99

FLAG: C

STANDARD CONDITIONS (CODE):

STANDARD REMARKS (CODE):

EXPLANATORY CONDITIONS (CODE):

EXPLANATORY REMARKS (CODE):

A. CHECK ONLY THE FOLLOWING THAT APPLY:

	ACCEPTED AS CLAIMED	NEEDS REVIEW
OWNERSHIP _____	( )	( )
FORFEIT/ABANDON _____	( )	( )
ADDITIONAL DIV. AMOUNT _____	( )	( )

B. SPLIT WATER RIGHT REVIEW

ROOT WATER RIGHT NUMBER: 65-02390

	DATABASE	EXAMINER	
TOTAL DIVERSION RATE OF WR SPLITS	2.000	_____	CFS

SPLITS:

OLD RIGHT NUMBERS	CURRENT CLAIM NUMBERS	DIVERSION RATE	CURRENT "R" CLAIM NUM.	"R" DIV. RATE	WR RIGHT NUMBERS	DIVERSION RATE
-	A65-02390	2.000	-		65-02390	2.000
	TOTAL CFS	2.000				2.000

DIVERSION RATE REVIEW

	DATABASE	FIELD EXAMINER
DO THE SUM CFS RATE OF THE SPLITS EQUAL THE ROOT RIGHT CFS RATE? (Y/N)	Y	Y(✓) N(___)

IF NO, IS THE WRITTEN REVIEW DESCRIBED BELOW (___) OR SEE ATTACHMENT (___)?

NOTES:

AUTHENTICATION:

SIGNATURE: _____ DATE: _____

NAME OF FIELD EXAMINER: _____ TITLE: _____

MAPS AND AERIAL PHOTOGRAPHS USED TO REVIEW THIS NOTICE OF CLAIM TO A WATER RIGHT

TYPE OF MAP OR PHOTOGRAPH (CHECK IF USED)	IF USED, SUPPLY APPROPRIATE DATE AND OTHER INFORMATION		COPY INCLUDED IN FILE?
( ) ORTHOPHOTOQUAD	DATE OF PHOTO _____	IDWR ID NO. _____	Y(__) N(__)
(X) TOPOGRAPHIC	DATE FIELD CHECKED _____	IDWR ID NO. V16	Y(__) N(__)
( ) NAPP	DATE OF PHOTO _____	IDWR ID NO. _____	Y(__) N(__)
( ) ASCS AERIAL PHOTO	DATE OF PHOTO _____		Y(__) N(__)
( ) ASCS COLOR SLIDE	DATE OF PHOTO _____		Y(__) N(__)
( ) BLM OR USFS AERIAL PHOTO	DATE OF PHOTO _____		Y(__) N(__)
( ) TOWNSHIP SURVEY (GOVERNMENT PLAT)	DATE OF SURVEY _____		Y(__) N(__)
( ) SCS SOIL SURVEY MAP	DATE ISSUED _____		Y(__) N(__)
( ) SUBDIVISION PLAT MAP	DATE OF MAP _____		Y(__) N(__)
( ) OTHER _____	DATE _____		Y(__) N(__)
( ) OTHER _____	DATE _____		Y(__) N(__)
( ) OTHER _____	DATE _____		Y(__) N(__)

LIST OF ATTACHMENTS (CHECK IF ATTACHED)	IF ATTACHED, SUPPLY APPROPRIATE INFORMATION		NO. OF PAGES	NOTES
( ) LICENSING FIELD EXAM	DATE OF FIELD EXAM	_____	____	_____
( ) WATER RIGHT LICENSE	DATE LICENSE SIGNED	_____	____	_____
( ) IDWR APPROVED TRANSFER	DATE TRANSFER APPROVED	_____	____	_____
( ) SYSTEM DESCRIPTION	DATE DRAWN	_____	____	_____
( ) PHOTOGRAPHS	DATE(S) PHOTOS TAKEN	_____	____	_____
( ) SPLIT RIGHT REVIEW	DATE REVIEW COMPLETED	_____	____	_____
( ) HUBBLE ANALYSIS	DATE ANALYSIS COMPLETED	_____	____	_____
( ) CONVEYANCE LOSS ANALYSIS	DATE ANALYSIS COMPLETED	_____	____	_____
( ) FLOW MEASUREMENT CALCULATIONS	DATE SYSTEM MEASURED	_____	____	_____
( ) OTHER _____	DATE	_____	____	_____
( ) OTHER _____	DATE	_____	____	_____

STATE OF IDAHO
DEPARTMENT OF WATER RESOURCES
ADJUDICATION CLAIM VERIFICATION REPORT

09:26:25
04/01/99

PAGE: 15
QUICKLOOK INFORMATION

15
CLAIM NUMBER: A65-02390

WR ELEMENT	DATA DISCREPANCY Y/N	CORRESPONDENCE SENT/RECEIVED BY WHOM/DATE	FIELD EXAM BY WHOM/DATE	CHANGE CLAIM Y/N	ELEMENT DOCUMENTED WHOM/DATE	COMPLETED REVIEW WHOM/DATE	COMPLETED DATA ENTRY WHOM/DATE	VERIFIED DATE WHOM/DATE
PRIORITY DATE								
POINT OF DIV								
SOURCE								
PLACE OF USE	Y							
DIV. AMOUNT CFS/VOLUME								
CONSUMPTIVE USE	-							
PURPOSES OF USE								
PERIOD OF USE								
BASIS OF CLAIM								
REMARKS	Y							

BARCODE UPDATED
WHOM/DATE

OWNER CODE	NAME & ADDRESS	PRIORITY DATE	WATER USE	USE PERIOD FROM	TO	DIVERSION RATE	DIVERSION VOLUME
C	WAYNE RICHARD ELLIS	06/07/1935	POWER	01-01	12-31	2.00 CFS	
				TOTAL DIVERSION:		2.00 CFS	

Water Source: BEAR CREEK Tributary to: PAYETTE RIVER, SOUTH FORK Stage: DECREED

Point(s) of Diversion: T10N R11E S28 SWSW BOISE County

Place of use Legal Description for: POWER

T	R	S	NE: NENE Lt Ac	NE: NWNE Lt Ac	NE: SWNE Lt Ac	NE: SENE Lt Ac	NW: NENW Lt Ac	NW: NWNW Lt Ac	NW: SWNW Lt Ac	NW: SENW Lt Ac	SW: NESW Lt Ac	SW: NWSW Lt Ac	SW: SWSW Lt Ac	SW: SESW Lt Ac	SE: NESE Lt Ac	SE: NWSE Lt Ac	SE: SWSE Lt Ac	SE: SESE Lt Ac
10N	11E	28												P				

POU County: BOISE

Non-Irrigation Uses: DOMESTIC POWER USAGE

Other Rights: A65-02738

Remarks: GEN CHANGE FROM TWO POD TO ONE POD.

Dates: Exam Made Date: Verified Date: Objection Filed Date:

Misc: Water District Number: 65 Field Inspection Flag:
Presumption Flag: C