State of Idaho

Department of Water Administration

WATER RIGHT LICENSE

License of Water Right No. 30160/22-2214 Priority Sept. 1, 1961 Amount 3.88 cfs

THIS IS TO CERTIFY, that LAWRENCE H. LITTLE

of Driggs, Idaho, has complied with the terms and conditions of Permit No. 30160/22-2214 issued pursuant to Application for Permit dated September 1, 1961, and has submitted proof to the Department of Water Administration on August 29, 1966, that he has applied water to a beneficial use; an examination by the Department indicates that the works have a capacity for the diversion of 8.25 cfs of water from a ground water source, tributary to _____, and that the permit holder has applied to a beneficial use & established a right to use water as follows:

Beneficial Use	Period of Use	Rate of Diversion	Annual Volume
Irrigation	from April 15 to Oct. 15	at 3.88 cfs and	582 acre feet or 3.0 af per acre
	from _____ to _____	at _____ cfs and	
	from _____ to _____	at _____ cfs and	

(both dates inclusive)

Subject, however, to the condition that no more than 3.88 cfs of water be diverted at any one time, and that the amount of water so diverted and to which such right is entitled and confirmed is for the purpose aforementioned and is limited to the amount which can actually be beneficially used and shall not exceed 582 acre feet per year, said waters to be diverted within the SE¼NW¼ of Sec. 14, Twp. 5 N, Rge. 45 E, B.M. in the County of Teton

Description and location of place of use:

Twp.	Range	Sec.	NE¼				NW¼				SW¼				SE¼				Totals
			NE¼	NW¼	SW¼	SE¼	NE¼	NW¼	SW¼	SE¼	NE¼	NW¼	SW¼	SE¼	NE¼	NW¼	SW¼	SE¼	
5N	45E	14							39.5	36									75.5
		15				39.5									39.5	39.5			118.5

Total number of acres irrigated 194.0

NOTE: Modifications to or variance from this license must be made within the limits of Section 42-222, Idaho Code, or the applicable Idaho Law. This right may be forfeited by five years of non-use.

The right to the use of the water hereby confirmed is restricted and appurtenant to the lands or place of use herein described, as provided by the laws of Idaho.

Witness the seal and signature of the Director, affixed at Boise, Idaho, this 24 day of April, 19 74.

Director

22-2214

Form 23
2M-4-65

STATE OF IDAHO

DEPARTMENT OF RECLAMATION

BOISE, IDAHO

REPORT OF EXAMINER

Permit No. G-30160 / 22-2214

This proof is for Completion of Works & Beneficial Use In Water District No.

1. Name of applicant Lawrence H. Little Estate
2. Source of water supply: Subterranean
3. Location of point of diversion: Is in the SE¼NW¼ of Section 14
   T. 5 N R. 45 E. B.M. County of Teton
4. Describe works as they exist, giving dimensions and capacities of same:
   60 HP General Electric Motor w/ Layne Bowler pump - Pump serial # obscured Motor serial # UVJ721146 - 10" D discharge east's to open ditch running north & south
5. Water is used for: Irrigation
6. State whether or not water has been turned into works of diversion: Yes
7. List legal subdivisions of lands to be irrigated. If proof is for beneficial use, give exact number of acres under cultivation in each forty-acre tract. (Describe manner and place of use if other than irrigation):

   ~~E½NW¼SE¼NW¼XXX~~

   S½NW¼, S. 14; E½NE¼, N½SW¼, N½SE¼, S. 15, T. 5 N, R. 45 E. B.M.

(Submit map on attached plat, showing location and details of above description.)

8. What large stream would the water here appropriated finally reach?

Remarks: System shown by owner Mrs Lawrence Little Mr Lawrence Little is now deceased and Mrs Little claims to own all of her husbands personal and real property.

This examination was made on the 25th day of Sept, 19 23

(Signed) John Fischbacher
Examiner.

22 — 2214

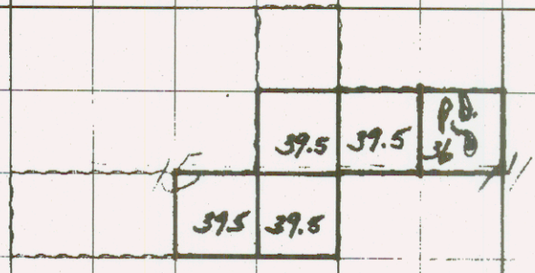

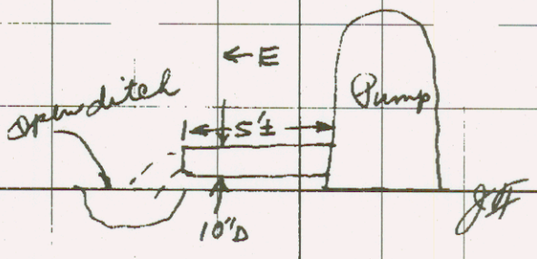

Q measured 8.245 CFS

Q recommended 3.88 CFS April 15 - October 15

Volume 582 AF 3 AF/A

Acreage

Found 194

recommended 194

Subdv. 5

Ammendments

☑ None

☐ P.D.

☐ Place of use

☐ _____

Scale: 2 Inches Equals 1 Mile. Draw Map In Ink.

22-2214


R 45
KYTE
SYBONG
C-18
LATHAM
C-10
PHILLIPS
C-1
HATCH
C-335
A
14.3
CASPER
C-25
B
15.1
C
26.3
D
16.0
JOHNSON
C-1
A
133.0
HATCH
B-4
A
55.2
C
18.1
D
18.8
DALLEY
C-25


22-2214
R-45-E
CXD-4
B-75
Buxton
B-196
Don Lathom
C-10
39.5
D.E. Zundall
B-195
L.H. Little
B-182
39.5
39.5
C-10
Johnson
C-11
22-2214

	'RUC'	S TO	AMIN
1	ways c point t sam	lly no versio	locat . accu
2	en pı efully es act . accu	is for k up irriga plat	eficial numb . each
3	ke a ition the acent towns lic ro	show tream ated anent es, lai	he c id di , and narks, ream
4	any u ered, m unc	al cor plai mark	is are iteme
5	ways go o and ial ex	ie hol he wh your facts	if pos round t only condi
6	e gen ograp	harac id cro	ics of ised.

22. 214

awren . Lit ditch
riggs aho Gr. Teton Ca

ermit G-301 2-2214

xamir for C etion of Wc & Ber ial I

ounty Teton 354 244

uantit c.f. Sec. 14 T. 5N 5 E,

ource: terra

.D.: W¼, S , T. 5 N, I E, I

se: I atior

xtensi

rotest

omple f Wor

ther I : 2 . of Grand on Ca

iled: embe 1961

ue: S mber 1966

lade I t 29 66