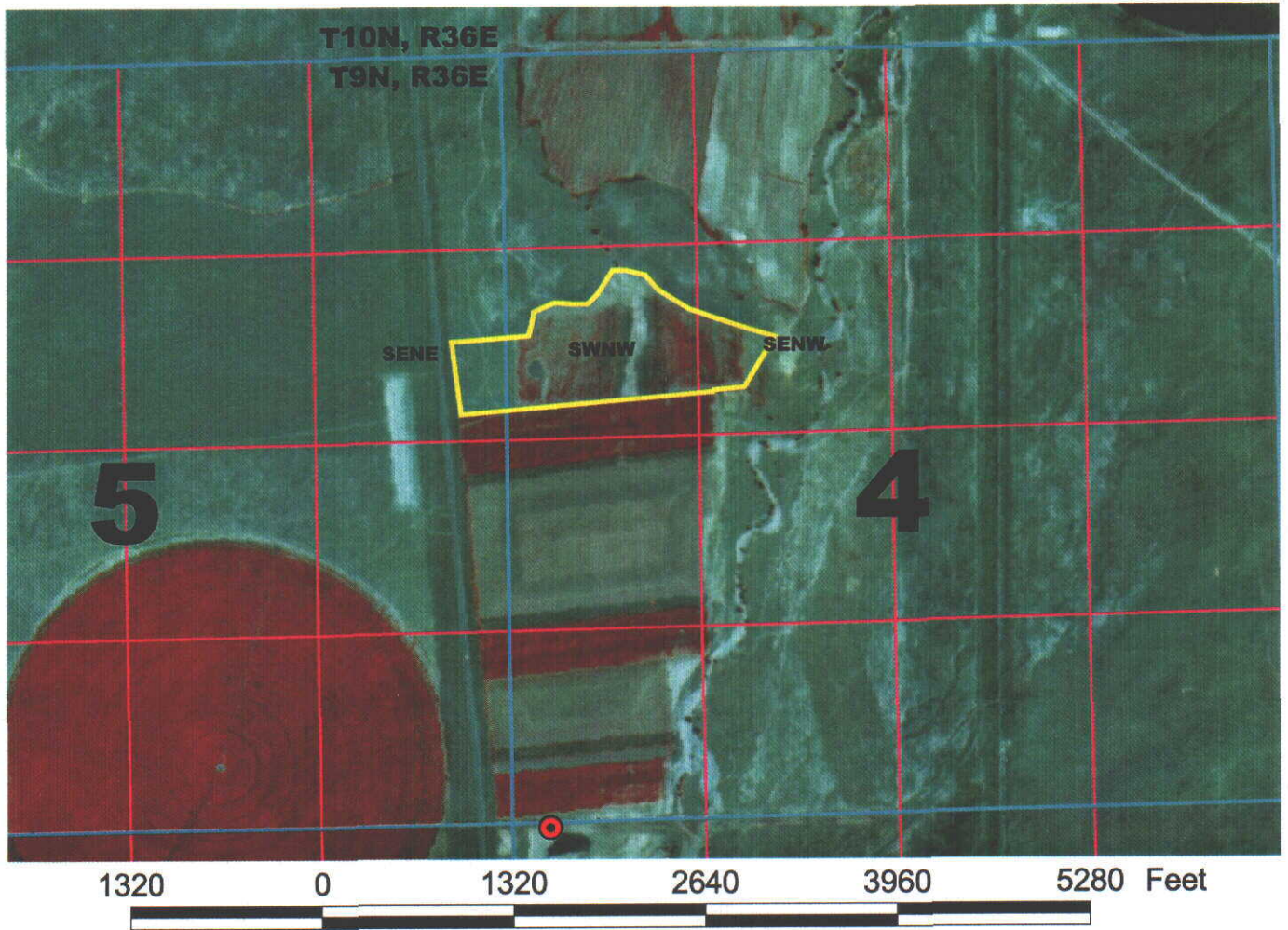




STATE OF IDAHO

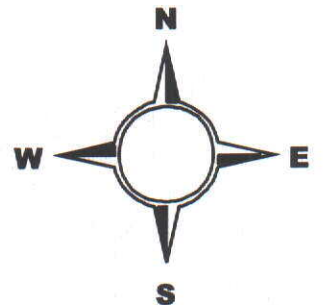
Department of Water Resources
Eastern Region

Water Right(s): 31-11444



Total Irrigated Acres: 30

- Point(s) of Diversion
- Place of Use
- Quarter Section Lines
- Section Lines



GIS Place of Use Illustration
1987/1988 Napp photography
Prepared by: C. Saxton
Date: January 2001




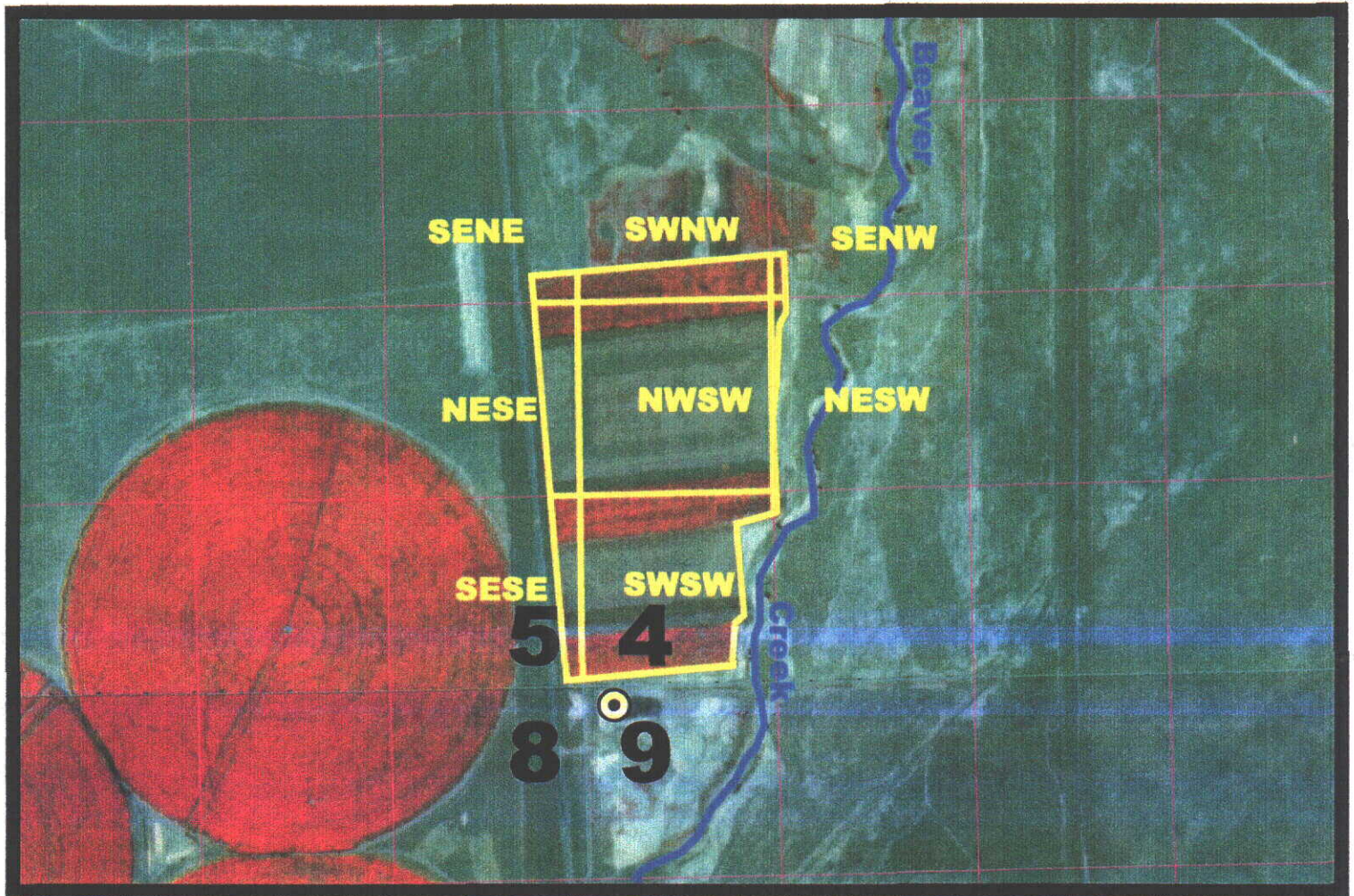
STATE OF IDAHO

Department of Water Resources

Eastern Region

Claimant: Frederiksen Ranch

Water Right(s): 31-07094



LEGEND

Point of Diversion

SESE Place of Use

Section Line

Quarter-section line

**Legal Description: T.9N., R.36E.
(Parts of) Sec. 5 E2SE, SENE,
Sec. 4 W2SW, NESW, S2NW**

**Point(s) of Diversion: T.9N., R.36E.
Sec. 9 NWNWNW**



GIS Place of Use Illustration
1987/1988 NAPP photography
Prepared by: A. Ruberry

T10N R36E

T09N R36E

32 33
5 4

Beaver



**FREDERIKSEN RANCH
GW ENLARGEMENT
CLAIM 31-11444**

Creek

31-07094

5 4
8 9

T10N R36E

T09N R36E

32 33
5 4

Beaver



**FREDERIKSEN RANCH
GW ENLARGEMENT
CLAIM 31-11444**

Creek

31-07094

5 4
8 9

IDAHO DEPARTMENT OF WATER RESOURCES
 PRELIMINARY RECOMMENDATION OF WATER RIGHTS ACQUIRED UNDER STATE LAW

RIGHT NUMBER: 31-11444

NAME AND ADDRESS: FREDERIKSEN RANCH
 PO BOX 101
 DUBOIS, ID 83423

SOURCE: GROUND WATER

USE OF THIS RIGHT WITH RIGHT NO. 31-07094 IS LIMITED TO A
 TOTAL COMBINED DIVERSION RATE OF 1.41 CFS.

PRIORITY DATE: 05/01/1973

POINT OF DIVERSION: T09N R36E S9 NWNWNW Within CLARK County

PURPOSE AND
 PERIOD OF USE:

<u>PURPOSE OF USE</u>	<u>PERIOD OF USE</u>	<u>QUANTITY</u>
IRRIGATION	04-01 10-31	0.45 CFS 90.00 AFY

PLACE OF USE:

<u>IRRIGATION Within CLARK County</u>				
T09N R36E S4	SWNW	21	T09N R36E S4	SENW 5
T09N R36E S5	SENE	4		

30 ACRES TOTAL

USE OF THIS RIGHT WITH RIGHT NO. 31-07094 IS LIMITED TO THE
 IRRIGATION OF A COMBINED TOTAL OF 124 ACRES IN A SINGLE
 IRRIGATION SEASON.

OTHER PROVISIONS NECESSARY FOR DEFINITION OR ADMINISTRATION OF THIS WATER RIGHT:

THIS PARTIAL DECREE IS SUBJECT TO SUCH GENERAL PROVISIONS
 NECESSARY FOR THE DEFINITION OF THE RIGHTS OR FOR THE EFFICIENT
 ADMINISTRATION OF THE WATER RIGHTS AS MAY BE ULTIMATELY
 DETERMINED BY THE COURT AT A POINT IN TIME NO LATER THAN THE
 ENTRY OF A FINAL UNIFIED DECREE. SECTION 42-1412(6), IDAHO
 CODE.

EXPLANATORY MATERIAL: BASIS OF CLAIM - Beneficial Use

THIS RIGHT IS FOR AN ENLARGEMENT OF 30 ACRES WITHIN THE
 PLACE OF USE DESCRIBED FOR THIS RIGHT.

Author	Date	Subject	Comment
csaxton	1/10/01	Enlargement	This claim is an enlargement of 31-07094.

Dates:

Licensed Date:
 Claim Received Date: 11/01/2000
 Enlargement Use Priority Date:
 Enlargement Statute Priority Date:
 Decreed Date:
 Date Filed with Court:
 Objection Filed Date:
 SF5 Filed:
 Special Master Recom Signed Date:

Element Reviewed/Verified Dates:

Element	Last Review Date	Reviewer	Last Verified Date	Verifier	Status
Contacts	1/10/01 1:35:53 PM	csaxton			In Process
POD	1/10/01 1:37:24 PM	csaxton			In Process
POU	1/10/01 1:46:56 PM	csaxton			In Process
Priority Date	1/10/01 1:36:31 PM	csaxton			In Process
Quantity	1/10/01 1:52:20 PM	csaxton			In Process
Season	1/10/01 1:48:56 PM	csaxton			In Process
Source	1/10/01 1:45:11 PM	csaxton			In Process
Summary	1/10/01 1:57:58 PM		1/10/01 1:57:58 PM	csaxton	Complete
Use	1/10/01 1:45:50 PM	csaxton			In Process

Other Information:

Receipt Number(s):
 State or Federal:
 Owner Name Connector:
 Water District Number:
 Generic Max Rate per Acre:
 Generic Max Volume per Acre:
 Civil Case Number:
 Old Case Number:
 Decree Plaintiff:
 Decree Defendant:
 PresumptionFlag:
 Notice of Error Flag:
 Swan Falls Trust or Nontrust:
 Swan Falls Dismissed:
 DLE Act Number:
 Cary Act Number:
 Mitigation Plan: False

Verification Log:

Element	Date Time Stamp	Reviewer	Log Text
Contacts	1/10/01 1:35:51 PM	csaxton	1. Appointment has not been scheduled. Comment for 1: Al Ruberry met with claimant on several occasions. Edited point location
POD	1/10/01 1:43:51 PM	csaxton	1. (YES) The basis is beneficial use.
POD	1/10/01 1:37:22 PM	csaxton	4. (NO) There is not evidence that there has been a change in the Point of Diversion. 6. (YES) The file contains all the necessary information to verify the POD. Comment for 6: File 31-07094 8. (NO) Point of Diversion remark was not required. 9. (NO) Point of Diversion condition was not required.
POU	1/10/01 1:46:54 PM	csaxton	1. (YES) The POU is required. 2. (YES) The basis of claim is beneficial use. 5. (NO) There is no evidence that there has been a change in the POU. 9. (YES) The file contains all the necessary information to verify the POU. Comment for 9: See 31-07094 12. (YES) POU remark was required. 13. (NO) POU condition was not required.
Priority Date	1/10/01 1:36:29 PM	csaxton	1. (NO) There has not been a later court decree of the water right(s) from the

Quantity	1/10/01 1:52:18 PM	csaxton	<p>water source.</p> <p>4. (YES) The basis of claim is beneficial use.</p> <p>4b. (YES) The priority date was claimed after the date a permit was required for the source and water use.</p> <p>9. (YES) The claim was for an expansion or enlargement under 42-1416B or 42-1426.</p> <p>10. (YES) The claim file contains sufficient evidence of priority date.</p> <p>12. (YES) The claim is recommended.</p> <p>13. (YES) The claim is coded correctly.</p> <p>14. (NO) Priority remark was not required.</p> <p>15. (NO) Priority condition was not required.</p> <p>1. (YES) The basis of claim is beneficial use.</p> <p>5. (NO) A flow measurement was not required.</p> <p>Comment for 5: WMD</p> <p>6. (YES) The source is ground water and the purpose of use requires a diversion volume limit.</p> <p>8. (YES) Irrigation is a purpose of use.</p> <p>9. (YES) Quantity remark was required.</p> <p>10. (NO) Quantity condition was not required.</p>
Season	1/10/01 1:48:53 PM	csaxton	<p>1. (YES) The basis of claim is beneficial use.</p> <p>4. (NO) There is not evidence that there has been a change to the period of use.</p> <p>9. (YES) The file contains all the necessary information to verify the period of use.</p> <p>11. (NO) The basis of is not a decree, license, or a transferred beneficial use right that has had the period of use administratively determined.</p> <p>13. (YES) Irrigation is the purposed use.</p> <p>15. (NO) Period of Use remark was not required.</p> <p>16. (NO) Period of Use condition was not required.</p>
Source	1/10/01 1:45:09 PM	csaxton	<p>1. (YES) The basis is beneficial use.</p> <p>4. (NO) There is not evidence that there has been a change in the Source.</p> <p>7. (YES) The file contains all of the necessary information to verify the source.</p> <p>Comment for 7: Same as 31-07094</p> <p>8. (NO) The source is not surface water.</p> <p>10. (NO) Source remark was not required.</p> <p>11. (NO) Source condition was not required.</p>
Summary	1/10/01 1:57:56 PM	csaxton	<p>1. (YES) The basis of the claim is beneficial use.</p> <p>2. (YES) All the water being used for all the purposes is being claimed and to the extent it was claimed.</p> <p>5. (NO) General remark was not required.</p> <p>6. (NO) Explanatory remark was not required.</p> <p>7. (YES) Additional condition was required.</p> <p>8. (YES) Wanted to view the recommended right.</p> <p>9. (NO) This is not a split right.</p> <p>10. (NO) This is not a combined right.</p> <p>11. (NO) Documents were not linked or attached to this file.</p> <p>12. (YES) Set the verification date.</p>
Use	1/10/01 1:45:48 PM	csaxton	<p>1. (YES) The basis of claim is beneficial use.</p> <p>4. (NO) There is not evidence that there has been a change to the purpose of use.</p> <p>9. (YES) The file contains all the necessary information to verify the purpose of use.</p> <p>11. (NO) Purpose of Use remark was not required.</p> <p>12. (NO) Purpose of Use condition was not required.</p>

IN THE DISTRICT COURT OF THE FIFTH JUDICIAL DISTRICT OF THE STATE OF IDAHO,
IN AND FOR THE COUNTY OF TWIN FALLS

IN RE THE GENERAL ADJUDICATION
OF RIGHTS TO THE USE OF WATER FROM
THE SNAKE RIVER BASIN WATER SYSTEM

CIVIL CASE NUMBER: 39576

Ident. Number 31-11444
Date Received: 11/1/00
Receipt No:
Received By:

**NOTICE OF CLAIM TO A WATER RIGHT
ACQUIRED UNDER STATE LAW**

A311444



RECEIVED

NOV 06 2000

Department of Water Resources
Eastern Region

1. Name of Claimant(s)

FREDERIKSEN RANCH Phone: (208) 374-5373

PO BOX 101
DUBOIS ID USA 83423

2. Date of Priority: 05/01/1973

3. Source: GROUND WATER Trib. to:

4. Point of Diversion:

Township	Range	Section	1/4 of 1/4 of 1/4 Lot	County
09N	36E	9	NW NW NW	CLARK

5. Description of diverting works:

WELL WITH PUMP TO MAINLINE AND SPRINKLERS. SAME POD AS 31-07094.

6. Water is used for the following purposes:

Purpose	From	To	C.F.S.	(or) A.F.A
IRRIGATION	05/01	10/31	0.45	

7. Total Quantity Appropriated is:

8. Total consumptive use:

9. Non-irrigation uses:

10. Place of use:

Township	Range	Section	1/4 of 1/4 Lot	Use	Acres
09N	36E	4	SW NW	IRRIGATION	21
			SE NW	IRRIGATION	5

09N 36E 5 SE NE

Section Acres	26
IRRIGATION	4
Section Acres	4
Total Acres	30

11. Place of use in counties: CLARK

12. Do you own the property listed above as place of use? Yes

13. Other Water Rights Used:

14. Remarks:

THIS IS AN ENLARGEMENT CLAIM FOR 31-07094.
PERMISSIBLE PLACE OF USE.

15. Basis of Claim: Beneficial Use

16. Signature(s)

William K. Fredenka

(a.) By signing below, I/We acknowledge that I/We have received, read and understand the form entitled "How you will receive notice in the Snake River Basin Adjudication." (b.) I/We do _____ do not wish to receive and pay a small annual fee for monthly copies of the docket sheet.

Number of attachments: _____

For Organizations:

I do solemnly swear or affirm that I am Owner of Frederiksen Ranch, that I have signed the foregoing document in the space below as Owner of

Frederiksen Ranch and that the statements contained in the foregoing document are true and correct. William K. Frederiksen Signature of Authorized Agent

Frederiksen Ranch Owner Title and Organization

11-3-2000 Date

State of Idaho)
County of Clark) SS.

Subscribed and sworn (or affirmed) before me this 11th of November 2000

Thiad
Conn S. Owen

Notary Public

Residing at DuBois, ID

My commission Expires 1-25-05



UNCLASSIFIED

32 38

RESERVOR

21

SEW

15

ENVIRONMENTAL
OVERSIGHT
CLAIM 3111444

SIG

31-07092

1101 P33E

1101 P33E

BEAVER

21

5 SENW

5

UNITED STATES
GALNARMENT
CLAIM 31-11444

OREG



31-07092



STATE OF IDAHO

Department of Water Resources
Eastern Region

Water Right(s): 31-11444



1320 0 1320 2640 3960 5280 Feet



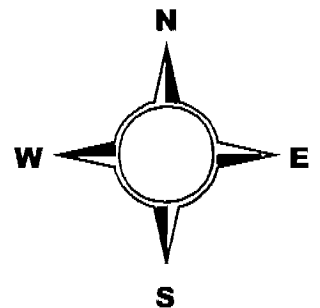
Total Irrigated Acres: 80

● Point(s) of Diversion

□ Place of Use

□ Quater Section Lines

□ Section Lines



GIS Place of Use Illustration
1987/1988 Napp photography
Prepared by: C. Saxton
Date: January 2001





STATE OF IDAHO

Department of Water Resources

Eastern Region

Claimant: Frederiksen Ranch


Water Right(s): 31-07094



LEGEND

 Point of Diversion


SESE Place of Use

 Section Line

 Quarter-section line

**Legal Description: T.9N., R.36E.
(Parts of) Sec. 5 E2SE, SENE,
Sec. 4 W2SW, NESW, S2NW**

**Point(s) of Diversion: T.9N., R.36E.
Sec. 9 NWNWNW**



GIS Place of Use Illustration
1987/1988 NAPP photography
Prepared by: A. Ruberry

NOTICE OF ERROR
REPLY

Please type or print clearly, fill out this form completely and mail.

Return this reply form to IDWR by the deadline date printed below if you want IDWR to change your recommendation or you want to let IDWR know that you agree with its recommendation.

YOUR DEADLINE FOR RETURNING A NOTICE OF ERROR REPLY IS: ~~February~~ ^{March} 9, 2001

Water right number: 31-11444

FREDERIKSEN RANCH
PO BOX 101
DUBOIS, ID 83423

Daytime Telephone Number:
Evening Telephone Number: (208) 374-5373

1. Describe the portion of the proposed recommendation with which you disagree (e.g. priority date, period of use, source):

2. Describe the changes you wish to make in the proposed recommendation:

3. Give a brief explanation as to why you disagree with these portions:

X I AGREE with this proposed recommendation: no changes need to be made.

DATE: 2-9-01 SIGNATURE: William K Frederiksen

Please print your name: William K Frederiksen

IDWR Regional Office, 900 N Skyline, Idaho Falls, ID 83402, (208) 525-7161

Idaho Department of Water Resources Receipt

Receipt ID E026317

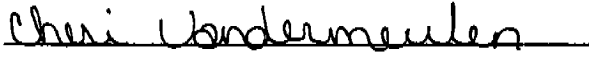
Payment Amount Date Received Region Status
Payment Type Check Number

Payer

Comment

Fee Detail

Amount	Description	Fund	FD	PCA	SO
\$100.00	ADJUDICATION FILING FEE	0337			1155


Signature Line (Dept. Representative)

FREDERIKSEN RANCH
HOWARD E. OLLIAM K. FREDERIKSEN
P.O. BOX 101 PH. 374-5373
DUBOIS, ID 83423

92-41/1241

5548

Date 11-5-2000

Pay to the Order of Idaho Dept. of Water Resources \$ 100.00
One hundred and 00/100 Dollars

The Bank of Commerce

DUBOIS OFFICE
P.O. BOX 207
DUBOIS, IDAHO 83423

For Claim Fees

William K. Frederiksen

⑆ 24100417⑆ 17 0250513 9⑈ 5548

REGALS WDRG

**PLEASE SIGN AND
ACKNOWLEDGE THIS
INSTRUMENT BEFORE
A NOTARY PUBLIC**

OF THE FIFTH JUDICIAL DISTRICT OF THE STATE OF IDAHO,
AND FOR THE COUNTY OF TWIN FALLS

IN RE THE GENERAL ADJUDICATION
OF RIGHTS TO THE USE OF WATER FROM
THE SNAKE RIVER BASIN WATER SYSTEM

CIVIL CASE NUMBER: 39576

Ident. Number 31-242
Date Received: 11/1/00
Receipt No: M000112
Received By: ABR

NOTICE OF CLAIM TO A WATER RIGHT

**PLEASE SIGN AND
ACKNOWLEDGE THIS
INSTRUMENT BEFORE
A NOTARY PUBLIC**

OF THE FIFTH JUDICIAL DISTRICT OF THE STATE OF IDAHO,
AND FOR THE COUNTY OF TWIN FALLS

IN RE THE GENERAL ADJUDICATION
OF RIGHTS TO THE USE OF WATER FROM
THE SNAKE RIVER BASIN WATER SYSTEM

CIVIL CASE NUMBER: 39576

Ident. Number 31-11444
Date Received: 11/1/00
Receipt No:
Received By:

**NOTICE OF CLAIM TO A WATER RIGHT
ACQUIRED UNDER STATE LAW**

1. Name of Claimant(s)
FREDERIKSEN RANCH Phone: (208) 374-5373
PO BOX 101
DUBOIS ID USA 83423

2. Date of Priority: 05/01/1973

3. Source: GROUND WATER Trib. to:

4. Point of Diversion:

RECEIVED
NOV 06 2000
Department of Water Resources
Eastern Region

*RECEIVED CH# 5548
AS SHOWN ABOVE.
RECEIPTING IS UNAPPROPRIATE
CHECK TO JOANIFON*

SIGN