IDAHO DEPARTMENT OF WATER RESOURCES

Water Right 31-7087

Township 6N Range 35E Section 21, 28



Point of Diversion
Point of Diversion - Other Rights
Place of Use
Place of Use - Other Rights
Quarter-Quarter Sections
Sections

N
W
E
S

Prepared from 1987/1988 Aerial Photography by B. Contor 1/2001

Bette Linderman

WR # (s): 31-07087

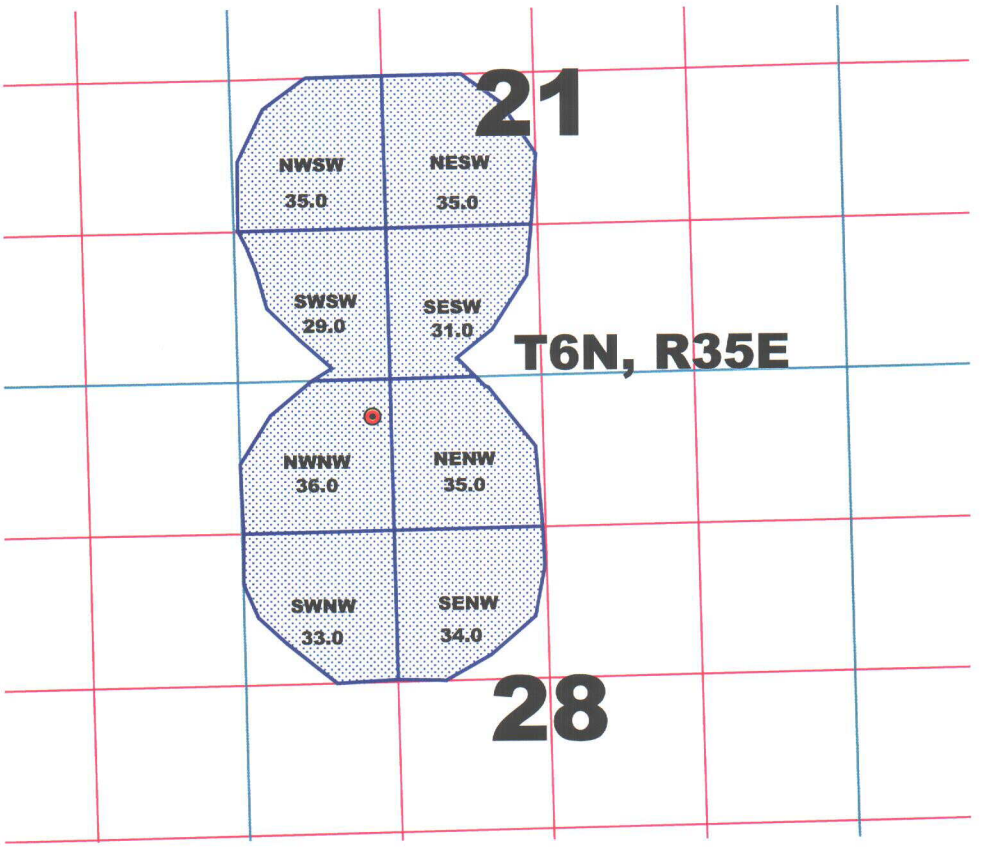

Total Irrigated Acres: 268

Acreage Distribution

Prepared By: Craig Saxton
January 2001

01/17/2001

IDAHO DEPARTMENT OF WATER RESOURCES
PRELIMINARY RECOMMENDATION OF WATER RIGHTS ACQUIRED UNDER STATE LAW

RIGHT NUMBER: 31-7087

NAME AND ADDRESS: BETTE LINDERMAN
1366 N 1350 W
NEWDALE, ID 83436

SOURCE: GROUND WATER

QUANTITY: 4.63 CFS
938 AFY

PRIORITY DATE: 04/06/1973

POINT OF DIVERSION: T06N R35E S28 NENWNW Within JEFFERSON County

PURPOSE AND
PERIOD OF USE:

PURPOSE OF USE	PERIOD OF USE	QUANTITY
IRRIGATION	04-01 11-01	4.63 CFS 938.00 AFY

PLACE OF USE:

IRRIGATION Within JEFFERSON County

T06N R35E S21	NESW	35	T06N R35E S21	NWSW	35
T06N R35E S21	SWSW	29	T06N R35E S21	SESW	31
T06N R35E S28	NENW	35	T06N R35E S28	NWNW	36
T06N R35E S28	SWNW	33	T06N R35E S28	SENW	34

268 ACRES TOTAL

OTHER PROVISIONS NECESSARY FOR DEFINITION OR ADMINISTRATION OF THIS WATER RIGHT:

THIS PARTIAL DECREE IS SUBJECT TO SUCH GENERAL PROVISIONS NECESSARY FOR THE DEFINITION OF THE RIGHTS OR FOR THE EFFICIENT ADMINISTRATION OF THE WATER RIGHTS AS MAY BE ULTIMATELY DETERMINED BY THE COURT AT A POINT IN TIME NO LATER THAN THE ENTRY OF A FINAL UNIFIED DECREE. SECTION 42-1412(6), IDAHO CODE.

EXPLANATORY MATERIAL: BASIS OF CLAIM - License

IDAHO DEPARTMENT OF WATER RESOURCES
Adjudication Recommended Right Report

WATER RIGHT NO. 31-7087

Owner Type	Name and Address
Current Owner	BETTE LINDERMAN 1366 N 1350 W NEWDALE, ID 83436 (208)456-2345
Original Owner	SHAYNE LINDERMAN TERRETON, ID 83450 (208)663-4564

Priority Date: 04/06/1973
Basis: License
Status: Valid

Source	Tributary to
GROUND WATER	

Beneficial Use	From	To	Diversion Rate	Volume	Subuse Code
IRRIGATION	04/01	11/01	4.63 CFS	938 AFA	
Total Diversion			4.63 CFS	938 AFA	

Location of Point(s) of Diversion:

GROUND WATER	NENWNW	Sec. 28	Township 06N	Range 35E	JEFFERSON County

IRRIGATION Use:
Acre Limit: 268

Place(s) of use:

Place of Use Legal Description: IRRIGATION JEFFERSON County

Township	Range	Section	Lot	Tract	Acres	Lot	Tract	Acres	Lot	Tract	Acres	Lot	Tract	Acres
06N	35E	21		NESW	35		NWSW	35		SWSW	29		SESW	31
		28		NENW	35		NWNW	36		SWNW	33		SENW	34

Total Acres: 268

Conditions of Approval:

1. C18 THIS PARTIAL DECREE IS SUBJECT TO SUCH GENERAL PROVISIONS NECESSARY FOR THE DEFINITION OF THE RIGHTS OR FOR THE EFFICIENT ADMINISTRATION OF THE WATER RIGHTS AS MAY BE ULTIMATELY DETERMINED BY THE COURT AT A POINT IN TIME NO LATER THAN THE ENTRY OF A FINAL UNIFIED DECREE. SECTION 42-1412(6), IDAHO CODE.

Comments:

Author	Date	Subject	Comment
csaxton	1/17/01	Recommendation	See paper CVR for Recommendation evaluation.

Dates:

Licensed Date: 12/26/1979
Claim Received Date: 12/29/1988
Enlargement Use Priority Date:
Enlargement Statute Priority Date:
Decreed Date:
Date Filed with Court:
Objection Filed Date:
SF5 Filed:
Special Master Recom Signed Date:

Element Reviewed/Verified Dates:

Element	Last Review Date	Reviewer	Last Verified Date	Verifier	Status
Summary	1/17/01 5:33:43 PM		1/17/01 5:33:43 PM	csaxton	Complete

Other Information:

Receipt Number(s):
State or Federal: S
Owner Name Connector:
Water District Number:
Generic Max Rate per Acre:
Generic Max Volume per Acre:
Civil Case Number:
Old Case Number:
Decree Plantiff:
Decree Defendant:
PresumptionFlag:
Notice of Error Flag:
Swan Falls Trust or Nontrust:
Swan Falls Dismissed:
DLE Act Number:
Cary Act Number:
Mitigation Plan: False

Verification Log:

Element	Date Time Stamp	Reviewer	Log Text
POD	1/17/01 5:19:33 PM	csaxton	Edited point location
Summary	1/17/01 5:33:41 PM	csaxton	1. (NO) The basis of the claim is not beneficial use. 3. (NO) There is no indication that there has been a five year period of continuous nonuse that could result in a recommendation of forfeiture or partial forfeiture. 5. (NO) General remark was not required. 6. (NO) Explanatory remark was not required. 7. (YES) Additional condition was required. 8. (YES) Wanted to view the recommended right. 9. (NO) This is not a split right. 10. (NO) This is not a combined right. 11. (NO) Documents were not linked or attached to this file. 12. (YES) Set the verification date.

AJ0749NP
No. A31-07087

IDAHO DEPARTMENT OF WATER RESOURCES
ADJUDICATION CLAIM PROFILE REPORT
(REGIONAL)

DA
PA

OWNER CODE	NAME & ADDRESS	PRIORITY DATE	WATER USE	USE PERIOD FROM	TO	DIVERSION RATE
C	BETTE LINDERMAN 1366 N 1350 W NEWDALE ID 83436 (208) 456-2345	04/06/1973	IRRIGATION	04-01	11-01	4.63 CFS
				TOTAL DIVERSION:		4.63 CFS
				CONSUMPTIVE USE:		

Water Source: GROUNDWATER Tributary to: Stage: LICE

Point(s) of Diversion: T06N R35E S28 NWNW JEFFERSON Co

Place of use Legal Description for: IRRIGATION

			NE				NW				SW				SE			
			NENE	NWNE	SWNE	SENE	NENW	NWNW	SWNW	SENW	NESW	NWSW	SWSW	SESW	NESE	NWSE	SWSE	SESE
T	R	S	Lt Ac	Lt Ac	Lt Ac	Lt Ac	Lt Ac	Lt Ac	Lt Ac	Lt Ac	Lt Ac	Lt Ac	Lt Ac	Lt Ac	Lt Ac	Lt Ac	Lt Ac	Lt Ac
06N	35E	21									34	34	34	34				
06N	35E	28					34	34	34	34								
																		TOTAL ACRES

POU County: JEFFERSON

Other Rights: NONE

Conditions of Approval:
01C - A flow measurement port or other device as specified by the
- Department shall be installed by the right holder to provide for
- the installation of measuring equipment and the determination of
- the rate of diversion by the Department.

Remarks: GEN AC. IRR. = 268.
TRANS. 2300.
CHANGED OWNERSHIP PER REQUEST/JH/4-3-98

Dates: Exam Made Date: Verified Date: Objection Filed Date:

Misc: Water District Number: Field Inspection Flag:
Presumption Flag:

#322

IN THE DISTRICT COURT OF THE FIFTH JUDICIAL DISTRICT OF THE STATE OF IDAHO,
IN AND FOR THE COUNTY OF TWIN FALLS

IN RE THE GENERAL ADJUDICATION
OF RIGHTS TO THE USE OF WATER FROM
THE SNAKE RIVER BASIN WATER SYSTEM.

CIVIL CASE NUMBER: 39576

Ident. Number: **A31-07087**
Date Received: 12/08/1988
Receipt No: E005381
Received By: DM

NOTICE OF CLAIM TO A WATER RIGHT
ACQUIRED UNDER STATE LAW

1. Name: SHAYNE LINDERMAN 208-663-4564
   Address:
   TERRETON, ID 83450

A31-07087

2. Date of Priority: APR 06, 1973

3. Source: GROUNDWATER Trib. to:

4. Point of Diversion:

Township	Range	Section	1/4 of	1/4 of	1/4	Lot	County
06N	35E	28		NW	NW		JEFFERSON

5. Description of diverting works:
   WELL AND PUMP TO SPRINKLER SYSTEM.

6. Water is used for the following purposes:

Purpose	From	To	C.F.S	(or)	A.F.A.
IRRIGATION	04/01	11/01	4.630		

7. Total Quantity Appropriated is:
   4.630 C.F.S. (and/or) A.F.A.

8. Total consumptive use is 680.0 Acre Feet Per Annum.

9. Non-irrigation uses:

10. Place of Use:

Township	Range	Section	1/4 of	1/4	Lot	Use	Acres
06N	35E	21	NE	SW		IRR	34.0
			NW	SW		IRR	34.0
			SW	SW		IRR	34.0
			SE	SW		IRR	34.0
					Section Acres		136.0

MICROFILMED
NOV 17 1992

10. Place of Use: Continued

Township	Range	Section	1/4 of 1/4		Lot	Use	Acres
06N	35E	28	NE	NW		IRR	34.0
			NW	NW		IRR	34.0
			SW	NW		IRR	34.0
			SE	NW		IRR	34.0
					Section Acres		136.0
					Total Acres		272.0

11. Place of use in counties: JEFFERSON

12. Do you own the property listed above as place of use? YES

13. Other Water Rights Used:
    NONE

14. Remarks:
    AC. IRR. = 268.
    TRANS. 2300.

15. Basis of Claim: LICENSE

MICROFILMED
NOV 17 1992

16. Signature(s)

(a.) By signing below, I/We acknowledge that I/We have received, read and understand the form entitled "How you will receive notice in the Snake River Basin Adjudication." (b.) I/We do ____ do not ____ wish to receive and pay a small annual fee for monthly copies of the docket sheet.

Number of attachments: ____________

For Individuals:

I/We do solemnly swear or affirm that the statements contained in the foregoing document are true and correct.

Signature of Claimant(s) *[signature]* Date: Dec 27 88

______________________________ Date: __________

State of Idaho)
) SS.
County of Bonneville)

Subscribed and sworn (or affirmed) before me this 27 day of Dec 19 88

[signature]
Notary Public

Seal

NOTARY PUBLIC STATE OF IDAHO

Residing at Idaho Falls

My Commission Expires 9-12-94

MICROFILMED
NOV 17 1992

A31-07037

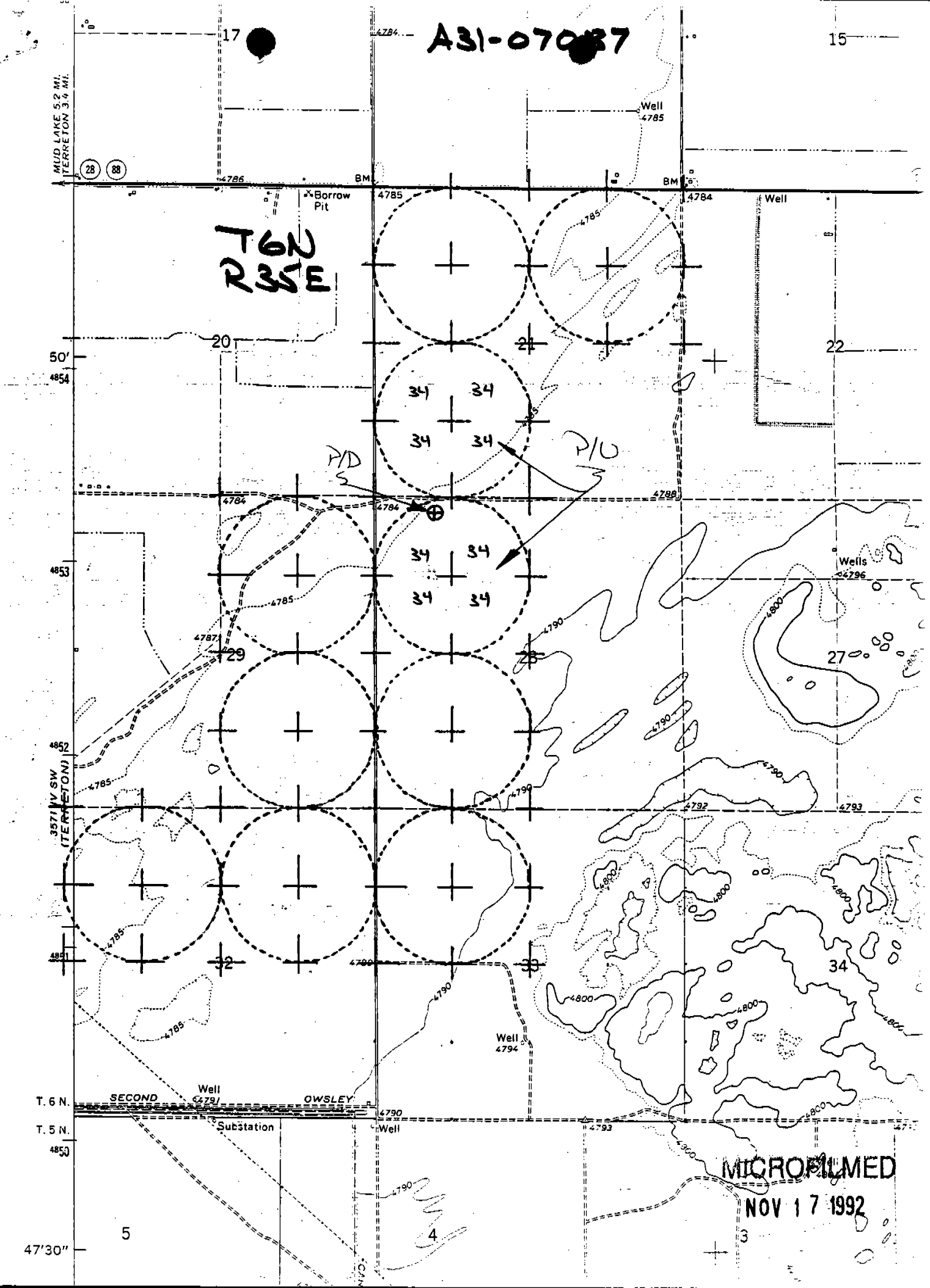

MICROFILMED
NOV 17 1992

IDAHO DEPARTMENT OF WATER RESOURCES

Water Right 31-7087

Township 6N Range 35E Section 21, 28

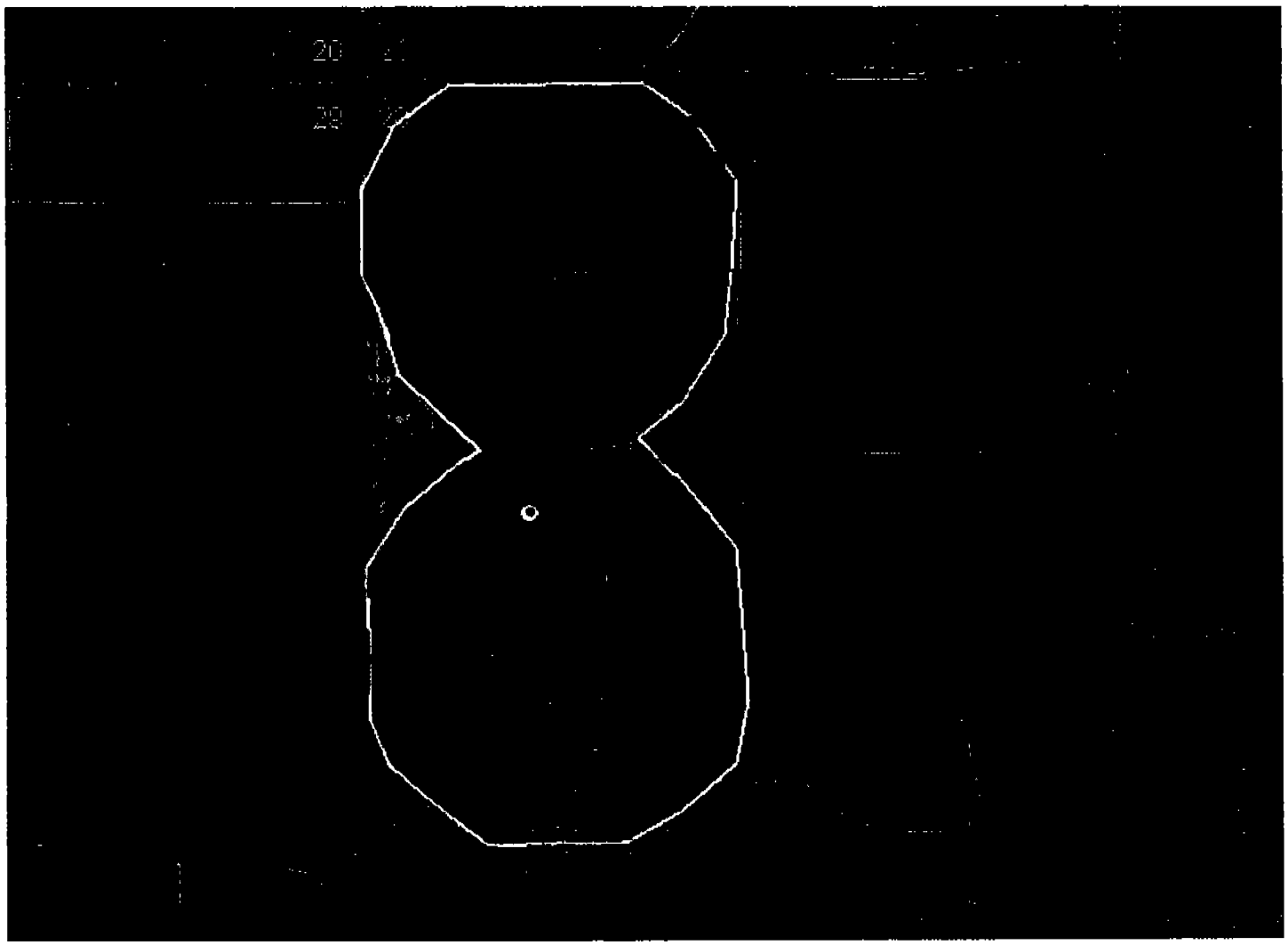

0 0.2 0.4 0.6 0.8 1 Miles

- Point of Diversion
- Point of Diversion - Other Rights
- Place of Use
- Place of Use - Other Rights
- Quarter-Quarter Sections
- Sections

N
W E
S

Prepared from 1987/1988 Aerial Photography by B. Contor 1/2001

Bette Linderman

WR # (s): 31-07087

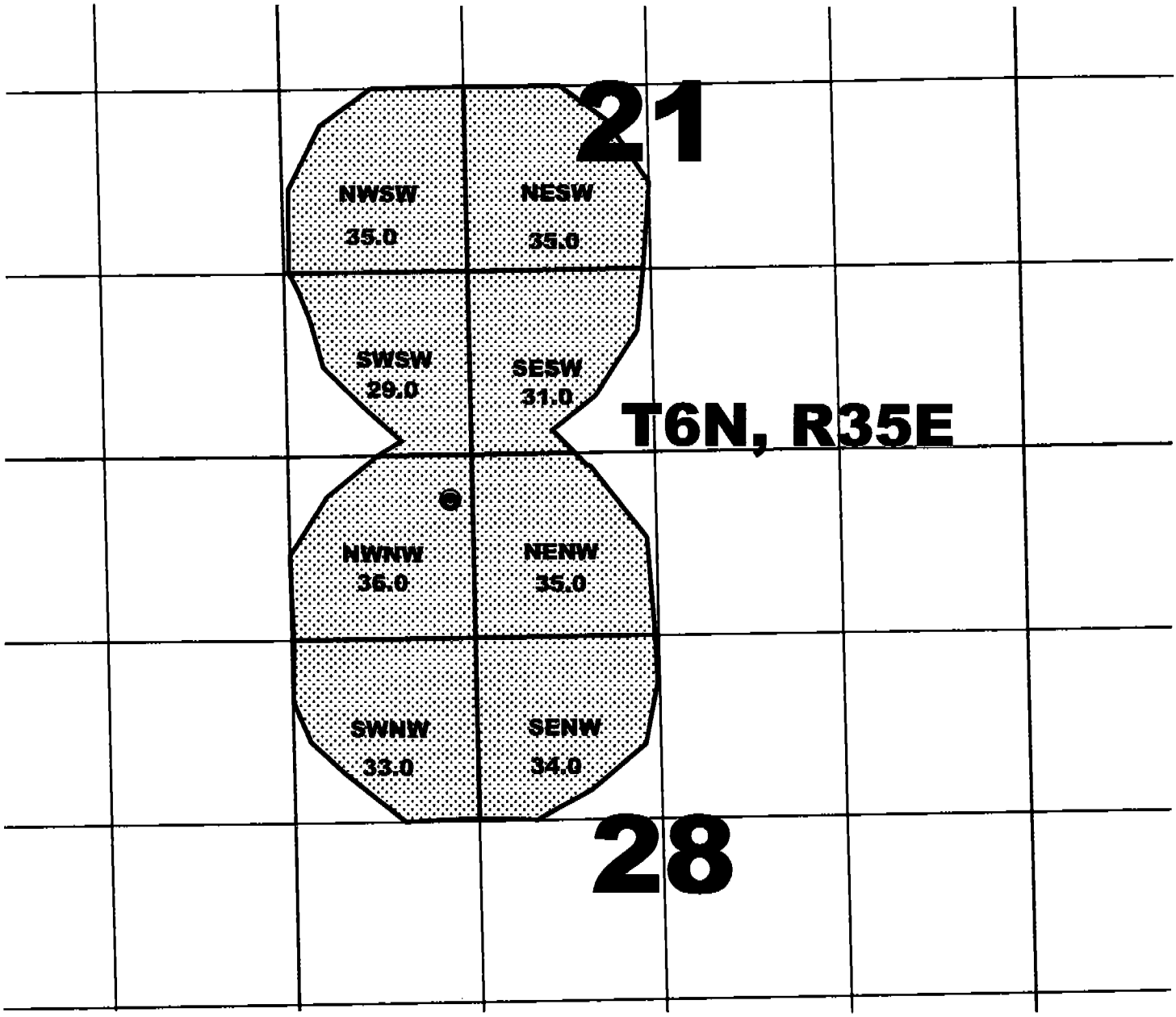

Total Irrigated Acres: 268

Acreage Distribution

Prepared By: Craig Saxton
January 2001

GUIDE NOTES FOR Ecvr

Claim No: 31-7087

Reviewer: BCC

Date: 1/13/01

Shape on East 473 D/PC common/ 1a workpaper.
1a workpaper.

Layout on East 473 D/ Data / 6N 35E docs / 31

QUICK LOOK
COMMENTS

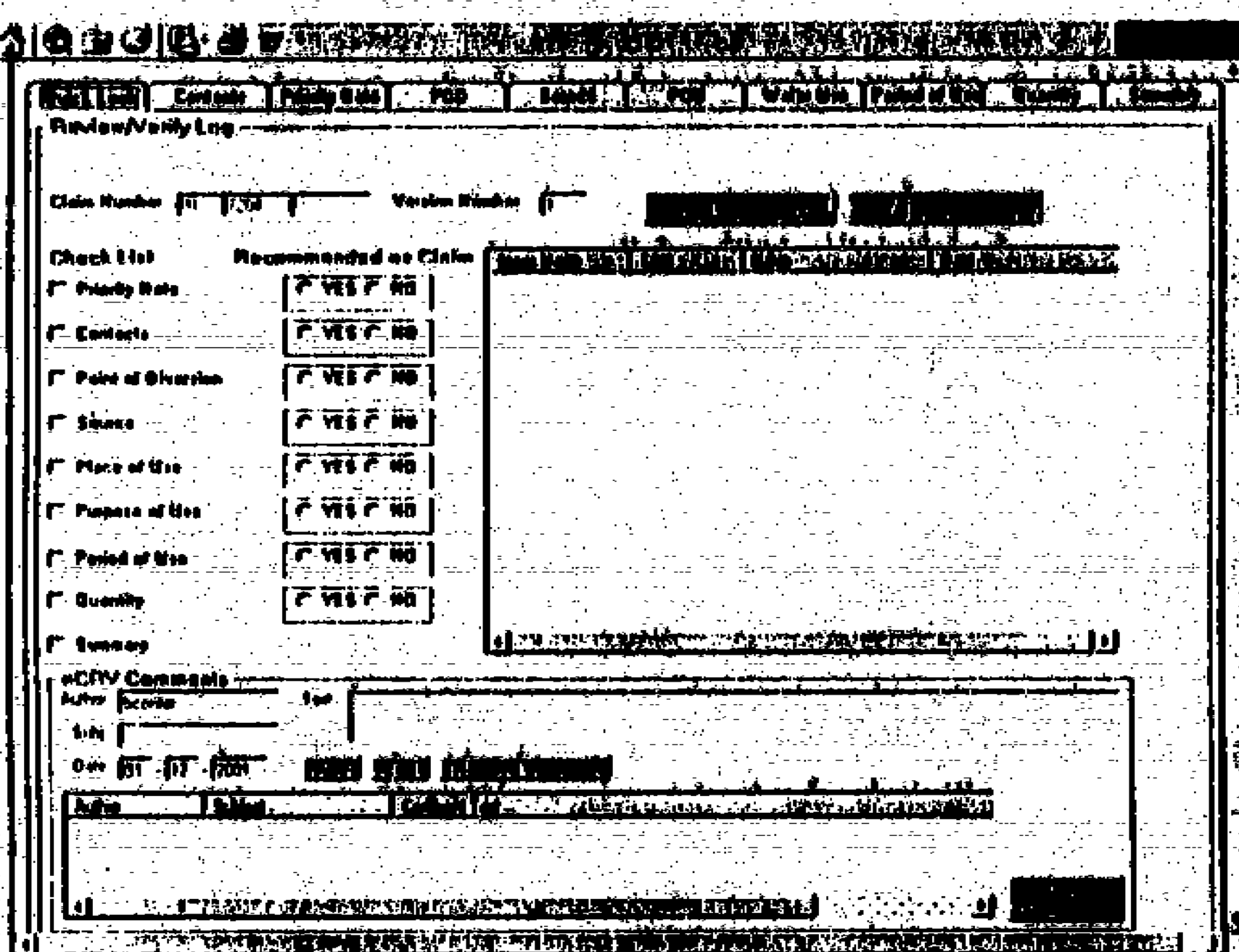

1) Per T 2300, orig
reduced to concen
two pivots

3) NWMD verifies Q.
correct.

4). GIS shows 268
is not coded as
likely merely represent
CO5 coded due to
per QQ. No effect

5) Volume: Original license 402 acres @ 3.0 afa. 1206. Tra
does not address volume but electronic da
1206 forward despite reduced acres.
transfer was to concentrate Q, but as
not explicitly name a volume I con
recommend 268 acres x 3.5 afa (
= 938 afa.

6) Transfer 2300: Copy of transfer avail for review
filed w/ claim.

Priority

[redacted]

[redacted]

Claim Number [redacted]

1. Has there been a later court decree of the water right(s) from the water source? ○ YES ○ NO

2. Was the owner or the owner's predecessor in interest of the place of use joined in the later decree? ● YES ● NO

3. Was the date of the decree after the mandatory permit date? ● YES ● NO

4a. Is the basis of claim beneficial use? ● YES ● NO

4b. Is the priority date claimed after the date a permit is required for the source and the water use? ● YES ● NO

5. Is the basis of claim a posted notice? ● YES ● NO

6. Does the parent right have a priority date? ● YES ● NO

7. Is the basis of claim an application or permit? ● YES ● NO

8a. Has proof of beneficial use been submitted? ● YES ● NO

8b. Has the Field exam been completed? ● YES ● NO

8c. Has Field exam been sent to state office? ● YES ● NO

8d. Has the License been issued? ● YES ● NO

8e. Will the license be issued prior to filing the Director's Report? ● YES ● NO

9. Is the claim for an expansion or enlargement under 42-1416B or 42-1426? ● YES ● NO

10. Does the claim file contain sufficient evidence of priority date? ● YES ● NO

11. Has additional evidence of priority date been submitted? ● YES ● NO

12. Is the claim being recommended? ● YES ● NO

13. Is the basis of claim coded correctly? ● YES ● NO

14. Is a Priority remark required? ○ YES ○ NO

15. Is a Priority condition required? ○ YES ○ NO

Select Claim

POD

GW 35E 28 NE NW NW Sec 11 GW

[redacted]

Claim Number

[redacted]

1. Is the basis of claim beneficial use?	YES ☒ NO
2. Does the parent right have a Point of Diversion?	☒ YES NO
3. Can the claimed Point of Diversion be verified using the water right file?	☒ YES NO
4. Is there evidence that there has been a change in the Point of Diversion?	YES NO
5. Can the change be verified as an accomplished transfer?	YES NO
6. Does the file contain all the necessary information to verify the POD?	☒ YES NO

NWMD GPS

7. Was a transfer filed?	YES NO
8. Is a Point of Diversion remark required?	YES ☒ NO
9. Is a Point of Diversion condition required?	YES ☒ NO

Select Claim

SOURCE

[redacted]

Claim Number [redacted]

1. Is the basis of claim beneficial use? ○ YES ☒ NO

2. Does the parent right have a Source? ☒ YES ● NO

3. Can the claimed Source be verified using the water right file? ☒ YES ● NO

4. Is there evidence that there has been a change in the Source? ● YES ● NO

5. Can the change be verified as an accomplished transfer? ● YES ● NO

6. Did the claimant file a transfer? ● YES ● NO

7. Does the file contain all of the necessary information to verify the source? ☒ YES ● NO

Describe how Source was verified: NWMD

8. Is the Source surface water? ● YES ☒ NO

9. Is the source a "standard" source? ● YES ● NO

10. Is a Source remark required? ○ YES ☒ NO

11. Is a Source condition required? ○ YES ☒

Select Claim

POU WORKSHEET

Twp	Rng	Sec	QQ	Q	Lot	Acres	Purpose
6N	35E	21		SW		per	GIS
6N	35E	28		NW		per	GIS

POU WORKSHEET

Twp	Rng	Sec	QQ	Q	Lot

POU

[redacted]

Claim Number 31 7283

1. Is a POU required? YES NO

2. Is the basis of claim beneficial use? YES NO

[redacted]

3. Does the parent right have a POU? YES NO

4. Can the claimed POU be verified using the water right file? YES NO

5. Is there evidence that there has been a change in the POU? YES NO

6. Can the change be verified as an accomplished transfer? YES NO

7. Is the change an enlargement of the POU? YES NO

8. Was an enlargement claim filed? YES NO

9. Does the file contain all the necessary information to verify the POU? YES NO

GIS

10. Did the claimant file an enlargement claim? YES NO

11. Was a transfer filed? YES NO

12. Is a POU remark required? YES NO

13. Is a POU condition required? YES NO

Select Claim

WATER USE

Recommended Purpose of Use

Water Use | Add

Number of Homes | Edit

Number of Stock

Number of Others

Acre Limit

IRRIGATION 268

270

Remove Selected Use | Save

Claim Number

1. Is the basis of claim beneficial use? ○ YES ☒ NO

2. Does the parent right have a purpose of use? ☒ YES ● NO

3. Can the claimed purpose of use be verified using the water right file? ☒ YES ● NO

4. Is there evidence that there has been a change in the purpose of use? ● YES ● NO

5. Can the claim only be verified as an accomplished transfer? ● YES ● NO

6. Does the change include an enlargement in the purpose of use? ● YES ● NO

7. Was an enlargement claim filed? ● YES ● NO

9. Does the file contain all the necessary information to verify the Purpose of Use? ☒ YES ● NO

NWMD

10. Did the claimant file a transfer? ● YES ● NO

11. Is a Purpose of Use remark required? ○ YES ☒ NO

12. Is a Purpose of Use condition required? ○ YES ☒ NO

Select Claim

Period of

Recommended Season of Use and Diversion Rate

Overall Diversion Rate 4.63 Overall Diversion Volume 938

Season of Use

Season Start [ ] [ ] Add

Season End [ ] [ ] Edit

Water Use [ ]

Diversion Rate [ ] Diversion Volume [ ] Remove Selected Season

Water Use	Start	End	Rate	Volume
IRRIGATION	4/1	11/1	4.63	938

Refresh Save

[redacted] This has not been saved yet

Claim Number 31 7383

[redacted]

1. Is the basis of claim beneficial use? ○ YES ☒ NO

2. Does the parent right have a period of use? ☒ YES ● NO

3. Can the claimed period of use be verified using the water right file? ☒ YES ● NO

4. Is there evidence that there has been a change in the season of use? ○ YES ☒ NO

5. Can the claim only be verified as an accomplished transfer? ● YES ● NO

6. Does the change include an enlargement in the period of use? ○ YES ● NO

7. Was an enlargement claim filed? ○ YES ● NO

8. Did the claimant file an enlargement claim? ● YES ● NO

9. Does the file contain all the necessary information to verify the period of use? ☒ YES ● NO

10. Was a transfer filed? ○ YES ● NO

11. Is the basis of claim a decree, license or a transfered beneficial use right that has had the period of use administratively determined? ● YES ☒ NO

12. Is irrigation claimed as a purpose of use? ☒ YES ● NO

13. Is irrigation claimed as a purpose of use? ○ YES ● NO

14. Is the period of use on the decree, license or transfer shorter on either the start or end date than allowable under current IDWR standards? ● YES ☒ NO

15. Is a Period of Use remark required? ○ YES ☒ NO

16. Is a Period of Use condition required? ○ YES ☒ NO

[redacted]

Quantity

Quick Look

[redacted]

Claim Number [illegible]

[redacted]

1. Is the basis of claim beneficial use? YES NO

2. Is the basis of claim a posted notice? YES NO

3. Does the parent right have a diversion rate and/or diversion volume? YES NO

4. Can the claimed diversion rate and/or volume be verified using the water right file? YES NO

5. Is a flow measurement required? YES NO

See eCVR Comments

6. Is the source Ground water and does the purpose of use require a diversion volume limit? YES NO

7. Does the parent right have an annual diversion volume limit? YES NO

8. Is irrigation a purpose of use? YES NO

9. Is a Quantity remark required? YES NO

10. Is a Quantity condition required? YES NO

SUMMARY

Quick Look

Claim Number 31 7283

1. Is the basis of the claim beneficial use? YES NO
2. Is the water being used for all of the purposes claimed and to the extent claimed? YES NO
3. Is there any indication that there has been a five year period of continuous nonuse that could result in a recommendation of forfeiture or partial forfeiture? YES NO
4. Is any portion of the claim being recommended? YES NO

5. Is a General remark required? YES NO

6. Is an Explanatory remark required? YES NO

7. Is an additional Condition required? YES NO

8. Would you like to view the recommended right? YES NO
9. Is this a "split" right? YES NO
10. Is this a "combined" right? YES NO
11. Do you have documents you would like to attach or link to this file? YES NO
12. Would you like to set the verification date? YES NO

REMARKS / CONDITIONS



Type	Mod	C
Cond	N	E
Cond	N	C

WR5808NP
(OD-26)

IDAHO DEPARTMENT OF WATER RESOURCES
WATER RIGHT PROOF READING REPORT

01

Water Right Number - 31-07087 Prefix Translation: WATER RIGHT Old (D) Number

Last Name	First Name	Address
*** C - CURRENT OWNER ***		
LINDERMAN	SHAYNE	1 - 2 - 3 - City- TERRETON State- ID Phone -
*** O - ORIGINAL OWNER ***		
BOTT	DE MAR	1 - 2 - 3 - City- State- Phone -
LINDERMAN	SHAYNE	1 - 2 - 3 - City- State- Phone -

Priority Date	Region	Stage	
04/06/1973	15 EASTERN	L - LICENSE	

Source: GROUNDWATER

Tributary:

Point of Diversion

Twn	Rng	Sec	Tract	Lot	RFlg	County	Diversion Name	Diversion Rate
06N	35E	28	NW NW			(51) JEFFERSON		

Water Use

Code	Description	Period From	Period To	Diversion Rate	Diversion Volume
01	IRRIGATION	04/01	11/01	4.630	1206.00

Total Div. Rate	Total Div. Volume	Total Div. Capacity	Total Consumptive Use
4.630	1206.00		0.0

Place of Use

Twn	Rng	Sec	Tract	Lot	Acres	Code	Description	County
06N	35E	21	NE SW		34.0	01	IRRIGATION	(51) JEFFER
06N	35E	21	NW SW		34.0	01	IRRIGATION	(51) JEFFER
06N	35E	21	SW SW		34.0	01	IRRIGATION	(51) JEFFER
06N	35E	21	SE SW		34.0	01	IRRIGATION	(51) JEFFER
06N	35E	28	NE NW		34.0	01	IRRIGATION	(51) JEFFER
06N	35E	28	NW NW		34.0	01	IRRIGATION	(51) JEFFER
06N	35E	28	SW NW		34.0	01	IRRIGATION	(51) JEFFER
06N	35E	28	SE NW		34.0	01	IRRIGATION	(51) JEFFER

Total Acres: 272.0

IDAHO DEPARTMENT OF WATER RESOURCES
WATER RIGHT PROOF READING REPORT

Water right number - 31-07087 Prefix Translation: WATER RIGHT

+ - - Diversion Means -

+ - - Non-Irrigation Use -

+ - - Other Rights for Same Use -

+ - Remarks -

GEN AC. IRR. = 268.
TRANS. 2300.

+ - Old Water Right Numbers - - - - - - - - - - - - - - - - - -

No Old Water Right Numbers found.

+ - Conditions of Approval -

01C - A flow measurement port or other device as specified by the
- Department shall be installed by the right holder to provide for
- the installation of measuring equipment and the determination of
- the rate of diversion by the Department.

+ - - - - Decree Plaintiff - - - + + - - - - Decree Defendant - - - + + -

+ -Comments- -

No Comments Found

+ - - Audit Fields - 03/26/85 05/22/88 CONVERT

+ - Water Rights Dates and Flags Area - - - - - - - - - - - - - - - - -

Proof Due Date	- 00/00/0000	Field Exam Made	- 00/00/0000	Field Exam Fee	-
Approved/Denied	- 00/00/0000	Protested Date	- 00/00/0000	Swan Falls	-
Proof Made Date	- 00/00/0000	Hearing Date	- 00/00/0000	Temporary Right	- P
Exam to S.O. Date	- 00/00/0000	Verified Date	- 03/26/1985	DLE/Carey Act	-
Order Show Cause	- 00/00/0000	Receipt Number	-	Water District	-
Licensed Date	- 12/26/1979	Appl Received	- 00/00/0000	Transfer/Amended	- T
Presumption Flag	-	Name Connector	-	POU Ownership Flag	-
SRBA Decreed Flag	-				

State of Idaho

Department of Water Resources

WATER RIGHT LICENSE

License of Water Right No. 31-7087 Priority April 6, 1973 Amount 4.63 cfs

THIS IS TO CERTIFY, that SHAYNE LINDERMAN of Newdale, Idaho, has complied with the terms and conditions of Permit No. 31-7087 issued pursuant to Application for Permit dated April 6, 1973, and has submitted proof to the Department of Water Resources on April 26, 1977, that he has applied water to a beneficial use; an examination by the Department indicates that the works have a capacity for the diversion of 4.63 cfs of water from a groundwater source tributary to _____, and that the permit holder has applied to a beneficial use and established a right to use water as follows:

Beneficial Use	Period of Use		Rate of Diversion	Annual Volume
Irrigation	from April 1	to November 1	at 4.63 cfs	and 1206 acre feet
	from	to	at cfs	and
	from	to	at cfs	and

(both dates inclusive)

Subject, however, to the condition that no more than 4.63 cfs of water be diverted at any one time, and that the amount of water so diverted and to which such right is entitled and confirmed is for the purpose aforementioned and is limited to the amount which can actually be beneficially used and shall not exceed 1206 acre feet per year, said waters to be diverted within the NW¼NW¼, Sec. 28, Twp. 6N, Rge. 35E, B. M. in the County of Jefferson

Description and location of place of use:

Twp.	Range	Sec.	NE¼				NW¼				SW¼				SE¼				Totals
			NE¼	NW¼	SW¼	SE¼	NE¼	NW¼	SW¼	SE¼	NE¼	NW¼	SW¼	SE¼	NE¼	NW¼	SW¼	SE¼	
6N	35E	21									33.5	33.5	33.5	33.5					
		28					33.5	33.5	33.5	33.5	33.5	33.5	33.5	33.5					134
																			268

Total number of acres irrigated 402

A measuring device of a type approved by this Department shall be maintained as part of the diverting works.

NOTE: Modifications to or variance from this license must be made within the limits of Section 42-222, Idaho Code, or the applicable Idaho Law. This right may be forfeited by five years of non-use.

The right to the use of the water hereby confirmed is restricted and appurtenant to the lands or place of use herein described, as provided by the laws of Idaho.

Witness the seal and signature of the Director, affixed at Boise, Idaho, this 12 day of April, 19 78.

Director

DEPARTMENT OF WATER RESOURCES
FIELD REPORT

JUL 7 1977
Department of Water Resources
Eastern District Office

1. Name of permit holder Shayne Linderman

Post office address Newdale, Idaho 83436

Person to contact _____ Phone _____

2. Source of water supply: Groundwater ☑ Surface water ☐ _____ Phone _____

Tributary to _____ (name spring, stream, etc.)

3. Water will be used for the following purposes:

Amount 8.40 c.f.s. for Irrigation
_____ AF/Annum (nature of use)

Period of Use: from Apr. 1 to Nov. 1
(mo.-day) inclusive (mo.-day)

Amount _____ c.f.s. for _____
_____ AF/Annum (nature of use)

Period of Use: from _____ to _____
(mo.-day) inclusive (mo.-day)

Amount _____ c.f.s. for _____
_____ AF/Annum (nature of use)

Period of Use: from _____ to _____
(mo.-day) inclusive (mo.-day)

Other uses: _____

Permit No. 31-7067

Examination for _____ h/u

4. Total amount to be appropriated:

Max Rate of Diversion 8.40 cubic feet per second and annual volume _____ AF/Annum.

5. Location of Point(s) of Diversion:

Township 6N N/S, Range 35E E/W, B.M., Section 28, Subdivision NW ¼ NW ¼, Jefferson County

Township _____ N/S, Range _____ E/W, B.M., Section _____, Subdivision _____ ¼ _____ ¼, _____ County

Township _____ N/S, Range _____ E/W, B.M., Section _____, Subdivision _____ ¼ _____ ¼, _____ County

Other Points of Diversions: _____

Description of diverting works: well pump mainline and 3 center pivot sprinklers, 350 hp mtrs.

Measuring device required: yes ☑ no ☐

6. Lands to be irrigated or place of use.

TWP.	RANGE	SEC.	NE¼				NW¼				SW¼				SE¼				TOTALS
			NE¼	NW¼	SW¼	SE¼	NE¼	NW¼	SW¼	SE¼	NE¼	NW¼	SW¼	SE¼	NE¼	NW¼	SW¼	SE¼	
6N	35E	21									35	35	35	35					140
		28					35	35	35	35	35	35	35	35					280

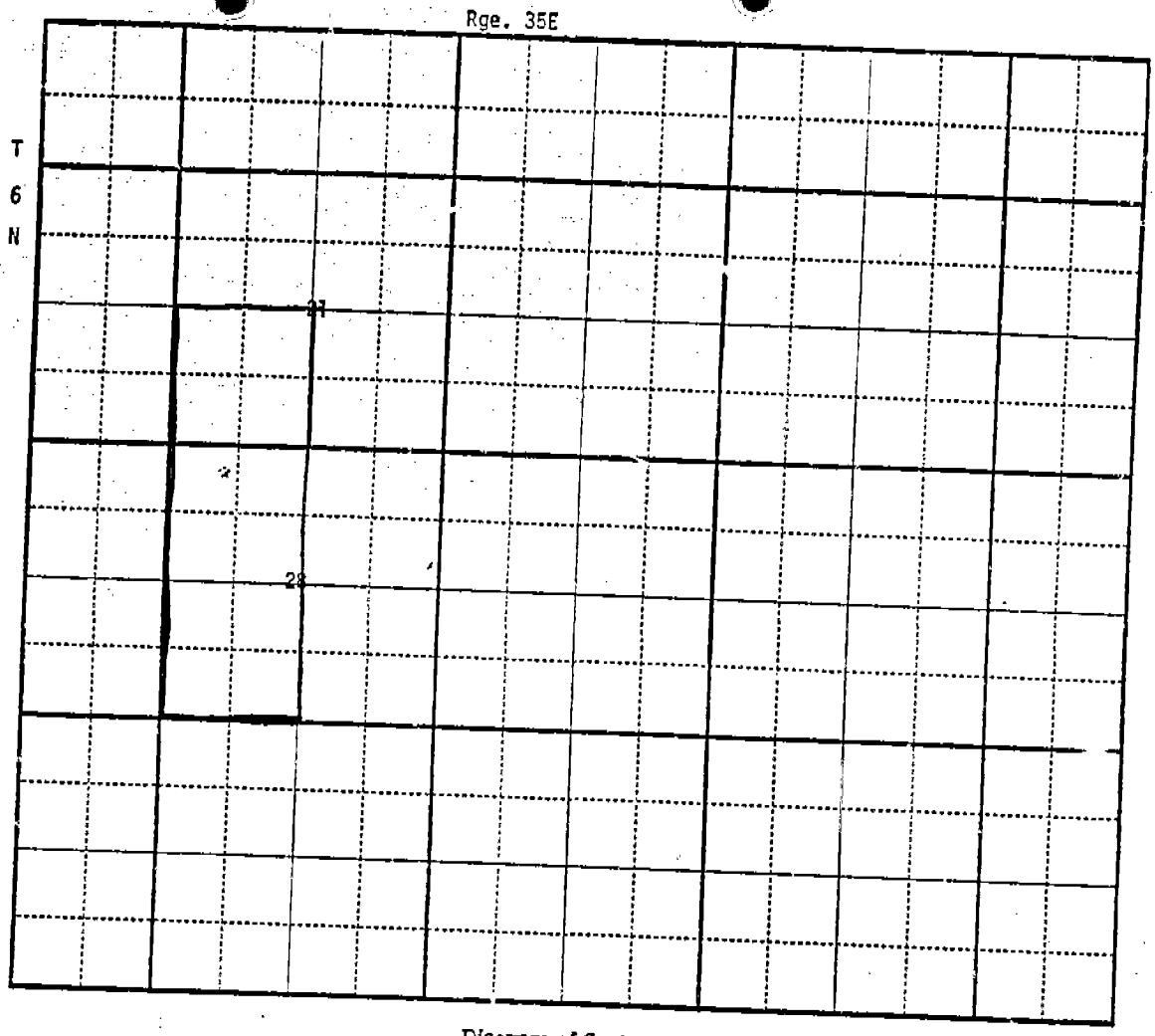

Diagram of System

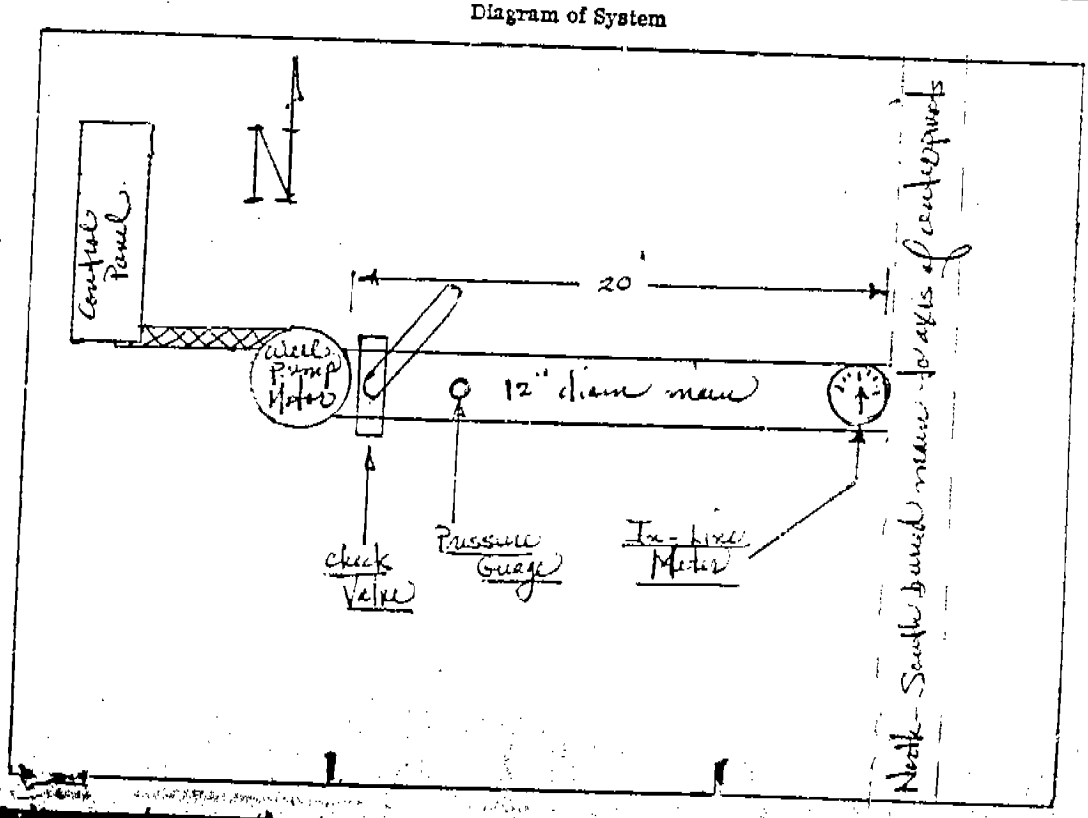

DATE OF EXAM 7/29/77

ACREAGE
Found 402 ac
Recommended 402 ac

Irrigation Requirement 3.0 Ac Ft/Ac

USE
Irrigation Q= 4.63 cfs c.f.s. V= 1206 AF/Ann. from April 1 to Nov 1
Domestic Q= ______ c.f.s. V= ______ AF/Ann. from ______ to ______
Livestock Q= ______ c.f.s. V= ______ AF/Ann. from ______ to ______

Is water co-mingled? yes ____ no X

Name source: n/a
twp. ____ N/S, Rge ____ E/W, B.M., Sec. ____, Sub. ____ 1/4 ____ 1/4 ____ County

Exchange? yes ____ no X

Name source exchanged with: n/a
twp. ____ N/S, Rge ____ E/W, B.M., Sec. ____, Sub. ____ 1/4 ____ 1/4 ____ County

Point of injection: n/a
twp. ____ N/S, Rge ____ E/W, B.M., Sec. ____, Sub. ____ 1/4 ____ 1/4 ____ County

Point of exchange: n/a
twp. ____ N/S, Rge ____ E/W, B.M., Sec. ____, Sub. ____ 1/4 ____ 1/4 ____ County

Total Q measured 4.63 cfs Method of measurement In Line Meter

Total Q recommended 4.63 cfs Meter No 77-12-2012 Type Crometer Condition good

Total V recommended 1206 Af/Ann

Recommended Amendments:

P.D. ______
Place of Use ______
Other ______
[None]

MEASUREMENT CALCULATION:
Measured .01 Af in 94 sec, .01 Af = 435.6 cu ft
435.6 ÷ 94 = 4.63 cfs
V = 402 X 3 = 1206 Af/Ann 215 X 1.9835 X 4.63 = 1974.48 Af/Ann
ARK 7/29/77

SYSTEM DESCRIPTION:
Groundwater is diverted by a 350 H.P., 3ph U.S. Electrical motor #w JA1507P S/N -CC1008828 & Johnston Vertical turbine pump no ID#S Acreage irrigated by 3 old Valley center pivot sprinklers. Each having a 1370' watering radius

REMARKS:
System shown & described by Sheyne Lindeman

Examiner's Signature Anthony R. Kozlowski Date 7/29/77

Checked by Ernest Carlsen Date 01-03-78

Approved by ______ Date ______

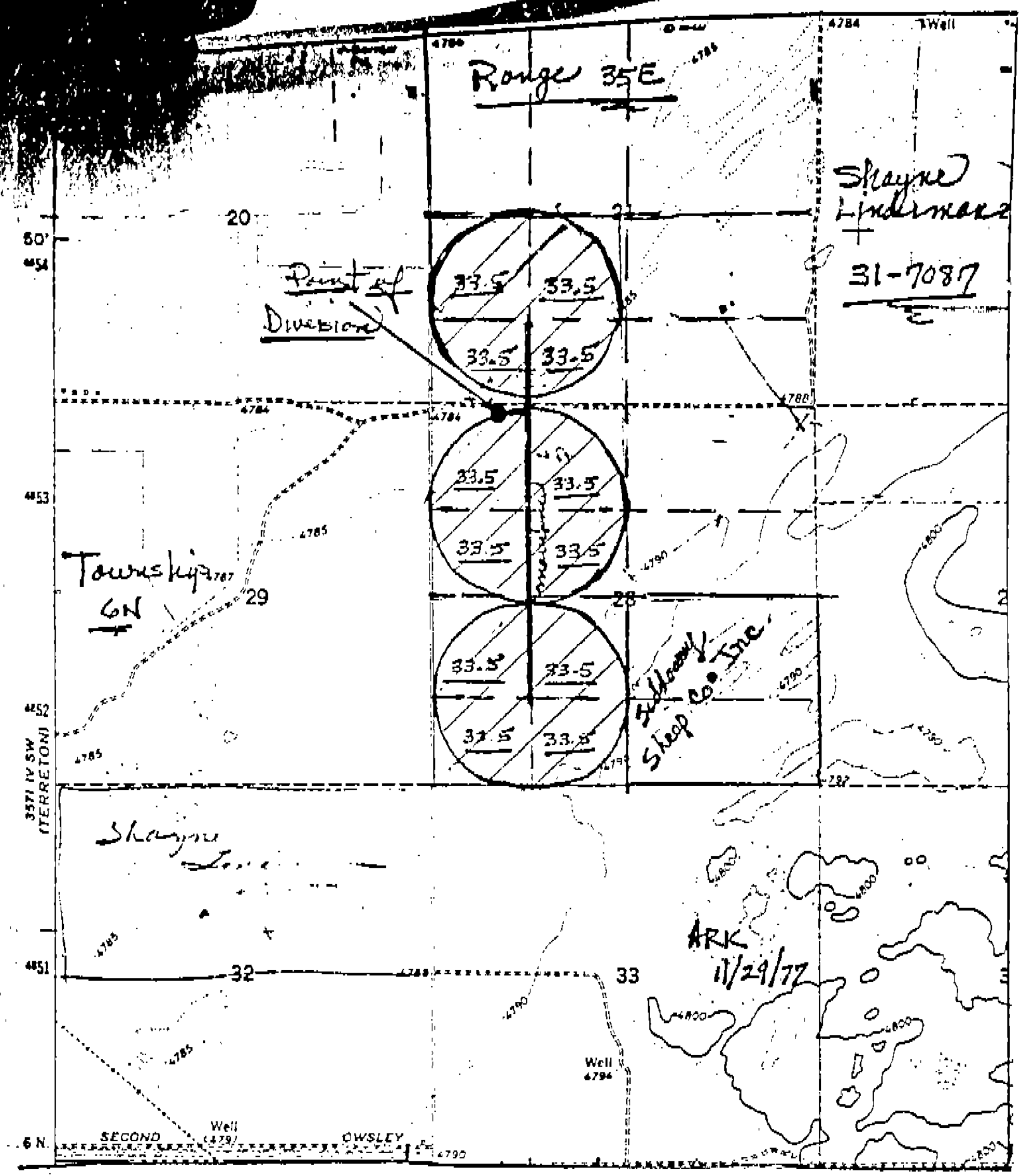

Range 35E
31-7087
Point of Diversion
33.5
33.5
33.5
33.5
33.5
33.5
33.5
33.5
33.5
33.5
33.5
33.5
Township 6N
Sheep Co. Inc.
ARK
11/29/77
20
29
28
32
33
Well
Well
4794
Well
SECOND
OWSLEY
3571 IV SW
(TERRETON)
6 N.

Form No. 42-222

Transfer No. 2300

Application No. 31-7087

STATE OF IDAHO

DEPARTMENT OF WATER RESOURCES

APPLICATION FOR TRANSFER OF WATER RIGHT

To Change the Point of Diversion and/or the Place of Use

APPROVED

Name of applicant Shayne Linderman Phone 663-4564

Post office address Terreton, Idaho 83450

A. DESCRIPTION OF RIGHT AS RECORDED

1. Right evidenced by:

a. Decree to _____

in case of _____ (Name) vs _____

dated _____ in _____ (Name of court) county of _____

b. License No. 31-7087 issued by the Idaho Department of Water Resources

c. Claim No. _____ on file with the Idaho Department of Water Resources

2. If applicant is not the original holder of this right, explain how it was acquired and attach a copy of the deed or other evidence of ownership of the land to which the right is appurtenant _____

3. Source of water ground water tributary to _____

4. Date of priority April 6, 1973

5. Water is used for the following purposes:

amount 4.63 for Irrigation purposes from Apr. 1 to Nov. 1

amount _____ for _____ purposes from _____ to _____

amount _____ for _____ purposes from _____ to _____

(month/day – both dates inclusive)

6. Total amount of water under right: a. 4.63 cubic feet per second

&/or

b. _____ acre feet per annum

7. Location of original point of diversion is NW ¼ of NW ¼ of Section 28

Township 6N Range 35E, B.M., in Jefferson County

Additional points of diversion, if any _____

8. Lands irrigated or place of use:

TWP.	RANGE	SEC.	NE¼				NW¼				SW¼				SE¼				TOTALS
			NE¼	NW¼	SW¼	SE¼	NE¼	NW¼	SW¼	SE¼	NE¼	NW¼	SW¼	SE¼	NE¼	NW¼	SW¼	SE¼	
6N	35E	21									33.5	33.5	33.5	33.5					134
		28					33.5	33.5	33.5	33.5	33.5	33.5	33.5	33.5					268

Total number of acres to be irrigated 402

B. DESCRIPTION OF PORTION OF RIGHT FOR WHICH THE CHANGE IS REQUESTED (If the entire right is requested changed, omit part B)

1. Amount of water: a. _____ cubic feet per second
&/or
b. _____ acre feet per annum

2. Point of diversion _____ ¼ _____ ¼, Section _____ Township _____
Range _____, B.M., _____ County
Additional points _____

3. Place of use:

TWP.	RANGE	SEC.	NE¼				NW¼				SW¼				SE¼				TOTALS
			NE¼	NW¼	SW¼	SE¼	NE¼	NW¼	SW¼	SE¼	NE¼	NW¼	SW¼	SE¼	NE¼	NW¼	SW¼	SE¼	

C. DESCRIPTION OF RIGHT OR PORTION THEREOF, AFTER THE REQUESTED CHANGE

1. Change in point of diversion NO CHANGE

a. Amount of water to be diverted _____ c.f.s. &/or _____ acre feet

b. Point(s) of diversion _____ ¼ _____ ¼, Section _____ Township _____
Range _____, B.M., _____ County
Additional points _____

c. Description of diverting works _____

d. Describe the reasons for applying for a change in the point(s) of diversion _____

2. Change in place of use

a. Describe the lands or place of use to which the right will be transferred:

TWP.	RANGE	SEC.	NE¼				NW¼				SW¼				SE¼				TOTALS
			NE¼	NW¼	SW¼	SE¼	NE¼	NW¼	SW¼	SE¼	NE¼	NW¼	SW¼	SE¼	NE¼	NW¼	SW¼	SE¼	
6N	35E	21									33.5	33.5	33.5	33.5					134
		28					33.5	33.5	33.5	33.5									134

Total number of acres to be irrigated 268

b. Draw a map indicating the

Total number of acres to be irrigated 268

b. Draw a map indicating the new point(s) of diversion and/or the new land to be irrigated. Show clearly the land involved by section, township and range number.

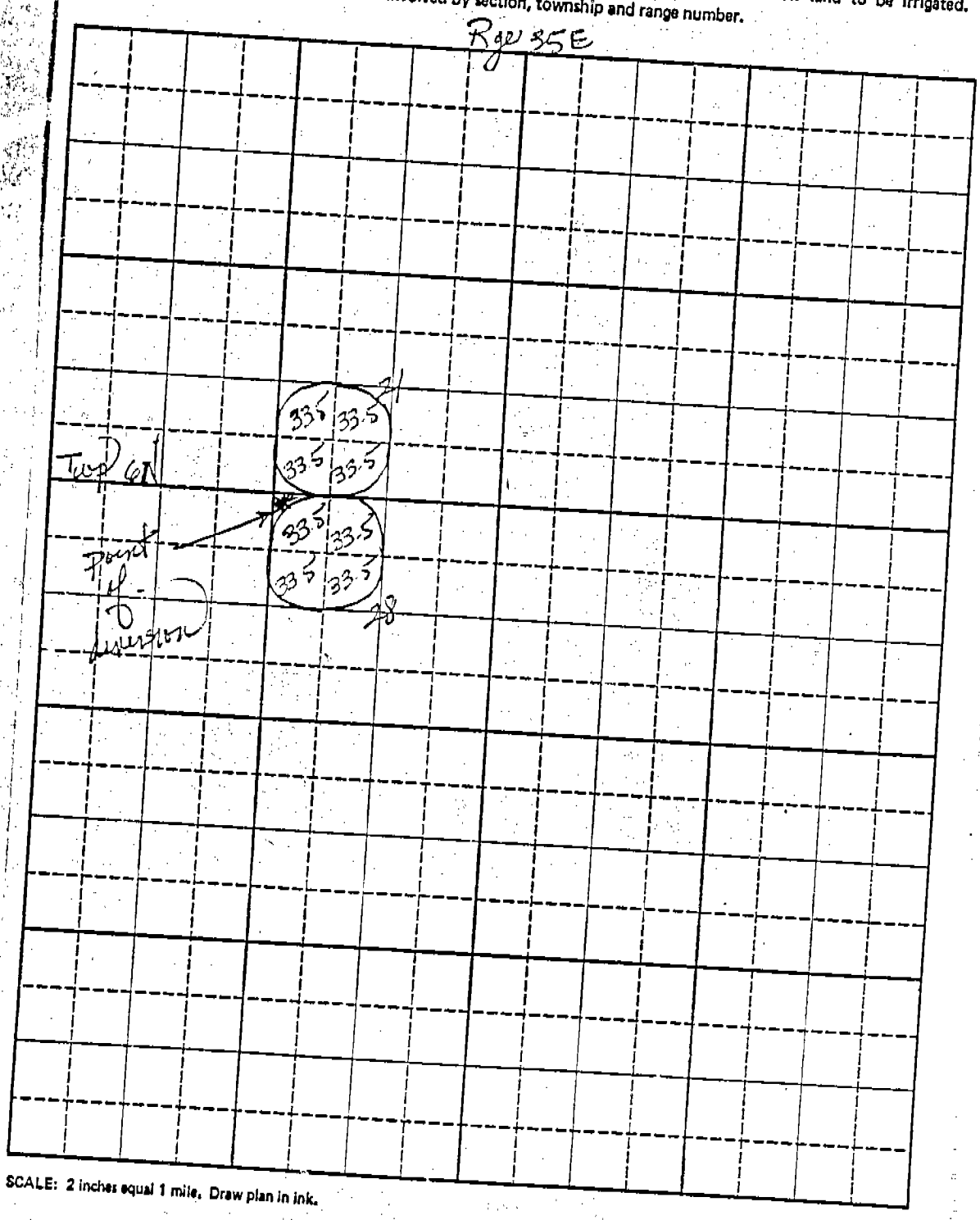

SCALE: 2 inches equal 1 mile. Draw plan in ink.

3. Remarks Place of use condensed to increase amount of water per acre on two center pivots. A new well under permit 31-7283 is being drilled to irrigate two pivots; one in SW¼, Sec. 28 and the other in the NW¼, Sec. 33.

I hereby assert that no one will be injured by such change and the change does not constitute an enlargement in use of the original right. The information contained in this application is true to the best of my knowledge.

(Signature of applicant)

Subscribed and sworn to before me this 28th day of February, 19 79.

My commission expires 6/15/81

(Notary public)

ACTION OF THE DIRECTOR, DEPARTMENT OF WATER RESOURCES

This is to certify that I have examined Application for Transfer of Water Rights No. 31-7087 and said application is hereby APPROVED, subject to the following limitations and conditions:

An access port or other device as specified by the Department shall be installed by the right holder to provide for the installation of measuring equipment and the determination of the rate of diversion by the Department.

Witness my hand this 11th day of May, 1979.

FOR DEPARTMENT USE ONLY

Received by dh Date 2-28-79

Prelim. check by ARK Fee $35.00 #12928

Receipted by dh Date 2-28-79

Published in Rigby Star

Pub. dates March 8 & 15, 1979

Watermaster recommendation requested on N/A

rec'd.

Protest filed by

Copies of protest forwarded by

Hearing held by Date

Recommended for approval denial

by EMC S.S.

APPROVED

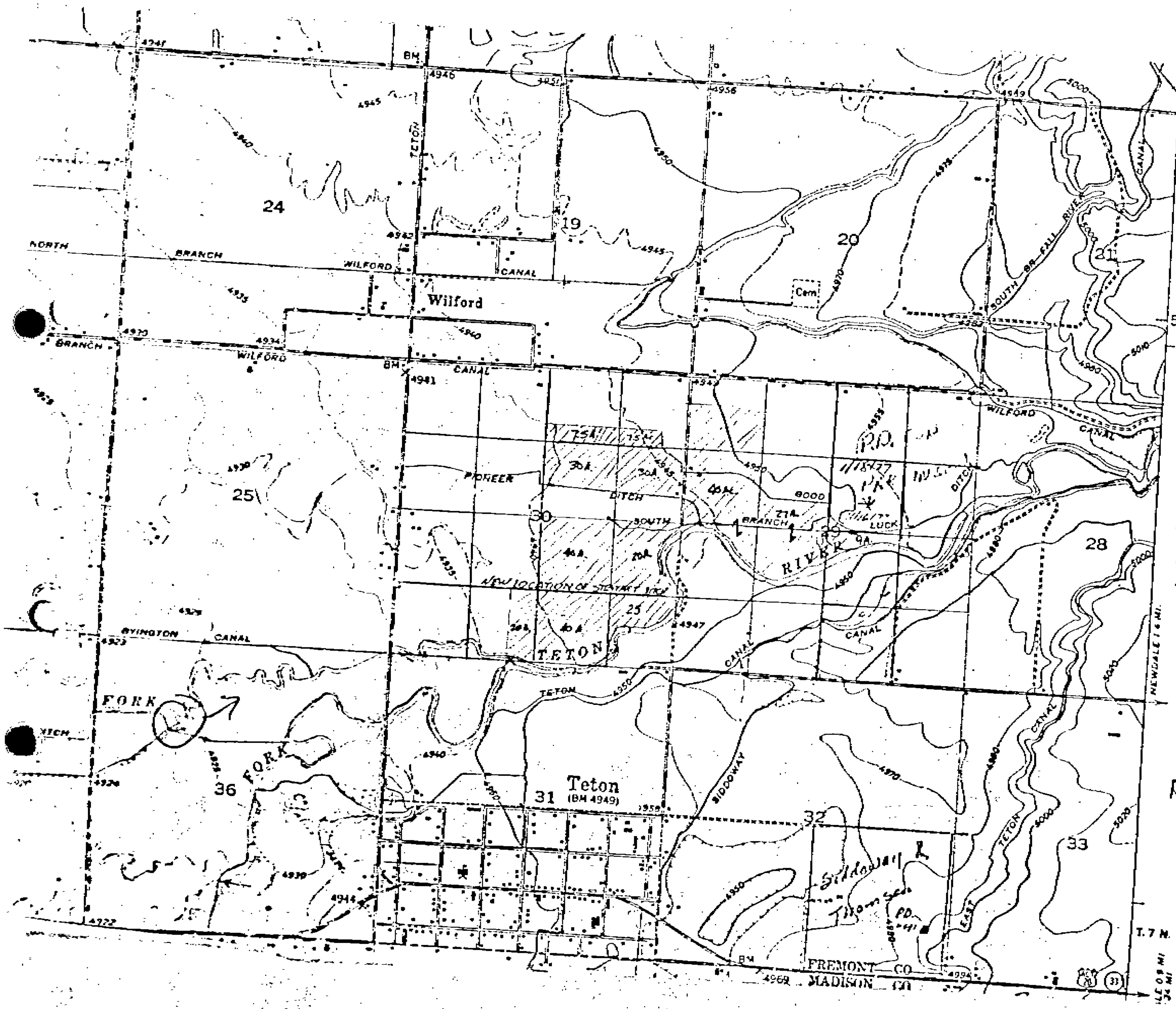

Sec 29
SENW
NWSE
NWNW
SWNW
NWSE
NESE

Sec 30
SESE
SWSE
SESW
NWSE
NESE
SWNW
SENW
NWNE
NENE

State of Idaho
DEPARTMENT OF WATER RESOURCES
900 N. Skyline Dr., Idaho Falls, Idaho 83402-1718 - (208) 525-7161 - Fax (208) 525-7177

EASTERN REGION

PHILIP E. BATT
GOVERNOR

KARL J. DREHER
DIRECTOR

April 3, 1998

BETTE LINDERMAN
1366 N 1350 W
NEWDALE ID 83436

RE: CHANGE IN OWNERSHIP FOR A31-07004, A31-07010, A31-07087, A31-07253, A31-07283, A31-07284, A31-07285, A31-07312, A31-10665

Dear Ms. Linderman:

The request for Change in Ownership concerning the Notice(s) of Claim in the above reference has been processed and the Notice(s) modified to reflect you as the new owner(s).

Enclosed is a copy of the Notice(s) of Claim, with your name shown as the current owner. Review the forms and if there are other corrections or questions, feel free to contact this office.

If there are no questions or corrections, please keep this Notice for your records.

Respectfully submitted,

Jennifer Hoagland

Jennifer Hoagland
Technical Records Specialist

Enclosure: Notice(s) of Claim

RECEIVED
FEB 27 1998
Department of Water Resources
Eastern Region

NEW PROPERTY OWNER
NOTICE OF CHANGE OF WATER RIGHT OWNERSHIP

DATE OF CLOSING: 4 April, 1997

LEGAL DESCRIPTION OF PROPERTY: See Attached Exhibit "A"

[ ] Served Only by a Public Service Water Supply (all water is received from a city or company who maintains water supply system, owns the water right, and bills the customer on a regular basis)

[x] Water Rights Number(s) Assigned by IDWR: A31-10664 blank record, A31-10665, A31-07283, A31-07253, A31-07284, A31-07087, A31-07010, A31-07004, A31-07312 and A31-07285

[x] Name and Address of Former Owner/Claimant(s)(Seller): Linderman Terreton Farms, Inc.
1366 North 1350 West
Newdale, Idaho 83436

[x] New Owner/Claimant (Purchaser): Bette Linderman, Individually and as Personal Representative of the Estate of Shayne T. Linderman and Catherine Linderman, a single woman

[x] New Mailing Address: 1366 North 1350 West
Newdale, Idaho 83436

[x] New Telephone Number: (208) 456-2345

[x] Does the change in ownership result in a splitting of the water right owned/claimed? _____ yes __x__ no. If yes, then describe the portion of the water right that is now owned/claimed by the new owner:

_____
_____
_____