IDAHO DEPARTMENT OF WATER RESOURCES

31-02459A, 31-04010A

T08N, R33E, SEC. 28, 34

1320 0 1320 Feet

N

ACRES IRRIGATED- 395

PLACE OF USE

POINT OF DIVERSION

GIS: PLACE OF USE
POINT OF DIVERSION
1987/1988 NAPP PHOTOS
PREPARED BY DAVE CARLSON

IDAHO DEPARTMENT OF WATER RESOURCES

31-02459A, 31-04010A

T08N, R33E, SEC. 28, 34

1320 0 1320 Feet

N

ACRES IRRIGATED- 395

PLACE OF USE

POINT OF DIVERSION

GIS: PLACE OF USE
POINT OF DIVERSION
1987/1988 NAPP PHOTOS
PREPARED BY DAVE CARLSON

PAGE: 5
POINT OF DIVERSION REVIEW SHEET CONTINUED

CLAIM NUMBER: A31-0401

RECOMMENDED POINT(S) OF DIVERSION AND SOURCE:

TWP.	RGE.	SEC.	1/4	1/4	1/4	LOT	COUNTY	DIVERSION NAME
---	---	---	---	---	---	---	---	
---	---	---	---	---	---	---	---	
---	---	---	---	---	---	---	---	
---	---	---	---	---	---	---	---	
---	---	---	---	---	---	---	---	
---	---	---	---	---	---	---	---	

SOURCE: GROUNDWATER TRIB:

REVIEWED BY: DC DATE: 3/3/95

SYSTEM DESCRIPTION:

US MOTOR, 150HP; # 79~~4~~5415 Same motor as 1955 Licensing exam.

NORTH ↑

PUMP: WINTHROAT - 14" DISCHARGE

ESTIMATE DEPTH TO WATER ~150'

COUNTY LOCATION # 549

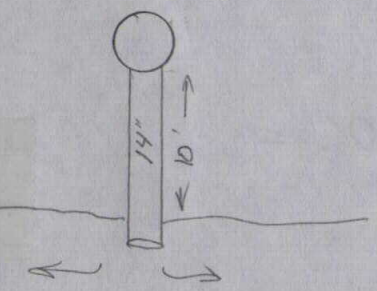

$\frac{150}{135}$

open

CFS $\frac{(6.16)(150hp)}{135'}$ =

AJ0749NP
No. R31-04010A

IDAHO DEPARTMENT OF WATER RESOURCES
ADJUDICATION CLAIM PROFILE REPORT
(REGIONAL)

OWNER CODE	NAME & ADDRESS	PRIORITY DATE	WATER USE	USE PERIOD FROM	USE PERIOD TO	DIVERSION RATE
C	GLENN F ZWEIFEL	05/30/1959	IRRIGATION	04-15	10-15	0.630 CFS
C	MARGARET A ZWEIFEL 546 E 2500 N MONTEVIEW ID 83435 (208) 657-2243				TOTAL DIVERSION:	0.630 CFS

Water Source: GROUNDWATER Tributary to: Stage: BEN

Point(s) of Diversion: T08N R33E S28 NWSE JEFFERSON C
S34 NE NENW JEFFERSON C

Place of use Legal Description for: IRRIGATION

			NE					NW					SW					SE				
			NENE	NWNE	SWNE	SENE		NENW	NWNW	SWNW	SENW		NESW	NWSW	SWSW	SESW		NESE	NWSE	SWSE	SES
T	R	S	Lt Ac	Lt Ac	Lt Ac	Lt Ac		Lt Ac	Lt Ac	Lt Ac	Lt Ac		Lt Ac	Lt Ac	Lt Ac	Lt Ac		Lt Ac	Lt Ac	Lt Ac	Lt A
08N	33E	28											34	34	33	34		32	32	32	3
08N	33E	34						33	33	33	33										

TOTAL ACRES

POU County: JEFFERSON

Other Rights: 31-02459A

Remarks: QNT USE OF THIS RIGHT WITH RIGHT NO. 31-02459A IS LIMITED TO A TOTAL COMBINED DIVERSION RATE OF 6.00 CFS AND TO A TOTAL COMBINED ANNUAL DIVERSION VOLUME OF 1196.1 AF.

USE THE USE OF WATER FOR IRRIGATION UNDER THIS RIGHT MAY BEGIN AS EARLY AS APRIL 1 AND MAY CONTINUE TO AS LATE AS OCTOBER 31, PROVIDED OTHER ELEMENTS OF THE RIGHT ARE NOT EXCEEDED. THE USE OF WATER BEFORE [APRIL 15] AND AFTER [OCTOBER 15] UNDER THIS REMARK IS SUBORDINATE TO ALL WATER RIGHTS HAVING NO SUBORDINATED EARLY OR LATE IRRIGATION USE AND A PRIORITY DATE EARLIER THAN THE DATE A PARTIAL DECREE IS ENTERED FOR THIS RIGHT.

POU1 USE OF THIS RIGHT WITH RIGHT NO. 31-02459A IS LIMITED TO THE IRRIGATION OF A COMBINED TOTAL OF 395 ACRES IN A SINGLE IRRIGATION SEASON.

EXP RIGHT NO. 31-02459A IS ALSO DIVERTED THROUGH POINT OF DIVERSION DESCRIBED ABOVE.

Dates: Exam Made Date: Verified Date: Objection Filed Date:

Misc: Water District Number: 31 Field Inspection Flag:
Presumption Flag:

IN THE DISTRICT COURT OF THE FIFTH JUDICIAL DISTRICT OF THE STATE OF IDAHO,
IN AND FOR THE COUNTY OF TWIN FALLS

IN RE THE GENERAL ADJUDICATION
OF RIGHTS TO THE USE OF WATER FROM
THE SNAKE RIVER BASIN WATER SYSTEM.

CIVIL CASE NUMBER: 39576

Ident. Number: **A31-04010A**
Date Received: 9/13/1999
Receipt No: X777777
Received By: _____

NOTICE OF CLAIM TO A WATER RIGHT
ACQUIRED UNDER STATE LAW

1. Name: GLENN F ZWEIFEL 208-657-2243
   Address: 546 E 2500 N
   MONTEVIEW ID 83435
   OR
   Name: MARGARET A ZWEIFEL 208-657-2243
   Address: 546 E 2500 N
   MONTEVIEW ID 83435

A3104010A

2. Date of Priority: MAY 30, 1959

3. Source: GROUNDWATER Trib. to:

4. Point of Diversion:

Township	Range	Section	1/4 of 1/4 of 1/4	Lot	County
08N	33E	28	NW SE		JEFFERSON
		34	NE NW		JEFFERSON

5. Description of diverting works:
   WELL/PUMP TO PIVOTS

6. Water is used for the following purposes:

Purpose	From	To	C.F.S	(or)	A.F.A.
IRRIGATION	04/15	10/15	0.630		228.70

7. Total Quantity Appropriated is:
   0.630 C.F.S. (and/or) 228.70 A.F.A.

8. Total consumptive use is Acre Feet Per Annum.

9. Non-irrigation uses:

10. Place of Use:

Township	Range	Section	1/4 of 1/4		Lot	Use	Acres
08N	33E	28	NE	SW		IRR	34.0
			NW	SW		IRR	34.0
			SW	SW		IRR	33.0
			SE	SW		IRR	34.0
			NE	SE		IRR	32.0
			NW	SE		IRR	32.0
			SW	SE		IRR	32.0
			SE	SE		IRR	32.0
					Section Acres		263.0
		34	NE	NW		IRR	33.0
			NW	NW		IRR	33.0
			SW	NW		IRR	33.0
			SE	NW		IRR	33.0
					Section Acres		132.0
					Total Acres		395.0

11. Place of use in counties: JEFFERSON

12. Do you own the property listed above as place of use? YES

13. Other Water Rights Used:

14. Remarks:
The total instantaneous diversion of water from all points of diversion under Transfer No. 4787 shall not exceed 6.00 cfs nor the total combined annual volume of 1196.1 af.
Right Nos. 31-02459 and 31-04010 when combined shall not exceed the total combined irrigation of 395 acres.
The portion of Right No. 31-04010 described as 1.37 cfs and 30 acres has been abandoned through approval of Transfer No. 4787.

15. Basis of Claim: STATUTORY CLAIM

16. Signature(s)

(a.) By signing below, I/We acknowledge that I/We have received, read and understand the form entitled "How you will receive notice in the Snake River Basin Adjudication." (b.) I/We do ____ do not ____ wish to receive and pay a small annual fee for monthly copies of the docket sheet.

Number of attachments: _____

IDAHO DEPARTMENT OF WATER RESOURCES

31-02459A, 31-04010A

T08N, R33E, SEC. 28, 34



N

1320 0 1320 Feet

ACRES IRRIGATED- 395

PLACE OF USE

POINT OF DIVERSION

GIS: PLACE OF USE
POINT OF DIVERSION
1987/1988 NAPP PHOTOS
PREPARED BY DAVE CARLSON

IDAHO DEPARTMENT OF WATER RESOURCES

31-02459A, 31-04010A

T08N, R33E, SEC. 28, 34



N

1320 0 1320 Feet

ACRES IRRIGATED- 395

PLACE OF USE

POINT OF DIVERSION

GIS: PLACE OF USE
POINT OF DIVERSION
1987/1988 NAPP PHOTOS
PREPARED BY DAVE CARLSON

PAGE: 5
PRIORITY DATE REVIEW PAGE

CLAIM NUMBER: A31-04010

A. AU CLAIM: # A31-04010 PRIORITY DATE: 05-30-1958 STAGE: 5 → I

B. WR RECORD: # 31-04010 PRIORITY DATE: 05-30-1958 STAGE: 5

C. FIELD EXAM REQUIRED?

	DATABASE	FIELD EXAMINER
DUE TO PRIORITY DATE DISCREPANCY? (Y/N)	N	

ARE THERE OBVIOUS REASONS TO QUESTION THE PRIORITY DATE CLAIMED? Y(__) N(X)
IF YES EXPLAIN.

NOTES: statement supports priority date

RECOMMENDED PRIORITY DATE:
05-30-1958

REVIEWED BY DC DATE 3/3/95

PAGE: 4
POINT OF DIVERSION REVIEW SHEET

CLAIM NUMBER: A31-04010

A. AJ CLAIM POINT OF DIVERSION AND SOURCE:

RIGHT	TWP.	RGE.	SEC.	1/4	1/4	1/4	LOT	CNTY
A31-04010	03N	03E	00	NW	NW	SE		JEFFERSON

NE

OTHER AJ CLAIMS WITH SAME AJ POD
A PREFIX NONE
R PREFIX NONE

WR RECORDS IN SAME 40 ACRE TRACT
31-02459

SOURCE: GROUNDWATER

TRIB:

B. WR POINT OF DIVERSION AND SOURCE:

RIGHT	TWP.	RGE.	SEC.	1/4	1/4	1/4	LOT	CNTY
31-04010	03N	03E	00		NW	SE		JEFFERSON

OTHER WR RECORDS WITH SAME WR POD
31-02459

AJ CLAIMS IN SAME 40 ACRE TRACT
A PREFIX A31-02459
R PREFIX NONE

SOURCE: GROUNDWATER

TRIB:

C. FIELD EXAM REQUIRED?

	DATABASE	FIELD EXAMINER
DUE TO POD DISCREPANCY? (Y/N)	Y	------
DUE TO SOURCE DISCREPANCY? (Y/N)	N	------

NOTES:

change to NE NW SE Napp W38 NW

See map 31-02459

PAGE: 5
POINT OF DIVERSION REVIEW SHEET CONTINUED

CLAIM NUMBER: A31-04010

RECOMMENDED POINT(S) OF DIVERSION AND SOURCE:

TWP.	RGE.	SEC.	1/4	1/4	1/4	LOT	COUNTY	DIVERSION NAME
---	---	---	---	---	---	---	---	---
---	---	---	---	---	---	---	---	---
---	---	---	---	---	---	---	---	---
---	---	---	---	---	---	---	---	---
---	---	---	---	---	---	---	---	---
---	---	---	---	---	---	---	---	---

SOURCE: GROUNDWATER TRIB:

REVIEWED BY: DC DATE: 3/3/95

SYSTEM DESCRIPTION:

US MOTOR, 150HP, # 7945H5 Same motor as 1955 licensing exam.

PUMP: WINTHROAT - 14" DISCHARGE

ESTIMATE DEPTH TO WATER ~150'

COUNTY LOCATION # 549

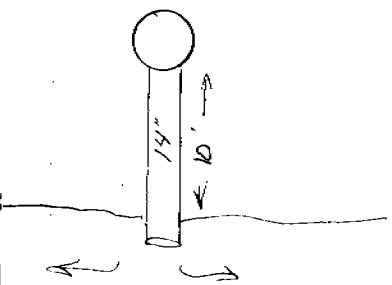

NORTH ↑

150
135'

open

CFS $\frac{(6.16)(1504)}{135'}$ =

PAGE: 5
PLACE OF USE REVIEW SHEET

CLAIM NUMBER: A31-04010

A. ROOT WATER RIGHT NUMBERS: A31-04010

B. POU LISTING

TWP	RNG	SEC	1/4	1/4	LOT	NAME	AJ #/ACRES		#R #/ACRES		LANDSAT DATA	FIELD EXAM.
08N	33E	34	NE	NW		ZWEIFEL , GLENN F.	A31-04010	/39.0	31-04010	/40.0	35.0	
08N	33E	34	N4	NW		ZWEIFEL , GLENN F.	A31-04010	/17.0	31-04010	/40.0	40.0	
			N4	NW		ZWEIFEL , GLEN F.	A31-02459	/10.0	-	/		
			N4	NW		ZWEIFEL , GLENN F.	A31-10448	/	-	/		
08N	33E	34	SW	NW		ZWEIFEL , GLENN F.	A31-04010	/39.0	31-04010	/40.0	33.0	
08N	33E	34	SE	NW		ZWEIFEL , GLENN F.	A31-04010	/40.0	31-04010	/40.0	15.0	
			TOTAL ACRES			A31-04010		135.00		160.00	123.00	

ARE IRRIGATED ACRES FOUND IN TRACTS OTHER THAN INDICATED ABOVE, Y(X) N( )
IF YES SEE ATTACHED SHEET:

C. FIELD EXAM REQUIRED?

DUE TO POU DISCREPANCY? (Y/N) DATABASE: Y FIELD EXAMINER: _____

POU COUNTY: JEFFERSON

+ S1/2 sec.28 = 305 ACRES

PRESUMPTION FLAG:

NOTES:

CWB POU 31-02459 Napp W38NW

see map 31-2459

RECOMMENDATIONS:

TOTAL ACRES: 145+305=450

REVIEWED BY: DC DATE: 3/3/95

E01 - 450AC 6.84

F05 -

PAGE: 1
PURPOSES REVIEW SHEET

CLAIM NUMBER: A31-04010

A. AS CLAIMED USES: 4/15 – 10/15

	PURPOSES	MONTH/DAY	DIVERSION QUANTITY
A31-04010	IRRIGATION	FROM 04-01 TO 11-01	2.090 CFS
		TOTAL DIVERSION RATE/VOLUME CLAIMED	2.090 CFS

B. WR RECORDED USES:

	PURPOSES	MONTH/DAY	DIVERSION QUANTITY
31-04010	IRRIGATION	FROM 04-01 TO 11-01	2.090 CFS
		TOTAL DIVERSION RATE/VOLUME CLAIMED	2.090 CFS

PRESUMPTION FLAG:

C. FIELD EXAM REQUIRED?

	DATABASE	FIELD EXAMINER
DUE TO WATER-USE DISCREPANCY? (Y/N)	N	
DUE TO DIVERSION RATE DISCREPANCY? (Y/N)	N	
DUE TO PERIOD FROM/TO DISCREPANCY? (Y/N)	N	

D. PERIOD OF USE:

RECOMMEND AS CLAIMED? Y(__) N(X)

RECOMMEND TO WR STANDARDS OR OTHER? Y(X) N(__) EXPLAIN IN NOTES, BELOW.

NOTES:

new standards 4/15 – 10/15

DIVERSION AMOUNT REVIEW SHEET

CLAIM NUMBER: A51-04010

4. DOES DIVERSION RATE CLAIMED AGREE WITH EXISTING RECORDS? Y(__) N(X)

Theor. = 6.84
6,12
.72

AJ TOTAL CLAIMED DIVERSION RATE: 2.090 CFS
AR ADJT RIGHT TOTAL DIVERSION RATE: 2.090 CFS

*** IF AD OR IF STATUTORY CLAIM OR BENEFICIAL USE THEN FLOW MEASUREMENT REQUIRED. ***
** IF AN AMOUNT SMALLER THAN THE ORIGINAL DIVERSION RATE IS **
** CLAIMED AND AN EXAM IS NOT REQUIRED, EXPLAIN IN NOTES. **

	DATABASE	FIELD EXAMINER
FLOW MEASUREMENT REQUIRED?		
DUE TO STAGE OR DIVERSION RATE DISCREPANCY? (Y/N)	Y	_____

5. FLOW MEASUREMENT

MEASUREMENT METHOD _____, SEE ATTACHED CALCULATIONS.

6. ARE OTHER WATER RIGHTS USED? Y(__) N(__) IF YES COMPLETE OVERLAP REVIEW.

OTHER RIGHTS LISTED IN CLAIM: ~~NONE~~ 31-02459

LIST ALL RIGHTS WITH A SAME POU AND IRRIGATION USAGE:

CLAIM NO.	SOURCE	NAME	DIV. RATE	DIV. RATE/ACRE	DIV. VOL.	DIV. VOL./
A51-04010	GROUNDWATER	ZWEIFEL , GLENN F.	2.090	0.015		
A51-02459	GROUNDWATER	ZWEIFEL , GLEN F.	5.120	0.019		

LIST ALL RIGHTS WITH SAME POU BUT NOT USED FOR IRRIGATION.

CLAIM NO.	PURPOSES	NAME	MONTH/DAY			RATE	VOLUME
A51-10493	DOMESTIC	ZWEIFEL , GLENN F.	FROM 01-01	TO 12-31		.040 CFS	
A51-13468	STOCKWATER	ZWEIFEL , GLENN F.	FROM 01-01	TO 12-31		.190 CFS	

 CLAIM NUMBER: 51-34010

D. RATE/VOLUME CALCULATIONS: (IRRIGATION)

1A. IRRIGATION RATE 1B. CALCULATIONS

ACRES _____ X 0.02 CFS/ACRE = _____ CFS
(TAKEN FROM P/U REVIEW)

DOES AMOUNT CLAIMED EXCEED 0.02 CFS/ACRE? Y(___) N(___)

IF YES ADDITIONAL WATER USE FORM FILED AND ATTACHED? Y(__) N(__)

2. IRRIGATION CONSUMPTIVE USE

CLAIMED CONSUMPTIVE USE = 557.5 AF/A

ACRES 450 X CONSUMPTIVE VOL. AF/A FOR AREA 2.5 =

TOTAL CONSUMPTIVE USE 1125 AF/A

3. IRRIGATION DIVERSION VOLUME

CLAIMED DIVERSION VOLUME = AF/A

ACRES 450 X DIVERSION VOL. AF/A FOR AREA 3.5 =

TOTAL DIVERSION VOLUME 1575 AF/A

4. CALCULATIONS FOR USES OTHER THAN IRRIGATION:

SEE ATTACHED SHEET? Y(___) N(___)
WT. 32-2017 CHANGED TO 32-2457.

NOTES: (INCLUDE LIMITATIONS ON CONSUMPTIVE USE FOR COMBINED RIGHTS.)

CLAIM NUMBER: A31-04010

RECOMMENDATIONS:

REC. PURPOSES	REC. PERIOD FROM	TO	REC. DIV RATE CFS DATABASE	EXAMINER	REC. DIV VOL. AF/A DATABASE	EXAMINER	REC. CONS. USE DATABASE	EXAMIN
IRRIGATION	04-01	11-01	~~2.070~~	------		------	~~337.5~~	----
TOTAL FOR THIS RIGHT	4/15	10/15	~~2.070~~	0.72			~~337.5~~	

REVIEWED BY: DC

DATE: 3/3/95

Theor cal → well — 6.84
License 31-02459 → 6.12
31-04010 → 0.72 CFS

STATE OF IDAHO
DEPARTMENT OF WATER RESOURCES
ADJUDICATION CLAIM VERIFICATION REPORT

08:3
02/2

PAGE: 1
GENERAL INFORMATION

CLAIM NUMBER: A31-

LAST: ZWEIFEL FIRST: GLENN F
ADDRESS: 546 E 2500 N
CITY: MONTEVIEW STATE: ID ZIP: 83435
PHONE NUMBER: 208-657-2243

OWNER CODE: C

LAST: ZWEIFEL FIRST: MARGARET A
ADDRESS: 546 E 2500 N
CITY: MONTEVIEW STATE: ID ZIP: 83435
PHONE NUMBER: 208-657-2243

OWNER CODE: C

	DATABASE	FIELD EXAMINER
FIELD EXAM REQUIRED?		
VERIFICATION REQUIRED DUE TO REMARKS?	Y	Y(___) N(___)

CLAIM REMARKS: GEN The total instantaneous diversion of water from all points of diversion under Transfer No. 4787 shall not exceed 6.00 cfs nor the total combined annual volume of 1196.1 af.
Right Nos. 31-02459 and 31-04010 when combined shall not exceed the total combined irrigation of 395 acres.
The portion of Right No. 31-04010 described as 1.37 cfs and 30 acres has been abandoned through approval of Transfer No. 4787.

PAGE: 2
FIELD EXAMINATION INFORMATION

CLAIM NUMBER: A31

CONTACT PERSON: _____ PHONE NUMBER: (___) ___-_____

DATE OF FIELD EXAM: 4/12000 APPOINTMENT MADE: Y(___) N(X) TIME: ___:___ A(___) P(___)

ACCOMPANIED BY: _____ PHONE NUMBER: (___) ___-_____

RELATIONSHIP TO CLAIMANT: _____

DIRECTIONS TO PROPERTY / NOTES:

Final review - After transfer 4787

PAGE: 3
PRIORITY DATE REVIEW PAGE

CLAIM NUMBER: A31

A. AJ CLAIM: # A31-04010A PRIORITY DATE: 05-30-1959 STAGE: S

B. WR RECORD: # 31-04010A PRIORITY DATE: 05-30-1959 STAGE: S

C. CAN THE PRIORITY DATE CLAIMED BE CONFIRMED BY A DECREE OR LICENSE? Y(___) N(X)

D. HAS THERE BEEN A LATER COURT DECREE OF THE WATER RIGHT(S) FROM THIS WATER SOURCE? Y(___) N(X)

E. IS THERE ANY INDICATION THAT THERE HAS BEEN A FIVE YEAR PERIOD OF CONTINUOUS NONUSE? (IF YES, DESCRIBE BELOW) Y(___) N(X)

F. IF THIS CLAIM IS BASED ON A PERMIT, WHERE IS THE PERMIT IN THE LICENSING PROCESS?

PROOF OF BENEFICIAL USE SUBMITTED N/A(___) Y(___) N(___)

FIELD EXAM COMPLETED N/A(___) Y(___) N(___)

FIELD EXAM SENT TO STATE OFFICE N/A(___) Y(___) N(___)

LICENSE ISSUED N/A(___) Y(___) N(___)

* IF THE PERMIT WILL NOT BE LICENSED PRIOR TO THE DIRECTOR'S REPORT, USE CONDITION CODE A01 AND RECOMMEND AS PERMITTED.

G. IF THIS CLAIM IS BASED ON BENEFICIAL USE, IS ADDITIONAL EVIDENCE OF THE PRIORITY DATE REQUIRED? N/A(___) Y(X) N(___)

* FOR CLAIMS BASED ON BENEFICIAL USE, DESCRIBE THE EVIDENCE OF PRIORITY SUBMITTED, INCLUDING THE ANALYSIS OF THE EVIDENCE.

H. IS THE STAGE OF THE CLAIM CODED CORRECTLY? Y(___) N(X)

NOTES: EVIDENCE OK

RECOMMENDED PRIORITY DATE: 5 - 30 - 1959

REVIEWED BY DC DATE 4/2000

PAGE: 4
POINT OF DIVERSION REVIEW SHEET CLAIM NUMBER: A31-

A. AJ CLAIM POINT OF DIVERSION AND SOURCE:

RIGHT	TWP.	RGE.	SEC.	1/4	1/4	1/4	LOT	POD FLAG	COUNTY	DIVERSION NAME
A31-04010A	08N	33E	28		NW	SE			JEFFERSON	
A31-04010A	08N	33E	34		NE	NW			JEFFERSON	

OTHER AJ CLAIMS WITH SAME AJ POD
A PREFIX R PREFIX
A31-02459A NONE

WR RECORDS IN SAME 40 ACRE TRACT
31-02459A

SOURCE: GROUNDWATER TRIB:

B. WR POINT OF DIVERSION AND SOURCE:

RIGHT	TWP.	RGE.	SEC.	1/4	1/4	1/4	LOT	POD FLAG	COUNTY	DIVERSION NAME
31-04010A	08N	33E	28		NW	SE			JEFFERSON	
31-04010A	08N	33E	34		NE	NW			JEFFERSON	

OTHER WR RECORDS WITH SAME WR POD
31-02459A

AJ CLAIMS IN SAME 40 ACRE TRACT
A PREFIX R PREFIX
A31-02459A NONE

SOURCE: GROUNDWATER TRIB:

C. IS THE CLAIMED POD WITHIN THE SAME 40 ACRE TRACT THAT IS DESCRIBED IN THE WATER RIGHT FILE? N/A(___) Y(___) N(

* IF NO, AND IF THE CHANGE IS VERIFIED AS AN ACCOMPLISHED CHANGE IN POD, DESCRIBE THE INJURY ANALYSIS PERFORMED AND ENTER FLAG "C" WITH THE APPROPRIATE EXPLANATORY CODE.

D. CAN THE CLAIMED POD BE VERIFIED USING THE WATER RIGHT FILE OR GPS DATA? N/A(___) Y(___) N(

E. SHOULD THE CLAIMED POD BE VERIFIED BY FIELD EXAM? Y(___) N(

F. IS THE CLAIMED SOURCE THE SAME AS DESCRIBED IN THE WATER RIGHT FILE? N/A(___) Y(___) N(

* IF NO, AND IF THE CHANGE IS VERIFIED AS AN ACCOMPLISHED CHANGE IN SOURCE, DESCRIBE THE INJURY ANALYSIS PERFORMED AND ENTER FLAG "C" WITH THE APPROPRIATE EXPLANATORY CODE.

G. CAN THE CLAIMED SOURCE BE VERIFIED USING THE WATER RIGHT FILE? Y(___) N(

H. SHOULD THE CLAIMED SOURCE BE VERIFIED BY FIELD EXAM? Y(___) N(

I. HOW WAS THE POD AND SOURCE VERIFIED?

LICENSING FIELD EXAM (DATE OF FIELD EXAM _____) Y(___) N(

AJ FIELD EXAM (DATE OF FIELD EXAM 4/2000 NAME OF EXAMINER _____) Y(___) N(

OTHER (DESCRIBE IN NOTES BELOW)

PAGE: 5
POINT OF DIVERSION REVIEW SHEET CONTINUED

CLAIM NUMBER: A31

NOTES: one well Licensed / ~~to~~ new well located in section NENEW

RECOMMENDED POINT(S) OF DIVERSION AND SOURCE: CHECK HERE IF RECOMMENDED AS CLAIMED (___)

TWP.	RGE.	SEC.	1/4	1/4	1/4	LOT	POD FLAG	COUNTY	DIVERSION NAME
08N	33E	28		NW	SE			JEFFERSON	
08N	33E	34	NW	NE	NW			JEFFERSON	
___	___	___	___	___	___	___	___	___	___
___	___	___	___	___	___	___	___	___	___
___	___	___	___	___	___	___	___	___	___
___	___	___	___	___	___	___	___	___	___
___	___	___	___	___	___	___	___	___	___
___	___	___	___	___	___	___	___	___	___

SOURCE: GROUNDWATER TRIB:

REVIEWED BY: DC DATE: 4/2000

SYSTEM DESCRIPTION: DESCRIBED BELOW (___), SEE LICENSE FILE (___), OR SEE ATTACHMENT (___)

PLACE OF USE REVIEW SHEET CLAIM NUMBER: A31-

A. ROOT WATER RIGHT NUMBERS: A31-04010A

B. POU LISTING

TWP	RNG	SEC	1/4	1/4	LOT	NAME	AJ #/ACRES	WR #/ACRES	LANDSAT DATA	FI EX
08N	33E	28	NE	SW		ZWEIFEL, GLENN F	A31-04010A / 34.0	31-04010A / 34.0	37.0	
			NE	SW		ZWEIFEL, GLEN F	A31-02459A / 34.0	31-02459A / 34.0		
08N	33E	28	NW	SW		ZWEIFEL, GLENN F	A31-04010A / 34.0	31-04010A / 34.0	37.0	
			NW	SW		ZWEIFEL, GLEN F	A31-02459A / 34.0	31-02459A / 34.0		
08N	33E	28	SW	SW		ZWEIFEL, GLENN F	A31-04010A / 33.0	31-04010A / 33.0	37.0	
			SW	SW		ZWEIFEL, GLEN F	A31-02459A / 33.0	31-02459A / 33.0		
08N	33E	28	SE	SW		ZWEIFEL, GLENN F	A31-04010A / 34.0	31-04010A / 34.0	39.0	
			SE	SW		ZWEIFEL, GLEN F	A31-02459A / 34.0	31-02459A / 34.0		
08N	33E	28	NE	SE		ZWEIFEL, GLENN F	A31-04010A / 32.0	31-04010A / 32.0	36.0	
			NE	SE		ZWEIFEL, GLEN F	A31-02459A / 32.0	31-02459A / 32.0		
08N	33E	28	NW	SE		ZWEIFEL, GLENN F	A31-04010A / 32.0	31-04010A / 32.0	36.0	
			NW	SE		ZWEIFEL, GLEN F	A31-02459A / 32.0	31-02459A / 32.0		
08N	33E	28	SW	SE		ZWEIFEL, GLENN F	A31-04010A / 32.0	31-04010A / 32.0	38.0	
			SW	SE		ZWEIFEL, GLEN F	A31-02459A / 32.0	31-02459A / 32.0		
08N	33E	28	SE	SE		ZWEIFEL, GLENN F	A31-04010A / 32.0	31-04010A / 32.0	36.0	
			SE	SE		ZWEIFEL, GLEN F	A31-02459A / 32.0	31-02459A / 32.0		
08N	33E	34	NE	NW		ZWEIFEL, GLENN F	A31-04010A / 33.0	31-04010A / 33.0	35.0	
			NE	NW		ZWEIFEL, GLEN F	A31-02459A / 33.0	31-02459A / 33.0		
08N	33E	34	NW	NW		ZWEIFEL, GLENN F	A31-04010A / 33.0	31-04010A / 33.0	40.0	
			NW	NW		ZWEIFEL, GLENN F	A31-10448 /	- /		
			NW	NW		ZWEIFEL, GLEN F	A31-02459A / 33.0	31-02459A / 33.0		
			NW	NW		ZWEIFEL, GLENN F	31-10448 /	- /		
08N	33E	34	SW	NW		ZWEIFEL, GLENN F	A31-04010A / 33.0	31-04010A / 33.0	33.0	
			SW	NW		ZWEIFEL, GLEN F	A31-02459A / 33.0	31-02459A / 33.0		
08N	33E	34	SE	NW		ZWEIFEL, GLENN F	A31-04010A / 33.0	31-04010A / 33.0	15.0	
			SE	NW		ZWEIFEL, GLEN F	A31-02459A / 33.0	31-02459A / 33.0		

ADDITIONAL POU FOUND

TOTAL ACRES	A31-04010A	395.00	395.00	419.00

POU COUNTY: JEFFERSON

C. IS WATER USAGE FOUND IN TRACTS OTHER THAN THOSE CLAIMED? Y(___) N(X)

* IF YES, ARE THESE TRACTS LISTED ABOVE (___), OR ARE THEY LISTED ON AN ATTACHED SHEET (___)

LIST OF ALL RIGHTS WITH A SAME POU AND IRRIGATION USAGE

CLAIM NO.	SOURCE	NAME	DIV. RATE	DIV. RATE/ACRE	DIV. VOL.
A31-04010A	GROUNDWATER	ZWEIFEL, GLENN F	0.630	0.001	228.70
A31-02459A	GROUNDWATER	ZWEIFEL, GLEN F	5.370	0.013	967.40

LIST ALL RIGHTS WITH SAME POU BUT NOT USED FOR IRRIGATION.

CLAIM NO.	PURPOSES	NAME	MONTH/DAY	RATE
A31-10448	DOMESTIC	ZWEIFEL, GLENN F	FROM 01-01 TO 12-31	0.040 CFS
A31-10448	STOCKWATER	ZWEIFEL, GLENN F	FROM 01-01 TO 12-31	0.190 CFS
31-10448	DOMESTIC	ZWEIFEL, GLENN F	FROM 01-01 TO 12-31	0.040 CFS
31-10448	STOCKWATER	ZWEIFEL, GLENN F	FROM 01-01 TO 12-31	0.190 CFS

D. ARE OTHER WATER RIGHTS USED FOR THE SAME PURPOSE? Y(X) N(_

* IF YES, COMPLETE OVERLAP REVIEW:

OTHER RIGHTS LISTED IN CLAIM: 31-02459A

E. IS THE CLAIMED POU THE SAME AS DESCRIBED IN THE WATER RIGHT FILE? N/A(___) Y(___) N(_

* IF NO, AND IF THE CHANGE IS VERIFIED AS AN ACCOMPLISHED CHANGE IN POU, DESCRIBE THE INJURY ANALYSIS PERFORMED AND ENTER FLAG "C" WITH THE APPROPRIATE EXPLANATORY CODE.

F. CAN THE CLAIMED POU BE VERIFIED USING THE WATER RIGHT FILE AND AVAILABLE AERIAL PHOTOS? N/A(___) Y(___) N(_

G. SHOULD THE CLAIMED POU BE VERIFIED BY FIELD EXAM? Y(___) N(_

H. IS THERE ANY INDICATION THAT THERE HAS BEEN A FIVE YEAR PERIOD OF CONTINUOUS NONUSE OF THIS RIGHT, OR ANY PORTION OF THIS RIGHT? Y(___) N(_

PAGE: 8
PLACE OF USE REVIEW SHEET CONTINUED

CLAIM NUMBER: A31-

CHECK DOCUMENTS USED TO VERIFY POU: ( ) ORTHOPHOTOQUAD, IDWR NO. _____; ( ) TOPOGRAPHIC QUAD, IDWR NO. __

( ) NAPP, IDWR NO. _____; ( ) ASCS PHOTO; ( ) OTHER _____

NOTES: GIS MAP

THREE PIVOTS AFTER TRANSFER 4787 removed

corners - moved to BASIN 32

RECOMMENDATIONS:

TOTAL ACRES: 395 N/A(__)

REVIEWED BY: DC DATE: 4/2000

PURPOSE OF USE, PERIOD OF USE, DIVERSION RATE AND DIVERSION VOLUME REVIEW SHEET CLAIM NUMBER: A31

A. AJ CLAIMED USES:

	PURPOSE OF USE	PERIOD OF USE (MONTH/DAY)	DIV. RATE FOR EACH USE	DIV. VOL. FOR
A31-04010A	IRRIGATION	FROM 04-15 TO 10-15	0.630 CFS	228.70 A
		TOTAL DIVERSION RATE/VOLUME	0.630 CFS	228.70 A

B. WR RECORDED USES:

	PURPOSE OF USE	PERIOD OF USE (MONTH/DAY)	DIV. RATE FOR EACH USE	DIV. VOL. FOR
31-04010A	IRRIGATION	FROM 04-15 TO 10-15	0.630 CFS	228.70 A
		TOTAL DIVERSION RATE/VOLUME	0.630 CFS	228.70 A

C. DOES THE CLAIMED PURPOSE OF USE CORRECTLY DESCRIBE THE WATER USE? Y(___) N(

D. IS THE CLAIMED PURPOSE OF USE THE SAME AS DESCRIBED IN THE WATER RIGHT FILE? N/A(___) Y(___) N(

* IF NO, AND IF THE ACTUAL WATER USE IS VERIFIED AS AN ACCOMPLISHED CHANGE IN PURPOSE OF USE, DESCRIBE THE INJURY ANALYSIS PERFORMED AND ENTER FLAG "C" WITH THE APPROPRIATE EXPLANATORY CODE.

E. SHOULD THE CLAIMED PURPOSE OF USE BE VERIFIED BY FIELD EXAM? Y(___) N(

F. DOES THE CLAIMED PERIOD OF USE CONFORM TO IDWR STANDARDS? Y(___) N(

G. SHOULD THE PERIOD OF USE BE RECOMMENDED TO IDWR STANDARDS? Y(___) N(

* IF THE RECOMMENDED PERIOD OF USE IS DIFFERENT THAN IDWR STANDARDS, EXPLAIN IN NOTES BELOW.

H. IS THE CLAIMED DIVERSION RATE FOR EACH USE THE SAME AS DESCRIBED IN THE WATER RIGHT FILE? N/A(___) Y(___) N(

* IF NO, DESCRIBE IN NOTES BELOW HOW THE RECOMMENDED DIVERSION RATE FOR EACH USE WAS DETERMINED.

I. SHOULD THE CLAIMED DIVERSION RATE FOR EACH USE BE VERIFIED BY FIELD EXAM? N/A(___) Y(___) N(

J. IS THE CLAIMED DIVERSION VOLUME FOR EACH USE THE SAME AS DESCRIBED IN THE WATER RIGHT FILE? N/A(___) Y(___) N(

* IF NO, DESCRIBE IN NOTES BELOW HOW THE RECOMMENDED DIVERSION VOLUME FOR EACH USE WAS DETERMINED.

K. SHOULD THE CLAIMED DIVERSION VOLUME FOR EACH USE BE VERIFIED BY FIELD EXAM? N/A(___) Y(___) N(

PURPOSE OF USE, PERIOD OF USE, DIVERSION RATE AND DIVERSION VOLUME REVIEW SHEET CONTINUED CLAIM NUMBER: A31

NOTES: OK after transfer 4787

DIVERSION AMOUNT REVIEW SHEET

CLAIM NUMBER: A31

AJ CLAIM TOTAL DIVERSION RATE: 0.630 CFS

WR ROOT RIGHT TOTAL DIVERSION RATE: 0.630 CFS

after transfer

A. IS THE CLAIMED TOTAL DIVERSION RATE THE SAME AS DESCRIBED IN THE WATER RIGHT FILE? N/A(___) Y(__) N(

B. CAN THE CLAIMED TOTAL DIVERSION RATE BE VERIFIED USING THE WATER RIGHT FILE? N/A(___) Y(__) N(

* ALL CLAIMS BASED ON BENEFICIAL USE (INCLUDING POSTED NOTICES AND STATUTORY CLAIMS) REQUIRE A FLOW MEASUREMENT.

C. IS THERE ANY INDICATION THAT THERE HAS BEEN A FIVE YEAR PERIOD OF CONTINUOUS NONUSE OF THIS RIGHT, OR ANY PORTION OF THE DIVERSION RATE? Y(__) N(

* IF AN AMOUNT SMALLER THAN THE ORIGINAL DIVERSION RATE IS CLAIMED AND A FIELD EXAM IS NOT REQUIRED, EXPLAIN IN NOTES.

D. SHOULD THE CLAIMED DIVERSION RATE BE VERIFIED BY FIELD EXAM? Y(__) N(

E. FLOW MEASUREMENT

MEASUREMENT METHOD _____, SEE ATTACHED CALCULAT

F. RATE/VOLUME CALCULATIONS: (IRRIGATION)

1a. IRRIGATION RATE

ACRES _____ x 0.02 CFS/ACRE = _____ CFS
(Taken from pou review)

1b. CALCULATIONS

IS A DIVERSION RATE PER ACRE GREATER THAN 0.02 CFS/ACRE CLAIMED? Y(___) N(___)

IF YES, IS AN ADDITIONAL WATER USE FORM FILED AND ATTACHED? Y(___) N(___)

2. IRRIGATION DIVERSION VOLUME

CLAIMED DIVERSION VOLUME = 228.70 AF/A

ACRES _____ x DIVERSION VOL. AF/A FOR AREA _____ =

TOTAL DIVERSION VOLUME _____ AF/A

3. IRRIGATION CONSUMPTIVE USE

CLAIMED CONSUMPTIVE USE = AF/A

ACRES _____ x CONSUMPTIVE VOL. AF/A FOR AREA _____ =

TOTAL CONSUMPTIVE USE _____ AF/A

4. CALCULATIONS FOR USES OTHER THAN IRRIGATION: SEE BELOW (___) OR SEE ATTACHMENT (___)

DIVERSION AMOUNT REVIEW SHEET CONTINUED CLAIM NUMBER: A31

NOTES:

WR RECORD CONDITIONS/REMARKS:

R30 - This right when combined with all other rights shall provide no - more than .02 cfs per acre nor more than 3.5 afa per acre for - irrigation of the lands above.

028 - After specific notification by the department, the right holder - shall annually report the amount of water diverted to the - department.

T07 - The right holder shall accomplish the change authorized by this - transfer within one (1) year of the date of this approval.

T08 - Failure of the right holder to comply with the conditions of this - transfer is cause for the Director to rescind approval of the - transfer.

T09 - Approval of this transfer does not preclude the opportunity for
- review of the validity of the water right(s) in the ongoing
- Snake River Basin Adjudication.

T17 - Prior to diversion of water under this approval, the right holder
- shall provide a means of measurement acceptable to the Department
- from all authorized points of diversion which will allow
- determination of the total rate of diversion.

PAGE: 14
RECOMMENDATIONS REVIEW SHEET

CLAIM NUMBER: A31

RECOMMENDATIONS: CHECK HERE IF RECOMMENDED AS CLAIMED (___)

REC. PURPOSE OF USE	REC. PERIOD FROM	REC. PERIOD TO	REC. DIV RATE CFS DATABASE	REC. DIV RATE CFS EXAMINER	REC. DIV VOL. AF/A DATABASE	REC. DIV VOL. AF/A EXAMINER	REC. US DATABASE
IRRIGATION	04-15	10-15	0.630		228.70		0.0
TOTAL FOR THIS RIGHT			0.630		228.70		0.0

NON-IRRIGATION USES CLAIMED:

NON-IRRIGATION USES RECOMMENDED: CHECK HERE IF RECOMMENDED AS CLAIMED (___)

REVIEWED BY: DC DATE: 4/2000

FLAG: ____

STANDARD CONDITIONS (CODE): QNT - 6.00 CFS 1196.1

STANDARD REMARKS (CODE): POU1 - 395 AC

EXPLANATORY CONDITIONS (CODE): EXP - same pod

EXPLANATORY REMARKS (CODE): USE CODE - 4/01 - 10/31

PAGE: 15
BASIS OF CLAIM REVIEW SHEET

CLAIM NUMBER: A31

A. CHECK ONLY THE FOLLOWING THAT APPLY:

	ACCEPTED AS CLAIMED	NEEDS REVIEW
OWNERSHIP _____	( )	( )
FORFEIT/ABANDON _____	( )	( )
ADDITIONAL DIV. AMOUNT _____	( )	( )

B. SPLIT WATER RIGHT REVIEW

ROOT WATER RIGHT NUMBER: 31-04010

	DATABASE	EXAMINER	
TOTAL DIVERSION RATE OF WR SPLITS	0.630	_____	CFS

SPLITS:

OLD RIGHT NUMBERS	CURRENT CLAIM NUMBERS	DIVERSION RATE	CURRENT "R" CLAIM NUM.	"R" DIV. RATE	WR RIGHT NUMBERS	DIV
-	A31-04010A	0.630	-		31-04010A	
	TOTAL CFS	0.630				

DIVERSION RATE REVIEW

	DATABASE	FIELD EXAMINER
DO THE SUM CFS RATE OF THE SPLITS EQUAL THE ROOT RIGHT CFS RATE? (Y/N)	Y	Y(___) N(___)
IF NO, IS THE WRITTEN REVIEW DESCRIBED BELOW (___) OR SEE ATTACHMENT (___)?		

NOTES:

Ok - rest moved to BASIN 32

AUTHENTICATION:

SIGNATURE: _____ DATE: 4/2000

NAME OF FIELD EXAMINER: DAVE CARLSON TITLE: WA

PAGE: 16
LIST OF MAPS USED AND ATTACHMENTS

CLAIM NUMBER: A31

MAPS AND AERIAL PHOTOGRAPHS USED TO REVIEW THIS NOTICE OF CLAIM TO A WATER RIGHT

TYPE OF MAP OR PHOTOGRAPH (CHECK IF USED)	IF USED, SUPPLY APPROPRIATE DATE AND OTHER INFORMATION
( ) ORTHOPHOTOQUAD	DATE OF PHOTO _____ IDWR ID NO. _____
( ) TOPOGRAPHIC	DATE FIELD CHECKED _____ IDWR ID NO. _____
( ) NAPP	DATE OF PHOTO _____ IDWR ID NO. _____
( ) ASCS AERIAL PHOTO	DATE OF PHOTO _____
( ) ASCS COLOR SLIDE	DATE OF PHOTO _____
( ) BLM OR USFS AERIAL PHOTO	DATE OF PHOTO _____
( ) TOWNSHIP SURVEY (GOVERNMENT PLAT)	DATE OF SURVEY _____
( ) SCS SOIL SURVEY MAP	DATE ISSUED _____
( ) SUBDIVISION PLAT MAP	DATE OF MAP _____
( ) OTHER _____	DATE _____
( ) OTHER _____	DATE _____
( ) OTHER _____	DATE _____

LIST OF ATTACHMENTS (CHECK IF ATTACHED)	IF ATTACHED, SUPPLY APPROPRIATE INFORMATION		NO. OF PAGES	NOTES
( ) LICENSING FIELD EXAM	DATE OF FIELD EXAM	_____	___	_____
(X) WATER RIGHT LICENSE	DATE LICENSE SIGNED	_____	___	_____
(X) IDWR APPROVED TRANSFER	DATE TRANSFER APPROVED	_____	___	_____
( ) SYSTEM DESCRIPTION	DATE DRAWN	_____	___	_____
( ) PHOTOGRAPHS	DATE(S) PHOTOS TAKEN	_____	___	_____
( ) SPLIT RIGHT REVIEW	DATE REVIEW COMPLETED	_____	___	_____
( ) HUBBLE ANALYSIS	DATE ANALYSIS COMPLETED	_____	___	_____
( ) CONVEYANCE LOSS ANALYSIS	DATE ANALYSIS COMPLETED	_____	___	_____
( ) FLOW MEASUREMENT CALCULATIONS	DATE SYSTEM MEASURED	_____	___	_____
(X) OTHER GIS	DATE	2000	1	_____
( ) OTHER _____	DATE	_____	___	_____

STATE OF IDAHO
DEPARTMENT OF WATER RESOURCES
ADJUDICATION CLAIM VERIFICATION REPORT

08:
02/

PAGE: 17
QUICKLOOK INFORMATION

CLAIM NUMBER: A31

WR ELEMENT	DATA DISCREPANCY Y/N	CORRESPONDENCE SENT/RECEIVED BY WHOM/DATE	FIELD EXAM BY WHOM/DATE	CHANGE CLAIM Y/N	ELEMENT DOCUMENTED WHOM/DATE	COMPLETED REVIEW WHOM/DATE	COMPLETED DATA ENTR WHOM/DATE
PRIORITY DATE	Y		DC 4/2010	No			
POINT OF DIV				Yes			
SOURCE							
PLACE OF USE	Y			No			
DIV. AMOUNT CFS/VOLUME							
CONSUMPTIVE USE	-						
PURPOSES OF USE							
PERIOD OF USE							
BASIS OF CLAIM							
REMARKS	Y			Yes			

BARCODE UPDATED
WHOM/DATE

OWNER CODE	NAME & ADDRESS	PRIORITY DATE	WATER USE	USE PERIOD FROM	USE PERIOD TO	DIVERSION RATE
C	GLENN F ZWEIFEL	05/30/1959	IRRIGATION	04-15	10-15	0.630 CFS
C	MARGARET A ZWEIFEL					
					TOTAL DIVERSION:	0.630 CFS

Water Source: GROUNDWATER Tributary to: Stage: STA

Point(s) of Diversion: T08N R33E S28 NWSE JEFFERSON C
S34 NENW JEFFERSON C

Place of use Legal Description for: IRRIGATION

			NE				NW				SW				SE			
			NENE	NWNE	SWNE	SENE	NENW	NWNW	SWNW	SENW	NESW	NWSW	SWSW	SESW	NESE	NWSE	SWSE	SESE
T	R	S	Lt Ac	Lt Ac	Lt Ac	Lt Ac	Lt Ac	Lt Ac	Lt Ac	Lt Ac	Lt Ac	Lt Ac	Lt Ac	Lt Ac	Lt Ac	Lt Ac	Lt Ac	Lt Ac
08N	33E	28									34	34	33	34	32	32	32	32
08N	33E	34					33	33	33	33								

TOTAL ACRES

POU County: JEFFERSON

Conditions of Approval:

R30 - This right when combined with all other rights shall provide no
- more than .02 cfs per acre nor more than 3.5 afa per acre for
- irrigation of the lands above.

028 - After specific notification by the department, the right holder
- shall annually report the amount of water diverted to the
- department.

T07 - The right holder shall accomplish the change authorized by this
- transfer within one (1) year of the date of this approval.

T08 - Failure of the right holder to comply with the conditions of this
- transfer is cause for the Director to rescind approval of the
- transfer.

T09 - Approval of this transfer does not preclude the opportunity for
- review of the validity of the water right(s) in the ongoing
- Snake River Basin Adjudication.

T17 - Prior to diversion of water under this approval, the right holder
- shall provide a means of measurement acceptable to the Department
- from all authorized points of diversion which will allow
- determination of the total rate of diversion.

Remarks: GEN The total instantaneous diversion of water from all points of diversion under Transfer No. 4787 shall not exceed 6.00 cfs nor the total combined annual volume of 1196.1 af.
Right Nos. 31-02459 and 31-04010 when combined shall not exceed the total combined irrigation of 395 acres.
The portion of Right No. 31-04010 described as 1.37 cfs and 30

Remarks: acres has been abandoned through approval of Transfer No. 4787.

Dates: Exam Made Date: Verified Date: Objection Filed Date:

Misc: Water District Number: 31 Field Inspection Flag:
Presumption Flag:

13 sec split

A31-04010 A
GLENN F. ZWEIF
MARGARET A. ZW
HC 63 BOX 2285
MONTEVIEW

☐ - ASCS
☒ - Q E,

1230 TM 3 @ House

BN 33E 34
[illegible]
[illegible]

dc 5/4/94

WE

$$= \frac{8.8(.70)(HP)}{(135') + 2.31(psi) + 1} = \frac{6.16(150)}{135'}$$

DP

sez 34 westinghouse
75hp

MICROFILMED
NOV 17 1992



STATEMENT OF GLENN F. ZWEIFEL OF MONTEVIEW IDAHO

In regards to Snake River Basin Adjudication Claim No. A31-04010:

I am owner, and have been since 1957, of the well and land irrigated by Idaho Water License 31-02459. In December, 1958 (see attached Quit Claim Deed) I purchased the Northwest Quarter (NW1/4) of Section Thirty-four (34), Township Eight (8) North, Range Thirty-three (33) East from Florence M. Wagoner, et al.

In the spring of 1959 I excavated a ditch to carry water from this well to irrigate the new parcel. I began irrigating approximately 135 acres within the NW1/4 Sec. 34 T8N R33E and have continued to irrigate this land in the same manner since 1959. The same pump and system are in use as was used in 1959.

Signed Glenn F Zweifel

Glenn F. Zweifel

Subscribed and sworn to before me this 17 day of February, 1993.

(Notary Public)

Residing at Idaho Falls, Idaho.

My commission expires August 28, 1994.

MICROFILMED
APR 1 4 1994

Claim No. 31 4010

STATE OF IDAHO

DEPARTMENT OF WATER RESOURCES

Section 42-225a, Idaho Code

CLAIM TO A WATER RIGHT

Under the provisions of Section 42-225a, Idaho Code, a person may file a claim to a right to use water which has been established by diversion and application to beneficial use. The filing of this claim does not confirm the water right but will serve for information purposes only. It may, however, become the basis for future adjudication of the water right by the Court.

Notice is hereby given that Glenn V. Zweifel (name of claimant)

of Monteview (mailing address), claims a right to the diversion and beneficial use of the public water of the State of Idaho.

The extent and nature of said claim is as follows:

(1) Describe source of water (name of stream, lake, spring, etc., or ground water) ground water, tributary to:

(2) Describe the purpose for which the water has been used and the time during the year when you have used the right claimed:

Amount	2.09	Use	Irrigation	Period of Use	From	Apr. 1	To Nov. 1
Amount		Use		Period of Use	From		To
Amount		Use		Period of Use	From		To
	(cfs, gpm or a.f.)		(Jan., mi., stock, etc.)				(both dates inclusive)

(3) Total quantity of water claimed 2.09 cubic feet per second or acre feet per annum and or gallons per minute.

(4) Priority claimed (the date water was first applied to beneficial use) May 30, 1959

A claim is not acceptable on a ground water source with a priority later than March 25, 1963 or on a surface-water source with a priority later than May 20, 1971. An exception to this rule is that a claim may be filed on domestic use from a ground water source.

(5) A) Point of diversion (give location of point where water is diverted from its source)

NW ¼ SE ¼ Sec. 28 Twp. 8N Rge. 33E B.M. County of Jefferson

A ½ tional points of diversion

B) Describe means of diversion of water (pump and pipeline, well, diversion dam, reservoir, length of ditch and field, etc.) Give sizes and capacities, be as specific as possible. Well 20", 150 Hp. pump, 90 ft. to water, 200 ft. deep well with drawn down of 160 ft. Private ditch system.

(6) A) Describe location of use by listing number of irrigated acres within each 40-acre tract in appropriate box. If use is not for irrigation, place an "X" in appropriate box to show location.

T	R	Sec.	NW¼				NE¼				SW¼				SE¼				TOTAL
			Adm.	Adm.	Adm.	Adm.	Adm.	Adm.	Adm.	Adm.	Adm.	Adm.	Adm.	Adm.	Adm.	Adm.	Adm.	Adm.	
8N	33E	28									40	40	40	40	40	40	40	40	320
		34					40	40	40	40									160

Total No. of acres 480

B) If the water is used for other than irrigation, fully describe that use, being as specific as possible: None

(7) If you are claiming water as a member of an organization, list name of organization: None

(8) Remarks: This well is licensed under #32-2097 (could be the wrong basin) for 6.12 c.f.s. Priority of June 23, 1955. Well and pump were enlarged in the spring of 1959.

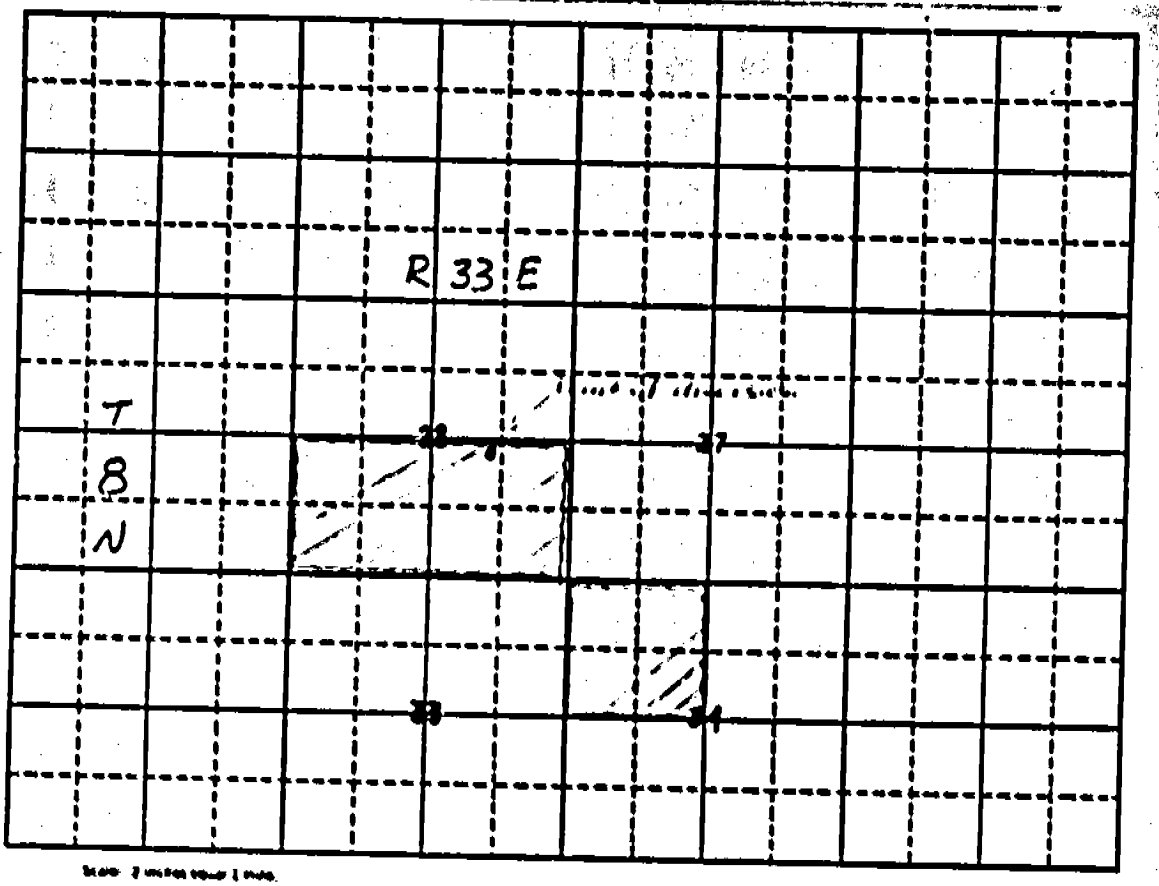

Scale: 2 inches equal 1 mile.

Map should show the location of the point of diversion and the place of use of the water by 40-acre subdivisions, section, township and range of the public land survey system.

State of Idaho)
) ss.
County of BONNEVILLE)

Be it known that the undersigned, being duly sworn, deposes and says that he, she, they subscribed the foregoing claim to a water right, together with all attached information, and that the matters and facts therein are true to the best of the affiant's knowledge.

William F. Smith
(Claimant)

Sworn to before me this 14th day of NOVEMBER, 1974.

Notary Public
Residing at FILTH IDAHO

My commission expires 2/14/78

For Department Use Only

Received by	Date	Exception filed by:	Forwarded to claimant by:	Date
Prelim. check by	Date			
$10.00 fee received by	Date			
Approved for publication by				
Published in				
Dates				