STATE OF IDAHO
Department of Water Resources
Eastern Region

Claimant: J. Larick

Water Right(s): 31-00018, 31-02397

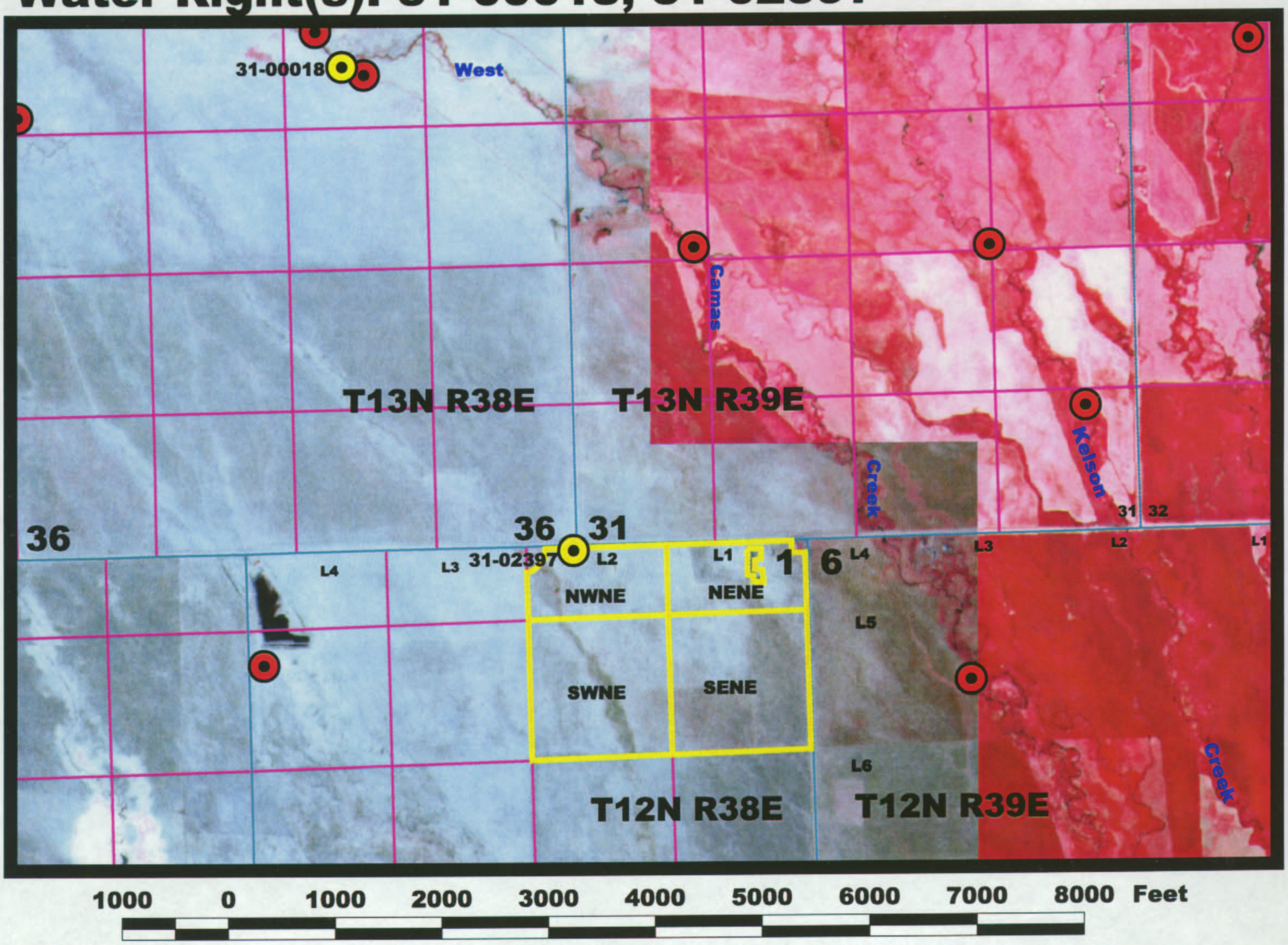

LEGEND

Point of Diversion

SESE Place of Use

Section Line

Quarter-section line

Legal Description: T12N, R39E
Sec.1 NE

Point(s) of Diversion: T13N, R38E
Sec. 36 SWNWNE (surface)
T12N, R38E
Sec. 1 Lot 2 (NWNWNE) (well)

N

GIS Place of Use Illustration
1987/1988 NAPP photography
Prepared by: A. Ruberry
Date: Sept. 2000


Camas
Creek
25
30
36
31
31-00018
West
Camas
Creek
31-02397
L2
NWNE
19
L1
NENE
18
1
6
L4
L3
L5
SWNE
40
SENE
39
L6
L7
1
6

POINT OF DIVERSION REVIEW SHEET CONTINUED

CLAIM NUMBER: A31-00018

RECOMMENDED POINT(S) OF DIVERSION AND SOURCE:

TWP.	RGE.	SEC.	1/4	1/4	1/4	LOT	COUNTY	DIVERSION NAME
13N	38E	36	SW	NW	NE	---	Clark	
---	---	---	---	---	---	---	---	
---	---	---	---	---	---	---	---	
---	---	---	---	---	---	---	---	
---	---	---	---	---	---	---	---	
---	---	---	---	---	---	---	---	

SOURCE: WEST CAMAS CREEK TRIB: CAMAS CREEK

REVIEWED BY: ABR DATE: 6/16/2K

SYSTEM DESCRIPTION:

CORRUGATED METAL HEADGATE (CLOSURE SECTION WASHED DOWN STREAM) TO OPEN DITCH. NEEDS FIXED



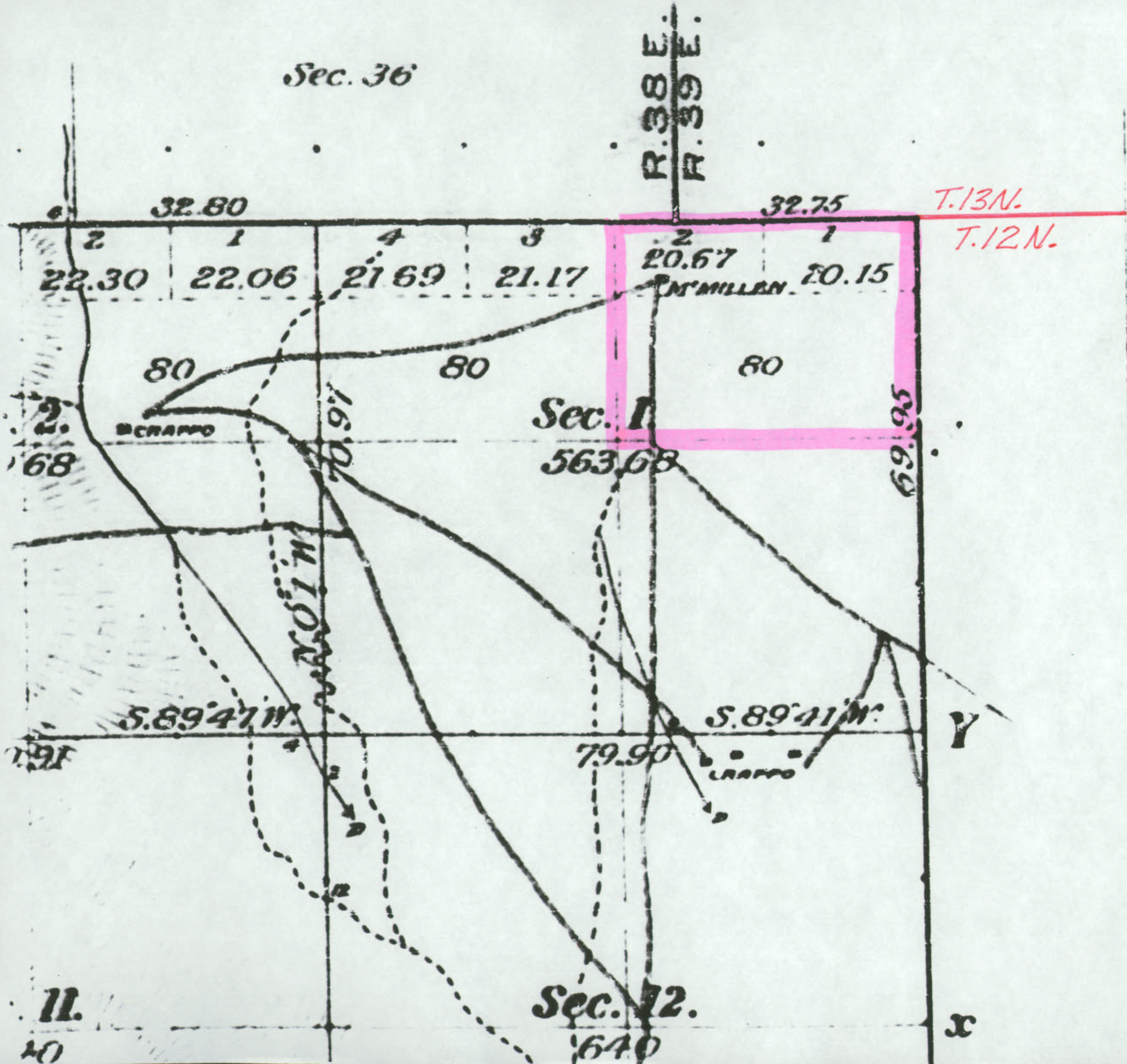

Meanders o

Posts	Course

09/20/2000

IDAHO DEPARTMENT OF WATER RESOURCES
PRELIMINARY RECOMMENDATION OF WATER RIGHTS ACQUIRED UNDER STATE LAW

RIGHT NUMBER: 31-18

NAME AND ADDRESS: JOHN A LARICK
KILGORE RT
DUBOIS, ID 83423

SOURCE: WEST CAMAS CREEK TRIBUTARY: Camas Creek

QUANTITY: 2 CFS

USE OF THIS RIGHT WITH RIGHT NO. 31-02397 IS LIMITED TO A TOTAL COMBINED DIVERSION RATE OF 2.32 CFS.

PRIORITY DATE: 10/01/1898

POINT OF DIVERSION: T13N R38E S36 NWNWNE Within CLARK County

PURPOSE AND PERIOD OF USE:

PURPOSE OF USE	PERIOD OF USE	QUANTITY
IRRIGATION	05-01 10-31	2.00 CFS
STOCKWATER	05-01 10-31	0.03 CFS

PLACE OF USE:

IRRIGATION Within CLARK County

T12N R38E S1		SWNE	40	T12N R38E S1		SENE	39
T12N R38E S1	LOT 1	NENE	18	T12N R38E S1	LOT 2	NWNE	19

STOCKWATER Within CLARK County

T12N R38E S1		SWNE	T12N R38E S1		SENE
T12N R38E S1	LOT 1	NENE	T12N R38E S1	LOT 2	NWNE

116 ACRES TOTAL

USE OF THIS RIGHT WITH RIGHT NO. 31-02397 IS LIMITED TO THE IRRIGATION OF A COMBINED TOTAL OF 116 ACRES IN A SINGLE IRRIGATION SEASON.

OTHER PROVISIONS NECESSARY FOR DEFINITION OR ADMINISTRATION OF THIS WATER RIGHT:

THIS PARTIAL DECREE IS SUBJECT TO SUCH GENERAL PROVISIONS NECESSARY FOR THE DEFINITION OF THE RIGHTS OR FOR THE EFFICIENT ADMINISTRATION OF THE WATER RIGHTS AS MAY BE ULTIMATELY DETERMINED BY THE COURT AT A POINT IN TIME NO LATER THAN THE ENTRY OF A FINAL UNIFIED DECREE. SECTION 42-1412(6), IDAHO CODE.

EXPLANATORY MATERIAL: BASIS OF CLAIM - Decreed

STOCKWATER: 100 CATTLE

ADDED CONDITION CODE NO 8 01/18/01 ABR

FIELD AMENDMENT FORM

31-02397
31-00018

For Individuals:

I/We do solemnly swear or affirm that the statements contained in the foregoing document are true and correct.

Signature of Claimant(s): John M Larick Date: 7/10/00

_____ Date: _____

For Organizations:

I do solemnly swear or affirm that I am _____ of
Title
_____, that I have signed the foregoing
Organization
document in the space below as _____ of
Title
_____ and that the statements contained in the
Organization
foregoing document are true and correct.

_____
Signature of Authorized Agent

_____
Title and Organization

_____
Date

State of Idaho)
) SS.
County of Bonneville)

Subscribed and sworn (or affirmed) before me this 10th day of July 20 00

Allen B. Ruberry
Notary Public

Seal

A. B. RUBERRY NOTARY PUBLIC STATE OF IDAHO

Residing at Idaho Falls Idaho

My Commission Expires 09/23/03

THIS AMENDMENT ADDS Stockwater AS A CLAIMED (PERMITTED) USE, AND AS DECREED.

ABR

IN THE DISTRICT COURT OF THE FIFTH JUDICIAL DISTRICT OF THE STATE OF IDAHO,
IN AND FOR THE COUNTY OF TWIN FALLS

IN RE THE GENERAL ADJUDICATION
OF RIGHTS TO THE USE OF WATER FROM
THE SNAKE RIVER BASIN WATER SYSTEM.

CIVIL CASE NUMBER: 39576

Ident. Number: A31-00018
Date Received: 6/15/1988
Receipt No: E000598
Received By: SM.

NOTICE OF CLAIM TO A WATER RIGHT
ACQUIRED UNDER STATE LAW

A3100018

1. Name: JOHN A. LARICK 208-778-5336
   Address: KILGORE RT.
   DUBOIS, ID 83423

2. Date of Priority: OCT 01, 1898

3. Source: WEST CAMAS CREEK Trib. to: CAMAS CREEK

4. Point of Diversion:

Township	Range	Section	1/4 of	1/4 of	1/4	Lot	County
12N	38E	36		NW	NE		CLARK

13N

5. Description of diverting works:
   HEADGATE WITH WEIR TO DITCH TO FLOOD IRRIGATION.

6. Water is used for the following purposes:

Purpose	From	To	C.F.S	(or)	A.F.A.
IRRIGATION	04/15	10/15	2.000		

7. Total Quantity Appropriated is:
   2.000 C.F.S. (and/or) A.F.A.

8. Total consumptive use is 180.0 Acre Feet Per Annum.

9. Non-irrigation uses:

10. Place of Use:

Township	Range	Section	1/4 of	1/4	Lot	Use	Acres
12N	38E	1	NE	NE	1	IRR	20.0
			NW	NE	2	IRR	20.0
			SW	NE		IRR	40.0
			SE	NE		IRR	40.0
					Section Acres		120.0

RECEIVED
JUN 30 1988
Department of Water Resources
Eastern District Office

MICROFILMED
NOV 16 1992

10. Place of Use: Continued

Total Acres 120.0

11. Place of use in counties: CLARK

12. Do you own the property listed above as place of use? YES

13. Other Water Rights Used:
A31-02397.

14. Remarks:

15. Basis of Claim: DECREED
Water Right Number:
Case Number: 635
Court :
Decree date: 2/25/2931

ERNEST SAUVE		W. H. ABBOTT
Decree Plaintiff	vs	Decree Defendant

MICROFILMED
NOV 16 1992

16. Signature(s)

(a.) By signing below, I/We acknowledge that I/We have received, read and understand the form entitled "How you will receive notice in the Snake River Basin Adjudication." (b.) I/We do ____ do not ____ wish to receive and pay a small annual fee for monthly copies of the docket sheet.

Number of attachments: _____

For Individuals:

I/We do solemnly swear or affirm that the statements contained in the foregoing document are true and correct.

Signature of Claimant(s): John A Larick Date: 6/15/88

_____ Date: _____

State of Idaho)
) SS.
County of Clark)

Subscribed and sworn (or affirmed) before me this 15th day of June 19 88

Carter Fritsche
Notary Public

Seal

Residing at Eagle, Id

My Commission Expires 3-21-94

MICROFILMED
NOV 16 1992

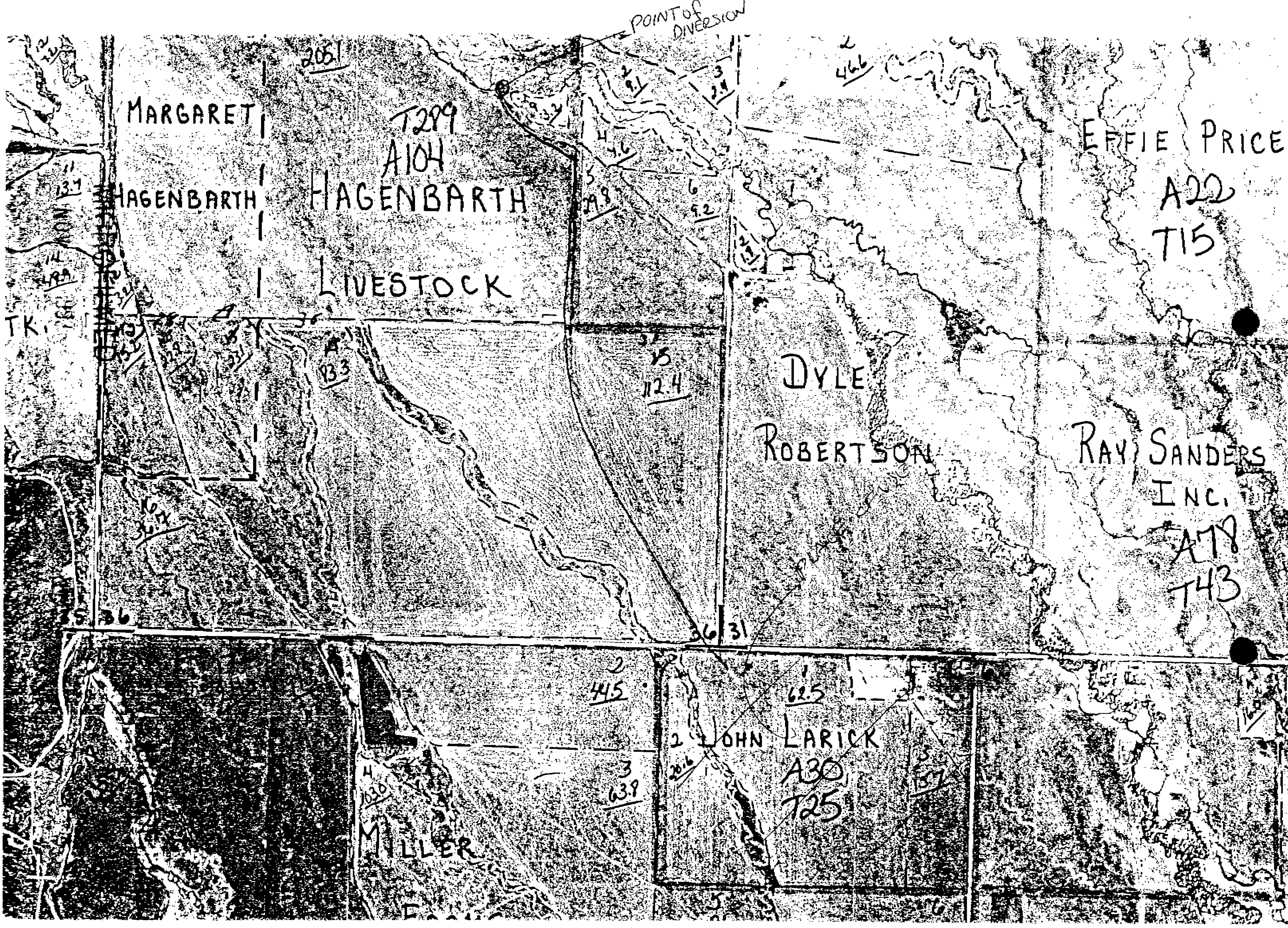
POINT OF DIVERSION
MARGARET
HAGENBARTH
T289
A104
HAGENBARTH
LIVESTOCK
EFFIE PRICE
A22
T15
DYLE
ROBERTSON
RAY SANDERS
INC.
A78
T43
JOHN LARICK
A30
T25
MILLER

STATE OF IDAHO

Department of Water Resources

Eastern Region

Claimant: J. Larick

Water Right(s): 31-00018, 31-02397

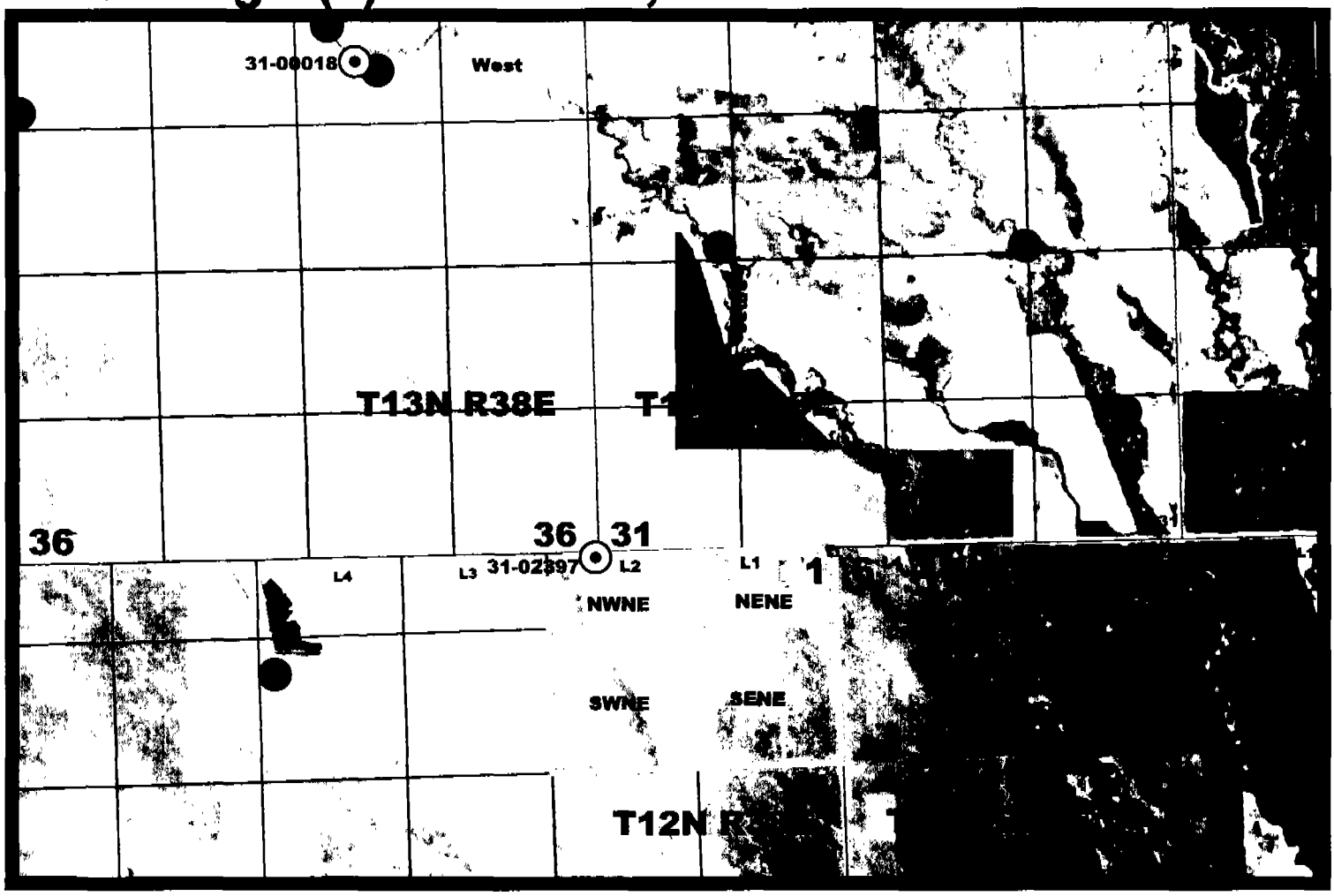

1000 0 1000 2000 3000 4000 5000 6000 7000 8000 Feet

LEGEND

Point of Diversion

SESE Place of Use

Section Line

Quarter-section line

Legal Description: T12N, R39E
Sec.1 NE

Point(s) of Diversion: T13N, R38E
Sec. 36 SWNWNE (surface)
T12N, R38E
Sec. 1 Lot 2 (NWNWNE) (well)

GIS Place of Use Illustration
1987/1988 NAPP photography
Prepared by: A. Ruberry
Date: Sept. 2000

STATE OF IDAHO
DEPARTMENT OF WATER RESOURCES
ADJUDICATION CLAIM VERIFICATION REPORT

00:00:27
03/11/93

PAGE: 1

GENERAL INFORMATION

CLAIM NUMBER: A51-00018

LAST: LARICK FIRST: JOHN A.
ADDRESS: KILGORE RT.
CITY: DUBOIS STATE: ID ZIP: 83423
PHONE NUMBER: 208-778-5335

OWNER CODE: C

	DATABASE	FIELD EXAMINER
FIELD EXAM REQUIRED?		
VERIFICATION REQUIRED DUE TO REMARKS?	N	

NO REMARKS IN CLAIM

FIELD EXAMINATION INFORMATION

CONTACT PERSON: Al Rusborg PHONE NUMBER: (___) ___-____

DATE OF FIELD EXAM: __/__/__ APPOINTMENT MADE: Y(__) N(✓) TIME: ___:___ A(__) P(__)

ACCOMPANIED BY: John Larick PHONE NUMBER: (___) ___-____

RELATIONSHIP TO CLAIMANT: Owner

DIRECTIONS TO PROPERTY / NOTES:

Visited w/ John Larick 6/7/2K, 6/15/2K, Telecon 7/26 (Cancel Appt.)
7/10/2K Met John as appointed to measure well. Overlapping POU with this Rt.

PRIORITY DATE REVIEW PAGE

CLAIM NUMBER: A31-00018

A. AJ CLAIM: # A31-00018 PRIORITY DATE: 10-01-1898 STAGE: 0

B. MR RECORD: # 31-00018 PRIORITY DATE: 10-01-1898 STAGE: 0

C. FIELD EXAM REQUIRED?

	DATABASE	FIELD EXAMINER
DUE TO PRIORITY DATE DISCREPANCY? (Y/N)	N	_____

ARE THERE OBVIOUS REASONS TO QUESTION THE PRIORITY DATE CLAIMED? Y(__) N(__)
IF YES EXPLAIN.

NOTES: Decree reads 1898-October 1

RECOMMENDED PRIORITY DATE: 10-01-1893 Make it so

REVIEWED BY [signature] DATE 2/29/2K

Lovisa Barney

31-0018

1898 - October 1 — 2.0 c.f.s.

Source: West Camas Creek, a tributary of Mud Lake.

Point of Diversion: One-half mile up stream from the land to be irrigated, and hereinafter described.

For use on the following described land, to-wit: Lots 1 and 2, and the South Half of the Northeast Quarter of Section 1, Township 12 North, Range 38 East, B. M.

50+120

51

POU

Lots 1&2, S½NE Sec 1

T12N, R38E

31-02397

No. 6

1.5

POINT OF DIVERSION REVIEW SHEET

CLAIM NUMBER: A31-00018

A. AJ CLAIM POINT OF DIVERSION AND SOURCE:

RIGHT	TWP.	RGE.	SEC.	1/4	1/4	1/4	LOT	CNTY
A31-00018	12N	38E	36		NW	NE		CLARK

OTHER AJ CLAIMS WITH SAME AJ POD

A PREFIX	R PREFIX
NONE	NONE

WR RECORDS IN SAME 40 ACRE TRACT

NONE

SOURCE: WEST CAMAS CREEK

TRIB: CAMAS CREEK

B. WR POINT OF DIVERSION AND SOURCE:

RIGHT	TWP.	RGE.	SEC.	1/4	1/4	1/4	LOT	CNTY
31-00018	12N	38E	1		NW	SE		CLARK

OTHER WR RECORDS WITH SAME WR POD

31-00157

AJ CLAIMS IN SAME 40 ACRE TRACT

A PREFIX	R PREFIX
NONE	NONE

SOURCE: WEST CAMAS CREEK

TRIB: CAMAS CREEK

C. FIELD EXAM REQUIRED?

	DATABASE	FIELD EXAMINER
DUE TO POD DISCREPANCY? (Y/N)	Y	___
DUE TO SOURCE DISCREPANCY? (Y/N)	N	___

NOTES:

Decree reads "1/2 mi upstream from land to be irrigated, ..."
Claimed POD is nearly 1 mi distant from POU. If POD was ever 1/2 mi away it would had to have been somewhere within SW¼ Sec. 30 T.13N. R39E. - Couldn't get water out of creek w/o pump.
POD is claimed as Sec. 36 T.12N R38E. Should read T.13N. Sec. 36 (See GBS)

At any rate Cf 3 applic's when ? always disagreement

Presump C

PAGE [illegible]

[illegible]

TWP.	RNG.	SEC.	[illegible]	[illegible]	[illegible]	[illegible]	[illegible]	[illegible]
13N	38E	36	SW	NW	NE		Clark	

[illegible]




Camas
Creek
25
30
36
31
31-00018
Camas
6
31-02397
L4
L3
L1
NENE
1
19
18
SWNE
40
SENE
39

POINT OF DIVERSION REVIEW SHEET CONTINUED

CLAIM NUMBER: A31-00018

RECOMMENDED POINT(S) OF DIVERSION AND SOURCE:

TWP.	RGE.	SEC.	1/4	1/4	1/4	LOT	COUNTY	DIVERSION NAME
13N	38E	36	SW	NW	NE		Clark	

SOURCE: WEST CAMAS CREEK TRIB: CAMAS CREEK

REVIEWED BY: SBR DATE: 6/16/2K

SYSTEM DESCRIPTION:

Corrugated metal headgate (closure section washed down stream) to open ditch. Needs fixed.



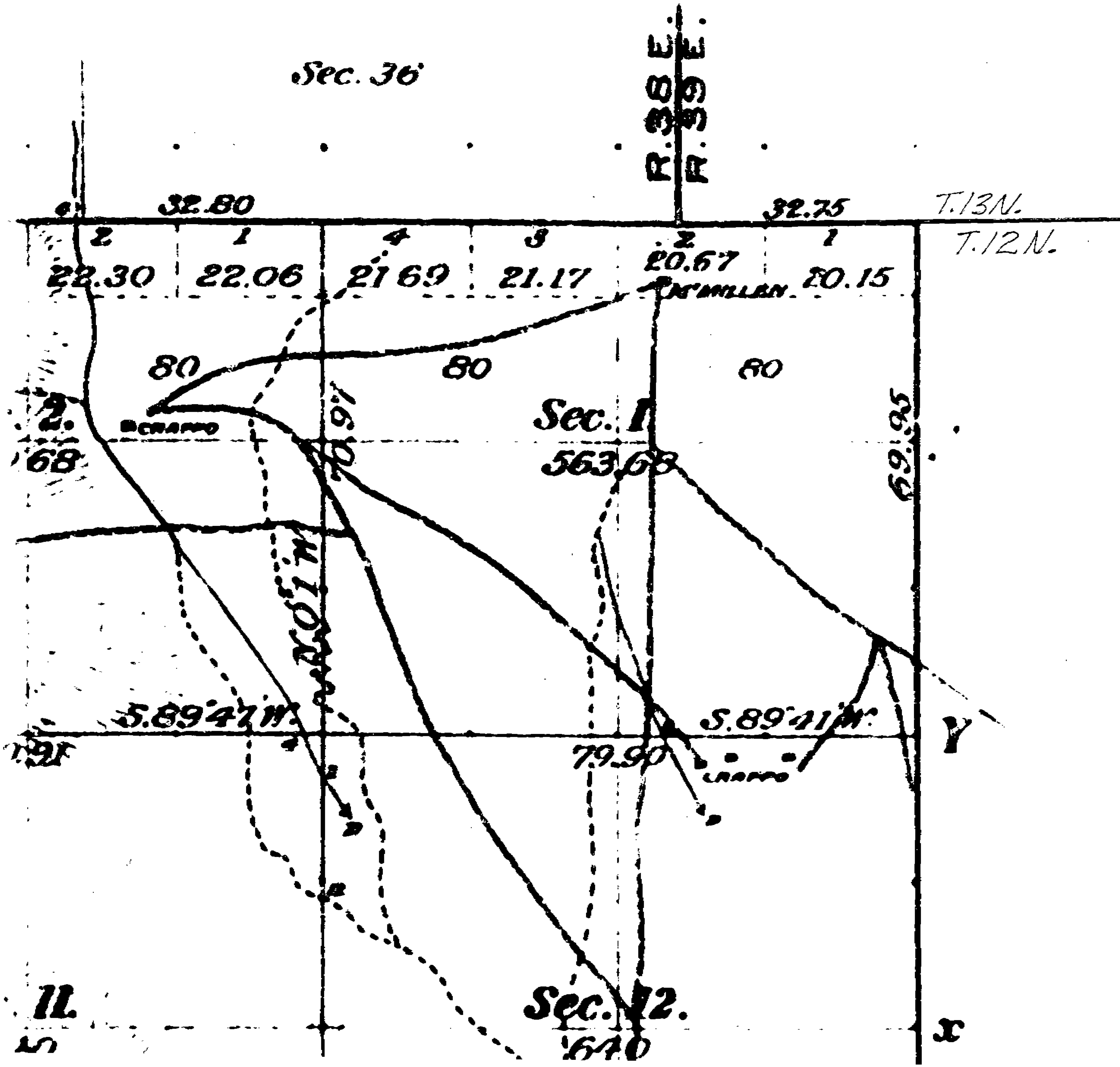

Meanders o

Posts	Course

PLACE OF USE REVIEW SHEET

CLAIM NUMBER: A31-00018

A. ROOT WATER RIGHT NUMBERS: A31-00018

B. POU LISTING

TWP	RNG	SEC	1/4	1/4	LOT	NAME	AJ #/ACRES	WR #/ACRES	LANDSAT DATA	FIELD EXAM.	RECOMM. ACRES
12N	38E	1	NE	NE	1	LARICK , JOHN A.	A31-00018 /20.0	31-00018 /	13.0	-2 Co Road HS	
			NE	NE		LARICK , JOHN A.	A31-02397 /20.0	31-02397 /20.0		Gov't Lot 1 20.15 Ac	
12N	38E	1	NW	NE	2	LARICK , JOHN A.	A31-00018 /20.0	31-00018 /	11.0	-1 Co Rd	
			NW	NE		LARICK , JOHN A.	A31-02397 /20.0	31-02397 /20.0		Gov't Lot 2 20.67 Ac No irrig across drainage.	
12N	38E	1	SW	NE		LARICK , JOHN A.	A31-00018 /40.0	31-00018 /	39.0		
			SW	NE		LARICK , JOHN A.	A31-02397 /40.0	31-02397 /40.0		No irrig across drainage	
12N	38E	1	SE	NE		LARICK , JOHN A.	A31-00018 /40.0	31-00018 /	33.0	-1 Co Rd.	
			SE	NE		LARICK , JOHN A.	A31-02397 /40.0	31-02397 /40.0			
			TOTAL ACRES			A31-00018	120.00		96.00		

See GIS for Ac & Dist.

ARE IRRIGATED ACRES FOUND IN TRACTS OTHER THAN INDICATED ABOVE, Y( ) N( )
IF YES SEE ATTACHED SHEET:

C. FIELD EXAM REQUIRED? DATABASE FIELD EXAMINER POU COUNTY: CLARK

DUE TO POU DISCREPANCY? (Y/N) Y -----

PPU w/ 31-02397 w/ Limits.

PRESUMPTION FLAG:

NOTES: POU Changed as Decreed. Best case 120.82 Ac.

RECOMMENDATIONS:

TOTAL ACRES: 116.0

REVIEWED BY: [signature] DATE: 9/19/2K

CLAIM NUMBER: A31-00018

A. AJ CLAIMED USES:

5/1 to 10/31

	PURPOSES	MONTH/DAY	DIVERSION QUANTITY
A31-00018	IRRIGATION	FROM ~~06-15~~ TO ~~10-15~~	2.000 CFS — ok
	TOTAL DIVERSION RATE/VOLUME CLAIMED		2.000 CFS

Amended to add 0.03 cfs
10 July 2K [illegible]

B. WR RECORDED USES:

	PURPOSES	MONTH/DAY	DIVERSION QUANTITY
31-00018	IRRIGATION	FROM 05-31 TO 09-01	2.000 CFS
31-00018	STOCKWATER	FROM TO	2.000 CFS
31-00018	DOMESTIC	FROM TO	2.000 CFS
	TOTAL DIVERSION RATE/VOLUME CLAIMED		2.000 CFS

PRESUMPTION FLAG:

C. FIELD EXAM REQUIRED?

	DATABASE	FIELD EXAMINER
DUE TO WATER-USE DISCREPANCY? (Y/N)	Y	_____
DUE TO DIVERSION RATE DISCREPANCY? (Y/N)	Y	_____
DUE TO PERIOD FROM/TO DISCREPANCY? (Y/N)	Y	_____

[redacted]

Stockwater is defined by decree.

D. PERIOD OF USE:

RECOMMEND AS CLAIMED? Y(__) N(__)

RECOMMEND TO WR STANDARDS OR OTHER? Y(__) N(__) EXPLAIN IN NOTES, BELOW.

NOTES:

Dept. Sto Pol'y is May 1 to October 31. Decree is unspecific.

DIVERSION AMOUNT REVIEW SHEET

CLAIM NUMBER: A51-00018

A. DOES DIVERSION RATE CLAIMED AGREE WITH EXISTING RECORDS? Y(✓) N(__)

AJ TOTAL CLAIMED DIVERSION RATE: 2.000 CFS
WR ROOT RIGHT TOTAL DIVERSION RATE: 2.000 CFS

*** IF NO OR IF STATUTORY CLAIM OR BENEFICIAL USE THEN FLOW MEASUREMENT REQUIRED. ***
** IF AN AMOUNT SMALLER THAN THE ORIGINAL DIVERSION RATE IS **
** CLAIMED AND AN EXAM IS NOT REQUIRED, EXPLAIN IN NOTES. **

FLOW MEASUREMENT REQUIRED?

	DATABASE	FIELD EXAMINER
DUE TO STAGE OR DIVERSION RATE DISCREPANCY? (Y/N)	Y	____

B. FLOW MEASUREMENT

MEASUREMENT METHOD WM DELIVERIES, SEE ATTACHED CALCULATIONS.

C. ARE OTHER WATER RIGHTS USED? Y(Y) N(__) IF YES COMPLETE OVERLAP REVIEW.

OTHER RIGHTS LISTED IN CLAIM: A51-02397.

LIST ALL RIGHTS WITH A SAME POU AND IRRIGATION USAGE:

CLAIM NO.	SOURCE	NAME	DIV. RATE	DIV. RATE/ACRE	DIV. VOL.	DIV. VOL./ACRE
A51-00018	WEST CAMAS CREEK	LARICK , JOHN A.	2.000	0.016		
A51-02397	GROUNDWATER	LARICK , JOHN A.	2.400	0.020		

NO RIGHTS WITH SAME POU BUT NOT USED FOR IRRIGATION

D. RATE/VOLUME CALCULATIONS: (IRRIGATION)

1A. IRRIGATION RATE

ACRES _____ X 0.02 CFS/ACRE = _____ CFS
(TAKEN FROM P/U REVIEW)

DOES AMOUNT CLAIMED EXCEED 0.02 CFS/ACRE? Y(__) N(__)

*** IF YES ADDITIONAL WATER USE FORM FILED AND ATTACHED? Y(__) N(__) ***

1B. CALCULATIONS

2. IRRIGATION CONSUMPTIVE USE

CLAIMED CONSUMPTIVE USE = 130.0 AF/A

ACRES _____ X CONSUMPTIVE VOL. AF/A FOR AREA _____ =

TOTAL CONSUMPTIVE USE _____ AF/A

3. IRRIGATION DIVERSION VOLUME

CLAIMED DIVERSION VOLUME = AF/A

ACRES _____ X DIVERSION VOL. AF/A FOR AREA _____ =

TOTAL DIVERSION VOLUME _____ AF/A

4. CALCULATIONS FOR USES OTHER THAN IRRIGATION:

SEE ATTACHED SHEET? Y(___) N(___)
P/D 1/2 MILE UPSTREAM FROM P/U.

NOTES: (INCLUDE LIMITATIONS ON CONSUMPTIVE USE FOR COMBINED RIGHTS.)

RECOMMENDATIONS:

REC. PURPOSES	REC. PERIOD FROM	TO	REC. DIV RATE CFS DATABASE	EXAMINER	REC. DIV VOL. AF/A DATABASE	EXAMINER	REC. CONS. USE DATABASE	EXAMINER
IRRIG.	5/1	10/31		2.0				
TOTAL FOR THIS RIGHT				2.0				

REVIEWED BY: SBR DATE: 7/10/2K

PPU w/ 02397 IN FLOOD IRRIG. USE.

BASIS OF CLAIM REVIEW SHEET

CLAIM NUMBER: A31-00018

A. CHECK ONLY THE FOLLOWING THAT APPLY:

	ACCEPTED AS CLAIMED	NEEDS REVIEW
OWNERSHIP	( )	( )
FORFEIT/ABANDON	( )	( )
ADDITIONAL DIV. AMOUNT	( )	( )

B. SPLIT WATER RIGHT REVIEW

ROOT WATER RIGHT NUMBER: 31-00018

	DATABASE	EXAMINER	
TOTAL DIVERSION RATE OF WR SPLITS	2.000	2.0	CFS

SPLITS:

OLD RIGHT NUMBERS	CURRENT CLAIM NUMBERS	DIVERSION RATE	CURRENT "R" CLAIM NUM.	"R" DIV. RATE	WR RIGHT NUMBERS	DIVERSION RATE
-	A31-00018	2.000	-		31-00018	2.000
	TOTAL CFS	2.000				2.000

DIVERSION RATE REVIEW

	DATABASE	FIELD EXAMINER
DO THE SUM CFS RATE OF THE SPLITS EQUAL THE ROOT RIGHT CFS RATE? (Y/N)	Y	-----
IF NO, IS THE WRITTEN REVIEW SHEET ATTACHED? (Y/N)		-----

NOTES: DECREED AND CLAIMED AS 2.0 cfs. No apparent splits or TX's.

AUTHENTICATION:

SIGNATURE: [signature] DATE: 7/10/96

NAME OF FIELD EXAMINER: Aaron B. Rumsey TITLE: Sr. Agt.

STATE OF IDAHO
DEPARTMENT OF WATER RESOURCES
ADJUDICATION CLAIM VERIFICATION REPORT

00:03:27
03/11/93

QUICKLOOK INFORMATION

CLAIM NUMBER: A31-30018

WR ELEMENT	FIELD EXAM Y/N	CORRESPONDENCE SENT/RECEIVED BY WHOM/DATE	FIELD EXAM BY WHOM/DATE	CHANGE CLAIM Y/N	VERIFIED BY CODE	COMPLETED REVIEW WHOM/DATE	COMPLETED DATA ENTRY WHOM/DATE	VERIFIED DATE WHOM/DATE
PRIORITY DATE								
POINT OF DIV	Y							
SOURCE								
PLACE OF USE	Y							
DIV. AMOUNT CFS/VOLUME	Y							
CONSUMPTIVE USE	-							
PURPOSES	Y							
PERIOD OF USE	Y							
BASIS OF CLAIM								
REMARKS								

"VERIFIED BY" CODES

TOPO MAP/ORTHO-PQ = 1
ASCS MAP = 2
WATERMASTER RECORDS = 3
NAPP PHOTOS = 4
FIELD EXAM = 5
OTHER (SEE REMARKS) = 6

THESE CODES ARE USED TO INDICATE HOW THE FIELD EXAMINER VERIFIED THE INFORMATION USED FOR THIS FIELD EXAMINATION. INDICATED ARE ALL CODES WHICH APPLY.

PROFILE REPORT

CLAIM NUMBER: A31-00018

OWNER CODE	NAME & ADDRESS	PRIORITY DATE	WATER USE	USE PERIOD FROM	TO	DIVERSION RATE	DIVERSION VOLUME
C	JOHN A. LARICK KILGORE RT. DUBOIS ID 83425 (208) 773-5336	10/01/1898	IRRIGATION	04-15	10-15	2.00 CFS	
				TOTAL DIVERSION:		2.00 CFS	
				CONSUMPTIVE USE:			180.0 AFA

WATER SOURCE: WEST CAMAS CREEK TRIBUTARY TO: CAMAS CREEK STAGE: DECREED

POINT(S) OF DIVERSION: T12N R38E S35 NWNE CLARK COUNTY

PLACE OF USE LEGAL DESCRIPTION FOR: IRRIGATION

			NE				NW				SW				SE				
			NENE	NWNE	SWNE	SENE	NENW	NWNW	SWNW	SENW	NESW	NWSW	SWSW	SESW	NESE	NWSE	SWSE	SESE	
T	R	S	LT AC	LT AC	LT AC	LT AC	LT AC	LT AC	LT AC	LT AC	LT AC	LT AC	LT AC	LT AC	LT AC	LT AC	LT AC	LT AC	SUM
12N	38E	1	01-20	02-20	40	40													120.0
																TOTAL ACRES			120.0

POU COUNTY: CLARK

OTHER RIGHTS: A31-02397.

DATES: EXAM MADE DATE: VERIFIED DATE: 07/08/1985

MISC: WATER DISTRICT NUMBER: 31 FIELD INSPECTION FLAG:
PRESUMPTION FLAG: