

RECEIVED

APR 21 1989

Department of Water Resources  
Twin Falls, Idaho

IN THE DISTRICT COURT OF THE FIFTH JUDICIAL DISTRICT OF THE STATE OF IDAHO,  
IN AND FOR THE COUNTY OF TWIN FALLS

IN RE THE GENERAL ADJUDICATION  
OF RIGHTS TO THE USE OF WATER FROM  
THE SNAKE RIVER BASIN WATER SYSTEM.

CIVIL CASE NUMBER: 39576

Ident. Number: **A45-12457**  
Date Received: 5/30/1989  
Receipt No: S017751  
Received By: AP  
5022059

**AMENDED NOTICE OF CLAIM TO A WATER RIGHT ACQUIRED UNDER STATE LAW AMENDED**

1. Name: OAKLEY CANAL CO 208-862-3356  
Address: PO BOX 207  
OAKLEY ID 83346

2. Date of Priority: JAN 1, 1935

3. Source: GROUNDWATER Trib. to:

4. Point of Diversion:

Township	Range	Section	1/4 of	1/4 of	1/4 of	Lot	County
14S	21E	34		NW	SW		CASSIA
		19	SW	NE	NE	R	CASSIA
15S	21E	1		NW	NE		CASSIA

5. Description of diverting works:  
(SEE REMARKS)

6. Water is used for the following purposes:

Purpose	From	To	C.F.S	(or)	A.F.A.
DIVERSION TO STORAGE	01/01	12/31	3.100		
IRRIGATION STORAGE	01/01	12/31			75000.00
IRRIGATION FROM STORAGE	03/15	11/15			75000.00

7. Total Quantity Appropriated is:  
3.100 C.F.S. (and/or) A.F.A.

8. Total consumptive use is 74460.0 Acre Feet Per Annum.

9. Non-irrigation uses:  
NONE

10. Place of Use:

Township	Range	Section	1/4	of	1/4	Lot	Use	Acres
12S	21E	23	NE		NE		IRR FS	40.0
			NW		NE		IRR FS	40.0
			SW		NE		IRR FS	40.0
			SE		NE		IRR FS	40.0
			NE		NW		IRR FS	40.0
			NW		NW		IRR FS	40.0
			SW		NW		IRR FS	40.0
			SE		NW		IRR FS	40.0
			NE		SW		IRR FS	40.0
			NW		SW		IRR FS	40.0
			SW		SW		IRR FS	40.0
			SE		SW		IRR FS	40.0
			NE		SE		IRR FS	40.0
			NW		SE		IRR FS	40.0
			SW		SE		IRR FS	40.0
			SE		SE		IRR FS	40.0
							Section Acres	640.0
		24	NE		NE		IRR FS	39.0
			NW		NE		IRR FS	39.0
			SW		NE		IRR FS	39.0
			SE		NE		IRR FS	39.0
			NE		NW		IRR FS	39.0
			NW		NW		IRR FS	39.0
			SW		NW		IRR FS	39.0
			SE		NW		IRR FS	39.0
			NE		SW		IRR FS	38.0
			NW		SW		IRR FS	39.0
			SW		SW		IRR FS	39.0
			SE		SW		IRR FS	38.0
			NE		SE		IRR FS	39.0
			NW		SE		IRR FS	40.0
			SW		SE		IRR FS	40.0
			SE		SE		IRR FS	39.0
							Section Acres	624.0
		25	NE		NE		IRR FS	40.0
			NW		NE		IRR FS	40.0
			SW		NE		IRR FS	40.0
			SE		NE		IRR FS	40.0
			NE		SE		IRR FS	40.0
			NW		SE		IRR FS	40.0
			SW		SE		IRR FS	40.0
			SE		SE		IRR FS	40.0

10. Place of Use: Continued

Township	Range	Section	1/4	of 1/4	Lot	Use	Acres
						Section Acres	320.0
		36	NE	SW		IRR FS	39.0
			NW	SW		IRR FS	39.0
			SW	SW		IRR FS	39.0
			SE	SW		IRR FS	39.0
			NE	SE		IRR FS	38.0
			NW	SE		IRR FS	39.0
			SW	SE		IRR FS	39.0
			SE	SE		IRR FS	38.0
						Section Acres	310.0
	22E	17	NE	NE		IRR FS	40.0
			NW	NE		IRR FS	40.0
			SW	NE		IRR FS	40.0
			SE	NE		IRR FS	40.0
			NE	NW		IRR FS	38.0
			NW	NW		IRR FS	39.0
			SW	NW		IRR FS	39.0
			SE	NW		IRR FS	38.0
			NE	SW		IRR FS	38.0
			NW	SW		IRR FS	39.0
			SW	SW		IRR FS	39.0
			SE	SW		IRR FS	38.0
			NE	SE		IRR FS	36.0
			NW	SE		IRR FS	36.0
			SW	SE		IRR FS	36.0
			SE	SE		IRR FS	36.0
						Section Acres	612.0
		19	NE	NE		IRR FS	39.0
			NW	NE		IRR FS	39.0
			SW	NE		IRR FS	38.0
			SE	NE		IRR FS	38.0
			NE	NW		IRR FS	39.0
			NW	NW	1	IRR FS	39.0
			SW	NW	2	IRR FS	40.0
			SE	NW		IRR FS	40.0
			NE	SW		IRR FS	40.0
			NW	SW	3	IRR FS	40.0
			SW	SW	4	IRR FS	40.0
			SE	SW		IRR FS	40.0
			NE	SE		IRR FS	39.0
			NW	SE		IRR FS	39.0

10. Place of Use: Continued

Township	Range	Section	1/4	of	1/4	Lot	Use	Acres
12S	22E	19	SW		SE		IRR FS	39.0
			SE		SE		IRR FS	39.0
Section Acres								628.0
		20	NE		NE		IRR FS	40.0
			NW		NE		IRR FS	40.0
			SW		NE		IRR FS	40.0
			SE		NE		IRR FS	40.0
			NE		NW		IRR FS	37.0
			NW		NW		IRR FS	39.0
			SW		NW		IRR FS	39.0
			SE		NW		IRR FS	37.0
			NE		SW		IRR FS	39.0
			NW		SW		IRR FS	39.0
			SW		SW		IRR FS	39.0
			SE		SW		IRR FS	39.0
			NE		SE		IRR FS	40.0
			NW		SE		IRR FS	40.0
			SW		SE		IRR FS	40.0
			SE		SE		IRR FS	40.0
Section Acres								628.0
		22	NE		SW		IRR FS	40.0
			NW		SW		IRR FS	40.0
			SW		SW		IRR FS	40.0
			SE		SW		IRR FS	40.0
			NE		SE		IRR FS	40.0
			NW		SE		IRR FS	40.0
			SW		SE		IRR FS	40.0
			SE		SE		IRR FS	40.0
Section Acres								320.0
		23	NE		NE		IRR FS	40.0
			NW		NE		IRR FS	40.0
			SW		NE		IRR FS	40.0
			SE		NE		IRR FS	40.0
			NE		SW		IRR FS	40.0
			NW		SW		IRR FS	40.0
			SW		SW		IRR FS	40.0
			SE		SW		IRR FS	40.0
			NE		SE		IRR FS	40.0
			NW		SE		IRR FS	40.0
			SW		SE		IRR FS	40.0
			SE		SE		IRR FS	40.0

10. Place of Use: Continued

Township	Range	Section	1/4 of	1/4	Lot	Use	Acres
			Section Acres				480.0
		24	NE	SW		IRR FS	40.0
			NW	SW		IRR FS	40.0
			SW	SW		IRR FS	40.0
			SE	SW		IRR FS	40.0
			Section Acres				160.0
		25	NE	NW		IRR FS	40.0
			NW	NW		IRR FS	40.0
			SW	NW		IRR FS	40.0
			SE	NW		IRR FS	40.0
			NE	SW		IRR FS	20.0
			NW	SW		IRR FS	40.0
			SW	SW		IRR FS	40.0
			SE	SW		IRR FS	20.0
			Section Acres				280.0
		26	NE	NE		IRR FS	40.0
			NW	NE		IRR FS	40.0
			SW	NE		IRR FS	40.0
			SE	NE		IRR FS	40.0
			NE	NW		IRR FS	40.0
			NW	NW		IRR FS	40.0
			SW	NW		IRR FS	40.0
			SE	NW		IRR FS	40.0
			NE	SW		IRR FS	40.0
			NW	SW		IRR FS	39.0
			SW	SW		IRR FS	39.0
			SE	SW		IRR FS	40.0
			NE	SE		IRR FS	40.0
			NW	SE		IRR FS	40.0
			SW	SE		IRR FS	40.0
			SE	SE		IRR FS	40.0
			Section Acres				638.0
		27	NE	NE		IRR FS	40.0
			NW	NE		IRR FS	40.0
			SW	NE		IRR FS	40.0
			SE	NE		IRR FS	40.0
			NE	NW		IRR FS	40.0
			NW	NW		IRR FS	40.0
			SW	NW		IRR FS	40.0

10. Place of Use: Continued

Township	Range	Section	1/4	of	1/4	Lot	Use	Acres	
12S	22E	27	SE		NW		IRR FS	40.0	
			NE		SW		IRR FS	40.0	
			NW		SW		IRR FS	40.0	
			SW		SW		IRR FS	37.0	
			SE		SW		IRR FS	40.0	
			NE		SE		IRR FS	40.0	
			NW		SE		IRR FS	40.0	
			SW		SE		IRR FS	40.0	
			SE		SE		IRR FS	40.0	
			Section Acres						637.0
		28	SW		NE		IRR FS	15.0	
			SE		NE		IRR FS	40.0	
			NW		NW		IRR FS	10.0	
			SW		NW		IRR FS	12.0	
			NE		SW		IRR FS	32.0	
			NW		SW		IRR FS	40.0	
			SW		SW		IRR FS	40.0	
			SE		SW		IRR FS	40.0	
			NE		SE		IRR FS	40.0	
			NW		SE		IRR FS	20.0	
			SW		SE		IRR FS	30.0	
			SE		SE		IRR FS	40.0	
			Section Acres						359.0
		29	NE		NE		IRR FS	40.0	
			NW		NE		IRR FS	25.0	
			SW		NE		IRR FS	28.0	
			SE		NE		IRR FS	40.0	
			NE		NW		IRR FS	40.0	
			NW		NW		IRR FS	40.0	
			SW		NW		IRR FS	40.0	
			SE		NW		IRR FS	40.0	
			NE		SW		IRR FS	40.0	
			NW		SW		IRR FS	40.0	
			SW		SW		IRR FS	40.0	
			SE		SW		IRR FS	40.0	
			NE		SE		IRR FS	30.0	
			NW		SE		IRR FS	30.0	
			SW		SE		IRR FS	30.0	
			SE		SE		IRR FS	30.0	
			Section Acres						573.0
		30	NE		NE		IRR FS	38.0	

10. Place of Use: Continued

Township	Range	Section	1/4	of	1/4	Lot	Use	Acres	
12S	22E	30	NW		NE		IRR FS	40.0	
			SW		NE		IRR FS	40.0	
			SE		NE		IRR FS	38.0	
			NE		NW		IRR FS	40.0	
			NW		NW	1	IRR FS	40.0	
			SW		NW	2	IRR FS	40.0	
			SE		NW		IRR FS	40.0	
			NE		SW		IRR FS	40.0	
			NW		SW	3	IRR FS	40.0	
			SW		SW	4	IRR FS	40.0	
			SE		SW		IRR FS	40.0	
			NE		SE		IRR FS	39.0	
			NW		SE		IRR FS	39.0	
			SW		SE		IRR FS	39.0	
			SE		SE		IRR FS	36.0	
			Section Acres						629.0
		31	NE		NE		IRR FS	30.0	
			NW		NE		IRR FS	36.0	
			SW		NE		IRR FS	37.0	
			SE		NE		IRR FS	39.0	
			NE		NW		IRR FS	40.0	
			NW		NW	1	IRR FS	40.0	
			SW		NW	2	IRR FS	39.0	
			SE		NW		IRR FS	40.0	
			NE		SW		IRR FS	40.0	
			NW		SW	3	IRR FS	40.0	
			SW		SW	4	IRR FS	38.0	
			SE		SW		IRR FS	38.0	
			NE		SE		IRR FS	40.0	
			NW		SE		IRR FS	32.0	
			SW		SE		IRR FS	32.0	
			SE		SE		IRR FS	36.0	
			Section Acres						597.0
		32	NE		NE		IRR FS	39.0	
			NW		NE		IRR FS	25.0	
			SW		NE		IRR FS	25.0	
			SE		NE		IRR FS	34.0	
			NE		NW		IRR FS	40.0	
			NW		NW		IRR FS	26.0	
			SW		NW		IRR FS	35.0	
			SE		NW		IRR FS	39.0	
			NE		SW		IRR FS	40.0	
			NW		SW		IRR FS	37.0	

10. Place of Use: Continued

Township	Range	Section	1/4	of	1/4	Lot	Use	Acres	
12S	22E	32	SW		SW		IRR FS	40.0	
			SE		SW		IRR FS	37.0	
			NE		SE		IRR FS	40.0	
			NW		SE		IRR FS	37.0	
			SW		SE		IRR FS	36.0	
			SE		SE		IRR FS	39.0	
			Section Acres						569.0
		33	NE		NE		IRR FS	40.0	
			NW		NE		IRR FS	38.0	
			SW		NE		IRR FS	38.0	
			SE		NE		IRR FS	39.0	
			NE		NW		IRR FS	40.0	
			NW		NW		IRR FS	40.0	
			SW		NW		IRR FS	38.0	
			SE		NW		IRR FS	38.0	
			NE		SW		IRR FS	40.0	
			NW		SW		IRR FS	40.0	
			SW		SW		IRR FS	38.0	
			SE		SW		IRR FS	38.0	
			NE		SE		IRR FS	40.0	
			NW		SE		IRR FS	38.0	
			SW		SE		IRR FS	34.0	
			SE		SE		IRR FS	39.0	
			Section Acres						618.0
		34	NE		NE		IRR FS	38.0	
			NW		NE		IRR FS	40.0	
			SW		NE		IRR FS	40.0	
			SE		NE		IRR FS	40.0	
			NE		NW		IRR FS	39.0	
			NW		NW		IRR FS	40.0	
			SW		NW		IRR FS	40.0	
			SE		NW		IRR FS	40.0	
			NE		SW		IRR FS	40.0	
			NW		SW		IRR FS	40.0	
			SW		SW		IRR FS	39.0	
			SE		SW		IRR FS	39.0	
			NE		SE		IRR FS	40.0	
			NW		SE		IRR FS	40.0	
			SW		SE		IRR FS	39.0	
			SE		SE		IRR FS	39.0	

10. Place of Use: Continued

Township	Range	Section	1/4	of 1/4	Lot	Use	Acres
			Section Acres				633.0
		35	NE	NE		IRR FS	38.0
			NW	NE		IRR FS	40.0
			SW	NE		IRR FS	40.0
			SE	NE		IRR FS	38.0
			NE	NW		IRR FS	40.0
			NW	NW		IRR FS	40.0
			SW	NW		IRR FS	39.0
			SE	NW		IRR FS	40.0
			NE	SW		IRR FS	40.0
			NW	SW		IRR FS	40.0
			SW	SW		IRR FS	38.0
			SE	SW		IRR FS	39.0
			NE	SE		IRR FS	40.0
			NW	SE		IRR FS	40.0
			SW	SE		IRR FS	39.0
			SE	SE		IRR FS	39.0
			Section Acres				630.0
13S	21E	1	NE	NE	1	IRR FS	39.0
			NW	NE	2	IRR FS	39.0
			SW	NE		IRR FS	39.0
			SE	NE		IRR FS	39.0
			NE	NW	3	IRR FS	38.0
			NW	NW	4	IRR FS	39.0
			SW	NW		IRR FS	39.0
			SE	NW		IRR FS	38.0
			Section Acres				310.0
		25	NE	SE		IRR FS	35.0
			NW	SE		IRR FS	23.0
			SW	SE		IRR FS	23.0
			SE	SE		IRR FS	35.0
			Section Acres				116.0
		36	NE	SE		IRR FS	39.0
			NW	SE		IRR FS	38.0
			SW	SE		IRR FS	37.0
			SE	SE		IRR FS	37.0

10. Place of Use: Continued

Township	Range	Section	1/4 of	1/4	Lot	Use	Acres
			Section		Acres		151.0
	22E	1	NW	NW	4	IRR FS	40.0
			SW	NW		IRR FS	40.0
			NW	SW		IRR FS	40.0
			SW	SW		IRR FS	40.0
			Section		Acres		160.0
		2	NE	NE	1	IRR FS	40.0
			NW	NE	2	IRR FS	40.0
			SW	NE		IRR FS	40.0
			SE	NE		IRR FS	40.0
			NE	NW	3	IRR FS	40.0
			NW	NW	4	IRR FS	40.0
			SW	NW		IRR FS	40.0
			SE	NW		IRR FS	40.0
			NE	SW		IRR FS	40.0
			NW	SW		IRR FS	40.0
			SW	SW		IRR FS	40.0
			SE	SW		IRR FS	40.0
			NE	SE		IRR FS	40.0
			NW	SE		IRR FS	40.0
			SW	SE		IRR FS	40.0
			SE	SE		IRR FS	40.0
			Section		Acres		640.0
		3	NE	NE	1	IRR FS	38.0
			NW	NE	2	IRR FS	40.0
			SW	NE		IRR FS	40.0
			SE	NE		IRR FS	40.0
			NE	NW	3	IRR FS	40.0
			NW	NW	4	IRR FS	40.0
			SW	NW		IRR FS	38.0
			SE	NW		IRR FS	40.0
			NE	SW		IRR FS	38.0
			NW	SW		IRR FS	37.0
			SW	SW		IRR FS	38.0
			SE	SW		IRR FS	40.0
			NE	SE		IRR FS	39.0
			NW	SE		IRR FS	40.0
			SW	SE		IRR FS	40.0
			SE	SE		IRR FS	39.0

10. Place of Use: Continued

Township	Range	Section	1/4 of 1/4	Lot	Use	Acres
						Section Acres 627.0
		4	NE	NE	1	IRR FS 31.0
			NW	NE	2	IRR FS 31.0
			SW	NE		IRR FS 31.0
			SE	NE		IRR FS 31.0
			NE	NW	3	IRR FS 40.0
			NW	NW	4	IRR FS 39.0
			SW	NW		IRR FS 39.0
			SE	NW		IRR FS 40.0
			NE	SW		IRR FS 40.0
			NW	SW		IRR FS 39.0
			SW	SW		IRR FS 39.0
			SE	SW		IRR FS 39.0
			NE	SE		IRR FS 38.0
			NW	SE		IRR FS 38.0
			SW	SE		IRR FS 38.0
			SE	SE		IRR FS 38.0
						Section Acres 591.0
		5	NE	NE	1	IRR FS 39.0
			NW	NE	2	IRR FS 35.0
			SW	NE		IRR FS 35.0
			SE	NE		IRR FS 40.0
			NE	NW	3	IRR FS 40.0
			NW	NW	4	IRR FS 36.0
			SW	NW		IRR FS 34.0
			SE	NW		IRR FS 39.0
			NE	SW		IRR FS 39.0
			NW	SW		IRR FS 31.0
			SW	SW		IRR FS 39.0
			SE	SW		IRR FS 39.0
			NE	SE		IRR FS 39.0
			NW	SE		IRR FS 33.0
			SW	SE		IRR FS 37.0
			SE	SE		IRR FS 35.0
						Section Acres 590.0
		6	NE	NE	1	IRR FS 36.0
			NW	NE	2	IRR FS 39.0
			SW	NE		IRR FS 39.0
			SE	NE		IRR FS 37.0
			NE	NW	3	IRR FS 40.0
			NW	NW	4	IRR FS 40.0

10. Place of Use: Continued

Township	Range	Section	1/4	of	1/4	Lot	Use	Acres
13S	22E	6	SW		NW	5	IRR FS	39.0
			SE		NW		IRR FS	39.0
			NE		SW		IRR FS	40.0
			NW		SW	6	IRR FS	40.0
			SW		SW	7	IRR FS	40.0
			SE		SW		IRR FS	40.0
			NE		SE		IRR FS	32.0
			NW		SE		IRR FS	39.0
			SW		SE		IRR FS	40.0
			SE		SE		IRR FS	38.0

Section Acres 618.0

7	NE	NE	IRR FS	39.0
	NW	NE	IRR FS	39.0
	SW	NE	IRR FS	30.0
	SE	NE	IRR FS	35.0
	NE	NW	IRR FS	40.0
	NW	NW	1	IRR FS 22.0
	SW	NW	2	IRR FS 22.0
	SE	NW	IRR FS	40.0
	NE	SW	IRR FS	40.0
	NW	SW	3	IRR FS 40.0
	SW	SW	4	IRR FS 40.0
	SE	SW	IRR FS	40.0
	NE	SE	IRR FS	39.0
	NW	SE	IRR FS	40.0
	SW	SE	IRR FS	39.0
	SE	SE	IRR FS	37.0

Section Acres 582.0

8	NE	NE	IRR FS	32.0
	SE	NE	IRR FS	32.0
	NE	NW	IRR FS	40.0
	NW	NW	IRR FS	37.0
	SW	NW	IRR FS	37.0
	SE	NW	IRR FS	29.0
	NE	SW	IRR FS	29.0
	NW	SW	IRR FS	38.0
	SW	SW	IRR FS	39.0
	SE	SW	IRR FS	29.0
	NE	SE	IRR FS	38.0
	SE	SE	IRR FS	40.0

10. Place of Use: Continued

Township	Range	Section	1/4 of	1/4	Lot	Use	Acres
			Section Acres				420.0
		9	NE	NE		IRR FS	40.0
			NW	NE		IRR FS	31.0
			SW	NE		IRR FS	40.0
			SE	NE		IRR FS	40.0
			NE	NW		IRR FS	38.0
			NW	NW		IRR FS	38.0
			SW	NW		IRR FS	31.0
			SE	NW		IRR FS	39.0
			NE	SW		IRR FS	39.0
			NW	SW		IRR FS	37.0
			SW	SW		IRR FS	39.0
			SE	SW		IRR FS	39.0
			NE	SE		IRR FS	40.0
			NW	SE		IRR FS	40.0
			SW	SE		IRR FS	39.0
			SE	SE		IRR FS	39.0
			Section Acres				609.0
		10	NE	NE		IRR FS	40.0
			NW	NE		IRR FS	40.0
			SW	NE		IRR FS	31.0
			SE	NE		IRR FS	40.0
			NE	NW		IRR FS	40.0
			NW	NW		IRR FS	37.0
			SW	NW		IRR FS	40.0
			SE	NW		IRR FS	39.0
			NE	SW		IRR FS	40.0
			NW	SW		IRR FS	40.0
			SW	SW		IRR FS	40.0
			SE	SW		IRR FS	40.0
			NE	SE		IRR FS	40.0
			NW	SE		IRR FS	33.0
			SW	SE		IRR FS	38.0
			SE	SE		IRR FS	20.0
			Section Acres				598.0
		11	NE	NE		IRR FS	30.0
			NW	NE		IRR FS	40.0
			SW	NE		IRR FS	20.0
			SE	NE		IRR FS	40.0
			NE	NW		IRR FS	40.0
			NW	NW		IRR FS	40.0

10. Place of Use: Continued

Township	Range	Section	1/4	of	1/4	Lot	Use	Acres
13S	22E	11	SW		NW		IRR FS	31.0
			SE		NW		IRR FS	25.0
			NE		SW		IRR FS	35.0
			NW		SW		IRR FS	15.0
			SW		SW		IRR FS	24.0
			SE		SW		IRR FS	37.0
			NE		SE		IRR FS	40.0
			NW		SE		IRR FS	26.0
			SW		SE		IRR FS	26.0
			SE		SE		IRR FS	20.0
			Section Acres					489.0
		12	NW		NW		IRR FS	40.0
			SW		NW		IRR FS	40.0
			NW		SW		IRR FS	6.0
			Section Acres					86.0
		14	NE		NW		IRR FS	40.0
			NW		NW		IRR FS	40.0
			SW		NW		IRR FS	40.0
			SE		NW		IRR FS	40.0
			Section Acres					160.0
		15	NE		NE		IRR FS	40.0
			NW		NE		IRR FS	38.0
			SW		NE		IRR FS	38.0
			SE		NE		IRR FS	40.0
			NE		NW		IRR FS	32.0
			NW		NW		IRR FS	34.0
			SW		NW		IRR FS	34.0
			SE		NW		IRR FS	34.0
			NE		SW		IRR FS	35.0
			NW		SW		IRR FS	35.0
			SW		SW		IRR FS	34.0
			SE		SW		IRR FS	34.0
			NE		SE		IRR FS	32.0
			NW		SE		IRR FS	31.0
			SW		SE		IRR FS	32.0
			SE		SE		IRR FS	32.0
			Section Acres					555.0
		16	NE		NE		IRR FS	38.0
			NW		NE		IRR FS	38.0

10. Place of Use: Continued

Township	Range	Section	1/4	of	1/4	Lot	Use	Acres	
13S	22E	16	SW		NE		IRR FS	38.0	
			SE		NE		IRR FS	38.0	
			NE		NW		IRR FS	38.0	
			NW		NW		IRR FS	38.0	
			SW		NW		IRR FS	31.0	
			SE		NW		IRR FS	40.0	
			NE		SW		IRR FS	38.0	
			NW		SW		IRR FS	38.0	
			SW		SW		IRR FS	38.0	
			SE		SW		IRR FS	38.0	
			NE		SE		IRR FS	38.0	
			NW		SE		IRR FS	25.0	
			SW		SE		IRR FS	35.0	
			SE		SE		IRR FS	30.0	
			Section Acres						579.0
		17	NE		NE		IRR FS	39.0	
			NW		NE		IRR FS	40.0	
			SW		NE		IRR FS	40.0	
			SE		NE		IRR FS	40.0	
			NE		NW		IRR FS	37.0	
			NW		NW		IRR FS	38.0	
			SW		NW		IRR FS	20.0	
			SE		NW		IRR FS	30.0	
			NE		SW		IRR FS	39.0	
			NW		SW		IRR FS	37.0	
			SW		SW		IRR FS	26.0	
			SE		SW		IRR FS	38.0	
			NE		SE		IRR FS	40.0	
			NW		SE		IRR FS	40.0	
			SW		SE		IRR FS	40.0	
			SE		SE		IRR FS	40.0	
			Section Acres						584.0
		18	NE		NE		IRR FS	38.0	
			NW		NE		IRR FS	40.0	
			SW		NE		IRR FS	40.0	
			SE		NE		IRR FS	38.0	
			NE		NW		IRR FS	40.0	
			NW		NW	1	IRR FS	40.0	
			SW		NW	2	IRR FS	40.0	
			SE		NW		IRR FS	40.0	
			NE		SW		IRR FS	40.0	
			NW		SW	3	IRR FS	36.0	
			SW		SW	4	IRR FS	32.0	

10. Place of Use: Continued

Township	Range	Section	1/4	of	1/4	Lot	Use	Acres
13S	22E	18	SE		SW		IRR FS	40.0
			NE		SE		IRR FS	39.0
			NW		SE		IRR FS	39.0
			SW		SE		IRR FS	39.0
			SE		SE		IRR FS	31.0
Section Acres								612.0
		19	NE		NE		IRR FS	39.0
			NW		NE		IRR FS	37.0
			SW		NE		IRR FS	40.0
			SE		NE		IRR FS	40.0
			NE		NW		IRR FS	30.0
			SE		NW		IRR FS	30.0
			NE		SW		IRR FS	40.0
			NW		SW	3	IRR FS	30.0
			SW		SW	4	IRR FS	38.0
			SE		SW		IRR FS	38.0
			NE		SE		IRR FS	37.0
			NW		SE		IRR FS	39.0
			SW		SE		IRR FS	38.0
			SE		SE		IRR FS	35.0
Section Acres								511.0
		20	NE		NE		IRR FS	38.0
			NW		NE		IRR FS	38.0
			SW		NE		IRR FS	38.0
			SE		NE		IRR FS	38.0
			NE		NW		IRR FS	37.0
			NW		NW		IRR FS	35.0
			SW		NW		IRR FS	37.0
			SE		NW		IRR FS	37.0
			NE		SW		IRR FS	37.0
			NW		SW		IRR FS	38.0
			SW		SW		IRR FS	39.0
			SE		SW		IRR FS	30.0
			NE		SE		IRR FS	37.0
			NW		SE		IRR FS	38.0
			SW		SE		IRR FS	37.0
			SE		SE		IRR FS	32.0
Section Acres								586.0
		21	NE		NE		IRR FS	39.0
			NW		NE		IRR FS	38.0
			SW		NE		IRR FS	39.0

10. Place of Use: Continued

Township	Range	Section	1/4	of	1/4	Lot	Use	Acres	
13S	22E	21	SE		NE		IRR FS	37.0	
			NE		NW		IRR FS	40.0	
			NW		NW		IRR FS	40.0	
			SW		NW		IRR FS	38.0	
			SE		NW		IRR FS	37.0	
			NE		SW		IRR FS	39.0	
			NW		SW		IRR FS	38.0	
			SW		SW		IRR FS	39.0	
			SE		SW		IRR FS	37.0	
			NE		SE		IRR FS	36.0	
			NW		SE		IRR FS	39.0	
			SW		SE		IRR FS	37.0	
			SE		SE		IRR FS	38.0	
			Section Acres						611.0
		22	NE		NE		IRR FS	32.0	
			NW		NE		IRR FS	32.0	
			SW		NE		IRR FS	32.0	
			SE		NE		IRR FS	32.0	
			NE		NW		IRR FS	39.0	
			NW		NW		IRR FS	38.0	
			SW		NW		IRR FS	40.0	
			SE		NW		IRR FS	40.0	
			NE		SW		IRR FS	36.0	
			NW		SW		IRR FS	37.0	
			SW		SW		IRR FS	37.0	
			SE		SW		IRR FS	40.0	
			NE		SE		IRR FS	30.0	
			NW		SE		IRR FS	30.0	
			SW		SE		IRR FS	30.0	
			SE		SE		IRR FS	30.0	
			Section Acres						555.0
		26	NW		SW		IRR FS	40.0	
			SW		SW		IRR FS	40.0	
			Section Acres						80.0
		27	NE		NE		IRR FS	40.0	
			NW		NE		IRR FS	40.0	
			SW		NE		IRR FS	30.0	
			SE		NE		IRR FS	40.0	
			NE		NW		IRR FS	36.0	
			NW		NW		IRR FS	36.0	
			SW		NW		IRR FS	37.0	

10. Place of Use: Continued

Township	Range	Section	1/4	of	1/4	Lot	Use	Acres
13S	22E	27	SE		NW		IRR FS	39.0
			NE		SW		IRR FS	40.0
			NW		SW		IRR FS	37.0
			SW		SW		IRR FS	35.0
			SE		SW		IRR FS	35.0
			NE		SE		IRR FS	40.0
			SE		SE		IRR FS	40.0
							Section Acres	525.0
		28	NE		NE		IRR FS	39.0
			NW		NE		IRR FS	38.0
			SW		NE		IRR FS	37.0
			SE		NE		IRR FS	35.0
			NE		NW		IRR FS	37.0
			NW		NW		IRR FS	40.0
			SW		NW		IRR FS	40.0
			SE		NW		IRR FS	38.0
			NE		SW		IRR FS	38.0
			NW		SW		IRR FS	39.0
			SW		SW		IRR FS	37.0
			SE		SW		IRR FS	37.0
			NE		SE		IRR FS	40.0
			NW		SE		IRR FS	40.0
			SW		SE		IRR FS	33.0
			SE		SE		IRR FS	34.0
							Section Acres	602.0
		29	NE		NE		IRR FS	37.0
			NW		NE		IRR FS	40.0
			SW		NE		IRR FS	40.0
			SE		NE		IRR FS	37.0
			NE		NW		IRR FS	39.0
			NW		NW		IRR FS	32.0
			SW		NW		IRR FS	40.0
			SE		NW		IRR FS	39.0
			NE		SW		IRR FS	39.0
			NW		SW		IRR FS	38.0
			SW		SW		IRR FS	38.0
			SE		SW		IRR FS	40.0
			NE		SE		IRR FS	38.0
			NW		SE		IRR FS	39.0
			SW		SE		IRR FS	38.0
			SE		SE		IRR FS	38.0

10. Place of Use: Continued

Township	Range	Section	1/4	of 1/4	Lot	Use	Acres
						Section Acres	612.0
		30	NE	NE		IRR FS	39.0
			NW	NE		IRR FS	40.0
			SW	NE		IRR FS	40.0
			SE	NE		IRR FS	38.0
			NE	NW		IRR FS	40.0
			NW	NW	1	IRR FS	40.0
			SW	NW	2	IRR FS	40.0
			SE	NW		IRR FS	40.0
			NE	SW		IRR FS	37.0
			NW	SW	3	IRR FS	40.0
			SW	SW	4	IRR FS	38.0
			SE	SW		IRR FS	38.0
			NE	SE		IRR FS	40.0
			NW	SE		IRR FS	40.0
			SW	SE		IRR FS	38.0
			SE	SE		IRR FS	38.0
						Section Acres	626.0
		31	NE	NE		IRR FS	30.0
			NW	NE		IRR FS	40.0
			SW	NE		IRR FS	40.0
			SE	NE		IRR FS	40.0
			NE	NW		IRR FS	40.0
			SE	NW		IRR FS	40.0
			NE	SW		IRR FS	35.0
			SE	SW		IRR FS	8.0
			NE	SE		IRR FS	40.0
			NW	SE		IRR FS	40.0
			SW	SE		IRR FS	20.0
			SE	SE		IRR FS	36.0
						Section Acres	409.0
		32	NE	NE		IRR FS	11.0
			NW	NE		IRR FS	40.0
			SW	NE		IRR FS	35.0
			SE	NE		IRR FS	35.0
			NE	NW		IRR FS	40.0
			NW	NW		IRR FS	37.0
			SW	NW		IRR FS	37.0
			SE	NW		IRR FS	40.0
			NE	SW		IRR FS	40.0
			NW	SW		IRR FS	38.0

10. Place of Use: Continued

Township	Range	Section	1/4	of	1/4	Lot	Use	Acres
13S	22E	32	SW		SW		IRR FS	38.0
			SE		SW		IRR FS	37.0
			NE		SE		IRR FS	38.0
			NW		SE		IRR FS	40.0
			SW		SE		IRR FS	40.0
			SE		SE		IRR FS	24.0
Section Acres								570.0
		33	NE		NE		IRR FS	40.0
			NW		NE		IRR FS	38.0
			SW		NE		IRR FS	37.0
			SE		NE		IRR FS	39.0
			NE		NW		IRR FS	40.0
			NW		NW		IRR FS	39.0
			SW		NW		IRR FS	34.0
			SE		NW		IRR FS	38.0
			NE		SW		IRR FS	32.0
			NW		SW		IRR FS	34.0
			SW		SW		IRR FS	10.0
			SE		SW		IRR FS	12.0
			NE		SE		IRR FS	38.0
			NW		SE		IRR FS	38.0
			SW		SE		IRR FS	17.0
			SE		SE		IRR FS	15.0
Section Acres								501.0
		34	NE		NE		IRR FS	3.0
			NE		NW		IRR FS	34.0
			NW		NW		IRR FS	37.0
			SW		NW		IRR FS	30.0
			SE		NW		IRR FS	36.0
			NW		SW		IRR FS	15.0
			SW		SW		IRR FS	20.0
Section Acres								175.0
14S	22E	3	NE		NW	3	IRR FS	10.0
			NW		NW	4	IRR FS	18.0
			SW		NW		IRR FS	2.0
Section Acres								30.0
		4	NE		NE	1	IRR FS	10.0
			NW		NE	2	IRR FS	10.0
			SW		NE		IRR FS	10.0

10. Place of Use: Continued

Township	Range	Section	1/4	of	1/4	Lot	Use	Acres
14S	22E	4	SE		NE		IRR FS	5.0
			NE		NW	3	IRR FS	17.0
			NW		NW	4	IRR FS	24.0
			SW		NW		IRR FS	37.0
			SE		NW		IRR FS	29.0
			NE		SW		IRR FS	7.0
			NW		SW		IRR FS	28.0
			NE		SE		IRR FS	10.0
Section Acres								187.0
		5	NE		NE	1	IRR FS	16.0
			NW		NE	2	IRR FS	33.0
			SW		NE		IRR FS	40.0
			SE		NE		IRR FS	35.0
			NE		NW	3	IRR FS	38.0
			NW		NW	4	IRR FS	35.0
			SW		NW		IRR FS	37.0
			SE		NW		IRR FS	40.0
			NE		SW		IRR FS	40.0
			NW		SW		IRR FS	40.0
			SW		SW		IRR FS	37.0
			SE		SW		IRR FS	37.0
			NE		SE		IRR FS	39.0
			NW		SE		IRR FS	37.0
			SW		SE		IRR FS	37.0
			SE		SE		IRR FS	34.0
Section Acres								575.0
		6	NE		NE	1	IRR FS	33.0
			NW		NE	2	IRR FS	16.0
			SW		NE		IRR FS	5.0
			SE		NE		IRR FS	24.0
			NE		SE		IRR FS	25.0
			SE		SE		IRR FS	8.0
Section Acres								111.0
		7	NE		NE		IRR FS	4.0
			SE		NE		IRR FS	7.0
			NE		SE		IRR FS	10.0
			SE		SE		IRR FS	10.0
Section Acres								31.0
		8	NE		NE		IRR FS	8.0

10. Place of Use: Continued

Township	Range	Section	1/4	of	1/4	Lot	Use	Acres
14S	22E	8	NW		NE		IRR FS	38.0
			SW		NE		IRR FS	39.0
			SE		NE		IRR FS	11.0
			NE		NW		IRR FS	38.0
			NW		NW		IRR FS	40.0
			SW		NW		IRR FS	37.0
			SE		NW		IRR FS	31.0
			NE		SW		IRR FS	38.0
			NW		SW		IRR FS	40.0
			SW		SW		IRR FS	38.0
			SE		SW		IRR FS	35.0
			NE		SE		IRR FS	2.0
			NW		SE		IRR FS	37.0
			SW		SE		IRR FS	20.0
Section Acres								452.0
		17	NE		NW		IRR FS	33.0
			NW		NW		IRR FS	32.0
			SW		NW		IRR FS	20.0
			SE		NW		IRR FS	22.0
			NE		SW		IRR FS	19.0
			NW		SW		IRR FS	5.0
			SW		SW		IRR FS	2.0
Section Acres								133.0
		18	NE		NE		IRR FS	12.0
			SE		SE		IRR FS	10.0
Section Acres								22.0
		19	NE		NE		IRR FS	15.0
			NW		NE		IRR FS	10.0
Section Acres								25.0
Total Acres								27891.0

11. Place of use in counties: CASSIA

12. Do you own the property listed above as place of use? NO

13. Other Water Rights Used:  
SEE REMARKS

14. Remarks:

SYSTEM DESCRIPTION: THE CANAL CO. OWNS AND OPERATES OAKLEY RESEVOIR & THE CANAL SYSTEM. OAKLEY RESERVOIR STORES APPROX. 75,000 ACRE FEET OF WATER BEHIND OAKLEY DAM WHICH IS AN EARTHEN DAM WITH CONCRETE CORE. THE DAM IS APPROX. 1100' LONG, 150' HIGH, 750' WIDE AT THE BASE, AND 16' WIDE AT THE TOP. THE OUTLET WORKS CONSIST OF A 73" STEEL LINED OUTLET TUNNEL THRU THE RIGHT ABUTMENT WHICH DELIVERS TO THE MAIN CANAL. A SPILLWAY ON THE LEFT ABUTMENT IS NOT USED. THE HIGHLINE DIVERSION FROM THE MAIN CANAL IS APPROX. 250 YDS. BELOW THE OUTLET FROM THE DAM. THE MAXIMUM DELIVERY INTO THE HIGHLINE CANAL IS 4.0 CFS. THE MAIN CANAL SPLITS INTO THE EAST AND WEST CANALS APPROX. 1/4 MILE BELOW THE DAM. THE EAST CANAL HAS A CAPACITY OF 160 CFS AND THE WEST CANAL HAS A CAPACITY OF 160 CFS. BOTH OF THESE MAIN DELIVERY CANALS SERVICE THE LANDS VIA NUMEROUS LATERALS AND DITCHES. THESE CANALS AND DITCHES INTERCEPT COTTONWOOD AND LITTLE COTTONWOOD CREEKS AND UTILIZE THESE WATERS FOR DELIVERY IN THE SYSTEM. THE GOOSE CREEK DRAINAGE BELOW THE DAM HAS BEEN FARMED OVER AND PRESENTLY NO DIRECT CHANNEL EXISTS BELOW THE DAM TO THE SNAKE RIVER. ( NOTE THAT IN 1984 A TEMPORARY CHANNEL WAS CONSTRUCTED TO SAFELY PASS FLOOD WATERS FROM THE DAM TO THE SNAKE RIVER BUT PORTIONS OF THIS CHANNEL ON PRIVATE LAND HAVE SINCE BEEN FILLED. THE EMERGENCY CHANNEL CONSTRUCTED TO MURTAUGH LAKE AT THAT SAME TIME STILL EXISTS. )

\*\*\*\*\*  
THE LANDS SERVED BY THE OAKLEY CANAL CO. ARE PRIVATELY OWNED BY THE SHAREHOLDERS OF THE COMPANY. THESE SHAREHOLDERS ALSO HAVE PRIVATELY HELD WATER RIGHTS FROM GROUNDWATER AND OTHER SOURCES WHICH ALSO SUPPLY WATER TO SOME OF THE SAME LANDS SERVED BY THE OAKLEY CANAL CO.

\*\*\*\*\*  
THE WATER RIGHTS OF THE OAKLEY CANAL CO. ARE INCLUDED IN:

A45-00093	A45-00094	A45-00132	A45-00133	A45-02040
A45-12438	A45-12442	A45-12443	A45-12448	A45-12449
A45-12455	A45-12457	A45-12749	A45-12750	

\*\*\*\*\*  
THIS CLAIM IS BASED ON A COMBINATION OF STATUTORY CLAIMS AS FOLLOWS:

45-04233	1.30 CFS
45-04234	1.80 CFS
-----	
TOTAL	3.10 CFS

THESE CLAIMS ARE FOR FLOWING ARTESIAN WELLS WHICH RUN YEAR ROUND INTO THE RESERVOIR AND THE WATERS ARE STORED AND USED FOR IRRIGATION THROUGHOUT THE CANAL SYSTEM.

\*\*\*\*\*  
SEE RECEIPT NO. S017751 FOR FEES TO ADD 6 ACRES. jr 2/16/95

15. Basis of Claim: BENEFICIAL USE

16. Signature(s)

(a.) By signing below, I/We acknowledge that I/We have received, read and understand the form entitled "How you will receive notice in the Snake River Basin Adjudication." (b.) I/We do \_\_\_\_\_ do not \_\_\_\_\_ wish to receive and pay a small annual fee for monthly copies of the docket sheet.

Number of attachments: \_\_\_\_\_

**For Organizations:**

I do solemnly swear or affirm that I am President of Outley Canal Co. that I have signed the foregoing document in the space below as President of O.C.C. and that the statements contained in the foregoing document are true and correct.

Randy Pol  
Signature of Authorized Agent  
President O.C.C.  
Title and Organization  
4-21-99  
Date

State of Idaho )  
County of Cassia ) SS.

Subscribed and sworn (or affirmed) before me this 21<sup>st</sup> day of April 19 99

[Signature]  
Notary Public

Seal

Residing at Kimberly ID  
My Commission Expires 6/30/2000

IN THE DISTRICT COURT OF THE FIFTH JUDICIAL DISTRICT OF THE STATE OF IDAHO,  
 IN AND FOR THE COUNTY OF TWIN FALLS

IN RE THE GENERAL ADJUDICATION  
 OF RIGHTS TO THE USE OF WATER FROM  
 THE SNAKE RIVER BASIN WATER SYSTEM.

CIVIL CASE NUMBER: 39576

Ident. Number: **A45-12457**  
 Date Received: 5/30/1989  
 Receipt No: S017186 501775/  
 Received By: \_\_\_\_\_

**AMENDED NOTICE OF CLAIM TO A WATER RIGHT ACQUIRED UNDER STATE LAW AMENDED**

1. Name: OAKLEY CANAL CO. 208-862-3356  
 Address: P.O. BOX 207  
 OAKLEY ID 83346

2. Date of Priority: JAN 1, 1935

3. Source: GROUNDWATER Trib. to:

4. Point of Diversion:

Township	Range	Section	1/4 of	1/4 of	1/4	Lot	County
14S	21E	34		NW	SW		CASSIA
	22E	19	SW	NE	NE	R	CASSIA
15S	21E	1		NW	NE		CASSIA

5. Description of diverting works:  
 (SEE REMARKS)

6. Water is used for the following purposes:

Purpose	From	To	C.F.S	(or)	A.F.A.
DIVERSION TO STORAGE	01/01	12/31	3.100		
IRRIGATION STORAGE	01/01	12/31			75000.00
IRRIGATION FROM STORAGE	03/15	11/15			75000.00

7. Total Quantity Appropriated is:  
 3.100 C.F.S. (and/or) A.F.A.

8. Total consumptive use is 74460.0 Acre Feet Per Annum.

9. Non-irrigation uses:  
 NONE

10. Place of Use:

Township	Range	Section	1/4	of	1/4	Lot	Use	Acres	
12S	21E	23	NE		NE		IRR	40.0	
			NW		NE		IRR	40.0	
			SW		NE		IRR	40.0	
			SE		NE		IRR	40.0	
			NE		NW		IRR	40.0	
			NW		NW		IRR	40.0	
			SW		NW		IRR	40.0	
			SE		NW		IRR	40.0	
			NE		SW		IRR	40.0	
			NW		SW		IRR	40.0	
			SW		SW		IRR	40.0	
			SE		SW		IRR	40.0	
			NE		SE		IRR	40.0	
			NW		SE		IRR	40.0	
			SW		SE		IRR	40.0	
			SE		SE		IRR	40.0	
			Section Acres						640.0
		24	NE		NE		IRR	39.0	
			NW		NE		IRR	39.0	
			SW		NE		IRR	39.0	
			SE		NE		IRR	39.0	
			NE		NW		IRR	39.0	
			NW		NW		IRR	39.0	
			SW		NW		IRR	39.0	
			SE		NW		IRR	39.0	
			NE		SW		IRR	38.0	
			NW		SW		IRR	39.0	
			SW		SW		IRR	39.0	
			SE		SW		IRR	38.0	
			NE		SE		IRR	39.0	
			NW		SE		IRR	40.0	
			SW		SE		IRR	40.0	
			SE		SE		IRR	39.0	
			Section Acres						624.0
		25	NE		NE		IRR	40.0	
			NW		NE		IRR	40.0	
			SW		NE		IRR	40.0	
			SE		NE		IRR	40.0	
			NE		SE		IRR	40.0	
			NW		SE		IRR	40.0	
			SW		SE		IRR	40.0	
			SE		SE		IRR	40.0	

10. Place of Use: Continued

Township	Range	Section	1/4 of	1/4	Lot	Use	Acres
			Section Acres				320.0
		36	NE	SW		IRR	39.0
			NW	SW		IRR	39.0
			SW	SW		IRR	39.0
			SE	SW		IRR	39.0
			NE	SE		IRR	38.0
			NW	SE		IRR	39.0
			SW	SE		IRR	39.0
			SE	SE		IRR	38.0
			Section Acres				310.0
	22E	17	NE	NE		IRR	40.0
			NW	NE		IRR	40.0
			SW	NE		IRR	40.0
			SE	NE		IRR	40.0
			NE	NW		IRR	38.0
			NW	NW		IRR	39.0
			SW	NW		IRR	39.0
			SE	NW		IRR	38.0
			NE	SW		IRR	38.0
			NW	SW		IRR	39.0
			SW	SW		IRR	39.0
			SE	SW		IRR	38.0
			NE	SE		IRR	36.0
			NW	SE		IRR	36.0
			SW	SE		IRR	36.0
			SE	SE		IRR	36.0
			Section Acres				612.0
		19	NE	NE		IRR	39.0
			NW	NE		IRR	39.0
			SW	NE		IRR	38.0
			SE	NE		IRR	38.0
			NE	NW		IRR	39.0
			NW	NW	1	IRR	39.0
			SW	NW	2	IRR	40.0
			SE	NW		IRR	40.0
			NE	SW		IRR	40.0
			NW	SW	3	IRR	40.0
			SW	SW	4	IRR	40.0
			SE	SW		IRR	40.0
			NE	SE		IRR	39.0
			NW	SE		IRR	39.0

10. Place of Use: Continued

Township	Range	Section	1/4 of	1/4	Lot	Use	Acres
12S	22E	19	SW	SE		IRR	39.0
			SE	SE		IRR	39.0
Section Acres							628.0
		20	NE	NW		IRR	37.0
			NW	NW		IRR	39.0
			SW	NW		IRR	39.0
			SE	NW		IRR	37.0
			NE	SW		IRR	39.0
			NW	SW		IRR	39.0
			SW	SW		IRR	39.0
			SE	SW		IRR	39.0
Section Acres							308.0
		22	NE	SE		IRR	6.0
			NW	SE		IRR	6.0
			SW	SE		IRR	6.0
			SE	SE		IRR	6.0
Section Acres							24.0
		23	NE	NE		IRR	6.0
			NW	NE		IRR	6.0
			SW	NE		IRR	6.0
			SE	NE		IRR	6.0
			NE	SW		IRR	6.0
			NW	SW		IRR	6.0
			SW	SW		IRR	6.0
			SE	SW		IRR	6.0
			NE	SE		IRR	6.0
			NW	SE		IRR	6.0
			SW	SE		IRR	6.0
			SE	SE		IRR	6.0
Section Acres							72.0
		26	NE	NE		IRR	40.0
			NW	NE		IRR	6.0
			SW	NE		IRR	6.0
			SE	NE		IRR	40.0
			NE	NW		IRR	6.0
			NW	NW		IRR	6.0
			SW	NW		IRR	6.0
			SE	NW		IRR	6.0
			NE	SW		IRR	40.0

10. Place of Use: Continued

Township	Range	Section	1/4 of	1/4	Lot	Use	Acres
12S	22E	26	NW	SW		IRR	39.0
			SW	SW		IRR	39.0
			SE	SW		IRR	40.0
			NE	SE		IRR	6.0
			NW	SE		IRR	5.0
			SW	SE		IRR	6.0
			SE	SE		IRR	5.0
			Section Acres				
		27	NE	NE		IRR	21.0
			NW	NW		IRR	18.0
			NE	SW		IRR	40.0
			NW	SW		IRR	40.0
			SW	SW		IRR	37.0
			SE	SW		IRR	20.0
			NE	SE		IRR	35.0
			NW	SE		IRR	40.0
			SW	SE		IRR	34.0
			SE	SE		IRR	34.0
Section Acres							319.0
		28	SE	NE		IRR	30.0
			NW	NW		IRR	10.0
			SW	NW		IRR	12.0
			NE	SW		IRR	32.0
			NW	SW		IRR	40.0
			SW	SW		IRR	40.0
			SE	SW		IRR	40.0
			NE	SE		IRR	30.0
			SW	SE		IRR	30.0
			SE	SE		IRR	40.0
Section Acres							304.0
		29	NE	NE		IRR	40.0
			NW	NE		IRR	25.0
			SW	NE		IRR	28.0
			SE	NE		IRR	40.0
			NE	NW		IRR	40.0
			NW	NW		IRR	40.0
			SW	NW		IRR	40.0
			SE	NW		IRR	40.0
			NE	SW		IRR	40.0
			NW	SW		IRR	40.0
			SW	SW		IRR	40.0

10. Place of Use: Continued

Township	Range	Section	1/4	of	1/4	Lot	Use	Acres
12S	22E	29	SE		SW		IRR	40.0
			NE		SE		IRR	30.0
			NW		SE		IRR	30.0
			SW		SE		IRR	30.0
			SE		SE		IRR	30.0
Section Acres								573.0
		30	NE		NE		IRR	38.0
			NW		NE		IRR	40.0
			SW		NE		IRR	40.0
			SE		NE		IRR	38.0
			NE		NW		IRR	40.0
			NW		NW	1	IRR	40.0
			SW		NW	2	IRR	40.0
			SE		NW		IRR	40.0
			NE		SW		IRR	40.0
			NW		SW	3	IRR	40.0
			SW		SW	4	IRR	40.0
			SE		SW		IRR	40.0
			NE		SE		IRR	39.0
			NW		SE		IRR	39.0
			SW		SE		IRR	39.0
			SE		SE		IRR	36.0
Section Acres								629.0
		31	NE		NE		IRR	30.0
			NW		NE		IRR	36.0
			SW		NE		IRR	37.0
			SE		NE		IRR	39.0
			NE		NW		IRR	40.0
			NW		NW	1	IRR	40.0
			SW		NW	2	IRR	39.0
			SE		NW		IRR	40.0
			NE		SW		IRR	40.0
			NW		SW	3	IRR	40.0
			SW		SW	4	IRR	38.0
			SE		SW		IRR	38.0
			NE		SE		IRR	40.0
			NW		SE		IRR	32.0
			SW		SE		IRR	32.0
			SE		SE		IRR	36.0
Section Acres								597.0
		32	NE		NE		IRR	39.0

10. Place of Use: Continued

Township	Range	Section	1/4 of	1/4	Lot	Use	Acres			
12S	22E	32	NW	NE		IRR	25.0			
			SW	NE		IRR	25.0			
			SE	NE		IRR	34.0			
			NE	NW		IRR	40.0			
			NW	NW		IRR	26.0			
			SW	NW		IRR	35.0			
			SE	NW		IRR	39.0			
			NE	SW		IRR	40.0			
			NW	SW		IRR	37.0			
			SW	SW		IRR	35.0			
			SE	SW		IRR	37.0			
			NE	SE		IRR	40.0			
			NW	SE		IRR	37.0			
			SW	SE		IRR	36.0			
			SE	SE		IRR	39.0			
									Section Acres	564.0
					33	NE	NE		IRR	40.0
						NW	NE		IRR	38.0
						SW	NE		IRR	38.0
			SE	NE		IRR	39.0			
			NE	NW		IRR	40.0			
			NW	NW		IRR	40.0			
			SW	NW		IRR	38.0			
			SE	NW		IRR	38.0			
			NE	SW		IRR	40.0			
			NW	SW		IRR	40.0			
			SW	SW		IRR	38.0			
			SE	SW		IRR	38.0			
			NE	SE		IRR	40.0			
			NW	SE		IRR	38.0			
			SW	SE		IRR	34.0			
			SE	SE		IRR	39.0			
						Section Acres	618.0			
		34	NE	NE		IRR	38.0			
			NW	NE		IRR	40.0			
			SW	NE		IRR	40.0			
			SE	NE		IRR	40.0			
			NE	NW		IRR	39.0			
			NW	NW		IRR	40.0			
			SW	NW		IRR	40.0			
			SE	NW		IRR	40.0			
			NE	SW		IRR	40.0			
			NW	SW		IRR	40.0			

10. Place of Use: Continued

Township	Range	Section	1/4 of	1/4	Lot	Use	Acres
12S	22E	34	SW	SW		IRR	39.0
			SE	SW		IRR	39.0
			NE	SE		IRR	40.0
			NW	SE		IRR	40.0
			SW	SE		IRR	39.0
			SE	SE		IRR	39.0

Section Acres 633.0

35	NE	NE		IRR	38.0
	NW	NE		IRR	40.0
	SW	NE		IRR	40.0
	SE	NE		IRR	38.0
	NE	NW		IRR	40.0
	NW	NW		IRR	40.0
	SW	NW		IRR	39.0
	SE	NW		IRR	40.0
	NE	SW		IRR	40.0
	NW	SW		IRR	40.0
	SW	SW		IRR	38.0
	SE	SW		IRR	39.0
	NE	SE		IRR	40.0
	NW	SE		IRR	40.0

Section Acres 630.0

13S	21E	1	NE	NE	1	IRR	39.0
			NW	NE	2	IRR	39.0
			SW	NE		IRR	39.0
			SE	NE		IRR	39.0
			NE	NW	3	IRR	38.0
			NW	NW	4	IRR	39.0
			SW	NW		IRR	39.0
			SE	NW		IRR	38.0

Section Acres 310.0

25	NE	SE		IRR	20.0
	NW	SE		IRR	20.0
	SW	SE		IRR	20.0
	SE	SE		IRR	20.0

Section Acres 80.0

36	NE	NW		IRR	39.0
----	----	----	--	-----	------

10. Place of Use: Continued

Township	Range	Section	1/4 of	1/4	Lot	Use	Acres
13S	21E	36	NW	NW		IRR	38.0
			SW	NW		IRR	37.0
			SE	NW		IRR	37.0
Section Acres							151.0
	22E	1	NW	NW	4	IRR	40.0
			SW	NW		IRR	40.0
			NW	SW		IRR	40.0
			SW	SW		IRR	40.0
Section Acres							160.0
		2	NE	NE	1	IRR	40.0
			NW	NE	2	IRR	40.0
			SW	NE		IRR	40.0
			SE	NE		IRR	40.0
			NE	NW	3	IRR	40.0
			NW	NW	4	IRR	40.0
			SW	NW		IRR	40.0
			SE	NW		IRR	40.0
			NE	SW		IRR	40.0
			NW	SW		IRR	40.0
			SW	SW		IRR	40.0
			SE	SW		IRR	40.0
			NE	SE		IRR	40.0
			NW	SE		IRR	40.0
			SW	SE		IRR	40.0
			SE	SE		IRR	40.0
Section Acres							640.0
		3	NE	NE	1	IRR	38.0
			NW	NE	2	IRR	40.0
			SW	NE		IRR	40.0
			SE	NE		IRR	40.0
			NE	NW	3	IRR	40.0
			NW	NW	4	IRR	40.0
			SW	NW		IRR	38.0
			SE	NW		IRR	40.0
			NE	SW		IRR	38.0
			NW	SW		IRR	37.0
			SW	SW		IRR	38.0
			SE	SW		IRR	40.0
			NE	SE		IRR	39.0
			NW	SE		IRR	40.0
			SW	SE		IRR	40.0

10. Place of Use: Continued

Township	Range	Section	1/4 of 1/4 SE	1/4 SE	Lot	Use IRR	Acres
13S	22E	3					39.0
						Section Acres	627.0
		4	NE	NE	1	IRR	31.0
			NW	NE	2	IRR	31.0
			SW	NE		IRR	31.0
			SE	NE		IRR	31.0
			NE	NW	3	IRR	40.0
			NW	NW	4	IRR	39.0
			SW	NW		IRR	39.0
			SE	NW		IRR	40.0
			NE	SW		IRR	40.0
			NW	SW		IRR	39.0
			SW	SW		IRR	39.0
			SE	SW		IRR	39.0
			NE	SE		IRR	38.0
			NW	SE		IRR	38.0
			SW	SE		IRR	38.0
			SE	SE		IRR	38.0
						Section Acres	591.0
		5	NE	NE	1	IRR	39.0
			NW	NE	2	IRR	35.0
			SW	NE		IRR	35.0
			SE	NE		IRR	40.0
			NE	NW	3	IRR	40.0
			NW	NW	4	IRR	29.0
			SW	NW		IRR	31.0
			SE	NW		IRR	39.0
			NE	SW		IRR	39.0
			NW	SW		IRR	31.0
			SW	SW		IRR	39.0
			SE	SW		IRR	39.0
			NE	SE		IRR	39.0
			NW	SE		IRR	33.0
			SW	SE		IRR	37.0
			SE	SE		IRR	35.0
						Section Acres	580.0
		6	NE	NE	1	IRR	36.0
			NW	NE	2	IRR	39.0
			SW	NE		IRR	39.0
			SE	NE		IRR	37.0
			NE	NW	3	IRR	40.0

10. Place of Use: Continued

Township	Range	Section	1/4 of	1/4	Lot	Use	Acres
13S	22E	6	NW	NW	4	IRR	40.0
			SW	NW	5	IRR	39.0
			SE	NW		IRR	39.0
			NE	SW		IRR	40.0
			NW	SW	6	IRR	40.0
			SW	SW	7	IRR	40.0
			SE	SW		IRR	40.0
			NE	SE		IRR	32.0
			NW	SE		IRR	39.0
			SW	SE		IRR	40.0
			SE	SE		IRR	38.0

Section Acres 618.0

7	NE	NE		IRR	39.0
	NW	NE		IRR	39.0
	SW	NE		IRR	30.0
	SE	NE		IRR	35.0
	NE	NW		IRR	40.0
	NW	NW	1	IRR	22.0
	SW	NW	2	IRR	22.0
	SE	NW		IRR	40.0
	NE	SW		IRR	40.0
	NW	SW	3	IRR	40.0
	SW	SW	4	IRR	40.0
	SE	SW		IRR	40.0
	NE	SE		IRR	39.0
	NW	SE		IRR	40.0
	SW	SE		IRR	39.0
	SE	SE		IRR	37.0

Section Acres 582.0

8	NE	NE		IRR	32.0
	SE	NE		IRR	32.0
	NE	NW		IRR	40.0
	NW	NW		IRR	37.0
	SW	NW		IRR	37.0
	SE	NW		IRR	29.0
	NE	SW		IRR	29.0
	NW	SW		IRR	38.0
	SW	SW		IRR	39.0
	NE	SE		IRR	38.0

Section Acres 351.0

9	NE	NE		IRR	40.0
---	----	----	--	-----	------

10. Place of Use: Continued

Township	Range	Section	1/4	of	1/4	Lot	Use	Acres			
13S	22E	9	NW		NE		IRR	31.0			
			SW		NE		IRR	40.0			
			SE		NE		IRR	40.0			
			NE		NW		IRR	38.0			
			NW		NW		IRR	38.0			
			SW		NW		IRR	31.0			
			SE		NW		IRR	39.0			
			NE		SW		IRR	39.0			
			NW		SW		IRR	37.0			
			SW		SW		IRR	39.0			
			SE		SW		IRR	39.0			
			NE		SE		IRR	40.0			
			NW		SE		IRR	40.0			
			SW		SE		IRR	39.0			
			SE		SE		IRR	39.0			
										Section Acres	609.0
					10	NE		NE		IRR	40.0
			NW		NE		IRR	40.0			
			SW		NE		IRR	31.0			
			SE		NE		IRR	40.0			
			NE		NW		IRR	40.0			
			NW		NW		IRR	37.0			
			SW		NW		IRR	40.0			
			SE		NW		IRR	39.0			
			NE		SW		IRR	40.0			
			NW		SW		IRR	40.0			
			SW		SW		IRR	40.0			
			SE		SW		IRR	40.0			
			NE		SE		IRR	40.0			
			NW		SE		IRR	33.0			
			SW		SE		IRR	38.0			
			SE		SE		IRR	20.0			
							Section Acres	598.0			
		11	NE		NE		IRR	30.0			
			NW		NE		IRR	40.0			
			SW		NE		IRR	20.0			
			SE		NE		IRR	40.0			
			NE		NW		IRR	40.0			
			NW		NW		IRR	40.0			
			SW		NW		IRR	31.0			
			SE		NW		IRR	25.0			
			NE		SW		IRR	35.0			
			NW		SW		IRR	15.0			

10. Place of Use: Continued

Township	Range	Section	1/4	of	1/4	Lot	Use	Acres
13S	22E	11	SW		SW		IRR	24.0
			SE		SW		IRR	37.0
			NE		SE		IRR	40.0
			NW		SE		IRR	26.0
			SW		SE		IRR	26.0
Section Acres								469.0
		12	NW		NW		IRR	40.0
			SW		NW		IRR	40.0
			NW		SW		IRR	6.0
Section Acres								86.0
		14	NE		NW		IRR	40.0
			NW		NW		IRR	40.0
			SW		NW		IRR	40.0
			SE		NW		IRR	40.0
Section Acres								160.0
		15	NE		NE		IRR	40.0
			NW		NE		IRR	38.0
			SW		NE		IRR	38.0
			SE		NE		IRR	40.0
			NE		NW		IRR	32.0
			NW		NW		IRR	34.0
			SW		NW		IRR	34.0
			SE		NW		IRR	34.0
			NE		SW		IRR	35.0
			NW		SW		IRR	35.0
			SW		SW		IRR	34.0
			SE		SW		IRR	34.0
			NE		SE		IRR	32.0
			NW		SE		IRR	31.0
			SW		SE		IRR	32.0
		SE		SE		IRR	32.0	
Section Acres								555.0
		16	NE		NE		IRR	38.0
			NW		NE		IRR	38.0
			SW		NE		IRR	38.0
			SE		NE		IRR	38.0
			NE		NW		IRR	38.0
			NW		NW		IRR	38.0
			SW		NW		IRR	31.0

10. Place of Use: Continued

Township	Range	Section	1/4 of	1/4	Lot	Use	Acres
13S	22E	16	SE	NW		IRR	40.0
			NE	SW		IRR	38.0
			NW	SW		IRR	38.0
			SW	SW		IRR	38.0
			SE	SW		IRR	38.0
			NE	SE		IRR	38.0
			NW	SE		IRR	25.0
			SW	SE		IRR	35.0
			SE	SE		IRR	30.0

Section Acres 579.0

17	NE	NE				IRR	39.0
	NW	NE				IRR	30.0
	SW	NE				IRR	33.0
	SE	NE				IRR	40.0
	NE	NW				IRR	37.0
	NW	NW				IRR	38.0
	SW	NW				IRR	20.0
	SE	NW				IRR	30.0
	NE	SW				IRR	39.0
	NW	SW				IRR	37.0
	SW	SW				IRR	26.0
	SE	SW				IRR	38.0
	NE	SE				IRR	40.0
	NW	SE				IRR	37.0
	SW	SE				IRR	38.0
	SE	SE				IRR	40.0

Section Acres 562.0

18	NE	NE				IRR	38.0
	NW	NE				IRR	40.0
	SW	NE				IRR	40.0
	SE	NE				IRR	38.0
	NE	NW				IRR	40.0
	NW	NW	1			IRR	40.0
	SW	NW	2			IRR	40.0
	SE	NW				IRR	40.0
	NE	SW				IRR	40.0
	NW	SW	3			IRR	36.0
	SW	SW	4			IRR	32.0
	SE	SW				IRR	31.0
	NE	SE				IRR	39.0
	NW	SE				IRR	39.0
	SW	SE				IRR	39.0
	SE	SE				IRR	31.0

10. Place of Use: Continued

Township	Range	Section	1/4 of 1/4	Lot	Use	Acres
						603.0
						Section Acres
		19	NE	NE	IRR	39.0
			NW	NE	IRR	37.0
			SW	NE	IRR	40.0
			SE	NE	IRR	40.0
			NE	NW	IRR	30.0
			SE	NW	IRR	30.0
			NE	SW	IRR	31.0
			NW	SW	IRR	30.0
			SW	SW	IRR	38.0
			SE	SW	IRR	38.0
			NE	SE	IRR	37.0
			NW	SE	IRR	39.0
			SW	SE	IRR	38.0
			SE	SE	IRR	35.0
						502.0
						Section Acres
		20	NE	NE	IRR	38.0
			NW	NE	IRR	38.0
			SW	NE	IRR	38.0
			SE	NE	IRR	38.0
			NE	NW	IRR	37.0
			NW	NW	IRR	25.0
			SW	NW	IRR	37.0
			SE	NW	IRR	37.0
			NE	SW	IRR	37.0
			NW	SW	IRR	38.0
			SW	SW	IRR	39.0
			SE	SW	IRR	30.0
			NE	SE	IRR	37.0
			NW	SE	IRR	38.0
			SW	SE	IRR	37.0
			SE	SE	IRR	32.0
						576.0
						Section Acres
		21	NE	NE	IRR	39.0
			NW	NE	IRR	38.0
			SW	NE	IRR	39.0
			SE	NE	IRR	37.0
			NE	NW	IRR	40.0
			NW	NW	IRR	40.0
			SW	NW	IRR	38.0
			SE	NW	IRR	37.0

10. Place of Use: Continued

Township	Range	Section	1/4	of	1/4	Lot	Use	Acres
13S	22E	21	NE		SW		IRR	39.0
			NW		SW		IRR	38.0
			SW		SW		IRR	39.0
			SE		SW		IRR	37.0
			NE		SE		IRR	36.0
			NW		SE		IRR	39.0
			SW		SE		IRR	37.0
			SE		SE		IRR	38.0
			Section Acres					
22			NE		NE		IRR	32.0
			NW		NE		IRR	32.0
			SW		NE		IRR	32.0
			SE		NE		IRR	32.0
			NE		NW		IRR	39.0
			NW		NW		IRR	38.0
			SW		NW		IRR	40.0
			SE		NW		IRR	40.0
			NE		SW		IRR	36.0
			NW		SW		IRR	37.0
			SW		SW		IRR	37.0
			SE		SW		IRR	40.0
			NE		SE		IRR	30.0
			NW		SE		IRR	30.0
			SW		SE		IRR	30.0
			SE		SE		IRR	30.0
Section Acres								555.0
27			NE		NE		IRR	10.0
			NW		NE		IRR	30.0
			SW		NE		IRR	30.0
			SE		NE		IRR	10.0
			NE		NW		IRR	36.0
			NW		NW		IRR	36.0
			SW		NW		IRR	37.0
			SE		NW		IRR	39.0
			NE		SW		IRR	40.0
			NW		SW		IRR	37.0
			SW		SW		IRR	35.0
			SE		SW		IRR	35.0
			NE		SE		IRR	40.0
			SE		SE		IRR	40.0

10. Place of Use: Continued

Township	Range	Section	1/4 of 1/4	Lot	Use	Acres
					Section Acres	455.0
		28	NE	NE	IRR	39.0
			NW	NE	IRR	38.0
			SW	NE	IRR	37.0
			SE	NE	IRR	35.0
			NE	NW	IRR	37.0
			NW	NW	IRR	40.0
			SW	NW	IRR	40.0
			SE	NW	IRR	38.0
			NE	SW	IRR	38.0
			NW	SW	IRR	39.0
			SW	SW	IRR	37.0
			SE	SW	IRR	37.0
			NE	SE	IRR	40.0
			NW	SE	IRR	40.0
			SW	SE	IRR	33.0
			SE	SE	IRR	34.0
					Section Acres	602.0
		29	NE	NE	IRR	37.0
			NW	NE	IRR	40.0
			SW	NE	IRR	40.0
			SE	NE	IRR	37.0
			NE	NW	IRR	39.0
			NW	NW	IRR	32.0
			SW	NW	IRR	40.0
			SE	NW	IRR	39.0
			NE	SW	IRR	39.0
			NW	SW	IRR	38.0
			SW	SW	IRR	38.0
			SE	SW	IRR	40.0
			NE	SE	IRR	38.0
			NW	SE	IRR	39.0
			SW	SE	IRR	38.0
			SE	SE	IRR	38.0
					Section Acres	612.0
		30	NE	NE	IRR	39.0
			NW	NE	IRR	40.0
			SW	NE	IRR	40.0
			SE	NE	IRR	38.0
			NE	NW	IRR	40.0
			NW	NW	1 IRR	40.0

10. Place of Use: Continued

Township	Range	Section	1/4	of	1/4	Lot	Use	Acres			
13S	22E	30	SW		NW	2	IRR	40.0			
			SE		NW		IRR	40.0			
			NE		SW		IRR	37.0			
			NW		SW	3	IRR	40.0			
			SW		SW	4	IRR	38.0			
			SE		SW		IRR	38.0			
			NE		SE		IRR	40.0			
			NW		SE		IRR	40.0			
			SW		SE		IRR	38.0			
			SE		SE		IRR	38.0			
			Section Acres								626.0
					31	NE		NE		IRR	30.0
						NW		NE		IRR	40.0
			SW		NE		IRR	40.0			
			SE		NE		IRR	40.0			
			NE		NW		IRR	40.0			
			SE		NW		IRR	40.0			
			NE		SW		IRR	35.0			
			SE		SW		IRR	8.0			
			NE		SE		IRR	40.0			
			NW		SE		IRR	40.0			
			SW		SE		IRR	20.0			
			SE		SE		IRR	36.0			
Section Acres								409.0			
		32	NE		NE		IRR	11.0			
			NW		NE		IRR	40.0			
			SW		NE		IRR	35.0			
			SE		NE		IRR	35.0			
			NE		NW		IRR	40.0			
			NW		NW		IRR	37.0			
			SW		NW		IRR	37.0			
			SE		NW		IRR	40.0			
			NE		SW		IRR	40.0			
			NW		SW		IRR	38.0			
			SW		SW		IRR	38.0			
			SE		SW		IRR	37.0			
			NE		SE		IRR	38.0			
			NW		SE		IRR	40.0			
			SW		SE		IRR	40.0			
			SE		SE		IRR	24.0			

10. Place of Use: Continued

Township	Range	Section	1/4 of	1/4	Lot	Use	Acres
Section Acres							570.0
		33	NE	NE		IRR	40.0
			NW	NE		IRR	38.0
			SW	NE		IRR	37.0
			SE	NE		IRR	39.0
			NE	NW		IRR	40.0
			NW	NW		IRR	39.0
			SW	NW		IRR	34.0
			SE	NW		IRR	38.0
			NE	SW		IRR	32.0
			NW	SW		IRR	34.0
			SW	SW		IRR	10.0
			SE	SW		IRR	12.0
			NE	SE		IRR	38.0
			NW	SE		IRR	38.0
			SW	SE		IRR	17.0
			SE	SE		IRR	15.0
Section Acres							501.0
		34	NE	NE		IRR	3.0
			NE	NW		IRR	34.0
			NW	NW		IRR	37.0
			SW	NW		IRR	30.0
			SE	NW		IRR	36.0
			NW	SW		IRR	15.0
			SW	SW		IRR	20.0
Section Acres							175.0
14S	22E	3	NE	NW	3	IRR	10.0
			NW	NW	4	IRR	18.0
			SW	NW		IRR	2.0
Section Acres							30.0
		4	NE	NE	1	IRR	10.0
			NW	NE	2	IRR	10.0
			SW	NE		IRR	10.0
			SE	NE		IRR	5.0
			NE	NW	3	IRR	17.0
			NW	NW	4	IRR	24.0
			SW	NW		IRR	37.0
			SE	NW		IRR	29.0
			NE	SW		IRR	7.0

10. Place of Use: Continued

Township	Range	Section	1/4 of	1/4	Lot	Use	Acres	
14S	22E	4	NW	SW		IRR	28.0	
			NE	SE		IRR	10.0	
Section Acres							187.0	
		5	NE	NE	1	IRR	16.0	
			NW	NE	2	IRR	33.0	
			SW	NE		IRR	40.0	
			SE	NE		IRR	35.0	
			NE	NW	3	IRR	38.0	
			NW	NW	4	IRR	35.0	
			SW	NW		IRR	37.0	
			SE	NW		IRR	40.0	
			NE	SW		IRR	40.0	
			NW	SW		IRR	40.0	
			SW	SW		IRR	37.0	
			SE	SW		IRR	37.0	
			NE	SE		IRR	39.0	
			NW	SE		IRR	37.0	
			SW	SE		IRR	37.0	
			SE	SE		IRR	34.0	
Section Acres							575.0	
			6	NE	NE	1	IRR	33.0
		NW		NE	2	IRR	16.0	
		SW		NE		IRR	5.0	
		SE		NE		IRR	24.0	
		NE		SE		IRR	25.0	
		SE		SE		IRR	8.0	
Section Acres							111.0	
		7	NE	NE		IRR	4.0	
			SE	NE		IRR	7.0	
			NE	SE		IRR	10.0	
			SE	SE		IRR	10.0	
Section Acres							31.0	
		8	NE	NE		IRR	8.0	
			NW	NE		IRR	38.0	
			SW	NE		IRR	39.0	
			SE	NE		IRR	11.0	
			NE	NW		IRR	38.0	
			NW	NW		IRR	40.0	
		SW	NW		IRR	37.0		

10. Place of Use: Continued

Township	Range	Section	1/4 of	1/4	Lot	Use	Acres
14S	22E	8	SE	NW		IRR	31.0
			NE	SW		IRR	38.0
			NW	SW		IRR	40.0
			SW	SW		IRR	38.0
			SE	SW		IRR	35.0
			NE	SE		IRR	2.0
			NW	SE		IRR	37.0
			SW	SE		IRR	20.0
			Section Acres				
		17	NE	NW		IRR	33.0
			NW	NW		IRR	32.0
			SW	NW		IRR	20.0
			SE	NW		IRR	22.0
			NE	SW		IRR	19.0
			NW	SW		IRR	5.0
Section Acres							131.0
		18	NE	NE		IRR	12.0
Section Acres							12.0
Total Acres							25335.0

11. Place of use in counties: CASSIA

12. Do you own the property listed above as place of use? NO

13. Other Water Rights Used:  
SEE REMARKS

14. Remarks:

SYSTEM DESCRIPTION: THE CANAL CO. OWNS AND OPERATES OAKLEY RESEVOIR & THE CANAL SYSTEM. OAKLEY RESERVOIR STORES APPROX. 75,000 ACRE FEET OF WATER BEHIND OAKLEY DAM WHICH IS AN EARTHEN DAM WITH CONCRETE CORE. THE DAM IS APPROX. 1100' LONG, 150' HIGH, 750' WIDE AT THE BASE, AND 16' WIDE AT THE TOP. THE OUTLET WORKS CONSIST OF A 73" STEEL LINED OUTLET TUNNEL THRU THE RIGHT ABUTMENT WHICH DELIVERS TO THE MAIN CANAL. A SPILLWAY ON THE LEFT ABUTMENT IS NOT USED. THE HIGHLINE DIVERSION FROM THE MAIN CANAL IS APPROX. 250 YDS. BELOW THE OUTLET FROM THE DAM. THE MAXIMUM DELIVERY INTO THE HIGHLINE CANAL IS 4.0 CFS. THE MAIN CANAL SPLITS INTO THE EAST AND WEST CANALS APPROX. 1/4 MILE BELOW THE DAM. THE EAST CANAL HAS A CAPACITY OF 160 CFS AND THE WEST

14. Remarks: Continued

CANAL HAS A CAPACITY OF 160 CFS. BOTH OF THESE MAIN DELIVERY CANALS SERVICE THE LANDS VIA NUMEROUS LATERALS AND DITCHES. THESE CANALS AND DITCHES INTERCEPT COTTONWOOD AND LITTLE COTTONWOOD CREEKS AND UTILIZE THESE WATERS FOR DELIVERY IN THE SYSTEM. THE GOOSE CREEK DRAINAGE BELOW THE DAM HAS BEEN FARMED OVER AND PRESENTLY NO DIRECT CHANNEL EXISTS BELOW THE DAM TO THE SNAKE RIVER. ( NOTE THAT IN 1984 A TEMPORARY CHANNEL WAS CONSTRUCTED TO SAFELY PASS FLOOD WATERS FROM THE DAM TO THE SNAKE RIVER BUT PORTIONS OF THIS CHANNEL ON PRIVATE LAND HAVE SINCE BEEN FILLED. THE EMERGENCY CHANNEL CONSTRUCTED TO MURTAUGH LAKE AT THAT SAME TIME STILL EXISTS. )

\*\*\*\*\*  
THE LANDS SERVED BY THE OAKLEY CANAL CO. ARE PRIVATELY OWNED BY THE SHAREHOLDERS OF THE COMPANY. THESE SHAREHOLDERS ALSO HAVE PRIVATELY HELD WATER RIGHTS FROM GROUNDWATER AND OTHER SOURCES WHICH ALSO SUPPLY WATER TO SOME OF THE SAME LANDS SERVED BY THE OAKLEY CANAL CO.

\*\*\*\*\*  
THE WATER RIGHTS OF THE OAKLEY CANAL CO. ARE INCLUDED IN:  
A45-00093      A45-00094      A45-00132      A45-00133      A45-02040  
A45-12438      A45-12442      A45-12443      A45-12448      A45-12449  
A45-12455      A45-12457      A45-12749      A45-12750

\*\*\*\*\*  
THIS CLAIM IS BASED ON A COMBINATION OF STATUTORY CLAIMS AS FOLLOWS:

45-04233      1.30 CFS  
45-04234      1.80 CFS

-----  
TOTAL            3.10 CFS

THESE CLAIMS ARE FOR FLOWING ARTESIAN WELLS WHICH RUN YEAR ROUND INTO THE RESERVOIR AND THE WATERS ARE STORED AND USED FOR IRRIGATION THROUGHOUT THE CANAL SYSTEM.

15. Basis of Claim: BENEFICIAL USE

16. Signature(s)

(a.) By signing below, I/We acknowledge that I/We have received, read and understand the form entitled "How you will receive notice in the Snake River Basin Adjudication." (b.) I/We do \_\_\_\_\_ do not  wish to receive and pay a small annual fee for monthly copies of the docket sheet.

Number of attachments: \_\_\_\_\_

**For Organizations:**

I do solemnly swear or affirm that I am Vice President of Cable Canal Company that I have signed the foregoing document in the space below as Vice President of Cable Canal Company and that the statements contained in the foregoing document are true and correct.

John R. Martin  
Signature of Authorized Agent  
Vice President Cable Canal Co  
Title and Organization

2/15/95  
Date

State of Idaho )  
County of Cassia ) SS.

Subscribed and sworn (or affirmed) before me this 15 day  
of February 19     

Sharon Kimber  
Notary Public

Seal

Residing at Oakley, Idaho  
My Commission Expires 3/10/2000

**RECEIPT**  
 For Monies Paid  
 to the  
 Idaho Department of Water Resources

Receipt No: S017751

Date: 2/16/1995  
 Time: 10:36:09

Received  
 From: OAKLEY CANAL CO.


Type of Payment	Program A cct		Amount
ADJUDICATION FEE (AMEND CLAIMS)	41503	337 1155	6.00
COPY & MAILING CHARGE	64100	229 21 1760	5.00

Total \$ 11.00

CHECK 1993

Water Right Numbers				
A45-02040	A45-00094	A45-00133	A45-12442	A45-12448
A45-12455	A45-12749	A45-12457	A45-12438	A45-00093
A45-12443	A45-12750	A45-00132	A45-12449	-

Region: SOUTHERN

Signature: 

IN THE DISTRICT COURT OF THE FIFTH JUDICIAL DISTRICT OF THE STATE OF IDAHO,  
IN AND FOR THE COUNTY OF TWIN FALLS

IN RE THE GENERAL ADJUDICATION  
OF RIGHTS TO THE USE OF WATER FROM  
THE SNAKE RIVER BASIN WATER SYSTEM.

CIVIL CASE NUMBER: 39576

Ident. Number: **A45-12457**  
Date Received: 5/30/1989  
Receipt No: X777777  
Received By: 5017186

**AMENDED NOTICE OF CLAIM TO A WATER RIGHT AMENDED**  
**ACQUIRED UNDER STATE LAW**

1. Name: OAKLEY CANAL CO. 208-862-3356  
Address: P.O. BOX 207  
OAKLEY ID 83346

2. Date of Priority: JAN 1, 1935

3. Source: GROUNDWATER Trib. to:

4. Point of Diversion:

Township	Range	Section	1/4 of	1/4 of	1/4	Lot	County
14S	21E	34		NW	SW		CASSIA
	22E	19	SW	NE	NE	R	CASSIA
15S	21E	1		NW	NE		CASSIA

5. Description of diverting works:  
(SEE REMARKS)

6. Water is used for the following purposes:

Purpose	From	To	C.F.S	(or)	A.F.A.
DIVERSION TO STORAGE	01/01	12/31	3.100		
IRRIGATION STORAGE	01/01	12/31			75000.00
IRRIGATION FROM STORAGE	03/15	11/15			75000.00

7. Total Quantity Appropriated is:  
3.100 C.F.S. (and/or) A.F.A.

8. Total consumptive use is 74460.0 Acre Feet Per Annum.

9. Non-irrigation uses:  
NONE

**MICROFILMED**  
NOV 07 1994

10. Place of Use:

Township	Range	Section	1/4	of	1/4	Lot	Use	Acres
12S	21E	23	NE		NE		IRR	40.0
			NW		NE		IRR	40.0
			SW		NE		IRR	40.0
			SE		NE		IRR	40.0
			NE		NW		IRR	40.0
			NW		NW		IRR	40.0
			SW		NW		IRR	40.0
			SE		NW		IRR	40.0
			NE		SW		IRR	40.0
			NW		SW		IRR	40.0
			SW		SW		IRR	40.0
			SE		SW		IRR	40.0
			NE		SE		IRR	40.0
			NW		SE		IRR	40.0
			SW		SE		IRR	40.0
			SE		SE		IRR	40.0
					Section Acres			640.0
		24	NE		NE		IRR	39.0
			NW		NE		IRR	39.0
			SW		NE		IRR	39.0
			SE		NE		IRR	39.0
			NE		NW		IRR	39.0
			NW		NW		IRR	39.0
			SW		NW		IRR	39.0
			SE		NW		IRR	39.0
			NE		SW		IRR	38.0
			NW		SW		IRR	39.0
			SW		SW		IRR	39.0
			SE		SW		IRR	38.0
			NE		SE		IRR	39.0
			NW		SE		IRR	40.0
			SW		SE		IRR	40.0
			SE		SE		IRR	39.0
					Section Acres			624.0
		25	NE		NE		IRR	40.0
			NW		NE		IRR	40.0
			SW		NE		IRR	40.0
			SE		NE		IRR	40.0
			NE		SE		IRR	40.0
			NW		SE		IRR	40.0
			SW		SE		IRR	40.0
			SE		SE		IRR	40.0

MICROFILMED

NOV 07 1994

10. Place of Use: Continued

Township	Range	Section	1/4 of 1/4	Lot	Use	Acres	
			Section Acres			320.0	
		36	NE	SW	IRR	39.0	
			NW	SW	IRR	39.0	
			SW	SW	IRR	39.0	
			SE	SW	IRR	39.0	
			NE	SE	IRR	38.0	
			NW	SE	IRR	39.0	
			SW	SE	IRR	39.0	
			SE	SE	IRR	38.0	
			Section Acres			310.0	
	22E	17	NE	NE	IRR	40.0	
			NW	NE	IRR	40.0	
			SW	NE	IRR	40.0	
			SE	NE	IRR	40.0	
			NE	NW	IRR	38.0	
			NW	NW	IRR	39.0	
			SW	NW	IRR	39.0	
			SE	NW	IRR	38.0	
			NE	SW	IRR	38.0	
			NW	SW	IRR	39.0	
			SW	SW	IRR	39.0	
			SE	SW	IRR	38.0	
			NE	SE	IRR	36.0	
			NW	SE	IRR	36.0	
			SW	SE	IRR	36.0	
			SE	SE	IRR	36.0	
			Section Acres			612.0	
		19	NE	NE	IRR	39.0	
			NW	NE	IRR	39.0	
			SW	NE	IRR	38.0	
			SE	NE	IRR	38.0	
			NE	NW	IRR	39.0	
			NW	NW	1	IRR	39.0
			SW	NW	2	IRR	40.0
			SE	NW		IRR	40.0
			NE	SW		IRR	40.0
			NW	SW	3	IRR	40.0
			SW	SW	4	IRR	40.0
			SE	SW		IRR	40.0
			NE	SE		IRR	39.0
			NW	SE		IRR	39.0
			SW	SE		IRR	39.0

MICROFILMED  
NOV 02 1994

10. Place of Use: Continued

Township 12S	Range 22E	Section 19	1/4 SE	of 1/4 SE	Lot	Use IRR	Acres 39.0
Section Acres							628.0
		20	NE	NW		IRR	37.0
			NW	NW		IRR	39.0
			SW	NW		IRR	39.0
			SE	NW		IRR	37.0
			NE	SW		IRR	39.0
			NW	SW		IRR	39.0
			SW	SW		IRR	39.0
			SE	SW		IRR	39.0
Section Acres							308.0
		22	NE	SE		IRR	6.0
			NW	SE		IRR	6.0
			SW	SE		IRR	6.0
			SE	SE		IRR	6.0
Section Acres							24.0
		23	NE	NE		IRR	6.0
			NW	NE		IRR	6.0
			SW	NE		IRR	6.0
			SE	NE		IRR	6.0
			NE	SW		IRR	6.0
			NW	SW		IRR	6.0
			SW	SW		IRR	6.0
			SE	SW		IRR	6.0
			NE	SE		IRR	6.0
			NW	SE		IRR	6.0
			SW	SE		IRR	6.0
			SE	SE		IRR	6.0
Section Acres							72.0
		26	NE	NE		IRR	40.0
			NW	NE		IRR	6.0
			SW	NE		IRR	6.0
			SE	NE		IRR	40.0
			NE	NW		IRR	6.0
			NW	NW		IRR	6.0
			SW	NW		IRR	6.0
			SE	NW		IRR	6.0
			NE	SW		IRR	40.0
			NW	SW		IRR	39.0
			SW	SW		IRR	39.0

**MICROFILMED**  
**NOV 7 1994**

10. Place of Use: Continued

Township	Range	Section	1/4	of	1/4	Lot	Use	Acres	
12S	22E	26	SE		SW		IRR	40.0	
			NE		SE		IRR	6.0	
			NW		SE		IRR	5.0	
			SW		SE		IRR	6.0	
			SE		SE		IRR	5.0	
			Section Acres						296.0
		27	NE		NE		IRR	21.0	
			NW		NW		IRR	18.0	
			NE		SW		IRR	40.0	
			NW		SW		IRR	40.0	
			SW		SW		IRR	37.0	
			SE		SW		IRR	20.0	
			NE		SE		IRR	35.0	
			NW		SE		IRR	40.0	
			SW		SE		IRR	34.0	
			SE		SE		IRR	34.0	
			Section Acres						319.0
		28	SE		NE		IRR	30.0	
			NW		NW		IRR	10.0	
			SW		NW		IRR	12.0	
			NE		SW		IRR	32.0	
			NW		SW		IRR	40.0	
			SW		SW		IRR	40.0	
			SE		SW		IRR	40.0	
			NE		SE		IRR	30.0	
			SW		SE		IRR	30.0	
			SE		SE		IRR	40.0	
			Section Acres						304.0
		29	NE		NE		IRR	40.0	
			NW		NE		IRR	25.0	
			SW		NE		IRR	28.0	
			SE		NE		IRR	40.0	
			NE		NW		IRR	40.0	
			NW		NW		IRR	40.0	
			SW		NW		IRR	40.0	
			SE		NW		IRR	40.0	
			NE		SW		IRR	40.0	
			NW		SW		IRR	40.0	
			SW		SW		IRR	40.0	
			SE		SW		IRR	40.0	
			NE		SE		IRR	30.0	
			NW		SE		IRR	30.0	

MICROFILMED  
NOV 7 1994

10. Place of Use: Continued

Township	Range	Section	1/4 of	1/4	Lot	Use	Acres
12S	22E	29	SW	SE		IRR	30.0
			SE	SE		IRR	30.0
Section Acres							573.0
		30	NE	NE		IRR	38.0
			NW	NE		IRR	40.0
			SW	NE		IRR	40.0
			SE	NE		IRR	38.0
			NE	NW		IRR	40.0
			NW	NW	1	IRR	40.0
			SW	NW	2	IRR	40.0
			SE	NW		IRR	40.0
			NE	SW		IRR	40.0
			NW	SW	3	IRR	40.0
			SW	SW	4	IRR	40.0
			SE	SW		IRR	40.0
			NE	SE		IRR	39.0
			NW	SE		IRR	39.0
			SW	SE		IRR	39.0
			SE	SE		IRR	36.0
Section Acres							629.0
		31	NE	NE		IRR	30.0
			NW	NE		IRR	36.0
			SW	NE		IRR	37.0
			SE	NE		IRR	39.0
			NE	NW		IRR	40.0
			NW	NW	1	IRR	40.0
			SW	NW	2	IRR	39.0
			SE	NW		IRR	40.0
			NE	SW		IRR	40.0
			NW	SW	3	IRR	40.0
			SW	SW	4	IRR	38.0
			SE	SW		IRR	38.0
			NE	SE		IRR	40.0
			NW	SE		IRR	32.0
			SW	SE		IRR	32.0
			SE	SE		IRR	36.0
Section Acres							597.0
		32	NE	NE		IRR	
			NW	NE		IRR	25.0
			SW	NE		IRR	25.0
			SE	NE		IRR	34.0
			NE	NW		IRR	40.0

**MICROFILMED**  
**NOV 02 1994**

10. Place of Use: Continued

Township	Range	Section	1/4	of	1/4	Lot	Use	Acres	
12S	22E	32	NW		NW		IRR	26.0	
			SW		NW		IRR	35.0	
			SE		NW		IRR	39.0	
			NE		SW		IRR	40.0	
			NW		SW		IRR	37.0	
			SW		SW		IRR	35.0	
			SE		SW		IRR	37.0	
			NE		SE		IRR	40.0	
			NW		SE		IRR	37.0	
			SW		SE		IRR	36.0	
			SE		SE		IRR	39.0	
			Section Acres						564.0
		33	NE		NE		IRR	40.0	
			NW		NE		IRR	38.0	
			SW		NE		IRR	38.0	
			SE		NE		IRR	39.0	
			NE		NW		IRR	40.0	
			NW		NW		IRR	40.0	
			SW		NW		IRR	38.0	
			SE		NW		IRR	38.0	
			NE		SW		IRR	40.0	
			NW		SW		IRR	40.0	
			SW		SW		IRR	38.0	
			SE		SW		IRR	38.0	
			NE		SE		IRR	40.0	
			NW		SE		IRR	38.0	
			SW		SE		IRR	34.0	
			SE		SE		IRR	39.0	
			Section Acres						618.0
		34	NE		NE		IRR	38.0	
			NW		NE		IRR	40.0	
			SW		NE		IRR	40.0	
			SE		NE		IRR	40.0	
			NE		NW		IRR	39.0	
			NW		NW		IRR	40.0	
			SW		NW		IRR	40.0	
			SE		NW		IRR	40.0	
			NE		SW		IRR	40.0	
			NW		SW		IRR	39.0	
			SW		SW		IRR	39.0	
			SE		SW		IRR	39.0	
			NE		SE		IRR	40.0	
			NW		SE		IRR	40.0	
			SW		SE		IRR	39.0	

MICROFILMED  
 NOV 17 1994

10. Place of Use: Continued

Township	Range	Section	1/4 of	1/4	Lot	Use	Acres
12S	22E	34	SE	SE		IRR	39.0
						Section Acres	633.0
		35	NE	NE		IRR	38.0
			NW	NE		IRR	40.0
			SW	NE		IRR	40.0
			SE	NE		IRR	38.0
			NE	NW		IRR	40.0
			NW	NW		IRR	40.0
			SW	NW		IRR	39.0
			SE	NW		IRR	40.0
			NE	SW		IRR	40.0
			NW	SW		IRR	40.0
			SW	SW		IRR	38.0
			SE	SW		IRR	39.0
			NE	SE		IRR	40.0
			NW	SE		IRR	40.0
			SW	SE		IRR	39.0
			SE	SE		IRR	39.0
						Section Acres	630.0
13S	21E	1	NE	NE	1	IRR	39.0
			NW	NE	2	IRR	39.0
			SW	NE		IRR	39.0
			SE	NE		IRR	39.0
			NE	NW	3	IRR	38.0
			NW	NW	4	IRR	39.0
			SW	NW		IRR	39.0
			SE	NW		IRR	38.0
						Section Acres	310.0
		25	NE	SE		IRR	20.0
			NW	SE		IRR	20.0
			SW	SE		IRR	20.0
			SE	SE		IRR	20.0
						Section Acres	80.0
		36	NE	NW		IRR	39.0
			NW	NW		IRR	38.0
			SW	NW		IRR	37.0
			SE	NW		IRR	37.0

MICROFILMED  
NOV 02 1994

10. Place of Use: Continued

Township	Range	Section	1/4	of 1/4	Lot	Use	Acres
			Section Acres				151.0
	22E	1	NW	NW	4	IRR	40.0
			SW	NW		IRR	40.0
			NW	SW		IRR	40.0
			SW	SW		IRR	40.0
			Section Acres				160.0
		2	NE	NE	1	IRR	40.0
			NW	NE	2	IRR	40.0
			SW	NE		IRR	40.0
			SE	NE		IRR	40.0
			NE	NW	3	IRR	40.0
			NW	NW	4	IRR	40.0
			SW	NW		IRR	40.0
			SE	NW		IRR	40.0
			NE	SW		IRR	40.0
			NW	SW		IRR	40.0
			SW	SW		IRR	40.0
			SE	SW		IRR	40.0
			NE	SE		IRR	40.0
			NW	SE		IRR	40.0
			SW	SE		IRR	40.0
			SE	SE		IRR	40.0
			Section Acres				640.0
		3	NE	NE	1	IRR	38.0
			NW	NE	2	IRR	40.0
			SW	NE		IRR	40.0
			SE	NE		IRR	40.0
			NE	NW	3	IRR	40.0
			NW	NW	4	IRR	40.0
			SW	NW		IRR	38.0
			SE	NW		IRR	40.0
			NE	SW		IRR	38.0
			NW	SW		IRR	37.0
			SW	SW		IRR	38.0
			SE	SW		IRR	40.0
			NE	SE		IRR	39.0
			NW	SE		IRR	40.0
			SW	SE		IRR	39.0
			SE	SE		IRR	39.0

MICROFILMED  
NOV 07 1994

10. Place of Use: Continued

Township	Range	Section	1/4 of 1/4	Lot	Use	Acres
						Section Acres 627.0
		4	NE	NE	1	IRR 31.0
			NW	NE	2	IRR 31.0
			SW	NE		IRR 31.0
			SE	NE		IRR 31.0
			NE	NW	3	IRR 40.0
			NW	NW	4	IRR 39.0
			SW	NW		IRR 39.0
			SE	NW		IRR 40.0
			NE	SW		IRR 40.0
			NW	SW		IRR 39.0
			SW	SW		IRR 39.0
			SE	SW		IRR 39.0
			NE	SE		IRR 38.0
			NW	SE		IRR 38.0
			SW	SE		IRR 38.0
			SE	SE		IRR 38.0
						Section Acres 591.0
		5	NE	NE	1	IRR 39.0
			NW	NE	2	IRR 35.0
			SW	NE		IRR 35.0
			SE	NE		IRR 40.0
			NE	NW	3	IRR 40.0
			NW	NW	4	IRR 29.0
			SW	NW		IRR 31.0
			SE	NW		IRR 39.0
			NE	SW		IRR 39.0
			NW	SW		IRR 31.0
			SW	SW		IRR 39.0
			SE	SW		IRR 39.0
			NE	SE		IRR 39.0
			NW	SE		IRR 33.0
			SW	SE		IRR 37.0
			SE	SE		IRR 35.0
						Section Acres 580.0
		6	NE	NE	1	IRR 36.0
			NW	NE	2	IRR 39.0
			SW	NE		IRR 39.0
			SE	NE		IRR 39.0
			NE	NW	3	IRR 40.0
			NW	NW	4	IRR 40.0
			SW	NW	5	IRR 39.0

MICROFILMED  
NOV 17 1994

10. Place of Use: Continued

Township	Range	Section	1/4	of	1/4	Lot	Use	Acres	
13S	22E	6	SE		NW		IRR	39.0	
			NE		SW		IRR	40.0	
			NW		SW	6	IRR	40.0	
			SW		SW	7	IRR	40.0	
			SE		SW		IRR	40.0	
			NE		SE		IRR	32.0	
			NW		SE		IRR	39.0	
			SW		SE		IRR	40.0	
			SE		SE		IRR	38.0	
			Section Acres						618.0
		7	NE		NE		IRR	39.0	
			NW		NE		IRR	39.0	
			SW		NE		IRR	30.0	
			SE		NE		IRR	35.0	
			NE		NW		IRR	40.0	
			NW		NW	1	IRR	22.0	
			SW		NW	2	IRR	22.0	
			SE		NW		IRR	40.0	
			NE		SW		IRR	40.0	
			NW		SW	3	IRR	40.0	
			SW		SW	4	IRR	40.0	
			SE		SW		IRR	40.0	
			NE		SE		IRR	39.0	
			NW		SE		IRR	40.0	
			SW		SE		IRR	39.0	
			SE		SE		IRR	37.0	
			Section Acres						582.0
		8	NE		NE		IRR	32.0	
			SE		NE		IRR	32.0	
			NE		NW		IRR	40.0	
			NW		NW		IRR	37.0	
			SW		NW		IRR	37.0	
			SE		NW		IRR	29.0	
			NE		SW		IRR	29.0	
			NW		SW		IRR	38.0	
			SW		SW		IRR	39.0	
			NE		SE		IRR	38.0	
			Section Acres						351.0
		9	NE		NE		IRR	40.0	
			NW		NE		IRR	31.0	
			SW		NE		IRR	40.0	
			SE		NE		IRR	40.0	

**MICROFILMED**  
**NOV 02 1994**

10. Place of Use: Continued

Township	Range	Section	1/4	of	1/4	Lot	Use	Acres	
13S	22E	9	NE		NW		IRR	38.0	
			NW		NW		IRR	38.0	
			SW		NW		IRR	31.0	
			SE		NW		IRR	39.0	
			NE		SW		IRR	39.0	
			NW		SW		IRR	37.0	
			SW		SW		IRR	39.0	
			SE		SW		IRR	39.0	
			NE		SE		IRR	40.0	
			NW		SE		IRR	40.0	
			SW		SE		IRR	39.0	
			SE		SE		IRR	39.0	
			Section Acres						609.0
		10	NE		NE		IRR	40.0	
			NW		NE		IRR	40.0	
			SW		NE		IRR	31.0	
			SE		NE		IRR	40.0	
			NE		NW		IRR	40.0	
			NW		NW		IRR	37.0	
			SW		NW		IRR	40.0	
			SE		NW		IRR	39.0	
			NE		SW		IRR	40.0	
			NW		SW		IRR	40.0	
			SW		SW		IRR	40.0	
			SE		SW		IRR	40.0	
			NE		SE		IRR	40.0	
			NW		SE		IRR	33.0	
			SW		SE		IRR	38.0	
			SE		SE		IRR	20.0	
			Section Acres						598.0
		11	NE		NE		IRR	30.0	
			NW		NE		IRR	40.0	
			SW		NE		IRR	20.0	
			NE		NW		IRR	40.0	
			NW		NW		IRR	40.0	
			SW		NW		IRR	31.0	
			SE		NW		IRR	25.0	
			NE		SW		IRR	35.0	
			NW		SW		IRR	15.0	
			SW		SW		IRR	20.0	
			SE		SW		IRR	30.0	
			NE		SE		IRR	40.0	
			NW		SE		IRR	26.0	
			SW		SE		IRR	26.0	

MICROFILMED  
 NOV 12 1994

10. Place of Use: Continued

Township	Range	Section	1/4 of	1/4	Lot	Use	Acres
13S	22E	11	SE	SE		IRR	40.0
Section Acres							469.0
		12	SW	NW		IRR	40.0
			NW	SW		IRR	40.0
Section Acres							80.0
		14	NE	NW		IRR	40.0
			NW	NW		IRR	40.0
			SW	NW		IRR	40.0
			SE	NW		IRR	40.0
Section Acres							160.0
		15	NE	NE		IRR	40.0
			NW	NE		IRR	38.0
			SW	NE		IRR	38.0
			SE	NE		IRR	40.0
			NE	NW		IRR	32.0
			NW	NW		IRR	34.0
			SW	NW		IRR	34.0
			SE	NW		IRR	34.0
			NE	SW		IRR	35.0
			NW	SW		IRR	35.0
			SW	SW		IRR	34.0
			SE	SW		IRR	34.0
			NE	SE		IRR	32.0
			NW	SE		IRR	31.0
			SW	SE		IRR	32.0
			SE	SE		IRR	32.0
Section Acres							555.0
		16	NE	NE		IRR	38.0
			NW	NE		IRR	38.0
			SW	NE		IRR	38.0
			SE	NE		IRR	38.0
			NE	NW		IRR	38.0
			NW	NW		IRR	38.0
			SW	NW		IRR	31.0
			SE	NW		IRR	40.0
			NE	SW		IRR	38.0
			NW	SW		IRR	38.0
			SW	SW		IRR	38.0
			SE	SW		IRR	38.0
			NE	SE		IRR	38.0

MICROFILMED  
 NOV 02 1994

10. Place of Use: Continued

Township	Range	Section	1/4	of	1/4	Lot	Use	Acres
13S	22E	16	NW		SE		IRR	25.0
			SW		SE		IRR	35.0
			SE		SE		IRR	30.0
			Section Acres					579.0
		17	NE		NE		IRR	39.0
			NW		NE		IRR	30.0
			SW		NE		IRR	33.0
			SE		NE		IRR	40.0
			NE		NW		IRR	37.0
			NW		NW		IRR	38.0
			SW		NW		IRR	20.0
			SE		NW		IRR	30.0
			NE		SW		IRR	39.0
			NW		SW		IRR	37.0
			SW		SW		IRR	26.0
			SE		SW		IRR	38.0
			NE		SE		IRR	40.0
			NW		SE		IRR	37.0
			SW		SE		IRR	38.0
			SE		SE		IRR	40.0
			Section Acres					562.0
		18	NE		NE		IRR	38.0
			NW		NE		IRR	40.0
			SW		NE		IRR	40.0
			SE		NE		IRR	38.0
			NE		NW		IRR	40.0
			NW		NW	1	IRR	40.0
			SW		NW	2	IRR	40.0
			SE		NW		IRR	40.0
			NE		SW		IRR	40.0
			NW		SW	3	IRR	36.0
			SW		SW	4	IRR	32.0
			SE		SW		IRR	31.0
			NE		SE		IRR	39.0
			NW		SE		IRR	39.0
			SW		SE		IRR	39.0
			SE		SE		IRR	31.0
			Section Acres					602.0
		19	NE		NE		IRR	39.0
			NW		NE		IRR	37.0
			SW		NE		IRR	40.0
			SE		NE		IRR	40.0

MICROFILMED  
 NOV 12 1994

10. Place of Use: Continued

Township	Range	Section	1/4	of	1/4	Lot	Use	Acres
13S	22E	19	NE		NW		IRR	30.0
			SE		NW		IRR	30.0
			NE		SW		IRR	31.0
			NW		SW	3	IRR	30.0
			SW		SW	4	IRR	38.0
			SE		SW		IRR	38.0
			NE		SE		IRR	37.0
			NW		SE		IRR	39.0
			SW		SE		IRR	38.0
			SE		SE		IRR	35.0

Section Acres 502.0

20	NE	NE	IRR	38.0
	NW	NE	IRR	38.0
	SW	NE	IRR	38.0
	SE	NE	IRR	38.0
	NE	NW	IRR	37.0
	NW	NW	IRR	25.0
	SW	NW	IRR	37.0
	SE	NW	IRR	37.0
	NE	SW	IRR	37.0
	NW	SW	IRR	38.0
	SW	SW	IRR	39.0
	SE	SW	IRR	30.0
	NE	SE	IRR	37.0
	NW	SE	IRR	38.0
	SW	SE	IRR	37.0
	SE	SE	IRR	32.0

Section Acres 576.0

21	NE	NE	IRR	39.0
	NW	NE	IRR	38.0
	SW	NE	IRR	39.0
	SE	NE	IRR	37.0
	NE	NW	IRR	40.0
	NW	NW	IRR	40.0
	SW	NW	IRR	38.0
	SE	NW	IRR	37.0
	NE	SW	IRR	39.0
	NW	SW	IRR	38.0
	SW	SW	IRR	39.0
	SE	SW	IRR	37.0
	NE	SE	IRR	39.0
	NW	SE	IRR	39.0
	SW	SE	IRR	37.0
	SE	SE	IRR	38.0

MICROFILMED  
NOV 07 1994

10. Place of Use: Continued

Township    Range    Section    1/4 of 1/4    Lot    Use    Acres

Section Acres    611.0

22	NE	NE	IRR	32.0
	NW	NE	IRR	32.0
	SW	NE	IRR	32.0
	SE	NE	IRR	32.0
	NE	NW	IRR	39.0
	NW	NW	IRR	38.0
	SW	NW	IRR	40.0
	SE	NW	IRR	40.0
	NE	SW	IRR	36.0
	NW	SW	IRR	37.0
	SW	SW	IRR	37.0
	SE	SW	IRR	40.0
	NE	SE	IRR	30.0
	NW	SE	IRR	30.0
	SW	SE	IRR	30.0
	SE	SE	IRR	30.0

Section Acres    555.0

27	NE	NE	IRR	10.0
	NW	NE	IRR	30.0
	SW	NE	IRR	30.0
	SE	NE	IRR	10.0
	NE	NW	IRR	36.0
	NW	NW	IRR	36.0
	SW	NW	IRR	37.0
	SE	NW	IRR	39.0
	NE	SW	IRR	40.0
	NW	SW	IRR	37.0
	SW	SW	IRR	35.0
	SE	SW	IRR	35.0
	NE	SE	IRR	40.0
	SE	SE	IRR	40.0

Section Acres    455.0

28	NE	NE	IRR	39.0
	NW	NE	IRR	38.0
	SW	NE	IRR	37.0
	SE	NE	IRR	35.0
	NE	NW	IRR	35.0
	NW	NW	IRR	40.0
	SW	NW	IRR	40.0
	SE	NW	IRR	38.0
	NE	SW	IRR	38.0

MICROFILMED  
Nov 02 1994

10. Place of Use: Continued

Township	Range	Section	1/4	of	1/4	Lot	Use	Acres
13S	22E	28	NW		SW		IRR	39.0
			SW		SW		IRR	37.0
			SE		SW		IRR	37.0
			NE		SE		IRR	40.0
			NW		SE		IRR	40.0
			SW		SE		IRR	33.0
			SE		SE		IRR	34.0
			Section Acres					
		29	NE		NE		IRR	37.0
			NW		NE		IRR	40.0
			SW		NE		IRR	40.0
			SE		NE		IRR	37.0
			NE		NW		IRR	39.0
			NW		NW		IRR	32.0
			SW		NW		IRR	40.0
			SE		NW		IRR	39.0
			NE		SW		IRR	39.0
			NW		SW		IRR	38.0
			SW		SW		IRR	38.0
			SE		SW		IRR	40.0
			NE		SE		IRR	38.0
			NW		SE		IRR	39.0
			SW		SE		IRR	38.0
			SE		SE		IRR	38.0
Section Acres								612.0
		30	NE		NE		IRR	39.0
			NW		NE		IRR	40.0
			SW		NE		IRR	40.0
			SE		NE		IRR	38.0
			NE		NW		IRR	40.0
			NW		NW	1	IRR	40.0
			SW		NW	2	IRR	40.0
			SE		NW		IRR	40.0
			NE		SW		IRR	37.0
			NW		SW	3	IRR	40.0
			SW		SW	4	IRR	38.0
			SE		SW		IRR	38.0
			NE		SE		IRR	40.0
			NW		SE		IRR	40.0
			SW		SE		IRR	38.0
			SE		SE		IRR	38.0

MICROFILMED  
NOV 07 1994

10. Place of Use: Continued

Township	Range	Section	1/4 of 1/4	Lot	Use	Acres
					Section Acres	626.0
		31	NE	NE	IRR	30.0
			NW	NE	IRR	40.0
			SW	NE	IRR	40.0
			SE	NE	IRR	40.0
			NE	NW	IRR	40.0
			SE	NW	IRR	40.0
			NE	SW	IRR	35.0
			SE	SW	IRR	8.0
			NE	SE	IRR	40.0
			NW	SE	IRR	40.0
			SW	SE	IRR	20.0
			SE	SE	IRR	36.0
					Section Acres	409.0
		32	NE	NE	IRR	11.0
			NW	NE	IRR	40.0
			SW	NE	IRR	35.0
			SE	NE	IRR	35.0
			NE	NW	IRR	40.0
			NW	NW	IRR	37.0
			SW	NW	IRR	37.0
			SE	NW	IRR	40.0
			NE	SW	IRR	40.0
			NW	SW	IRR	38.0
			SW	SW	IRR	38.0
			SE	SW	IRR	37.0
			NE	SE	IRR	38.0
			NW	SE	IRR	40.0
			SW	SE	IRR	40.0
			SE	SE	IRR	24.0
					Section Acres	570.0
		33	NE	NE	IRR	40.0
			NW	NE	IRR	38.0
			SW	NE	IRR	37.0
			SE	NE	IRR	39.0
			NE	NW	IRR	40.0
			NW	NW	IRR	39.0
			SW	NW	IRR	34.0
			SE	NW	IRR	38.0
			NE	SW	IRR	32.0
			NW	SW	IRR	34.0
			SW	SW	IRR	10.0

MICROFILMED  
NOV 02 1994

10. Place of Use: Continued

Township	Range	Section	1/4	of	1/4	Lot	Use	Acres			
13S	22E	33	SE		SW		IRR	12.0			
			NE		SE		IRR	38.0			
			NW		SE		IRR	38.0			
			SW		SE		IRR	17.0			
			SE		SE		IRR	15.0			
Section Acres								501.0			
		34	NE		NE		IRR	3.0			
			NE		NW		IRR	34.0			
			NW		NW		IRR	37.0			
			SW		NW		IRR	30.0			
			SE		NW		IRR	36.0			
			NW		SW		IRR	15.0			
			SW		SW		IRR	20.0			
Section Acres								175.0			
14S	22E	3	NE		NW	3	IRR	10.0			
			NW		NW	4	IRR	18.0			
			SW		NW		IRR	2.0			
Section Acres								30.0			
		4	NE		NE	1	IRR	10.0			
			NW		NE	2	IRR	10.0			
			SW		NE		IRR	10.0			
			SE		NE		IRR	5.0			
			NE		NW	3	IRR	17.0			
			NW		NW	4	IRR	24.0			
			SW		NW		IRR	37.0			
			SE		NW		IRR	29.0			
			NE		SW		IRR	7.0			
			NW		SW		IRR	28.0			
			NE		SE		IRR	10.0			
			Section Acres								187.0
					5	NE		NE	1	IRR	16.0
NW		NE				2	IRR	33.0			
SW		NE					IRR	40.0			
SE		NE					IRR	35.0			
NE		NW				3	IRR	38.0			
NW		NW				4	IRR	37.0			
SW		NW					IRR	37.0			
SE		NW					IRR	40.0			
NE		SW					IRR	40.0			
NW		SW					IRR	40.0			

MICROFILMED  
NOV 2 1994

10. Place of Use: Continued

Township	Range	Section	1/4	of	1/4	Lot	Use	Acres
14S	22E	5	SW		SW		IRR	37.0
			SE		SW		IRR	37.0
			NE		SE		IRR	39.0
			NW		SE		IRR	37.0
			SW		SE		IRR	37.0
			SE		SE		IRR	34.0
Section Acres								575.0
		6	NE		NE	1	IRR	33.0
			NW		NE	2	IRR	16.0
			SW		NE		IRR	5.0
			SE		NE		IRR	24.0
			NE		SE		IRR	25.0
			SE		SE		IRR	8.0
Section Acres								111.0
		7	NE		NE		IRR	4.0
			SE		NE		IRR	7.0
			NE		SE		IRR	10.0
			SE		SE		IRR	10.0
Section Acres								31.0
		8	NE		NE		IRR	8.0
			NW		NE		IRR	38.0
			SW		NE		IRR	39.0
			SE		NE		IRR	11.0
			NE		NW		IRR	38.0
			NW		NW		IRR	40.0
			SW		NW		IRR	37.0
			SE		NW		IRR	31.0
			NE		SW		IRR	38.0
			NW		SW		IRR	40.0
			SW		SW		IRR	38.0
			SE		SW		IRR	35.0
			NE		SE		IRR	2.0
			NW		SE		IRR	37.0
			SW		SE		IRR	20.0
Section Acres								452.0
		17	NE		NW		IRR	33.0
			NW		NW		IRR	32.0
			SW		NW		IRR	20.0
			SE		NW		IRR	22.0
			NE		SW		IRR	19.0

MICROFILMED  
NOV 02 1994

10. Place of Use: Continued

Township	Range	Section	1/4 of 1/4	Lot	Use	Acres
14S	22E	17	NW SW		IRR	5.0
					Section Acres	131.0
		18	NE NE		IRR	12.0
					Section Acres	12.0
					Total Acres	25329.0

11. Place of use in counties: CASSIA

12. Do you own the property listed above as place of use? NO

13. Other Water Rights Used:  
SEE REMARKS

14. Remarks:

SYSTEM DESCRIPTION: THE CANAL CO. OWNS AND OPERATES OAKLEY RESEVOIR & THE CANAL SYSTEM. OAKLEY RESERVOIR STORES APPROX. 75,000 ACRE FEET OF WATER BEHIND OAKLEY DAM WHICH IS AN EARTHEN DAM WITH CONCRETE CORE. THE DAM IS APPROX. 1100' LONG, 150' HIGH, 750' WIDE AT THE BASE, AND 16' WIDE AT THE TOP. THE OUTLET WORKS CONSIST OF A 73" STEEL LINED OUTLET TUNNEL THRU THE RIGHT ABUTMENT WHICH DELIVERS TO THE MAIN CANAL. A SPILLWAY ON THE LEFT ABUTMENT IS NOT USED. THE HIGHLINE DIVERSION FROM THE MAIN CANAL IS APPROX. 250 YDS. BELOW THE OUTLET FROM THE DAM. THE MAXIMUM DELIVERY INTO THE HIGHLINE CANAL IS 4.0 CFS. THE MAIN CANAL SPLITS INTO THE EAST AND WEST CANALS APPROX. 1/4 MILE BELOW THE DAM. THE EAST CANAL HAS A CAPACITY OF 160 CFS AND THE WEST CANAL HAS A CAPACITY OF 160 CFS. BOTH OF THESE MAIN DELIVERY CANALS SERVICE THE LANDS VIA NUMEROUS LATERALS AND DITCHES. THESE CANALS AND DITCHES INTERCEPT COTTONWOOD AND LITTLE COTTONWOOD CREEKS AND UTILIZE THESE WATERS FOR DELIVERY IN THE SYSTEM. THE GOOSE CREEK DRAINAGE BELOW THE DAM HAS BEEN FARMED OVER AND PRESENTLY NO DIRECT CHANNEL EXISTS BELOW THE DAM TO THE SNAKE RIVER. ( NOTE THAT IN 1984 A TEMPORARY CHANNEL WAS CONSTRUCTED TO SAFELY PASS FLOOD WATERS FROM THE DAM TO THE SNAKE RIVER BUT PORTIONS OF THIS CHANNEL ON PRIVATE LAND HAVE SINCE BEEN FILLED. THE EMERGENCY CHANNEL CONSTRUCTED TO MURTAUGH LAKE AT THAT SAME TIME STILL EXISTS. )

\*\*\*\*\*  
THE LANDS SERVED BY THE OAKLEY CANAL CO. ARE PRIVATELY OWNED BY THE SHAREHOLDERS OF THE COMPANY. THESE SHAREHOLDERS ALSO HAVE PRIVATELY HELD WATER RIGHTS FROM GROUNDWATER AND OTHER SOURCES WHICH ALSO SUPPLY WATER TO SOME OF THE SAME LANDS SERVED BY THE OAKLEY CANAL CO.

NO COPY FILED  
NOV 7 1994

14. Remarks: Continued

\*\*\*\*\*  
 THE WATER RIGHTS OF THE OAKLEY CANAL CO. ARE INCLUDED IN:  
 A45-00093      A45-00094      A45-00132      A45-00133      A45-02040  
 A45-12438      A45-12442      A45-12443      A45-12448      A45-12449  
 A45-12455      A45-12457      A45-12749      A45-12750  
 \*\*\*\*\*

THIS CLAIM IS BASED ON A COMBINATION OF STATUTORY CLAIMS AS FOLLOWS:

45-04233      1.30 CFS  
 45-04234      1.80 CFS

-----  
 TOTAL                      3.10 CFS

THESE CLAIMS ARE FOR FLOWING ARTESIAN WELLS WHICH RUN YEAR ROUND INTO THE RESERVOIR AND THE WATERS ARE STORED AND USED FOR IRRIGATION THROUGHOUT THE CANAL SYSTEM.

15. Basis of Claim: BENEFICIAL USE

16. Signature(s)

(a.) By signing below, I/We acknowledge that I/We have received, read and understand the form entitled "How you will receive notice in the Snake River Basin Adjudication." (b.) I/We do \_\_\_\_\_ do not \_\_\_\_\_ wish to receive and pay a small annual fee for monthly copies of the docket sheet.

Number of attachments: 23

For Organizations:

I do solemnly swear or affirm that I am President of Oakley Canal Company that I have signed the foregoing document in the space below as President of Oakley Canal Company and that the statements contained in the foregoing document are true and correct.

[Signature]  
 Signature of Authorized Agent  
President/Oakley Canal Co.  
 Title and Organization

28 July 1994  
Date

MICROFILMED  
NOV 2 1994

State of Idaho )  
County of Cassia ) SS.

Subscribed and sworn (or affirmed) before me this 28 day  
of July 19 94

Sharon Kimber  
Notary Public

Seal

Residing at Opak, Idaho  
My Commission Expires 3/10/2000

MICROFILMED  
NOV 02 1994



State of Idaho

# DEPARTMENT OF WATER RESOURCES

Southern Region, 222 Shoshone St. East, Twin Falls, Idaho 83301 (208) 736-3033

CECIL D. ANDRUS  
Governor

R. KEITH HIGGINSON  
Director

19-Jul-1994 08:58

Jerry Stanger  
Oakley Canal Co.  
PO Box 207  
Oakley, ID 83346

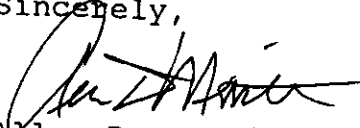
RE: Amendment & Renumbering of SRBA Claims

Dear Jerry,

Please find enclosed 14 draft amendments of the following claims: A45-00093, A45-00094, A45-00132, A45-00133, A45-02040, A45-12438, A45-12442, A45-12443, A45-12448, A45-12449, A45-12455, A45-12457, A45-12749 & A45-12750. As you know these amendments were drafted pursuant to your direction to add 509 acres in various locations as we discussed in our meeting July 14, 1994. Please note that in making these additions to the record I noted that your original claims A45-00100 & A45-00102 were based on a combination of different decreed rights. To conform with IDWR convention I have renumbered these claims to A45-12749 & A45-12750 respectively. Please note that the summary of rights in the remarks of all the claims has been corrected to properly reference the SRBA claims as they are presently numbered.

Please look these drafts over carefully and if they are satisfactory please have a board member sign them before a notary and return them to our office with the amendment fee of \$509.00.

Sincerely,



Allen D. Merritt, P.E.  
Water Rights Supervisor

Encl:

MICROFILMED  
NOV 2 1994

IN THE DISTRICT COURT OF THE FIFTH JUDICIAL DISTRICT OF THE STATE OF IDAHO,  
IN AND FOR THE COUNTY OF TWIN FALLS

IN RE THE GENERAL ADJUDICATION  
OF RIGHTS TO THE USE OF WATER FROM  
THE SNAKE RIVER BASIN WATER SYSTEM.

CIVIL CASE NUMBER: 39576

Ident. Number: **A45-12457**  
Date Received: 5/30/1989  
Receipt No: X777777  
Received By: \_\_\_\_\_

**NOTICE OF CLAIM TO A WATER RIGHT  
ACQUIRED UNDER STATE LAW**

1. Name: OAKLEY CANAL CO. 208-862-3356  
Address: P.O. BOX 207  
OAKLEY ID 83346

2. Date of Priority: JAN 1, 1935

3. Source: GROUNDWATER Trib. to:

4. Point of Diversion:

Township	Range	Section	1/4 of	1/4 of	1/4 of	Lot	County
14S	21E	34		NW	SW		CASSIA
		19	SW	NE	NE	R	CASSIA
15S	21E	1		NW	NE		CASSIA

5. Description of diverting works:  
(SEE REMARKS)

6. Water is used for the following purposes:

Purpose	From	To	C.F.S	(or)	A.F.A.
DIVERSION TO STORAGE	01/01	12/31	3.100		
IRRIGATION STORAGE	01/01	12/31			75000.00
IRRIGATION FROM STORAGE	03/15	11/15			75000.00

7. Total Quantity Appropriated is:  
3.100 C.F.S. (and/or) A.F.A.

8. Total consumptive use is 74460.0 Acre Feet Per Annum.

9. Non-irrigation uses:  
NONE

10. Place of Use:

Township	Range	Section	1/4	of	1/4	Lot	Use	Acres
12S	21E	23	NE		NE		IRR	40.0
			NW		NE		IRR	40.0
			SW		NE		IRR	40.0
			SE		NE		IRR	40.0
			NE		NW		IRR	40.0
			NW		NW		IRR	40.0
			SW		NW		IRR	40.0
			SE		NW		IRR	40.0
			NE		SW		IRR	40.0
			NW		SW		IRR	40.0
			SW		SW		IRR	40.0
			SE		SW		IRR	40.0
			NE		SE		IRR	40.0
			NW		SE		IRR	40.0
			SW		SE		IRR	40.0
			SE		SE		IRR	40.0
			Section Acres					640.0
		24	NE		NE		IRR	39.0
			NW		NE		IRR	39.0
			SW		NE		IRR	39.0
			SE		NE		IRR	39.0
			NE		NW		IRR	39.0
			NW		NW		IRR	39.0
			SW		NW		IRR	39.0
			SE		NW		IRR	39.0
			NE		SW		IRR	38.0
			NW		SW		IRR	39.0
			SW		SW		IRR	39.0
			SE		SW		IRR	38.0
			NE		SE		IRR	39.0
			NW		SE		IRR	40.0
			SW		SE		IRR	40.0
			SE		SE		IRR	39.0
			Section Acres					624.0
		25	NE		NE		IRR	40.0
			NW		NE		IRR	40.0
			SW		NE		IRR	40.0
			SE		NE		IRR	40.0
			NE		SE		IRR	40.0
			NW		SE		IRR	40.0
			SW		SE		IRR	40.0
			SE		SE		IRR	40.0

10. Place of Use: Continued

Township	Range	Section	1/4	of 1/4	Lot	Use	Acres
			Section Acres				320.0
		36	NE	SW		IRR	39.0
			NW	SW		IRR	39.0
			SW	SW		IRR	39.0
			SE	SW		IRR	39.0
			NE	SE		IRR	38.0
			NW	SE		IRR	39.0
			SW	SE		IRR	39.0
			SE	SE		IRR	38.0
			Section Acres				310.0
22E		17	NE	NE		IRR	40.0
			NW	NE		IRR	40.0
			SW	NE		IRR	40.0
			SE	NE		IRR	40.0
			NE	NW		IRR	38.0
			NW	NW		IRR	39.0
			SW	NW		IRR	39.0
			SE	NW		IRR	38.0
			NE	SW		IRR	38.0
			NW	SW		IRR	39.0
			SW	SW		IRR	39.0
			SE	SW		IRR	38.0
			NE	SE		IRR	36.0
			NW	SE		IRR	36.0
			SW	SE		IRR	36.0
			SE	SE		IRR	36.0
			Section Acres				612.0
		19	NE	NE		IRR	39.0
			NW	NE		IRR	39.0
			SW	NE		IRR	38.0
			SE	NE		IRR	38.0
			NE	NW		IRR	39.0
			NW	NW	1	IRR	39.0
			SW	NW	2	IRR	40.0
			SE	NW		IRR	40.0
			NE	SW		IRR	40.0
			NW	SW	3	IRR	40.0
			SW	SW	4	IRR	40.0
			SE	SW		IRR	40.0
			NE	SE		IRR	39.0
			NW	SE		IRR	39.0
			SW	SE		IRR	39.0

10. Place of Use: Continued

Township	Range	Section	1/4 of 1/4	1/4 of 1/4	Lot	Use	Acres
12S	22E	19	SE	SE		IRR	39.0
Section Acres							628.0
		20	NE	NW		IRR	37.0
			NW	NW		IRR	39.0
			SW	NW		IRR	39.0
			SE	NW		IRR	37.0
			NE	SW		IRR	39.0
			NW	SW		IRR	39.0
			SW	SW		IRR	39.0
			SE	SW		IRR	39.0
Section Acres							308.0
		22	NE	SE		IRR	6.0
			NW	SE		IRR	6.0
			SW	SE		IRR	6.0
			SE	SE		IRR	6.0
Section Acres							24.0
		23	NE	NE		IRR	6.0
			NW	NE		IRR	6.0
			SW	NE		IRR	6.0
			SE	NE		IRR	6.0
			NE	SW		IRR	6.0
			NW	SW		IRR	6.0
			SW	SW		IRR	6.0
			SE	SW		IRR	6.0
			NE	SE		IRR	6.0
			NW	SE		IRR	6.0
			SW	SE		IRR	6.0
			SE	SE		IRR	6.0
Section Acres							72.0
		26	NE	NE		IRR	40.0
			NW	NE		IRR	6.0
			SW	NE		IRR	6.0
			SE	NE		IRR	40.0
			NE	NW		IRR	6.0
			NW	NW		IRR	6.0
			SW	NW		IRR	6.0
			SE	NW		IRR	6.0
			NE	SW		IRR	40.0
			NW	SW		IRR	39.0
			SW	SW		IRR	39.0

10. Place of Use: Continued

Township	Range	Section	1/4	of	1/4	Lot	Use	Acres
12S	22E	26	SE		SW		IRR	40.0
			NE		SE		IRR	6.0
			NW		SE		IRR	5.0
			SW		SE		IRR	6.0
			SE		SE		IRR	5.0
Section Acres								296.0
		27	NE		NE		IRR	21.0
			NW		NW		IRR	18.0
			NE		SW		IRR	40.0
			NW		SW		IRR	40.0
			SW		SW		IRR	30.0
			SE		SW		IRR	20.0
			NE		SE		IRR	35.0
			NW		SE		IRR	40.0
			SW		SE		IRR	34.0
			SE		SE		IRR	34.0
Section Acres								312.0
		28	SE		NE		IRR	30.0
			NW		NW		IRR	10.0
			SW		NW		IRR	12.0
			NE		SW		IRR	32.0
			NW		SW		IRR	40.0
			SW		SW		IRR	40.0
			SE		SW		IRR	40.0
			NE		SE		IRR	30.0
			SW		SE		IRR	30.0
			SE		SE		IRR	40.0
Section Acres								304.0
		29	NE		NE		IRR	40.0
			NW		NE		IRR	25.0
			SW		NE		IRR	28.0
			SE		NE		IRR	40.0
			NE		NW		IRR	40.0
			NW		NW		IRR	40.0
			SW		NW		IRR	40.0
			SE		NW		IRR	40.0
			NE		SW		IRR	40.0
			NW		SW		IRR	40.0
			SW		SW		IRR	40.0
			SE		SW		IRR	40.0
			NE		SE		IRR	30.0
			NW		SE		IRR	30.0

10. Place of Use: Continued

Township	Range	Section	1/4 of	1/4	Lot	Use	Acres
12S	22E	29	SW	SE		IRR	30.0
			SE	SE		IRR	30.0
Section Acres							573.0
		30	NE	NE		IRR	38.0
			NW	NE		IRR	40.0
			SW	NE		IRR	40.0
			SE	NE		IRR	38.0
			NE	NW		IRR	40.0
			NW	NW	1	IRR	40.0
			SW	NW	2	IRR	40.0
			SE	NW		IRR	40.0
			NE	SW		IRR	40.0
			NW	SW	3	IRR	40.0
			SW	SW	4	IRR	40.0
			SE	SW		IRR	40.0
			NE	SE		IRR	39.0
			NW	SE		IRR	39.0
			SW	SE		IRR	39.0
			SE	SE		IRR	36.0
Section Acres							629.0
		31	NE	NE		IRR	30.0
			NW	NE		IRR	36.0
			SW	NE		IRR	37.0
			SE	NE		IRR	39.0
			NE	NW		IRR	40.0
			NW	NW	1	IRR	40.0
			SW	NW	2	IRR	39.0
			SE	NW		IRR	40.0
			NE	SW		IRR	40.0
			NW	SW	3	IRR	40.0
			SW	SW	4	IRR	38.0
			SE	SW		IRR	38.0
			NE	SE		IRR	40.0
			NW	SE		IRR	32.0
			SW	SE		IRR	32.0
			SE	SE		IRR	36.0
Section Acres							597.0
		32	NE	NE		IRR	39.0
			NW	NE		IRR	25.0
			SW	NE		IRR	25.0
			SE	NE		IRR	34.0
			NE	NW		IRR	40.0

10. Place of Use: Continued

Township	Range	Section	1/4	of	1/4	Lot	Use	Acres
12S	22E	32	NW		NW		IRR	26.0
			SW		NW		IRR	35.0
			SE		NW		IRR	39.0
			NE		SW		IRR	40.0
			NW		SW		IRR	28.0
			SW		SW		IRR	25.0
			SE		SW		IRR	29.0
			NE		SE		IRR	40.0
			NW		SE		IRR	37.0
			SW		SE		IRR	36.0
			SE		SE		IRR	39.0
Section Acres								537.0
		33	NE		NE		IRR	40.0
			NW		NE		IRR	38.0
			SW		NE		IRR	38.0
			SE		NE		IRR	39.0
			NE		NW		IRR	40.0
			NW		NW		IRR	40.0
			SW		NW		IRR	38.0
			SE		NW		IRR	38.0
			NE		SW		IRR	40.0
			NW		SW		IRR	40.0
			SW		SW		IRR	38.0
			SE		SW		IRR	38.0
			NE		SE		IRR	40.0
			NW		SE		IRR	38.0
			SW		SE		IRR	34.0
			SE		SE		IRR	39.0
Section Acres								618.0
		34	NE		NE		IRR	38.0
			NW		NE		IRR	40.0
			SW		NE		IRR	40.0
			SE		NE		IRR	40.0
			NE		NW		IRR	39.0
			NW		NW		IRR	40.0
			SW		NW		IRR	40.0
			SE		NW		IRR	40.0
			NE		SW		IRR	40.0
			NW		SW		IRR	40.0
			SW		SW		IRR	39.0
			SE		SW		IRR	39.0
			NE		SE		IRR	40.0
			NW		SE		IRR	40.0
			SW		SE		IRR	39.0

10. Place of Use: Continued

Township	Range	Section	1/4 of 1/4	1/4 of 1/4	Lot	Use	Acres
12S	22E	34	SE	SE		IRR	39.0
			Section Acres				633.0
		35	NE	NE		IRR	38.0
			NW	NE		IRR	40.0
			SW	NE		IRR	40.0
			SE	NE		IRR	38.0
			NE	NW		IRR	40.0
			NW	NW		IRR	40.0
			SW	NW		IRR	40.0
			SE	NW		IRR	39.0
			NE	SW		IRR	40.0
			NW	SW		IRR	40.0
			SW	SW		IRR	40.0
			SE	SW		IRR	32.0
			NE	SE		IRR	39.0
			NW	SE		IRR	40.0
			SW	SE		IRR	40.0
			SE	SE		IRR	39.0
						IRR	39.0
			Section Acres				624.0
13S	21E	1	NE	NE	1	IRR	39.0
			NW	NE	2	IRR	39.0
			SW	NE		IRR	39.0
			SE	NE		IRR	39.0
			NE	NW	3	IRR	38.0
			NW	NW	4	IRR	39.0
			SW	NW		IRR	39.0
			SE	NW		IRR	38.0
			Section Acres				310.0
		25	NE	SE		IRR	20.0
			NW	SE		IRR	20.0
			SW	SE		IRR	20.0
			SE	SE		IRR	20.0
			Section Acres				80.0
		36	NE	NW		IRR	39.0
			NW	NW		IRR	38.0
			SW	NW		IRR	37.0
			SE	NW		IRR	37.0

10. Place of Use: Continued

Township	Range	Section	1/4 of 1/4	Lot	Use	Acres	
			Section Acres			151.0	
	22E	1	NW	NW	4	IRR	40.0
			SW	NW		IRR	40.0
			NW	SW		IRR	40.0
			SW	SW		IRR	40.0
			Section Acres			160.0	
		2	NE	NE	1	IRR	40.0
			NW	NE	2	IRR	40.0
			SW	NE		IRR	40.0
			SE	NE		IRR	40.0
			NE	NW	3	IRR	40.0
			NW	NW	4	IRR	40.0
			SW	NW		IRR	40.0
			SE	NW		IRR	40.0
			NE	SW		IRR	40.0
			NW	SW		IRR	40.0
			SW	SW		IRR	40.0
			SE	SW		IRR	40.0
			NE	SE		IRR	40.0
			NW	SE		IRR	40.0
			SW	SE		IRR	40.0
			SE	SE		IRR	40.0
			Section Acres			640.0	
		3	NE	NE	1	IRR	38.0
			NW	NE	2	IRR	40.0
			SW	NE		IRR	40.0
			SE	NE		IRR	40.0
			NE	NW	3	IRR	40.0
			NW	NW	4	IRR	40.0
			SW	NW		IRR	40.0
			SE	NW		IRR	38.0
			NE	SW		IRR	40.0
			NW	SW		IRR	38.0
			SW	SW		IRR	37.0
			SE	SW		IRR	36.0
			NE	SW		IRR	40.0
			NW	SE		IRR	39.0
			SW	SE		IRR	40.0
			SE	SE		IRR	40.0
						IRR	39.0

10. Place of Use: Continued

Township      Range      Section      1/4 of 1/4      Lot      Use      Acres

Section Acres      625.0

4	NE	NE	1	IRR	31.0
	NW	NE	2	IRR	31.0
	SW	NE		IRR	31.0
	SE	NE		IRR	31.0
	NE	NW	3	IRR	40.0
	NW	NW	4	IRR	39.0
	SW	NW		IRR	39.0
	SE	NW		IRR	40.0
	NE	SW		IRR	40.0
	NW	SW		IRR	39.0
	SW	SW		IRR	39.0
	SE	SW		IRR	39.0
	NE	SE		IRR	38.0
	NW	SE		IRR	38.0
	SW	SE		IRR	38.0
	SE	SE		IRR	38.0

Section Acres      591.0

5	NE	NE	1	IRR	39.0
	NW	NE	2	IRR	35.0
	SW	NE		IRR	35.0
	SE	NE		IRR	40.0
	NE	NW	3	IRR	40.0
	NW	NW	4	IRR	29.0
	SW	NW		IRR	31.0
	SE	NW		IRR	39.0
	NE	SW		IRR	39.0
	NW	SW		IRR	31.0
	SW	SW		IRR	39.0
	SE	SW		IRR	39.0
	NE	SE		IRR	39.0
	NW	SE		IRR	33.0
	SW	SE		IRR	28.0
	SE	SE		IRR	35.0

Section Acres      571.0

6	NE	NE	1	IRR	36.0
	NW	NE	2	IRR	39.0
	SW	NE		IRR	39.0
	SE	NE		IRR	23.0
	NE	NW	3	IRR	40.0
	NW	NW	4	IRR	40.0
	SW	NW	5	IRR	39.0

10. Place of Use: Continued

Township	Range	Section	1/4	of	1/4	Lot	Use	Acres
13S	22E	6	SE		NW		IRR	39.0
			NE		SW		IRR	40.0
			NW		SW	6	IRR	40.0
			SW		SW	7	IRR	40.0
			SE		SW		IRR	40.0
			NE		SE		IRR	32.0
			NW		SE		IRR	39.0
			SW		SE		IRR	40.0
			SE		SE		IRR	38.0
Section Acres								604.0
		7	NE		NE		IRR	39.0
			NW		NE		IRR	39.0
			SW		NE		IRR	30.0
			SE		NE		IRR	35.0
			NE		NW		IRR	40.0
			NW		NW	1	IRR	22.0
			SW		NW	2	IRR	22.0
			SE		NW		IRR	40.0
			NE		SW		IRR	40.0
			NW		SW	3	IRR	40.0
			SW		SW	4	IRR	40.0
			SE		SW		IRR	40.0
			NE		SE		IRR	39.0
			NW		SE		IRR	40.0
			SW		SE		IRR	39.0
			SE		SE		IRR	30.0
Section Acres								575.0
		8	NE		NE		IRR	32.0
			SE		NE		IRR	32.0
			NE		NW		IRR	40.0
			NW		NW		IRR	37.0
			SW		NW		IRR	37.0
			SE		NW		IRR	29.0
			NE		SW		IRR	29.0
			NW		SW		IRR	38.0
			SW		SW		IRR	39.0
			NE		SE		IRR	38.0
Section Acres								351.0
		9	NE		NE		IRR	40.0
			NW		NE		IRR	31.0
			SW		NE		IRR	40.0
			SE		NE		IRR	40.0

10. Place of Use: Continued

Township	Range	Section	1/4	of	1/4	Lot	Use	Acres
13S	22E	9	NE		NW		IRR	31.0
			NW		NW		IRR	32.0
			SW		NW		IRR	31.0
			SE		NW		IRR	39.0
			NE		SW		IRR	39.0
			NW		SW		IRR	37.0
			SW		SW		IRR	39.0
			SE		SW		IRR	39.0
			NE		SE		IRR	40.0
			NW		SE		IRR	40.0
			SW		SE		IRR	39.0
			SE		SE		IRR	39.0

Section Acres 596.0

10	NE	NE	IRR	40.0
	NW	NE	IRR	40.0
	SW	NE	IRR	31.0
	SE	NE	IRR	40.0
	NE	NW	IRR	40.0
	NW	NW	IRR	35.0
	SW	NW	IRR	40.0
	SE	NW	IRR	39.0
	NE	SW	IRR	40.0
	NW	SW	IRR	40.0
	SW	SW	IRR	40.0
	SE	SW	IRR	40.0
	NE	SE	IRR	40.0
	NW	SE	IRR	33.0
	SW	SE	IRR	38.0
	SE	SE	IRR	20.0

Section Acres 596.0

11	NE	NE	IRR	30.0
	NW	NE	IRR	40.0
	SW	NE	IRR	20.0
	NE	NW	IRR	40.0
	NW	NW	IRR	40.0
	SW	NW	IRR	31.0
	SE	NW	IRR	25.0
	NE	SW	IRR	35.0
	NW	SW	IRR	15.0
	SW	SW	IRR	24.0
	SE	SW	IRR	37.0
	NE	SE	IRR	40.0
	NW	SE	IRR	26.0
	SW	SE	IRR	26.0

10. Place of Use: Continued

Township	Range	Section	1/4 of 1/4	1/4 of 1/4	Lot	Use	Acres
13S	22E	11	SE	SE		IRR	40.0
			Section Acres				469.0
		12	SW	NW		IRR	40.0
			NW	SW		IRR	40.0
			Section Acres				80.0
		14	NE	NW		IRR	40.0
			NW	NW		IRR	40.0
			SW	NW		IRR	40.0
			SE	NW		IRR	40.0
			Section Acres				160.0
		15	NE	NE		IRR	40.0
			NW	NE		IRR	38.0
			SW	NE		IRR	38.0
			SE	NE		IRR	40.0
			NE	NW		IRR	32.0
			NW	NW		IRR	34.0
			SW	NW		IRR	34.0
			SE	NW		IRR	34.0
			NE	SW		IRR	35.0
			NW	SW		IRR	35.0
			SW	SW		IRR	34.0
			SE	SW		IRR	34.0
			NE	SE		IRR	32.0
			NW	SE		IRR	31.0
			SW	SE		IRR	32.0
			SE	SE		IRR	32.0
			Section Acres				555.0
		16	NE	NE		IRR	38.0
			NW	NE		IRR	38.0
			SW	NE		IRR	38.0
			SE	NE		IRR	38.0
			NE	NW		IRR	32.0
			NW	NW		IRR	36.0
			SW	NW		IRR	31.0
			SE	NW		IRR	40.0
			NE	SW		IRR	38.0
			NW	SW		IRR	38.0
			SW	SW		IRR	38.0
			SE	SW		IRR	38.0
			NE	SE		IRR	38.0

10. Place of Use: Continued

Township	Range	Section	1/4	of	1/4	Lot	Use	Acres
13S	22E	16	NW		SE		IRR	25.0
			SW		SE		IRR	35.0
			SE		SE		IRR	30.0
Section Acres								571.0
		17	NE		NE		IRR	39.0
			NW		NE		IRR	30.0
			SW		NE		IRR	33.0
			SE		NE		IRR	40.0
			NE		NW		IRR	37.0
			NW		NW		IRR	38.0
			SW		NW		IRR	20.0
			SE		NW		IRR	30.0
			NE		SW		IRR	39.0
			NW		SW		IRR	14.0
			SW		SW		IRR	26.0
			SE		SW		IRR	38.0
			NE		SE		IRR	40.0
			NW		SE		IRR	37.0
			SW		SE		IRR	38.0
			SE		SE		IRR	40.0
Section Acres								539.0
		18	NE		NE		IRR	38.0
			NW		NE		IRR	40.0
			SW		NE		IRR	40.0
			SE		NE		IRR	38.0
			NE		NW		IRR	40.0
			NW		NW	1	IRR	40.0
			SW		NW	2	IRR	40.0
			SE		NW		IRR	40.0
			NE		SW		IRR	40.0
			NW		SW	3	IRR	36.0
			SW		SW	4	IRR	32.0
			SE		SW		IRR	31.0
			NE		SE		IRR	39.0
			NW		SE		IRR	39.0
			SW		SE		IRR	39.0
			SE		SE		IRR	31.0
Section Acres								603.0
		19	NE		NE		IRR	39.0
			NW		NE		IRR	31.0
			SW		NE		IRR	40.0
			SE		NE		IRR	40.0

10. Place of Use: Continued

Township	Range	Section	1/4	of	1/4	Lot	Use	Acres
13S	22E	19	NE		NW		IRR	30.0
			SE		NW		IRR	30.0
			NE		SW		IRR	31.0
			NW		SW	3	IRR	30.0
			SW		SW	4	IRR	38.0
			SE		SW		IRR	38.0
			NE		SE		IRR	37.0
			NW		SE		IRR	39.0
			SW		SE		IRR	38.0
			SE		SE		IRR	35.0

Section Acres 496.0

20	NE	NE	IRR	38.0
	NW	NE	IRR	38.0
	SW	NE	IRR	38.0
	SE	NE	IRR	38.0
	NE	NW	IRR	35.0
	NW	NW	IRR	25.0
	SW	NW	IRR	22.0
	SE	NW	IRR	31.0
	NE	SW	IRR	37.0
	NW	SW	IRR	34.0
	SW	SW	IRR	39.0
	SE	SW	IRR	30.0
	NE	SE	IRR	37.0
	NW	SE	IRR	38.0
	SW	SE	IRR	37.0
	SE	SE	IRR	32.0

Section Acres 549.0

21	NE	NE	IRR	39.0
	NW	NE	IRR	38.0
	SW	NE	IRR	30.0
	SE	NE	IRR	37.0
	NE	NW	IRR	40.0
	NW	NW	IRR	40.0
	SW	NW	IRR	38.0
	SE	NW	IRR	37.0
	NE	SW	IRR	39.0
	NW	SW	IRR	38.0
	SW	SW	IRR	39.0
	SE	SW	IRR	37.0
	NE	SE	IRR	36.0
	NW	SE	IRR	39.0
	SW	SE	IRR	37.0
	SE	SE	IRR	38.0

10. Place of Use: Continued

Township      Range      Section      1/4 of 1/4      Lot      Use      Acres

Section Acres      602.0

22	NE	NE	IRR	32.0
	NW	NE	IRR	32.0
	SW	NE	IRR	32.0
	SE	NE	IRR	32.0
	NE	NW	IRR	39.0
	NW	NW	IRR	38.0
	SW	NW	IRR	40.0
	SE	NW	IRR	40.0
	NE	SW	IRR	36.0
	NW	SW	IRR	37.0
	SW	SW	IRR	25.0
	SE	SW	IRR	31.0
	NE	SE	IRR	30.0
	NW	SE	IRR	30.0
	SW	SE	IRR	30.0
	SE	SE	IRR	30.0

Section Acres      534.0

27	NE	NE	IRR	10.0
	NW	NE	IRR	30.0
	SW	NE	IRR	30.0
	SE	NE	IRR	10.0
	NE	NW	IRR	36.0
	NW	NW	IRR	36.0
	SW	NW	IRR	37.0
	SE	NW	IRR	30.0
	NE	SW	IRR	40.0
	NW	SW	IRR	37.0
	SW	SW	IRR	35.0
	SE	SW	IRR	20.0
	NE	SE	IRR	40.0
	SE	SE	IRR	40.0

Section Acres      431.0

28	NE	NE	IRR	39.0
	NW	NE	IRR	32.0
	SW	NE	IRR	37.0
	SE	NE	IRR	35.0
	NE	NW	IRR	35.0
	NW	NW	IRR	40.0
	SW	NW	IRR	40.0
	SE	NW	IRR	38.0
	NE	SW	IRR	38.0

10. Place of Use: Continued

Township	Range	Section	1/4	of	1/4	Lot	Use	Acres	
13S	22E	28	NW		SW		IRR	39.0	
			SW		SW		IRR	32.0	
			SE		SW		IRR	37.0	
			NE		SE		IRR	40.0	
			NW		SE		IRR	40.0	
			SW		SE		IRR	33.0	
			SE		SE		IRR	34.0	
							Section Acres		589.0
		29	NE		NE		IRR	37.0	
			NW		NE		IRR	40.0	
			SW		NE		IRR	40.0	
			SE		NE		IRR	37.0	
			NE		NW		IRR	39.0	
			NW		NW		IRR	32.0	
			SW		NW		IRR	40.0	
			SE		NW		IRR	39.0	
			NE		SW		IRR	39.0	
			NW		SW		IRR	38.0	
			SW		SW		IRR	32.0	
			SE		SW		IRR	40.0	
			NE		SE		IRR	36.0	
			NW		SE		IRR	39.0	
			SW		SE		IRR	38.0	
			SE		SE		IRR	38.0	
							Section Acres		604.0
		30	NE		NE		IRR	39.0	
			NW		NE		IRR	40.0	
			SW		NE		IRR	40.0	
			SE		NE		IRR	38.0	
			NE		NW		IRR	40.0	
			NW		NW	1	IRR	40.0	
			SW		NW	2	IRR	40.0	
			SE		NW		IRR	40.0	
			NE		SW		IRR	37.0	
			NW		SW	3	IRR	40.0	
			SW		SW	4	IRR	38.0	
			SE		SW		IRR	38.0	
			NE		SE		IRR	40.0	
			NW		SE		IRR	40.0	
			SW		SE		IRR	38.0	
			SE		SE		IRR	35.0	

10. Place of Use: Continued

Township	Range	Section	1/4 of 1/4	Lot	Use	Acres
					Section Acres	623.0
		31	NE	NE	IRR	30.0
			NW	NE	IRR	40.0
			SW	NE	IRR	40.0
			SE	NE	IRR	40.0
			NE	NW	IRR	40.0
			SE	NW	IRR	40.0
			NE	SE	IRR	40.0
			NW	SE	IRR	40.0
			SW	SE	IRR	20.0
			SE	SE	IRR	36.0
					Section Acres	366.0
		32	NE	NE	IRR	11.0
			NW	NE	IRR	40.0
			SW	NE	IRR	35.0
			SE	NE	IRR	30.0
			NE	NW	IRR	40.0
			NW	NW	IRR	37.0
			SW	NW	IRR	37.0
			SE	NW	IRR	40.0
			NE	SW	IRR	40.0
			NW	SW	IRR	36.0
			SW	SW	IRR	36.0
			SE	SW	IRR	37.0
			NE	SE	IRR	38.0
			NW	SE	IRR	40.0
			SW	SE	IRR	40.0
			SE	SE	IRR	14.0
					Section Acres	551.0
		33	NE	NE	IRR	40.0
			NW	NE	IRR	31.0
			SW	NE	IRR	37.0
			SE	NE	IRR	39.0
			NE	NW	IRR	40.0
			NW	NW	IRR	39.0
			SW	NW	IRR	34.0
			SE	NW	IRR	38.0
			NE	SW	IRR	32.0
			NW	SW	IRR	34.0
			SW	SW	IRR	10.0
			NE	SE	IRR	38.0
			NW	SE	IRR	32.0

10. Place of Use: Continued

Township	Range	Section	1/4	of	1/4	Lot	Use	Acres
13S	22E	33	SW		SE		IRR	4.0
			SE		SE		IRR	4.0
Section Acres								452.0
		34	NE		NE		IRR	3.0
			NE		NW		IRR	34.0
			NW		NW		IRR	37.0
			SW		NW		IRR	30.0
			SE		NW		IRR	36.0
			NW		SW		IRR	3.0
			SW		SW		IRR	20.0
Section Acres								163.0
14S	22E	3	NW		NW	4	IRR	16.0
Section Acres								16.0
		4	NE		NE	1	IRR	5.0
			NW		NE	2	IRR	10.0
			SE		NE		IRR	5.0
			NE		NW	3	IRR	17.0
			NW		NW	4	IRR	24.0
			SW		NW		IRR	32.0
			SE		NW		IRR	29.0
			NE		SW		IRR	7.0
			NW		SW		IRR	28.0
Section Acres								157.0
		5	NE		NE	1	IRR	16.0
			NW		NE	2	IRR	33.0
			SW		NE		IRR	40.0
			SE		NE		IRR	35.0
			NE		NW	3	IRR	38.0
			NW		NW	4	IRR	35.0
			SW		NW		IRR	37.0
			SE		NW		IRR	40.0
			NE		SW		IRR	40.0
			NW		SW		IRR	40.0
			SW		SW		IRR	37.0
			SE		SW		IRR	37.0
			NE		SE		IRR	31.0
			NW		SE		IRR	37.0
			SW		SE		IRR	37.0
			SE		SE		IRR	34.0

10. Place of Use: Continued

Township      Range      Section      1/4 of 1/4      Lot      Use      Acres

Section Acres      567.0

6	NE	NE	1	IRR	33.0
	NW	NE	2	IRR	4.0
	SE	NE		IRR	24.0
	NE	SE		IRR	15.0

Section Acres      76.0

7	SE	NE		IRR	2.0
	NE	SE		IRR	10.0
	SE	SE		IRR	8.0

Section Acres      20.0

8	NE	NE		IRR	8.0
	NW	NE		IRR	38.0
	SW	NE		IRR	39.0
	SE	NE		IRR	6.0
	NE	NW		IRR	32.0
	NW	NW		IRR	40.0
	SW	NW		IRR	37.0
	SE	NW		IRR	31.0
	NE	SW		IRR	36.0
	NW	SW		IRR	40.0
	SW	SW		IRR	36.0
	SE	SW		IRR	35.0
	NE	SE		IRR	2.0
	NW	SE		IRR	37.0
	SW	SE		IRR	20.0

Section Acres      437.0

17	NE	NW		IRR	23.0
	NW	NW		IRR	32.0
	SW	NW		IRR	12.0
	SE	NW		IRR	12.0
	NE	SW		IRR	13.0
	NW	SW		IRR	5.0

Section Acres      97.0

18	NE	NE		IRR	2.0
----	----	----	--	-----	-----

Section Acres      2.0

Total Acres      24820.0

11. Place of use in counties: CASSIA

12. Do you own the property listed above as place of use? NO

13. Other Water Rights Used:  
SEE REMARKS

14. Remarks:

SYSTEM DESCRIPTION: THE CANAL CO. OWNS AND OPERATES OAKLEY RESEVOIR & THE CANAL SYSTEM. OAKLEY RESERVOIR STORES APPROX. 75,000 ACRE FEET OF WATER BEHIND OAKLEY DAM WHICH IS AN EARTHEN DAM WITH CONCRETE CORE. THE DAM IS APPROX. 1100' LONG, 150' HIGH, 750' WIDE AT THE BASE, AND 16' WIDE AT THE TOP. THE OUTLET WORKS CONSIST OF A 73" STEEL LINED OUTLET TUNNEL THRU THE RIGHT ABUTMENT WHICH DELIVERS TO THE MAIN CANAL. A SPILLWAY ON THE LEFT ABUTMENT IS NOT USED. THE HIGHLINE DIVERSION FROM THE MAIN CANAL IS APPROX. 250 YDS. BELOW THE OUTLET FROM THE DAM. THE MAXIMUM DELIVERY INTO THE HIGHLINE CANAL IS 4.0 CFS. THE MAIN CANAL SPLITS INTO THE EAST AND WEST CANALS APPROX. 1/4 MILE BELOW THE DAM. THE EAST CANAL HAS A CAPACITY OF 160 CFS AND THE WEST CANAL HAS A CAPACITY OF 160 CFS. BOTH OF THESE MAIN DELIVERY CANALS SERVICE THE LANDS VIA NUMEROUS LATERALS AND DITCHES. THESE CANALS AND DITCHES INTERCEPT COTTONWOOD AND LITTLE COTTONWOOD CREEKS AND UTILIZE THESE WATERS FOR DELIVERY IN THE SYSTEM. THE GOOSE CREEK DRAINAGE BELOW THE DAM HAS BEEN FARMED OVER AND PRESENTLY NO DIRECT CHANNEL EXISTS BELOW THE DAM TO THE SNAKE RIVER. ( NOTE THAT IN 1984 A TEMPORARY CHANNEL WAS CONSTRUCTED TO SAFELY PASS FLOOD WATERS FROM THE DAM TO THE SNAKE RIVER BUT PORTIONS OF THIS CHANNEL ON PRIVATE LAND HAVE SINCE BEEN FILLED. THE EMERGENCY CHANNEL CONSTRUCTED TO MURTAUGH LAKE AT THAT SAME TIME STILL EXISTS. )

\*\*\*\*\*  
THE LANDS SERVED BY THE OAKLEY CANAL CO. ARE PRIVATELY OWNED BY THE SHAREHOLDERS OF THE COMPANY. THESE SHAREHOLDERS ALSO HAVE PRIVATELY HELD WATER RIGHTS FROM GROUNDWATER AND OTHER SOURCES WHICH ALSO SUPPLY WATER TO SOME OF THE SAME LANDS SERVED BY THE OAKLEY CANAL CO.  
\*\*\*\*\*

\*\*\*\*\*  
OTHER WATER RIGHTS OF THE OAKLEY CANAL CO. INCLUDE:

A45-00093	A45-00094	A45-00100	A45-00102	A45-00106
A45-00116	A45-00128	A45-00131	A45-00132	A45-00133
A45-04231	A45-04232	A45-04233	A45-04234	A45-02059
A45-02060	A45-02062	A45-02063	A45-02040	

\*\*\*\*\*  
THIS CLAIM IS BASED ON A COMBINATION OF STATUTORY CLAIMS AS FOLLOWS:

45-04233      1.30 CFS  
45-04234      1.80 CFS

-----  
TOTAL                      3.10 CFS

THESE CLAIMS ARE FOR FLOWING ARTESIAN WELLS WHICH RUN YEAR ROUND

14. Remarks: Continued

INTO THE RESERVOIR AND THE WATERS ARE STORED AND USED FOR IRRIG.  
THROUGHOUT THE CANAL SYSTEM.

15. Basis of Claim: BENEFICIAL USE

16. Signature(s)

(a.) By signing below, I/We acknowledge that I/We have received, read and understand the form entitled "How you will receive notice in the Snake River Basin Adjudication." (b.) I/We do \_\_\_\_\_ do not \_\_\_\_\_ wish to receive and pay a small annual fee for monthly copies of the docket sheet.

Number of attachments: \_\_\_\_\_

**For Individuals:**

I/We do solemnly swear or affirm that the statements contained in the foregoing document are true and correct.

Signature of Claimant(s): \_\_\_\_\_ Date: \_\_\_\_\_

\_\_\_\_\_ Date: \_\_\_\_\_

State of Idaho )  
County of \_\_\_\_\_ ) SS.

Subscribed and sworn (or affirmed) before me this \_\_\_\_\_ day  
of \_\_\_\_\_ 19 \_\_\_\_\_

\_\_\_\_\_  
Notary Public

Seal

Residing at \_\_\_\_\_

My Commission Expires \_\_\_\_\_



State of Idaho

# DEPARTMENT OF WATER RESOURCES

Southern Region, 222 Shoshone St. East, Twin Falls, Idaho 83301 (208) 736-3033

CECIL D. ANDRUS  
Governor

R. KEITH HIGGINSON  
Director

15-Mar-1993

OAKLEY CANAL CO  
PO BOX 207  
OAKLEY ID 83346

RE: Snake River Basin Adjudication (SRBA)  
Notice of Claim #A45-04233  
Identification Number Change


Dear Claimant:

The Identification Number of your Notice of Claim to a Water Right has been changed from A45-04233 to ~~A45-12457~~. This change in numbers has been done to better reflect the fact that it is a combination of water rights 45-04233 and 45-04234. This change does not affect your claim in any other way.

Enclosed is a computer-generated copy of your claim with the new Identification Number. Refer to this Identification Number in any future inquiries or correspondence.

Please do not hesitate to contact this office, if you have any questions.

Sincerely,

  
Jeanie Robertson  
Records Clerk

/jr

Enclosure:

Copy of Claim ~~A45-12457~~

MICROFILMED

MAR 20 1993

IN THE DISTRICT COURT OF THE FIFTH JUDICIAL DISTRICT OF THE STATE OF IDAHO,  
IN AND FOR THE COUNTY OF TWIN FALLS

IN RE THE GENERAL ADJUDICATION  
OF RIGHTS TO THE USE OF WATER FROM  
THE SNAKE RIVER BASIN WATER SYSTEM.

CIVIL CASE NUMBER: 39576  
A45-12457

Ident. Number: ~~A45-04233~~  
Date Received: 5/30/1989  
Receipt No: 5009065  
Received By: AD

NOTICE OF CLAIM TO A WATER RIGHT  
ACQUIRED UNDER STATE LAW

1. Name: OAKLEY CANAL CO. 208-862-3356  
Address: P.O. BOX 207  
OAKLEY, ID 83346

2. Date of Priority: JAN 01, 1935

3. Source: GROUNDWATER Trib. to:

4. Point of Diversion:

Township	Range	Section	1/4 of	1/4 of	1/4 of	Lot	County
14S	21E	34		NW	SW		CASSIA
			SW	NE	NE	R	CASSIA
15S	21E	1		NW	NE		CASSIA

5. Description of diverting works:  
(SEE REMARKS)

6. Water is used for the following purposes:

Purpose	From	To	C.F.S.	(or)	A.F.A.
DIVERSION TO STORAGE	01/01	12/31	3.100		
IRRIGATION STORAGE	01/01	12/31			75000.00
IRRIGATION FROM STORAGE	03/15	11/15			75000.00

7. Total Quantity Appropriated is:  
3.100 C.F.S. (and/or) A.F.A.

8. Total consumptive use is 74460.0 Acre Feet Per Annum.

9. Non-irrigation uses:  
NONE

A45-04233

Page 1

Date: 06/26/89

MICROFILMED

MAR 20 1993

10. Place of Use:

Township	Range	Section	1/4	of	1/4	Lot	Use	Acres
12S	21E	23	NE		NE		IRR	40.0
			NW		NE		IRR	40.0
			SW		NE		IRR	40.0
			SE		NE		IRR	40.0
			NE		NW		IRR	40.0
			NW		NW		IRR	40.0
			SW		NW		IRR	40.0
			SE		NW		IRR	40.0
			NE		SW		IRR	40.0
			NW		SW		IRR	40.0
			SW		SW		IRR	40.0
			SE		SW		IRR	40.0
			NE		SE		IRR	40.0
			NW		SE		IRR	40.0
			SW		SE		IRR	40.0
			SE		SE		IRR	40.0
							Section Acres	640.0
		24	NE		NE		IRR	39.0
			NW		NE		IRR	39.0
			SW		NE		IRR	39.0
			SE		NE		IRR	39.0
			NE		NW		IRR	39.0
			NW		NW		IRR	39.0
			SW		NW		IRR	39.0
			SE		NW		IRR	39.0
			NE		SW		IRR	38.0
			NW		SW		IRR	39.0
			SW		SW		IRR	39.0
			SE		SW		IRR	38.0
			NE		SE		IRR	39.0
			NW		SE		IRR	40.0
			SW		SE		IRR	40.0
			SE		SE		IRR	39.0
							Section Acres	624.0
		25	NE		NE		IRR	40.0
			NW		NE		IRR	40.0
			SW		NE		IRR	40.0
			SE		NE		IRR	40.0
			NE		SE		IRR	40.0
			NW		SE		IRR	40.0
			SW		SE		IRR	40.0
			SE		SE		IRR	40.0
							Section Acres	320.0

10. Place of Use: Continued

Township	Range	Section	1/4	of	1/4	Lot	Use	Acres
12S	21E	36	NE		SW		IRR	39.0
			NW		SW		IRR	39.0
			SW		SW		IRR	39.0
			SE		SW		IRR	39.0
			NE		SE		IRR	38.0
			NW		SE		IRR	39.0
			SW		SE		IRR	39.0
			SE		SE		IRR	38.0

Section Acres 310.0

22E	17	NE	NE	IRR	Acres
		NW	NE	IRR	40.0
		SW	NE	IRR	40.0
		SE	NE	IRR	40.0
		NE	NW	IRR	40.0
		NW	NW	IRR	38.0
		SW	NW	IRR	39.0
		SE	NW	IRR	39.0
		NE	SW	IRR	38.0
		NW	SW	IRR	38.0
		SW	SW	IRR	39.0
		SE	SW	IRR	39.0
		NE	SE	IRR	38.0
		NW	SE	IRR	36.0
		SW	SE	IRR	36.0
		SE	SE	IRR	36.0

Section Acres 612.0

19	NE	NE	IRR	Acres
	NW	NE	IRR	39.0
	SW	NE	IRR	39.0
	SE	NE	IRR	38.0
	NE	NE	IRR	38.0
	NW	NW	IRR	39.0
	SW	NW	1	IRR
	SE	NW	2	IRR
	NE	SW		IRR
	NW	SW		IRR
	SW	SW	3	IRR
	SE	SW	4	IRR
	NE	SE		IRR
	NW	SE		IRR

MICROFILMED  
MAR 20 1993

10. Place of Use: Continued

Township	Range	Section	1/4	of	1/4	Lot	Use	Acres
12S	22E	19	SW		SE		IRR	39.0
			SE		SE		IRR	39.0
Section Acres								628.0
		20	NE		NW		IRR	37.0
			NW		NW		IRR	39.0
			SW		NW		IRR	39.0
			SE		NW		IRR	37.0
			NE		SW		IRR	39.0
			NW		SW		IRR	39.0
			SW		SW		IRR	39.0
			SE		SW		IRR	39.0
Section Acres								308.0
		22	NE		SE		IRR	6.0
			NW		SE		IRR	6.0
			SW		SE		IRR	6.0
			SE		SE		IRR	6.0
Section Acres								24.0
		23	NE		NE		IRR	6.0
			NW		NE		IRR	6.0
			SW		NE		IRR	6.0
			SE		NE		IRR	6.0
			NE		SW		IRR	6.0
			NW		SW		IRR	6.0
			SW		SW		IRR	6.0
			SE		SW		IRR	6.0
			NE		SE		IRR	6.0
			NW		SE		IRR	6.0
			SW		SE		IRR	6.0
			SE		SE		IRR	6.0
Section Acres								72.0
		26	NE		NE		IRR	40.0
			NW		NE		IRR	6.0
			SW		NE		IRR	6.0
			SE		NE		IRR	40.0
			NE		NW		IRR	6.0
			NW		NW		IRR	6.0
			SW		NW		IRR	6.0

10. Place of Use: Continued

Township	Range	Section	1/4	of	1/4	Lot	Use	Acres
12S	22E	26	SE		NW		IRR	6.0
			NE		SW		IRR	40.0
			NW		SW		IRR	39.0
			SW		SW		IRR	39.0
			SE		SW		IRR	40.0
			NE		SE		IRR	6.0
			NW		SE		IRR	5.0
			SW		SE		IRR	6.0
			SE		SE		IRR	5.0
					Section Acres			296.0
		27	NE		NE		IRR	21.0
			NW		NW		IRR	18.0
			NE		SW		IRR	40.0
			NW		SW		IRR	40.0
			SW		SW		IRR	30.0
			SE		SW		IRR	20.0
			NE		SE		IRR	35.0
			NW		SE		IRR	40.0
			SW		SE		IRR	34.0
			SE		SE		IRR	34.0
					Section Acres			312.0
		28	SE		NE		IRR	30.0
			NW		NW		IRR	10.0
			SW		NW		IRR	12.0
			NE		SW		IRR	32.0
			NW		SW		IRR	40.0
			SW		SW		IRR	40.0
			SE		SW		IRR	40.0
			NE		SE		IRR	30.0
			SW		SE		IRR	30.0
			SE		SE		IRR	40.0
					Section Acres			304.0
		29	NE		NE		IRR	40.0
			NW		NE		IRR	25.0
			SW		NE		IRR	28.0
			SE		NE		IRR	40.0
			NE		NW		IRR	40.0
			NW		NW		IRR	40.0
			SW		NW		IRR	40.0

10. Place of Use: Continued

Township	Range	Section	1/4	of	1/4	Lot	Use	Acres	
12S	22E	29	SE		NW		IRR	40.0	
			NE		SW		IRR	40.0	
			NW		SW		IRR	40.0	
			SW		SW		IRR	40.0	
			SE		SW		IRR	40.0	
			NE		SE		IRR	30.0	
			NW		SE		IRR	30.0	
			SW		SE		IRR	30.0	
			SE		SE		IRR	30.0	
			Section Acres						573.0
		30	NE		NE		IRR	38.0	
			NW		NE		IRR	40.0	
			SW		NE		IRR	40.0	
			SE		NE		IRR	38.0	
			NE		NW		IRR	40.0	
			NW		NW	1	IRR	40.0	
			SW		NW	2	IRR	40.0	
			SE		NW		IRR	40.0	
			NE		SW		IRR	40.0	
			NW		SW	3	IRR	40.0	
			SW		SW	4	IRR	40.0	
			SE		SW		IRR	40.0	
			NE		SE		IRR	39.0	
			NW		SE		IRR	39.0	
			SW		SE		IRR	39.0	
			SE		SE		IRR	36.0	
			Section Acres						629.0
		31	NE		NE		IRR	30.0	
			NW		NE		IRR	36.0	
			SW		NE		IRR	37.0	
			SE		NE		IRR	39.0	
			NE		NW		IRR	40.0	
			NW		NW	1	IRR	40.0	
			SW		NW	2	IRR	39.0	
			SE		NW		IRR	40.0	
			NE		SW		IRR	40.0	
			NW		SW	3	IRR	40.0	
			SW		SW	4	IRR	38.0	
			SE		SW		IRR	38.0	
			NE		SE		IRR	40.0	
			NW		SE		IRR	32.0	

10. Place of Use: Continued

Township	Range	Section	1/4 of	1/4	Lot	Use	Acres
12S	22E	31	SW	SE		IRR	32.0
			SE	SE		IRR	36.0
Section Acres							597.0
		32	NE	NE		IRR	39.0
			NW	NE		IRR	25.0
			SW	NE		IRR	25.0
			SE	NE		IRR	34.0
			NE	NW		IRR	40.0
			NW	NW		IRR	26.0
			SW	NW		IRR	35.0
			SE	NW		IRR	39.0
			NE	SW		IRR	40.0
			NW	SW		IRR	28.0
			SW	SW		IRR	25.0
			SE	SW		IRR	29.0
			NE	SE		IRR	40.0
			NW	SE		IRR	37.0
			SW	SE		IRR	36.0
			SE	SE		IRR	39.0
Section Acres							537.0
		33	NE	NE		IRR	40.0
			NW	NE		IRR	38.0
			SW	NE		IRR	38.0
			SE	NE		IRR	39.0
			NE	NW		IRR	40.0
			NW	NW		IRR	40.0
			SW	NW		IRR	38.0
			SE	NW		IRR	38.0
			NE	SW		IRR	40.0
			NW	SW		IRR	40.0
			SW	SW		IRR	38.0
			SE	SW		IRR	38.0
			NE	SE		IRR	40.0
			NW	SE		IRR	38.0
			SW	SE		IRR	34.0
			SE	SE		IRR	39.0
Section Acres							618.0
		34	NE	NE		IRR	38.0
			NW	NE		IRR	40.0

10. Place of Use: Continued

Township	Range	Section	1/4	of	1/4	Lot	Use	Acres
12S	22E	34	SW		NE		IRR	40.0
			SE		NE		IRR	40.0
			NE		NW		IRR	39.0
			NW		NW		IRR	40.0
			SW		NW		IRR	40.0
			SE		NW		IRR	40.0
			NE		SW		IRR	40.0
			NW		SW		IRR	40.0
			SW		SW		IRR	39.0
			SE		SW		IRR	39.0
			NE		SE		IRR	40.0
			NW		SE		IRR	40.0
			SW		SE		IRR	39.0
			SE		SE		IRR	39.0
			Section Acres					
		35	NE		NE		IRR	38.0
			NW		NE		IRR	40.0
			SW		NE		IRR	40.0
			SE		NE		IRR	38.0
			NE		NW		IRR	40.0
			NW		NW		IRR	40.0
			SW		NW		IRR	39.0
			SE		NW		IRR	40.0
			NE		SW		IRR	40.0
			NW		SW		IRR	40.0
			SW		SW		IRR	32.0
			SE		SW		IRR	39.0
			NE		SE		IRR	40.0
			NW		SE		IRR	40.0
			SW		SE		IRR	39.0
			SE		SE		IRR	39.0
Section Acres								624.0
13S	21E	1	NE		NE	1	IRR	39.0
			NW		NE	2	IRR	39.0
			SW		NE		IRR	39.0
			SE		NE		IRR	39.0
			NE		NW	3	IRR	38.0
			NW		NW	4	IRR	39.0
			SW		NW		IRR	39.0
			SE		NW		IRR	38.0
Section Acres								310.0

10. Place of Use: Continued

Township	Range	Section	1/4	of	1/4	Lot	Use	Acres
13S	21E	25	NE		SE		IRR	20.0
			NW		SE		IRR	20.0
			SW		SE		IRR	20.0
			SE		SE		IRR	20.0
							Section Acres	80.0
		36	NE		NW		IRR	39.0
			NW		NW		IRR	38.0
			SW		NW		IRR	37.0
			SE		NW		IRR	37.0
							Section Acres	151.0
	22E	1	NW		NW	4	IRR	40.0
			SW		NW		IRR	40.0
			NW		SW		IRR	40.0
			SW		SW		IRR	40.0
							Section Acres	160.0
		2	NE		NE	1	IRR	40.0
			NW		NE	2	IRR	40.0
			SW		NE		IRR	40.0
			SE		NE		IRR	40.0
			NE		NW	3	IRR	40.0
			NW		NW	4	IRR	40.0
			SW		NW		IRR	40.0
			SE		NW		IRR	40.0
			NE		SW		IRR	40.0
			NW		SW		IRR	40.0
			SW		SW		IRR	40.0
			SE		SW		IRR	40.0
			NE		SE		IRR	40.0
			NW		SE		IRR	40.0
			SW		SE		IRR	40.0
			SE		SE		IRR	40.0
							Section Acres	640.0
		3	NE		NE	1	IRR	38.0
			NW		NE	2	IRR	40.0
			SW		NE		IRR	40.0
			SE		NE		IRR	40.0

MICROFILMED

MAR 20 1993

10. Place of Use: Continued

Township	Range	Section	1/4	of	1/4	Lot	Use	Acres
13S	22E	3	NE		NW	3	IRR	40.0
			NW		NW	4	IRR	40.0
			SW		NW		IRR	38.0
			SE		NW		IRR	40.0
			NE		SW		IRR	38.0
			NW		SW		IRR	37.0
			SW		SW		IRR	36.0
			SE		SW		IRR	40.0
			NE		SE		IRR	39.0
			NW		SE		IRR	40.0
			SW		SE		IRR	40.0
			SE		SE		IRR	39.0

Section Acres 625.0

4	NE	NE	1	IRR	31.0
	NW	NE	2	IRR	31.0
	SW	NE		IRR	31.0
	SE	NE		IRR	31.0
	NE	NW	3	IRR	40.0
	NW	NW	4	IRR	39.0
	SW	NW		IRR	39.0
	SE	NW		IRR	40.0
	NE	SW		IRR	40.0
	NW	SW		IRR	39.0
	SW	SW		IRR	39.0
	SE	SW		IRR	39.0
	NE	SE		IRR	38.0
	NW	SE		IRR	38.0
	SW	SE		IRR	38.0
	SE	SE		IRR	38.0

Section Acres 591.0

5	NE	NE	1	IRR	39.0
	NW	NE	2	IRR	35.0
	SW	NE		IRR	35.0
	SE	NE		IRR	40.0
	NE	NW	3	IRR	40.0
	NW	NW	4	IRR	29.0
	SW	NW		IRR	31.0
	SE	NW		IRR	39.0
	NE	SW		IRR	39.0
	NW	SW		IRR	31.0
	SW	SW		IRR	39.0

10. Place of Use: Continued

Township	Range	Section	1/4 of	1/4	Lot	Use	Acres
13S	22E	5	SE	SW		IRR	39.0
			NE	SE		IRR	39.0
			NW	SE		IRR	33.0
			SW	SE		IRR	28.0
			SE	SE		IRR	35.0

Section Acres 571.0

6	NE	NE	1	IRR	36.0
	NW	NE	2	IRR	39.0
	SW	NE		IRR	39.0
	SE	NE		IRR	23.0
	NE	NW	3	IRR	40.0
	NW	NW	4	IRR	40.0
	SW	NW	5	IRR	39.0
	SE	NW		IRR	39.0
	NE	SW		IRR	40.0
	NW	SW	6	IRR	40.0
	SW	SW	7	IRR	40.0
	SE	SW		IRR	40.0
	NE	SE		IRR	32.0
	NW	SE		IRR	39.0
	SW	SE		IRR	40.0
	SE	SE		IRR	38.0

Section Acres 604.0

7	NE	NE		IRR	39.0
	NW	NE		IRR	39.0
	SW	NE		IRR	30.0
	SE	NE		IRR	35.0
	NE	NW		IRR	40.0
	NW	NW	1	IRR	22.0
	SW	NW	2	IRR	22.0
	SE	NW		IRR	40.0
	NE	SW		IRR	40.0
	NW	SW	3	IRR	40.0
	SW	SW	4	IRR	40.0
	SE	SW		IRR	40.0
	NE	SE		IRR	39.0
	NW	SE		IRR	40.0
	SW	SE		IRR	39.0
	SE	SE		IRR	30.0

Section Acres 575.0

10. Place of Use: Continued

Township	Range	Section	1/4	of	1/4	Lot	Use	Acres	
13S	22E	8	NE		NE		IRR	32.0	
			SE		NE		IRR	32.0	
			NE		NW		IRR	40.0	
			NW		NW		IRR	37.0	
			SW		NW		IRR	37.0	
			SE		NW		IRR	29.0	
			NE		SW		IRR	29.0	
			NW		SW		IRR	38.0	
			SW		SW		IRR	39.0	
			NE		SE		IRR	38.0	
			Section Acres						351.0
		9	NE		NE		IRR	40.0	
			NW		NE		IRR	31.0	
			SW		NE		IRR	40.0	
			SE		NE		IRR	40.0	
			NE		NW		IRR	31.0	
			NW		NW		IRR	32.0	
			SW		NW		IRR	31.0	
			SE		NW		IRR	39.0	
			NE		SW		IRR	39.0	
			NW		SW		IRR	37.0	
			SW		SW		IRR	39.0	
			SE		SW		IRR	39.0	
			NE		SE		IRR	40.0	
			NW		SE		IRR	40.0	
			SW		SE		IRR	39.0	
			SE		SE		IRR	39.0	
			Section Acres						596.0
		10	NE		NE		IRR	40.0	
			NW		NE		IRR	40.0	
			SW		NE		IRR	31.0	
			SE		NE		IRR	40.0	
			NE		NW		IRR	40.0	
			NW		NW		IRR	35.0	
			SW		NW		IRR	40.0	
			SE		NW		IRR	39.0	
			NE		SW		IRR	40.0	
			NW		SW		IRR	40.0	
			SW		SW		IRR	40.0	
			SE		SW		IRR	40.0	

10. Place of Use: Continued

Township	Range	Section	1/4	of	1/4	Lot	Use	Acres
13S	22E	10	NE		SE		IRR	40.0
			NW		SE		IRR	33.0
			SW		SE		IRR	38.0
			SE		SE		IRR	20.0
Section Acres								596.0
		11	NE		NE		IRR	30.0
			NW		NE		IRR	40.0
			SW		NE		IRR	20.0
			NE		NW		IRR	40.0
			NW		NW		IRR	40.0
			SW		NW		IRR	31.0
			SE		NW		IRR	25.0
			NE		SW		IRR	35.0
			NW		SW		IRR	15.0
			SW		SW		IRR	24.0
			SE		SW		IRR	37.0
			NE		SE		IRR	40.0
			NW		SE		IRR	26.0
			SW		SE		IRR	26.0
			SE		SE		IRR	40.0
Section Acres								469.0
		12	SW		NW		IRR	40.0
			NW		SW		IRR	40.0
Section Acres								80.0
		14	NE		NW		IRR	40.0
			NW		NW		IRR	40.0
			SW		NW		IRR	40.0
			SE		NW		IRR	40.0
Section Acres								160.0
		15	NE		NE		IRR	40.0
			NW		NE		IRR	38.0
			SW		NE		IRR	38.0
			SE		NE		IRR	40.0
			NE		NW		IRR	32.0
			NW		NW		IRR	34.0
			SW		NW		IRR	34.0
			SE		NW		IRR	34.0

10. Place of Use: Continued

Township	Range	Section	1/4	of	1/4	Lot	Use	Acres	
13S	22E	15	NE		SW		IRR	35.0	
			NW		SW		IRR	35.0	
			SW		SW		IRR	34.0	
			SE		SW		IRR	34.0	
			NE		SE		IRR	32.0	
			NW		SE		IRR	31.0	
			SW		SE		IRR	32.0	
			SE		SE		IRR	32.0	
			Section Acres						555.0
		16	NE		NE		IRR	38.0	
			NW		NE		IRR	38.0	
			SW		NE		IRR	38.0	
			SE		NE		IRR	38.0	
			NE		NW		IRR	32.0	
			NW		NW		IRR	36.0	
			SW		NW		IRR	31.0	
			SE		NW		IRR	40.0	
			NE		SW		IRR	38.0	
			NW		SW		IRR	38.0	
			SW		SW		IRR	38.0	
			SE		SW		IRR	38.0	
			NE		SE		IRR	38.0	
			NW		SE		IRR	25.0	
			SW		SE		IRR	35.0	
			SE		SE		IRR	30.0	
			Section Acres						571.0
		17	NE		NE		IRR	39.0	
			NW		NE		IRR	30.0	
			SW		NE		IRR	33.0	
			SE		NE		IRR	40.0	
			NE		NW		IRR	37.0	
			NW		NW		IRR	38.0	
			SW		NW		IRR	20.0	
			SE		NW		IRR	30.0	
			NE		SW		IRR	39.0	
			NW		SW		IRR	14.0	
			SW		SW		IRR	26.0	
			SE		SW		IRR	38.0	
			NE		SE		IRR	40.0	
			NW		SE		IRR	37.0	
			SW		SE		IRR	38.0	

10. Place of Use: Continued

Township	Range	Section	1/4 of	1/4	Lot	Use	Acres
13S	22E	17	SE	SE		IRR	40.0
Section Acres							539.0
		18	NE	NE		IRR	38.0
			NW	NE		IRR	40.0
			SW	NE		IRR	40.0
			SE	NE		IRR	38.0
			NE	NW		IRR	40.0
			NW	NW	1	IRR	40.0
			SW	NW	2	IRR	40.0
			SE	NW		IRR	40.0
			NE	SW		IRR	40.0
			NW	SW	3	IRR	36.0
			SW	SW	4	IRR	32.0
			SE	SW		IRR	31.0
			NE	SE		IRR	39.0
			NW	SE		IRR	39.0
			SW	SE		IRR	39.0
			SE	SE		IRR	31.0
Section Acres							603.0
		19	NE	NE		IRR	39.0
			NW	NE		IRR	31.0
			SW	NE		IRR	40.0
			SE	NE		IRR	40.0
			NE	NW		IRR	30.0
			SE	NW		IRR	30.0
			NE	SW		IRR	31.0
			NW	SW	3	IRR	30.0
			SW	SW	4	IRR	38.0
			SE	SW		IRR	38.0
			NE	SE		IRR	37.0
			NW	SE		IRR	39.0
			SW	SE		IRR	38.0
			SE	SE		IRR	35.0
Section Acres							496.0
		20	NE	NE		IRR	38.0
			NW	NE		IRR	38.0
			SW	NE		IRR	38.0
			SE	NE		IRR	38.0
			NE	NW		IRR	35.0

10. Place of Use: Continued

Township	Range	Section	1/4	of	1/4	Lot	Use	Acres
13S	22E	20	NW		NW		IRR	25.0
			SW		NW		IRR	22.0
			SE		NW		IRR	31.0
			NE		SW		IRR	37.0
			NW		SW		IRR	34.0
			SW		SW		IRR	39.0
			SE		SW		IRR	30.0
			NE		SE		IRR	37.0
			NW		SE		IRR	38.0
			SW		SE		IRR	37.0
			SE		SE		IRR	32.0

Section Acres 549.0

21	NE	NE	IRR	39.0
	NW	NE	IRR	38.0
	SW	NE	IRR	30.0
	SE	NE	IRR	37.0
	NE	NW	IRR	40.0
	NW	NW	IRR	40.0
	SW	NW	IRR	38.0
	SE	NW	IRR	37.0
	NE	SW	IRR	39.0
	NW	SW	IRR	38.0
	SW	SW	IRR	39.0
	SE	SW	IRR	37.0
	NE	SE	IRR	36.0
	NW	SE	IRR	39.0
	SW	SE	IRR	37.0
	SE	SE	IRR	38.0

Section Acres 602.0

22	NE	NE	IRR	32.0
	NW	NE	IRR	32.0
	SW	NE	IRR	32.0
	SE	NE	IRR	32.0
	NE	NW	IRR	39.0
	NW	NW	IRR	38.0
	SW	NW	IRR	40.0
	SE	NW	IRR	40.0
	NE	SW	IRR	36.0
	NW	SW	IRR	37.0
	SW	SW	IRR	25.0
	SE	SW	IRR	31.0

10. Place of Use: Continued

Township	Range	Section	1/4	of	1/4	Lot	Use	Acres
13S	22E	22	NE		SE		IRR	30.0
			NW		SE		IRR	30.0
			SW		SE		IRR	30.0
			SE		SE		IRR	30.0
Section Acres								534.0
		27	NE		NE		IRR	10.0
			NW		NE		IRR	30.0
			SW		NE		IRR	30.0
			SE		NE		IRR	10.0
			NE		NW		IRR	36.0
			NW		NW		IRR	36.0
			SW		NW		IRR	37.0
			SE		NW		IRR	30.0
			NE		SW		IRR	40.0
			NW		SW		IRR	37.0
			SW		SW		IRR	35.0
			SE		SW		IRR	20.0
			NE		SE		IRR	40.0
			SE		SE		IRR	40.0
Section Acres								431.0
		28	NE		NE		IRR	39.0
			NW		NE		IRR	32.0
			SW		NE		IRR	37.0
			SE		NE		IRR	35.0
			NE		NW		IRR	35.0
			NW		NW		IRR	40.0
			SW		NW		IRR	40.0
			SE		NW		IRR	38.0
			NE		SW		IRR	38.0
			NW		SW		IRR	39.0
			SW		SW		IRR	32.0
			SE		SW		IRR	37.0
			NE		SE		IRR	40.0
			NW		SE		IRR	40.0
			SW		SE		IRR	33.0
			SE		SE		IRR	34.0
Section Acres								589.0
		29	NE		NE		IRR	37.0
			NW		NE		IRR	40.0

10. Place of Use: Continued

Township	Range	Section	1/4 of 1/4	Lot	Use	Acres
13S	22E	29	SW NE		IRR	40.0
			SE NE		IRR	37.0
			NE NW		IRR	39.0
			NW NW		IRR	32.0
			SW NW		IRR	40.0
			SE NW		IRR	39.0
			NE SW		IRR	39.0
			NW SW		IRR	38.0
			SW SW		IRR	32.0
			SE SW		IRR	40.0
			NE SE		IRR	36.0
			NW SE		IRR	39.0
			SW SE		IRR	38.0
			SE SE		IRR	38.0
					Section Acres	604.0
		30	NE NE		IRR	39.0
			NW NE		IRR	40.0
			SW NE		IRR	40.0
			SE NE		IRR	38.0
			NE NW		IRR	40.0
			NW NW	1	IRR	40.0
			SW NW	2	IRR	40.0
			SE NW		IRR	40.0
			NE SW		IRR	37.0
			NW SW	3	IRR	40.0
			SW SW	4	IRR	38.0
			SE SW		IRR	38.0
			NE SE		IRR	40.0
			NW SE		IRR	40.0
			SW SE		IRR	38.0
			SE SE		IRR	35.0
					Section Acres	623.0
		31	NE NE		IRR	30.0
			NW NE		IRR	40.0
			SW NE		IRR	40.0
			SE NE		IRR	40.0
			NE NW		IRR	40.0
			SE NW		IRR	40.0
			NE SE		IRR	40.0
			NW SE		IRR	40.0
			SW SE		IRR	20.0

10. Place of Use: Continued

Township	Range	Section	1/4 of	1/4	Lot	Use	Acres
13S	22E	31	SE	SE		IRR	36.0
			Section Acres				366.0
		32	NE	NE		IRR	11.0
			NW	NE		IRR	40.0
			SW	NE		IRR	35.0
			SE	NE		IRR	30.0
			NE	NW		IRR	40.0
			NW	NW		IRR	37.0
			SW	NW		IRR	37.0
			SE	NW		IRR	40.0
			NE	SW		IRR	40.0
			NW	SW		IRR	36.0
			SW	SW		IRR	36.0
			SE	SW		IRR	37.0
			NE	SE		IRR	38.0
			NW	SE		IRR	40.0
			SW	SE		IRR	40.0
			SE	SE		IRR	14.0
			Section Acres				551.0
		33	NE	NE		IRR	40.0
			NW	NE		IRR	31.0
			SW	NE		IRR	37.0
			SE	NE		IRR	39.0
			NE	NW		IRR	40.0
			NW	NW		IRR	39.0
			SW	NW		IRR	34.0
			SE	NW		IRR	38.0
			NE	SW		IRR	32.0
			NW	SW		IRR	34.0
			SW	SW		IRR	10.0
			NE	SE		IRR	38.0
			NW	SE		IRR	32.0
			SW	SE		IRR	4.0
			SE	SE		IRR	4.0
			Section Acres				452.0
		34	NE	NE		IRR	3.0
			NE	NW		IRR	34.0
			NW	NW		IRR	37.0
			SW	NW		IRR	30.0

10. Place of Use: Continued

Township	Range	Section	1/4	of	1/4	Lot	Use	Acres			
13S	22E	34	SE		NW		IRR	36.0			
			NW		SW		IRR	3.0			
			SW		SW		IRR	20.0			
Section Acres								163.0			
14S	22E	3	NW		NW	4	IRR	16.0			
			Section Acres								16.0
			4	NE	NE	1	IRR	5.0			
				NW	NE	2	IRR	10.0			
		SE		NE		IRR	5.0				
		NE		NW	3	IRR	17.0				
		NW		NW	4	IRR	24.0				
		SW		NW		IRR	32.0				
		SE		NW		IRR	29.0				
		NE		SW		IRR	7.0				
		NW	SW		IRR	28.0					
		Section Acres								157.0	
		5	NE	NE	1	IRR	16.0				
NW	NE		2	IRR	33.0						
SW	NE			IRR	40.0						
SE	NE			IRR	35.0						
NE	NW		3	IRR	38.0						
NW	NW		4	IRR	35.0						
SW	NW			IRR	37.0						
SE	NW			IRR	40.0						
NE	SW			IRR	40.0						
NW	SW			IRR	40.0						
SW	SW			IRR	37.0						
SE	SW			IRR	37.0						
NE	SE			IRR	31.0						
NW	SE			IRR	37.0						
SW	SE			IRR	37.0						
SE	SE			IRR	34.0						
Section Acres								567.0			
6	NE	NE	1	IRR	33.0						
	NW	NE	2	IRR	4.0						
	SE	NE		IRR	24.0						
	NE	SE		IRR	15.0						
Section Acres								76.0			

10. Place of Use: Continued

Township	Range	Section	1/4	of	1/4	Lot	Use	Acres
14S	22E	7	SE		NE		IRR	2.0
			NE		SE		IRR	10.0
			SE		SE		IRR	8.0
							Section Acres	20.0
		8	NE		NE		IRR	8.0
			NW		NE		IRR	38.0
			SW		NE		IRR	39.0
			SE		NE		IRR	6.0
			NE		NW		IRR	32.0
			NW		NW		IRR	40.0
			SW		NW		IRR	37.0
			SE		NW		IRR	31.0
			NE		SW		IRR	36.0
			NW		SW		IRR	40.0
			SW		SW		IRR	36.0
			SE		SW		IRR	35.0
			NE		SE		IRR	2.0
			NW		SE		IRR	37.0
			SW		SE		IRR	20.0
							Section Acres	437.0
		17	NE		NW		IRR	23.0
			NW		NW		IRR	32.0
			SW		NW		IRR	12.0
			SE		NW		IRR	12.0
			NE		SW		IRR	13.0
			NW		SW		IRR	5.0
							Section Acres	97.0
		18	NE		NE		IRR	2.0
							Section Acres	2.0
							Total Acres	24820.0

11. Place of use in counties: CASSIA

12. Do you own the property listed above as place of use? NO

13. Other Water Rights Used:  
SEE REMARKS

14. Remarks:

SYSTEM DESCRIPTION: THE CANAL CO. OWNS AND OPERATES OAKLEY RESEVOIR & THE CANAL SYSTEM. OAKLEY RESERVOIR STORES APPROX. 75,000 ACRE FEET OF WATER BEHIND OAKLEY DAM WHICH IS AN EARTHEN DAM WITH CONCRETE CORE. THE DAM IS APPROX. 1100' LONG, 150' HIGH, 750' WIDE AT THE BASE, AND 16' WIDE AT THE TOP. THE OUTLET WORKS CONSIST OF A 73" STEEL LINED OUTLET TUNNEL THRU THE RIGHT ABUTMENT WHICH DELIVERS TO THE MAIN CANAL. A SPILLWAY ON THE LEFT ABUTMENT IS NOT USED. THE HIGHLINE DIVERSION FROM THE MAIN CANAL IS APPROX. 250 YDS. BELOW THE OUTLET FROM THE DAM. THE MAXIMUM DELIVERY INTO THE HIGHLINE CANAL IS 4.0 CFS. THE MAIN CANAL SPLITS INTO THE EAST AND WEST CANALS APPROX. 1/4 MILE BELOW THE DAM. THE EAST CANAL HAS A CAPACITY OF 160 CFS AND THE WEST CANAL HAS A CAPACITY OF 160 CFS. BOTH OF THESE MAIN DELIVERY CANALS SERVICE THE LANDS VIA NUMEROUS LATERALS AND DITCHES. THESE CANALS AND DITCHES INTERCEPT COTTONWOOD AND LITTLE COTTONWOOD CREEKS AND UTILIZE THESE WATERS FOR DELIVERY IN THE SYSTEM. THE GOOSE CREEK DRAINAGE BELOW THE DAM HAS BEEN FARMED OVER AND PRESENTLY NO DIRECT CHANNEL EXISTS BELOW THE DAM TO THE SNAKE RIVER. ( NOTE THAT IN 1984 A TEMPORARY CHANNEL WAS CONSTRUCTED TO SAFELY PASS FLOOD WATERS FROM THE DAM TO THE SNAKE RIVER BUT PORTIONS OF THIS CHANNEL ON PRIVATE LAND HAVE SINCE BEEN FILLED. THE EMERGENCY CHANNEL CONSTRUCTED TO MURTAUGH LAKE AT THAT SAME TIME STILL EXISTS. )

\*\*\*\*\*  
THE LANDS SERVED BY THE OAKLEY CANAL CO. ARE PRIVATELY OWNED BY THE SHAREHOLDERS OF THE COMPANY. THESE SHAREHOLDERS ALSO HAVE PRIVATELY HELD WATER RIGHTS FROM GROUNDWATER AND OTHER SOURCES WHICH ALSO SUPPLY WATER TO SOME OF THE SAME LANDS SERVED BY THE OAKLEY CANAL CO.

\*\*\*\*\*  
OTHER WATER RIGHTS OF THE OAKLEY CANAL CO. INCLUDE:

A45-00093	A45-00094	A45-00100	A45-00102	A45-00106
A45-00116	A45-00128	A45-00131	A45-00132	A45-00133
A45-04231	A45-04232	A45-04233	A45-04234	A45-02059
A45-02060	A45-02062	A45-02063	A45-02040	

\*\*\*\*\*  
THIS CLAIM IS BASED ON A COMBINATION OF STATUTORY CLAIMS AS FOLLOWS:

45-04233	1.30 CFS
45-04234	1.80 CFS

-----  
TOTAL           3.10 CFS

THESE CLAIMS ARE FOR FLOWING ARTESIAN WELLS WHICH RUN YEAR ROUND INTO THE RESERVOIR AND THE WATERS ARE STORED AND USED FOR IRRIG. THROUGHOUT THE CANAL SYSTEM.

15. Basis of Claim: STATUTORY CLAIM

16. Signature(s)

(a.) By signing below, I/We acknowledge that I/We have received, read and understand the form entitled "How you will receive notice in the Snake River Basin Adjudication." (b.) I/We do \_\_\_\_\_ do not \_\_\_\_\_ wish to receive and pay a small annual fee for monthly copies of the docket sheet.

Number of attachments: \_\_\_\_\_

For Organizations:

I do solemnly swear or affirm that I am President & Sec. of OAKLEY CANAL CO., that I have signed the foregoing document in the space below as Pres. & Sec. of OAKLEY CANAL CO. and that the statements contained in the foregoing document are true and correct.

*Emmabuckett*  
Sec.

*[Signature]*  
Signature of Authorized Agent

OAKLEY CANAL CO.  
Title and Organization

9-5-89  
Date

State of Idaho )  
County of Cassia ) SS.

Subscribed and sworn (or affirmed) before me this 5<sup>th</sup> day  
of Sept. 19 89

*Robert W. Fehelma*  
Notary Public

Seal

Residing at Oakley, Id  
My Commission Expires 8-15-91



State of Idaho  
**DEPARTMENT OF WATER RESOURCES**  
 Southern Region, 222 Shoshone St. East, Twin Falls, Idaho 83301 (208) 736-3033

25-Jan-1993

CECIL D. ANDRUS  
 Governor

R. KEITH HIGGINSON  
 Director

~~A45-12448~~ A45-12448  
 OAKLEY CANAL CO.  
 P.O. BOX 207  
 OAKLEY

ID 83346

A45-12457

RE: Evidence of Priority

**\*RESPONSE DEADLINE\***  
**APRIL 1, 1993**

Dear Claimant:

\*\*\*\*\*

The Notice of Claim identified with the number shown above your name on the mailing label has been filed in the Snake River Basin Adjudication (SRBA). The Notice indicates your water usage is based on "Beneficial Use" or a "Statutory Claim". Water rights of this type are established by the historical use of water, dating back to when water was first used for the purpose claimed. The date of first use, known as the priority date, has not been confirmed by a License, Decree or Permit. The Department will at a later date conduct reviews &/or field exams for the claims in your area. Since the priority date of a beneficial use water right can not be confirmed by field examination, proof must be provided supporting the priority date you have claimed.

Please find enclosed a computer printout of your Notice and the pamphlet entitled "Evidence of Priority". The pamphlet describes the types of evidence required and suggests which documents will fulfill this requirement.

**SPECIAL NOTE:** The Department will not recommend the Notice be decreed by the court as claimed if no evidence of a priority date is submitted. It will be to your advantage to provide clear and convincing evidence. If you choose to submit statements from individuals as evidence, the statement must be in the form of a notarized affidavit.

Please submit the required evidence supporting the priority date by April 1, 1993, referencing all documents with the corresponding Notice number. If you have any questions not covered by this letter or the enclosed pamphlet, please contact this office.

Respectfully submitted,

Allen Merritt, P.E.  
 Water Rights Supervisor

Enclosures

MICROFILMED

MAR 20 1993

See

A 45-12448

for evidence of

priority

MICROFILMED

MAR 20 1993

**KEITH E. ANDERSON**

ENGINEER - GEOLOGIST

415 IDAHO BUILDING - P.O. BOX 1411

BOISE, IDAHO

A45-12457  
A45-12448

GROUNDWATER POSSIBILITIES

Truse Creek Basin  
Cassia County, Idaho

**RECEIVED**

MAR 03 1993

Department of Water Resources  
Southern Region Office

Prepared For  
Candley Canal Company  
Caldwell, Idaho

September 1959

MICROFILMED  
MAR 20 1993

GROUNDWATER POSSIBILITIES  
GOOSE CREEK BASIN

OAKLEY CANAL COMPANY

Introduction

This investigation and report was authorized by the Board of Directors of the Oakley Canal Company in a resolution made at a meeting on July 28, 1959.

Approximately 10,000 acres of land receive their irrigation water from the Oakley Reservoir (also known as Goose Creek Reservoir) constructed by the Oakley Canal Company in 1911-13. Storage began in the Reservoir in the year 1911. The Reservoir is formed by an earth dam; reservoir capacity is 74,350 acre-feet between gage height 0.0 (bottom of diversion tunnel) and 136.0 (crest of spillway). The dead storage in the Reservoir is negligible. The maximum contents observed was 74,600 acre-feet on June 15, 1921, which was a gage height of 136.2 feet. In 1922, however, it was decided that it was not safe to let the water reach this elevation in the Reservoir and the water was released when it reached a gage height of 131 feet. The runoff of Goose Creek, however, is insufficient in most years to fill the Reservoir. Because of the inadequate water supply for the lands to be served consideration has been given in the past to supplementing the surface water inflow to the Reservoir with groundwater. During the drought years of the mid-thirties the Canal Company drilled a well on Trapper Creek and also on Goose Creek near the head of the Reservoir. These flowing wells have helped augment the natural flow of both Trapper Creek and Goose Creek as they enter the Reservoir.

The Canal Company is now considering drilling additional wells so that the normal inflow to the Reservoir can be still further augmented.

Present plans call for the drilling of five wells and equipping them with electric motor-driven pumps capable of furnishing four cubic feet per second, (200 Miners inches) from each well, for a total of 20 cubic feet per second. It is proposed these wells would be pumped on a year-round basis which, if the yields were as anticipated, would result in a supply of approximately 14,500 acre-feet for the Reservoir.

It is contemplated that the financing of the initial cost of drilling, casing, and testing the wells, and constructing discharge basins and ditches, pump shelters, and fencing would come from a loan from the Farmers Home Administration of the United States Department of Agriculture. The loan approval is in the amount of \$150,000.00 to be repaid in a period of 20 years at 4 $\frac{1}{2}$ % interest.

Geology

The greater part of the Goose Creek Basin is made up of a series of "lake beds" as they have been designated, together with interbedded and capping flows of rhyolitic lava. The lower sediments and the interbedded and overlying volcanic deposits are all probably of late Miocene age. The total thickness of these rocks in the vicinity is probably in excess of 1,500 feet as shown by exposures in the canyons and the mountainous areas adjacent to Goose Creek.

The upper division of these rocks is chiefly of volcanic origin and comprises

MICROFILMED

MAR 20 1993

rhyolites and interbedded layers of volcanic ash which varies from the character of pumice to mainly gray or white clay. It is these volcanic rocks which are chiefly exposed in the canyon walls of Goose Creek. The older, or lower, division of this rock sequence comprises both sediments and volcanic ash deposits. The bulk of the sequence is probably volcanic ash with occasional beds of sand or gravel which in places may be cemented to form conglomerate. Occasionally some beds of lignite, which is a poor grade of coal, have been observed in the vicinity.

#### Occurrence of Groundwater

Water is found in the lower sequence of the rocks just described, both in jointed layers of volcanic ash and in permeable sand or gravel zones. In other parts of the sequence the volcanic ash beds are very fine-grained and dense, almost like a tight clay, and form a capping over more permeable zones. Because of the geologic structure of these rocks water can enter the more permeable zones at higher elevation and migrate down the slope of the beds to become trapped under the tighter clay-like layers of volcanic ash. It is in such areas that the artesian pressures have developed.

By drilling wells at low elevation in this general area the tight capping layers of ash are penetrated and the water occurring in permeable rocks beneath is under sufficient pressure to rise to the surface and flow from the well.

#### History of Groundwater Development

The first flowing artesian well in the Goose Creek Basin was developed in 1920 when water was encountered in drilling an oil test well some eleven miles south of Oakley. During the following winter and summer three more flowing wells were brought in on Trapper Creek west of Oakley.

The first of these wells, the oil test well on Goose Creek, is known as the "J.D." well. At the time it was drilled, however, it was designated the West Pearl Oil and Gas Company well. This well is located in the SW $\frac{1}{4}$  SE $\frac{1}{4}$  Sec. 25, T. 15 S., R. 21 E. The total depth of the well is 2,435 feet. In September 1921, the flow of water from the well was measured at 1.09 second-feet. This measured flow, however, represents only the water which was rising between two casings and reportedly was about one half of the total flow encountered when the well was at a depth of 1300 to 1400 feet. The driller reported that most of the water encountered in this well was in the first 1000 feet of drilling. No satisfactory record of the formation encountered in drilling is available, but samples kept by one of the drillers would indicate that the hole was in quartzite at a depth of 1700 feet, which would be an older rock formation underlying the sequence of volcanic ash and sediments mentioned earlier in this report.

Three flowing artesian wells were drilled in Trapper Creek in 1921. The first two, known as Trapper Creek Development Company's Well 1 and 2, are located in the NW $\frac{1}{4}$  Sec. 4, T. 15 S., R. 21 E., about 100 feet south of the Creek, with No. 2 located approximately 100 yards upstream from No. 1.

This location is approximately nine miles southwest of Oakley. Well No. 1 was drilled to a depth of 380 feet and at the time of drilling reportedly had a flow of nearly 4 cubic feet per second. A short time after completion of the wells, however, the flow was measured and found to be 1.50 second-feet on September 23, 1921, with this flow diminishing to 1.38 second-feet on December 6, 1921. The bottom of the hole is uncased for 470 feet. The upper portion of the hole is cased with 8-inch and 5/8-inch casings. The No. 2 well was drilled to a total depth of 852 feet and completed at the bottom with a diameter of 5 5/8-inches. The original discharge of this well was reportedly slightly less than 1.5 second-feet.

The third well on Trapper Creek is known as the Nelson Well, drilled on the Gus Nelson ranch about seven miles southwest of Oakley in the NE 1/4 Sec. 34, T. 14 S., R. 21 E, about 100 yards south of the Creek. This well was drilled to a depth of 983 feet with a diameter at the bottom of 5 5/8-inches. At the time the well was first completed in October 1921, the flow was reportedly nearly 3 second-feet for about a week; then the discharge dropped gradually until a measurement on December 6, 1921 showed 2.14 second-feet. The flow at the present time, according to measurements by the Oakley Canal Company, has dropped to 20 miners inches or 0.4 second-feet.

74-1-251  
Sec 34  
\*

These wells were drilled in the mid-thirties under the Idaho Emergency Relief Organization at the time of the severe drought throughout Southern Idaho. One of these wells was drilled on Trapper Creek upstream from the Nelson well on what was known as the Sessions property, 3/4 mile above the Shaw ranch. This well was drilled in 1935 to a depth of 1,018 feet with a diameter of 6-inches at the bottom. At a depth of 1,034 feet the well flowed 808 GPM with a water temperature of 109° F. Almost all of this flow was reportedly encountered below 1,025 feet in a porous conglomerate and coarse gravel. This well was owned by the Oakley Canal Company, located in the NE 1/4, Sec. 1, T. 15 S., R. 22 E., approximately 20 yards west of the channel of Goose Creek and near the upper end of the Oakley Reservoir. The ground elevation at the site corresponds to the elevation or water depth at the dam of about 60 to 65 feet. That is, when the water at the dam is 60 or 65 feet deep the water surface in the Reservoir is standing at about the location of this well. This well is approximately 5 miles downstream from the so-called "J.D." well earlier described. At the time this well was completed to a depth of 901 feet the flow of water at the surface was measured at 65 miners inches or 1.3 second-feet plus an additional unmeasured flow of approximately 15 to 20 miners inches. The total flow at the surface, therefore, was approximately 1.6 second-feet. The temperature of the water was 111° F.

Quality of Water

Chemical analysis of water from several of these flowing wells in the Goose Creek Basin shows water to be of rather low total mineralization and of satisfactory quality for irrigation use, particularly when diluted with surface flow in Goose Creek as would be the case under the development proposed by the Oakley Canal Company.

REPRODUCTION

MAR 20 1993

All of these flowing groundwaters from deep wells are warm water with temperatures ranging from 110° to 120° F.

## RECOMMENDATIONS

### General

It is recommended that the Oakley Canal Company proceed with the drilling of the first of a series of wells to augment their inflow to the Goose Creek Reservoir. Information obtained from previous drilling in the area and consideration of the geology of the Goose Creek Basin results in the conclusion that yields of at least 2 cubic feet per second (100 miners inches) should be obtained from wells properly constructed along the Goose Creek valley. Higher yields, up to as much as 4 cubic feet per second or more with reasonable pump lift, may be encountered but the program of groundwater development should not be abandoned if the first well drilled did not yield as much as 4 cubic feet per second.

### Design and Construction

The first well drilled should start with a diameter of 20-inches and the diameter of the well should be kept as large as practicable for its' entire depth. It is anticipated that the first well will be drilled to a depth of 900 to 1000 feet. Flowing water should be encountered in the well and for this reason it is important that the well casings be properly installed and sealed to prevent underground loss of water entering the well. It may be necessary to use cementing techniques in installing the casings to provide the proper seals and prevent unnecessary future loss of artesian pressure at the well site.

During the drilling of the first well in particular it is important that proper information be assembled on the character of the rock formations encountered and on the occurrence and behavior of groundwater. The driller should be required to keep a daily record of the nature of materials encountered together with samples of the materials taken from the well at intervals of not more than five feet. Daily records should also be kept of the depth to water in the well or, if flowing, of the rate of flow from the well. The driller should also make provision for taking periodic readings of the static, or shut-in, pressure at the surface of the ground. This will probably require his providing a packer device which can be sealed into the top of the well casing with a suitable pressure gage to record the static pressure. Such pressure readings should be taken at least once a week during the entire drilling and at the time the readings are taken drilling operations should be suspended for sufficient time to provide a true reading. These pressure readings should also be taken after each appreciable change in the rate of flow from the well. In order to observe the rate of flow from the well carefully, all water flowing from the well should be channeled toward Goose Creek and a permanent weir installed for measuring the flow in this channel.

UNRECORDED

MAR 20 1993

Daily record of the water temperature should also be maintained and kept with the drilling log. After each noticeable change in rate of flow, a one gallon sample should be collected in a clean glass container for chemical analysis.

During the initial drilling of the well to its final depth, there should be no perforations made in the well casing. After reaching total depth it will be possible to make any further recommendations on well casing perforations based upon the information obtained during drilling. If the principal water bearing formation in the lower part of the well is in unconsolidated sand or gravels, it may be desirable or essential to install a commercial well screen instead of perforated casing, to prevent caving of the formation and still provide sufficient inlet area so that the ultimate yield of the well can be realized.

#### Testing

Upon completion of drilling the well should be allowed to flow at the surface with no pump installed for a period of at least 30 days. During this 30 day test period daily readings of the discharge from the well as measured over the weir, should be maintained. These flow readings will permit a fairly accurate estimation of the future yield from the well under either flowing or pumping conditions. At the end of the 30 day period it would then be recommended that a well pump be installed for test purposes and that the well be pumped for a continuous period of not less than 72 hours to determine the desirable pump installation for permanent operation.

#### Location

It is recommended that the first test well be drilled near the bottom of the Goose Creek valley at the head or southern end of the Reservoir. This is in Sec. 12 of T. 15 S., R. 21 E., and immediately North of the site tentatively selected for a well by the Directors of the Oakley Canal Company. The well should be located at approximately the maximum water surface elevation of the Reservoir which, at this locality, would be near the Goose Creek channel. A location as close to stream elevation as possible is recommended in order to save both on the cost of initial drilling of the well and also on the cost of electric energy for pumping in future years. The site tentatively selected by the Board of Directors was located about 50 feet above the level of Goose Creek. Drilling at this site rather than at creek level would mean an initial cost for drilling the well of possibly \$1,000.00 more than at the lower elevation and in future years, the cost of power for operating a pump, assuming a pump discharge of 4 cubic feet per second, would amount to more than \$1,000.00 a year higher than the cost of power at the lower elevation.

In order to avoid interference between the wells to be drilled and consequent reduction in total yield, it is recommended that the wells drilled under this development program be spaced at least one half mile apart. A more precise recommendation as to well spacing and the location for future wells can be made after the completion of drilling and testing of the first well. Tentatively however, it would appear that wells should then be drilled southward in the

bottom of the Goose Creek valley at intervals of approximately one half mile. Such a program would provide for a total of 5 or 6 wells between the site of this first test hole and the location of the old "J.F." well near the mouth of Coal Creek.

The site of the first well is understood to be on public land and after completion of the well, a right-of-way for it should be obtained from the Bureau of Land Management. The sites of other wells will probably be upon privately owned land. If suitable negotiations cannot be made with the landowners it may be necessary to condemn a small tract of land for the well site.


#### Miscellaneous

Application for water rights for the entire development program should be made during or after completion of drilling of the first test well.

It has been suggested that the old Canal Company well in the Reservoir area located in Sec. 1 be tested with a test pump to determine what its capacity for yield might be with a permanent pump installation. This well is situated one to one and one-half miles north of the site recommended for the new test well. If a test should show that this well would sustain a much higher yield when pumped it is recommended that a submersible pump installation be provided at this site with the electrical controls located to the West upon higher ground where it would be above the maximum Reservoir water level.

A sketch map showing the location of the features discussed in this report is included at the end of the report. Also included is a log or description of the formations encountered in the Canal Company well in Section 1, T. 15. S., R. 21 E. These formations are considered representative of the types of material that should be expected in the drilling of the new test well.

September 4, 1959

  
Keith E. Anderson

MICROFILMED

MAR 20 1993

Oakley Canal Company  
Location: NW $\frac{1}{4}$  NE $\frac{1}{4}$  Sec. 1, T. 15 S., R. 22 E.  
Drilled: 1934-35

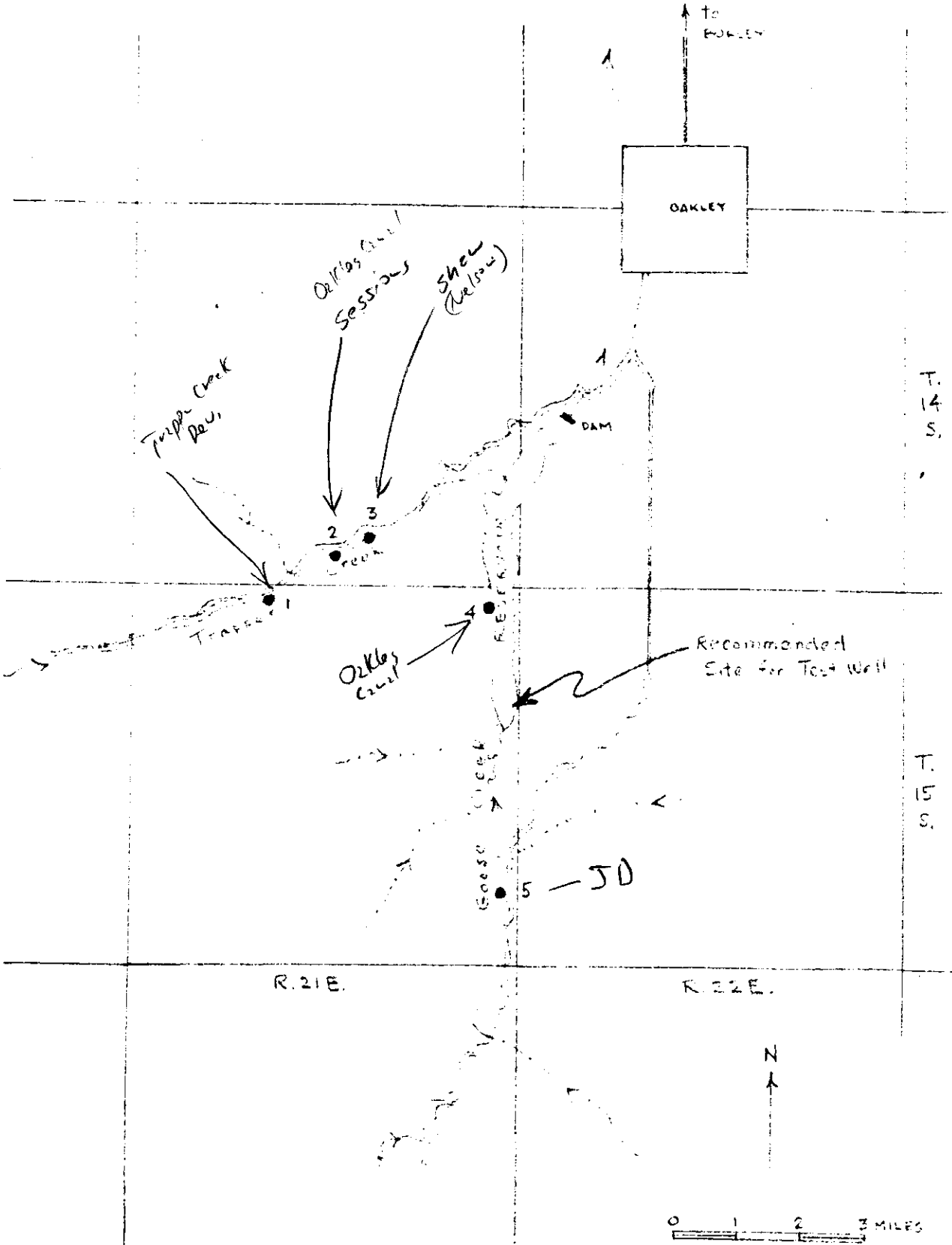
Log of the well

0 to 2	Dark top soil
2 to 4	Sandy loam. Water at 4 ft.
4 to 12	Tight hard soil showing hardpan.
12 to 20	Ordinary creek bottom gravel, water ran over top of casing
20 to 40	Sticky blue clay
40 to 45	Gravel and yellow clay - water increased
45 to 81	White chalky clay
81 to 87	Blue clay, 1/2 inch more water
87 to 90	Coarse dark gravel with a little more water.
90 to 104	Gray soft rock, probably sandstone
104 to 108	Soft brown clay
108 to 112	Blue clay with iron pyrites and some water
112 to 118	Running fine sand and more water, total now of 2 inches
118 to 140	Blue clay
140 to 150	Gray sand rock
150 to 153	Soft sticky clay, various colors
153 to 160	Soft sticky white clay
160 to 172	White chalky rock
172 to 189	White joint clay, fat caved
189 to 295	Soft clay, gray, white and blue Last 20 feet in boulders. Total water running now from 5 to 6 inches, Temp. 84°
295 to 300	Sand, gravel and boulders, water flowing now 8 inches, 95°
300 to 306	Large boulders or solid rock
306 to 324	Boulders set in clay. Cutting showed obsidian and quartzite.
324 to 328	Blue clay
328 to 336	Sand, water now flowing 12 to 15 inches, 96°
336 to 358	Boulders set in clay
358 to 395	Alternate layers of sand and clay, water flowing 18 inches. Temp. 98°
395 to 440	Alternate layers of gravel and clay with more water.
440 to 445	Coarse gravel. Total water now 25 inches. Temp. 100°
445 to 460	Blue clay
460 to 472	Alternate layers, sand, gravel, blue and green clay
472 to 480	Hard blue rock, either limestone or sandstone

MICROFILMED

MAR 20 1993

480 to 535	Soft sandstone, easy drilling
535 to 560	Blue sticky clay
560 to 562	Gravel. Total of 30 inches of water, Temp. 101°
562 to 565	Brown soft clay
565 to 580	Sandstone, not particularly soft.
580 to 585	Brown soft clay
585 to 594	Sandstone with quartzite gravel
594 to 595	Quicksand
595 to 596	Sand and small boulders. Total now of 42 inches of water, Temp. 103°
596 to 610	Blue clay, soft
610 to 615	Quicksand and gravel
615 to 705	All gravel with thin layers of mud inbetween
705 to 710	Green mud
710 to 718	Sandstone
718 to 785	Green soft shale
785 to 805	Boulders, sand and gravel
805 to 810	Sand and gravel
810 to 820	Sandstone
820 to 830	Boulders
830 to 901	Boulders, sand and gravel



T. 14 S.

T. 15 S.

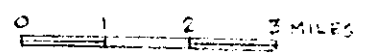
R. 21 E.

R. 22 E.

IDAHO

NEVADA

UTAH



WELL LEGEND

- 1 - Trapper Cr Dev Cr
- 2 - Carter Canal Co
- 3 - Nelson
- 4 - Oakley Canal Co

BY THE ENGINEER  
 CONSULTING ENGINEER  
 222 E. 1000 S. P.O. BOX 1000  
 SALT LAKE CITY, UTAH

5 "L.D." MICROFILMED

MAR 20 1993

Water Right Number - 1757  
Last Name -  
First Name -  
Prefix Translation:  
ADJUDICATION CLAIM  
Old (D) Number -  
Address -  
State- ID Zip- 83346  
Phone - 208-862-3356  
City- OAKLEY  
1 - P.O. BOX 207  
2 -  
3 -  
\*\*\* C - CURRENT OWNER \*\*\*  
OAKLEY CANAL CO.

Priority Date - 01/01/1935  
Region - 17 SOUTHERN  
Stage - J - BENEFICIAL USE  
Status -

Source - GROUNDWATER  
Tributary -

Twn	Rng	Sec	Tract	Lot	RFlg	County	Point of Diversion
14S	21E	34	NW SW			(31) CASSIA	
15S	21E	1	NW NE			(31) CASSIA	
14S	22E	19	SW NE NE		R	(31) CASSIA	

Code	Description	Period From	Water Use	Period to	Diversion Rate	Diversion Volume
55	- DIVERSION TO STORAGE	01/01		12/31	3.100	
02	- IRRIGATION STORAGE	01/01		12/31		75000.00
03	- IRRIGATION FROM STORAGE	03/15		11/15		75000.00

+ - Total Div. Rate - + - Total Div. Volume - + - Total Consumptive Use - + - KW Usage - +  
3.100 74460.0

Twn	Rng	Sec	Tract	Lot	Acres	Place of Use	Code	Description	County
12S	21E	23	NE NE		40.0		01	IRRIGATION	(31) CASSIA
12S	21E	23	NW NE		40.0		01	IRRIGATION	(31) CASSIA
12S	21E	23	SW NE		40.0		01	IRRIGATION	(31) CASSIA
12S	21E	23	SE NE		40.0		01	IRRIGATION	(31) CASSIA
12S	21E	23	NE NW		40.0		01	IRRIGATION	(31) CASSIA
12S	21E	23	SW NW		40.0		01	IRRIGATION	(31) CASSIA
12S	21E	23	SE NW		40.0		01	IRRIGATION	(31) CASSIA
12S	21E	23	NW SW		40.0		01	IRRIGATION	(31) CASSIA
12S	21E	23	SW SW		40.0		01	IRRIGATION	(31) CASSIA
12S	21E	23	SE SW		40.0		01	IRRIGATION	(31) CASSIA
12S	21E	23	NW SE		40.0		01	IRRIGATION	(31) CASSIA
12S	21E	23	SW SE		40.0		01	IRRIGATION	(31) CASSIA
12S	21E	23	SE SE		40.0		01	IRRIGATION	(31) CASSIA
12S	21E	24	NE NE		39.0		01	IRRIGATION	(31) CASSIA

MICROFILMED  
MAR 20 1993





Water right number - A45-12457

Prefix Translation: ADJUDICATION CLAIM

Twn	Rng	Sec	Tract	Lot	Acres	Code	Description	County
12S	22E	26	NW SW		39.0	01	IRRIGATION	(31) CASSIA
12S	22E	26	SW SW		39.0	01	IRRIGATION	(31) CASSIA
12S	22E	26	SE SW		40.0	01	IRRIGATION	(31) CASSIA
12S	22E	26	NE SE		6.0	01	IRRIGATION	(31) CASSIA
12S	22E	26	NW SE		5.0	01	IRRIGATION	(31) CASSIA
12S	22E	26	SW SE		6.0	01	IRRIGATION	(31) CASSIA
12S	22E	26	SE SE		5.0	01	IRRIGATION	(31) CASSIA
12S	22E	27	NE NE		21.0	01	IRRIGATION	(31) CASSIA
12S	22E	27	NW NW		18.0	01	IRRIGATION	(31) CASSIA
12S	22E	27	NE SW		40.0	01	IRRIGATION	(31) CASSIA
12S	22E	27	NW SW		40.0	01	IRRIGATION	(31) CASSIA
12S	22E	27	SW SW		30.0	01	IRRIGATION	(31) CASSIA
12S	22E	27	SE SW		20.0	01	IRRIGATION	(31) CASSIA
12S	22E	27	NE SE		35.0	01	IRRIGATION	(31) CASSIA
12S	22E	27	NW SE		40.0	01	IRRIGATION	(31) CASSIA
12S	22E	27	SW SE		34.0	01	IRRIGATION	(31) CASSIA
12S	22E	27	SE SE		34.0	01	IRRIGATION	(31) CASSIA
12S	22E	28	SE NE		30.0	01	IRRIGATION	(31) CASSIA
12S	22E	28	NW NW		10.0	01	IRRIGATION	(31) CASSIA
12S	22E	28	SW NW		12.0	01	IRRIGATION	(31) CASSIA
12S	22E	28	NE SW		32.0	01	IRRIGATION	(31) CASSIA
12S	22E	28	NW SW		40.0	01	IRRIGATION	(31) CASSIA
12S	22E	28	SW SW		40.0	01	IRRIGATION	(31) CASSIA
12S	22E	28	SE SW		40.0	01	IRRIGATION	(31) CASSIA
12S	22E	28	SW SE		30.0	01	IRRIGATION	(31) CASSIA
12S	22E	28	SE SE		30.0	01	IRRIGATION	(31) CASSIA
12S	22E	28	NW NE		40.0	01	IRRIGATION	(31) CASSIA
12S	22E	28	SW NE		40.0	01	IRRIGATION	(31) CASSIA
12S	22E	28	SE NE		40.0	01	IRRIGATION	(31) CASSIA
12S	22E	28	NW NE		25.0	01	IRRIGATION	(31) CASSIA
12S	22E	29	SW NE		28.0	01	IRRIGATION	(31) CASSIA
12S	22E	29	SE NE		40.0	01	IRRIGATION	(31) CASSIA
12S	22E	29	NW NW		40.0	01	IRRIGATION	(31) CASSIA
12S	22E	29	SW NW		40.0	01	IRRIGATION	(31) CASSIA
12S	22E	29	SE NW		40.0	01	IRRIGATION	(31) CASSIA
12S	22E	29	NW SW		40.0	01	IRRIGATION	(31) CASSIA
12S	22E	29	SW SW		40.0	01	IRRIGATION	(31) CASSIA
12S	22E	29	SE SW		40.0	01	IRRIGATION	(31) CASSIA
12S	22E	29	NW SE		30.0	01	IRRIGATION	(31) CASSIA
12S	22E	29	SW SE		30.0	01	IRRIGATION	(31) CASSIA
12S	22E	29	SE SE		30.0	01	IRRIGATION	(31) CASSIA
12S	22E	29	NW NE		38.0	01	IRRIGATION	(31) CASSIA
12S	22E	30	SW NE		40.0	01	IRRIGATION	(31) CASSIA
12S	22E	30	SE NE		40.0	01	IRRIGATION	(31) CASSIA
12S	22E	30	SW NE		38.0	01	IRRIGATION	(31) CASSIA
12S	22E	30	SE NE		40.0	01	IRRIGATION	(31) CASSIA

MICROFILMED  
MAR 20 1993

Water right number - A45-12457

Prefix Translation: ADJUDICATION CLAIM

Twn	Rng	Sec	Tract	Lot	Acres	Place of Use	Code	Description	County
12S	22E	30	NW NW	1	40.0		01	IRRIGATION	(31) CASSIA
12S	22E	30	SW NW	2	40.0		01	IRRIGATION	(31) CASSIA
12S	22E	30	SE NW		40.0		01	IRRIGATION	(31) CASSIA
12S	22E	30	NE SW		40.0		01	IRRIGATION	(31) CASSIA
12S	22E	30	NW SW	3	40.0		01	IRRIGATION	(31) CASSIA
12S	22E	30	SW SW	4	40.0		01	IRRIGATION	(31) CASSIA
12S	22E	30	SE SW		40.0		01	IRRIGATION	(31) CASSIA
12S	22E	30	NE SE		39.0		01	IRRIGATION	(31) CASSIA
12S	22E	30	NW SE		39.0		01	IRRIGATION	(31) CASSIA
12S	22E	30	SE SE		39.0		01	IRRIGATION	(31) CASSIA
12S	22E	30	SW SE		39.0		01	IRRIGATION	(31) CASSIA
12S	22E	30	SE SE		36.0		01	IRRIGATION	(31) CASSIA
12S	22E	31	NE NE		36.0		01	IRRIGATION	(31) CASSIA
12S	22E	31	NW NE		37.0		01	IRRIGATION	(31) CASSIA
12S	22E	31	SE NE		39.0		01	IRRIGATION	(31) CASSIA
12S	22E	31	NW NE		40.0		01	IRRIGATION	(31) CASSIA
12S	22E	31	SE NW	1	40.0		01	IRRIGATION	(31) CASSIA
12S	22E	31	SW NW	2	39.0		01	IRRIGATION	(31) CASSIA
12S	22E	31	SE NW		40.0		01	IRRIGATION	(31) CASSIA
12S	22E	31	NE SW		40.0		01	IRRIGATION	(31) CASSIA
12S	22E	31	NW SW		40.0		01	IRRIGATION	(31) CASSIA
12S	22E	31	SE SW	3	40.0		01	IRRIGATION	(31) CASSIA
12S	22E	31	NE SE	4	38.0		01	IRRIGATION	(31) CASSIA
12S	22E	31	NW SE		40.0		01	IRRIGATION	(31) CASSIA
12S	22E	31	SE SE		32.0		01	IRRIGATION	(31) CASSIA
12S	22E	31	NW SE		32.0		01	IRRIGATION	(31) CASSIA
12S	22E	31	SE SE		36.0		01	IRRIGATION	(31) CASSIA
12S	22E	31	NE NE		39.0		01	IRRIGATION	(31) CASSIA
12S	22E	32	NE NE		25.0		01	IRRIGATION	(31) CASSIA
12S	22E	32	NW NE		25.0		01	IRRIGATION	(31) CASSIA
12S	22E	32	SE NE		34.0		01	IRRIGATION	(31) CASSIA
12S	22E	32	NW NE		40.0		01	IRRIGATION	(31) CASSIA
12S	22E	32	SE NW		26.0		01	IRRIGATION	(31) CASSIA
12S	22E	32	NW NW		35.0		01	IRRIGATION	(31) CASSIA
12S	22E	32	SE NW		39.0		01	IRRIGATION	(31) CASSIA
12S	22E	32	NE SW		40.0		01	IRRIGATION	(31) CASSIA
12S	22E	32	NW SW		28.0		01	IRRIGATION	(31) CASSIA
12S	22E	32	SE SW		25.0		01	IRRIGATION	(31) CASSIA
12S	22E	32	NW SW		29.0		01	IRRIGATION	(31) CASSIA
12S	22E	32	SE SE		40.0		01	IRRIGATION	(31) CASSIA
12S	22E	32	NW SE		37.0		01	IRRIGATION	(31) CASSIA
12S	22E	32	SE SE		36.0		01	IRRIGATION	(31) CASSIA
12S	22E	33	NW NE		39.0		01	IRRIGATION	(31) CASSIA
12S	22E	33	SE NE		38.0		01	IRRIGATION	(31) CASSIA
12S	22E	33	NW NE		38.0		01	IRRIGATION	(31) CASSIA
12S	22E	33	SE NE		39.0		01	IRRIGATION	(31) CASSIA
12S	22E	33	NW NW		40.0		01	IRRIGATION	(31) CASSIA

MAR 20 1993  
MICROFILMED

Water right number - A45-12457

Prefix Translation: ADJUDICATION CLAIM

TWN	Rng	Sec	Tract	Lot	Acres	Place of Use	Code	Description	County
12S	22E	33	NW NW		40.0		01	IRRIGATION	(31) CASSIA
12S	22E	33	SW NW		38.0		01	IRRIGATION	(31) CASSIA
12S	22E	33	SE NW		38.0		01	IRRIGATION	(31) CASSIA
12S	22E	33	NE SW		40.0		01	IRRIGATION	(31) CASSIA
12S	22E	33	NW SW		40.0		01	IRRIGATION	(31) CASSIA
12S	22E	33	SW SW		38.0		01	IRRIGATION	(31) CASSIA
12S	22E	33	SE SW		38.0		01	IRRIGATION	(31) CASSIA
12S	22E	33	NE SE		40.0		01	IRRIGATION	(31) CASSIA
12S	22E	33	NW SE		38.0		01	IRRIGATION	(31) CASSIA
12S	22E	33	SW SE		34.0		01	IRRIGATION	(31) CASSIA
12S	22E	33	SE SE		39.0		01	IRRIGATION	(31) CASSIA
12S	22E	34	NE NE		38.0		01	IRRIGATION	(31) CASSIA
12S	22E	34	NW NE		40.0		01	IRRIGATION	(31) CASSIA
12S	22E	34	SW NE		40.0		01	IRRIGATION	(31) CASSIA
12S	22E	34	SE NE		39.0		01	IRRIGATION	(31) CASSIA
12S	22E	34	NW NW		40.0		01	IRRIGATION	(31) CASSIA
12S	22E	34	SW NW		40.0		01	IRRIGATION	(31) CASSIA
12S	22E	34	SE NW		40.0		01	IRRIGATION	(31) CASSIA
12S	22E	34	NE SW		40.0		01	IRRIGATION	(31) CASSIA
12S	22E	34	NW SW		40.0		01	IRRIGATION	(31) CASSIA
12S	22E	34	SW SW		39.0		01	IRRIGATION	(31) CASSIA
12S	22E	34	SE SW		39.0		01	IRRIGATION	(31) CASSIA
12S	22E	34	NE SE		40.0		01	IRRIGATION	(31) CASSIA
12S	22E	34	NW SE		40.0		01	IRRIGATION	(31) CASSIA
12S	22E	34	SW SE		39.0		01	IRRIGATION	(31) CASSIA
12S	22E	34	SE SE		38.0		01	IRRIGATION	(31) CASSIA
12S	22E	35	NE NE		40.0		01	IRRIGATION	(31) CASSIA
12S	22E	35	NW NE		40.0		01	IRRIGATION	(31) CASSIA
12S	22E	35	SW NE		40.0		01	IRRIGATION	(31) CASSIA
12S	22E	35	SE NE		38.0		01	IRRIGATION	(31) CASSIA
12S	22E	35	NW NW		40.0		01	IRRIGATION	(31) CASSIA
12S	22E	35	SW NW		40.0		01	IRRIGATION	(31) CASSIA
12S	22E	35	SE NW		39.0		01	IRRIGATION	(31) CASSIA
12S	22E	35	NE SW		40.0		01	IRRIGATION	(31) CASSIA
12S	22E	35	NW SW		40.0		01	IRRIGATION	(31) CASSIA
12S	22E	35	SW SW		32.0		01	IRRIGATION	(31) CASSIA
12S	22E	35	SE SW		39.0		01	IRRIGATION	(31) CASSIA
12S	22E	35	NE SE		40.0		01	IRRIGATION	(31) CASSIA
12S	22E	35	NW SE		40.0		01	IRRIGATION	(31) CASSIA
12S	22E	35	SW SE		39.0		01	IRRIGATION	(31) CASSIA
12S	22E	35	SE SE		39.0		01	IRRIGATION	(31) CASSIA
13S	21E	1	NE NE	1	39.0		01	IRRIGATION	(31) CASSIA
13S	21E	1	SW NE	2	39.0		01	IRRIGATION	(31) CASSIA
13S	21E	1	SE NE		39.0		01	IRRIGATION	(31) CASSIA
13S	21E	1	NE NW	3	38.0		01	IRRIGATION	(31) CASSIA

MICHOFF LIMITED  
MAR 20 1993

Water right number - A45-12457

Prefix Translation: ADJUDICATION CLAIM

Twn	Rng	Sec	Tract	Lot	Acres	Place of Use Code	Description	County
13S	21E	1	NW NW	4	39.0	01	IRRIGATION	(31) CASSIA
13S	21E	1	SW NW		39.0	01	IRRIGATION	(31) CASSIA
13S	21E	1	SE NW		38.0	01	IRRIGATION	(31) CASSIA
13S	21E	25	NE SE		20.0	01	IRRIGATION	(31) CASSIA
13S	21E	25	NW SE		20.0	01	IRRIGATION	(31) CASSIA
13S	21E	25	SW SE		20.0	01	IRRIGATION	(31) CASSIA
13S	21E	25	SE SE		20.0	01	IRRIGATION	(31) CASSIA
13S	21E	36	NE NW		39.0	01	IRRIGATION	(31) CASSIA
13S	21E	36	NW NW		38.0	01	IRRIGATION	(31) CASSIA
13S	21E	36	SW NW		37.0	01	IRRIGATION	(31) CASSIA
13S	21E	36	SE NW		37.0	01	IRRIGATION	(31) CASSIA
13S	22E	1	NW NW	4	40.0	01	IRRIGATION	(31) CASSIA
13S	22E	1	SW NW		40.0	01	IRRIGATION	(31) CASSIA
13S	22E	1	NW SW		40.0	01	IRRIGATION	(31) CASSIA
13S	22E	1	SW SW		40.0	01	IRRIGATION	(31) CASSIA
13S	22E	1	SE SW		40.0	01	IRRIGATION	(31) CASSIA
13S	22E	2	NE SE		40.0	01	IRRIGATION	(31) CASSIA
13S	22E	2	NW SE		40.0	01	IRRIGATION	(31) CASSIA
13S	22E	2	SW SE		40.0	01	IRRIGATION	(31) CASSIA
13S	22E	2	SE SE		40.0	01	IRRIGATION	(31) CASSIA
13S	22E	2	NE NE	1	38.0	01	IRRIGATION	(31) CASSIA
13S	22E	3	NW NE	2	40.0	01	IRRIGATION	(31) CASSIA
13S	22E	3	SW NE		40.0	01	IRRIGATION	(31) CASSIA
13S	22E	3	SE NE		40.0	01	IRRIGATION	(31) CASSIA
13S	22E	3	NE NW		40.0	01	IRRIGATION	(31) CASSIA
13S	22E	3	NW NW		40.0	01	IRRIGATION	(31) CASSIA
13S	22E	3	SW NW		40.0	01	IRRIGATION	(31) CASSIA
13S	22E	3	SE NW		40.0	01	IRRIGATION	(31) CASSIA
13S	22E	3	NW NW	4	38.0	01	IRRIGATION	(31) CASSIA
13S	22E	3	SW NW		40.0	01	IRRIGATION	(31) CASSIA
13S	22E	3	NW SW		37.0	01	IRRIGATION	(31) CASSIA
13S	22E	3	SW SW		36.0	01	IRRIGATION	(31) CASSIA
13S	22E	3	SE SW		40.0	01	IRRIGATION	(31) CASSIA
13S	22E	3	NW SE		39.0	01	IRRIGATION	(31) CASSIA
13S	22E	3	SW SE		40.0	01	IRRIGATION	(31) CASSIA
13S	22E	3	SE SE		39.0	01	IRRIGATION	(31) CASSIA
13S	22E	4	NE NE	1	31.0	01	IRRIGATION	(31) CASSIA

UNRECORDED  
 MAR 20 1993

Water right number - A45-12457

Prefix Translation: ADJUDICATION CLAIM

Twn	Rng	Sec	Tract	Lot	Acres	Code	Description	County
13S	22E	4	NW NE	2	31.0	01	IRRIGATION	(31) CASSIA
13S	22E	4	SW NE		31.0	01	IRRIGATION	(31) CASSIA
13S	22E	4	SE NE		31.0	01	IRRIGATION	(31) CASSIA
13S	22E	4	NE NW	3	40.0	01	IRRIGATION	(31) CASSIA
13S	22E	4	NW NW		39.0	01	IRRIGATION	(31) CASSIA
13S	22E	4	SW NW		39.0	01	IRRIGATION	(31) CASSIA
13S	22E	4	SE NW		40.0	01	IRRIGATION	(31) CASSIA
13S	22E	4	NE SW		40.0	01	IRRIGATION	(31) CASSIA
13S	22E	4	NW SW		39.0	01	IRRIGATION	(31) CASSIA
13S	22E	4	SE SW		40.0	01	IRRIGATION	(31) CASSIA
13S	22E	6	NE SE		32.0	01	IRRIGATION	(31) CASSIA
13S	22E	6	NW SE		39.0	01	IRRIGATION	(31) CASSIA
13S	22E	6	SW SE		40.0	01	IRRIGATION	(31) CASSIA
13S	22E	6	SE SE		38.0	01	IRRIGATION	(31) CASSIA
13S	22E	7	NE NE		39.0	01	IRRIGATION	(31) CASSIA
13S	22E	4	NW NE	1	36.0	01	IRRIGATION	(31) CASSIA
13S	22E	6	NE NE		36.0	01	IRRIGATION	(31) CASSIA
13S	22E	6	NW NE		39.0	01	IRRIGATION	(31) CASSIA
13S	22E	6	SE NE		23.0	01	IRRIGATION	(31) CASSIA
13S	22E	6	NE NW		40.0	01	IRRIGATION	(31) CASSIA
13S	22E	6	NW NW		40.0	01	IRRIGATION	(31) CASSIA
13S	22E	6	SW NW		39.0	01	IRRIGATION	(31) CASSIA
13S	22E	6	SE NW		40.0	01	IRRIGATION	(31) CASSIA
13S	22E	6	NE SW		40.0	01	IRRIGATION	(31) CASSIA
13S	22E	6	NW SW		40.0	01	IRRIGATION	(31) CASSIA
13S	22E	6	SE SW		40.0	01	IRRIGATION	(31) CASSIA
13S	22E	6	NE SE		32.0	01	IRRIGATION	(31) CASSIA
13S	22E	6	NW SE		39.0	01	IRRIGATION	(31) CASSIA
13S	22E	6	SW SE		40.0	01	IRRIGATION	(31) CASSIA
13S	22E	6	SE SE		38.0	01	IRRIGATION	(31) CASSIA
13S	22E	7	NE NE		39.0	01	IRRIGATION	(31) CASSIA

UNOFFICIAL  
 MAR 20 1999



Water right number - A45-12457

Prefix Translation: ADJUDICATION CLAIM

Twn	Rng	Sec	Tract	Lot	Acres	Place of Use	Code	Description	County
13S	22E	10	SE NW		39.0		01	IRRIGATION	(31) CASSIA
13S	22E	10	NE SW		40.0		01	IRRIGATION	(31) CASSIA
13S	22E	10	NW SW		40.0		01	IRRIGATION	(31) CASSIA
13S	22E	10	SW SW		40.0		01	IRRIGATION	(31) CASSIA
13S	22E	10	SE SW		40.0		01	IRRIGATION	(31) CASSIA
13S	22E	10	NE SE		40.0		01	IRRIGATION	(31) CASSIA
13S	22E	10	NW SE		33.0		01	IRRIGATION	(31) CASSIA
13S	22E	10	SW SE		38.0		01	IRRIGATION	(31) CASSIA
13S	22E	10	SE SE		20.0		01	IRRIGATION	(31) CASSIA
13S	22E	11	NE NE		30.0		01	IRRIGATION	(31) CASSIA
13S	22E	11	NW NE		40.0		01	IRRIGATION	(31) CASSIA
13S	22E	11	SW NE		20.0		01	IRRIGATION	(31) CASSIA
13S	22E	11	SE NE		40.0		01	IRRIGATION	(31) CASSIA
13S	22E	11	NW NW		40.0		01	IRRIGATION	(31) CASSIA
13S	22E	11	SW NW		40.0		01	IRRIGATION	(31) CASSIA
13S	22E	11	SE NW		31.0		01	IRRIGATION	(31) CASSIA
13S	22E	11	NE SW		25.0		01	IRRIGATION	(31) CASSIA
13S	22E	11	NW SW		35.0		01	IRRIGATION	(31) CASSIA
13S	22E	11	SE SW		15.0		01	IRRIGATION	(31) CASSIA
13S	22E	11	NW SW		24.0		01	IRRIGATION	(31) CASSIA
13S	22E	11	SW SW		37.0		01	IRRIGATION	(31) CASSIA
13S	22E	11	SE SW		40.0		01	IRRIGATION	(31) CASSIA
13S	22E	11	NW SE		26.0		01	IRRIGATION	(31) CASSIA
13S	22E	11	SW SE		40.0		01	IRRIGATION	(31) CASSIA
13S	22E	11	SE SE		40.0		01	IRRIGATION	(31) CASSIA
13S	22E	11	NW SE		40.0		01	IRRIGATION	(31) CASSIA
13S	22E	12	SW SW		40.0		01	IRRIGATION	(31) CASSIA
13S	22E	12	SE SW		40.0		01	IRRIGATION	(31) CASSIA
13S	22E	14	NW NW		40.0		01	IRRIGATION	(31) CASSIA
13S	22E	14	SW NW		40.0		01	IRRIGATION	(31) CASSIA
13S	22E	14	SE NW		40.0		01	IRRIGATION	(31) CASSIA
13S	22E	14	NW NE		40.0		01	IRRIGATION	(31) CASSIA
13S	22E	15	SW NE		40.0		01	IRRIGATION	(31) CASSIA
13S	22E	15	SE NE		38.0		01	IRRIGATION	(31) CASSIA
13S	22E	15	NW NE		40.0		01	IRRIGATION	(31) CASSIA
13S	22E	15	SW NE		40.0		01	IRRIGATION	(31) CASSIA
13S	22E	15	SE NE		32.0		01	IRRIGATION	(31) CASSIA
13S	22E	15	NW NW		34.0		01	IRRIGATION	(31) CASSIA
13S	22E	15	SW NW		34.0		01	IRRIGATION	(31) CASSIA
13S	22E	15	SE NW		35.0		01	IRRIGATION	(31) CASSIA
13S	22E	15	NW SW		35.0		01	IRRIGATION	(31) CASSIA
13S	22E	15	SW SW		34.0		01	IRRIGATION	(31) CASSIA
13S	22E	15	SE SW		34.0		01	IRRIGATION	(31) CASSIA
13S	22E	15	NW SE		32.0		01	IRRIGATION	(31) CASSIA
13S	22E	15	SW SE		31.0		01	IRRIGATION	(31) CASSIA
13S	22E	15	SE SE		32.0		01	IRRIGATION	(31) CASSIA
13S	22E	16	NE NE		38.0		01	IRRIGATION	(31) CASSIA
13S	22E	16	NW NE		38.0		01	IRRIGATION	(31) CASSIA

MAR 20 1993  
 MICROFILMED

Water right number - A45-12457

Prefix Translation: ADJUDICATION CLAIM

Twn	Rng	Sec	Tract	Lot	Acres	Place of Use	Code	Description	County
13S	22E	16	SW NE		38.0		01	IRRIGATION	(31) CASSIA
13S	22E	16	SE NE		38.0		01	IRRIGATION	(31) CASSIA
13S	22E	16	NE NW		32.0		01	IRRIGATION	(31) CASSIA
13S	22E	16	NW NW		36.0		01	IRRIGATION	(31) CASSIA
13S	22E	16	SW NW		31.0		01	IRRIGATION	(31) CASSIA
13S	22E	16	SE NW		40.0		01	IRRIGATION	(31) CASSIA
13S	22E	16	NE SW		38.0		01	IRRIGATION	(31) CASSIA
13S	22E	16	NW SW		38.0		01	IRRIGATION	(31) CASSIA
13S	22E	16	SW SW		38.0		01	IRRIGATION	(31) CASSIA
13S	22E	16	SE SW		38.0		01	IRRIGATION	(31) CASSIA
13S	22E	16	NE SE		38.0		01	IRRIGATION	(31) CASSIA
13S	22E	16	NW SE		37.0		01	IRRIGATION	(31) CASSIA
13S	22E	17	NW NW		38.0		01	IRRIGATION	(31) CASSIA
13S	22E	17	SW NW		20.0		01	IRRIGATION	(31) CASSIA
13S	22E	17	SE NW		30.0		01	IRRIGATION	(31) CASSIA
13S	22E	17	NW SW		39.0		01	IRRIGATION	(31) CASSIA
13S	22E	17	SW SW		26.0		01	IRRIGATION	(31) CASSIA
13S	22E	17	SE SW		38.0		01	IRRIGATION	(31) CASSIA
13S	22E	17	NE SE		40.0		01	IRRIGATION	(31) CASSIA
13S	22E	17	NW SE		37.0		01	IRRIGATION	(31) CASSIA
13S	22E	17	SW SE		38.0		01	IRRIGATION	(31) CASSIA
13S	22E	17	SE SE		40.0		01	IRRIGATION	(31) CASSIA
13S	22E	18	NE NE		38.0		01	IRRIGATION	(31) CASSIA
13S	22E	18	NW NE		40.0		01	IRRIGATION	(31) CASSIA
13S	22E	18	SW NE		40.0		01	IRRIGATION	(31) CASSIA
13S	22E	18	SE NE		38.0		01	IRRIGATION	(31) CASSIA
13S	22E	18	NE NW		40.0		01	IRRIGATION	(31) CASSIA
13S	22E	18	NW NW		40.0		01	IRRIGATION	(31) CASSIA
13S	22E	18	SW NW		40.0		01	IRRIGATION	(31) CASSIA
13S	22E	18	SE NW		40.0		01	IRRIGATION	(31) CASSIA
13S	22E	18	NE SW		40.0		01	IRRIGATION	(31) CASSIA
13S	22E	18	NW SW		36.0		01	IRRIGATION	(31) CASSIA
13S	22E	18	SW SW		32.0		01	IRRIGATION	(31) CASSIA
13S	22E	18	SE SW		31.0		01	IRRIGATION	(31) CASSIA
13S	22E	18	NE SE		39.0		01	IRRIGATION	(31) CASSIA
13S	22E	18	NW SE		39.0		01	IRRIGATION	(31) CASSIA
13S	22E	18	SW SE		31.0		01	IRRIGATION	(31) CASSIA
13S	22E	18	SE SE		39.0		01	IRRIGATION	(31) CASSIA
13S	22E	19	NE NE		39.0		01	IRRIGATION	(31) CASSIA
13S	22E	19	NW NE		31.0		01	IRRIGATION	(31) CASSIA

MAR 20 1993  
MICROFILMED





Water right number - A45-12457

Prefix Translation: ADJUDICATION CLAIM

Twn	Rng	Sec	Tract	Lot	Acres	Place of Use	Code	Description	County
135	22E	29	SW NW		40.0		01	IRRIGATION	(31) CASSIA
135	22E	29	SE NW		39.0		01	IRRIGATION	(31) CASSIA
135	22E	29	NE SW		39.0		01	IRRIGATION	(31) CASSIA
135	22E	29	NW SW		38.0		01	IRRIGATION	(31) CASSIA
135	22E	29	SW SW		32.0		01	IRRIGATION	(31) CASSIA
135	22E	29	SE SW		40.0		01	IRRIGATION	(31) CASSIA
135	22E	29	NE SE		36.0		01	IRRIGATION	(31) CASSIA
135	22E	29	NW SE		39.0		01	IRRIGATION	(31) CASSIA
135	22E	29	SW SE		38.0		01	IRRIGATION	(31) CASSIA
135	22E	29	SE SE		38.0		01	IRRIGATION	(31) CASSIA
135	22E	30	NE NE		39.0		01	IRRIGATION	(31) CASSIA
135	22E	30	NW NE		40.0		01	IRRIGATION	(31) CASSIA
135	22E	30	SW NE		40.0		01	IRRIGATION	(31) CASSIA
135	22E	30	SE NE		38.0		01	IRRIGATION	(31) CASSIA
135	22E	30	NE NW		40.0		01	IRRIGATION	(31) CASSIA
135	22E	30	NW NW		40.0		01	IRRIGATION	(31) CASSIA
135	22E	30	SW NW		40.0		01	IRRIGATION	(31) CASSIA
135	22E	30	SE NW		40.0		01	IRRIGATION	(31) CASSIA
135	22E	30	NW SW		37.0		01	IRRIGATION	(31) CASSIA
135	22E	30	SW SW		40.0		01	IRRIGATION	(31) CASSIA
135	22E	30	SE SW		38.0		01	IRRIGATION	(31) CASSIA
135	22E	30	NE SE		40.0		01	IRRIGATION	(31) CASSIA
135	22E	30	SW SE		38.0		01	IRRIGATION	(31) CASSIA
135	22E	30	SE SE		35.0		01	IRRIGATION	(31) CASSIA
135	22E	31	NE NE		30.0		01	IRRIGATION	(31) CASSIA
135	22E	31	NW NE		40.0		01	IRRIGATION	(31) CASSIA
135	22E	31	SW NE		40.0		01	IRRIGATION	(31) CASSIA
135	22E	31	SE NE		40.0		01	IRRIGATION	(31) CASSIA
135	22E	31	NE NW		40.0		01	IRRIGATION	(31) CASSIA
135	22E	31	SE NW		40.0		01	IRRIGATION	(31) CASSIA
135	22E	31	NW SE		40.0		01	IRRIGATION	(31) CASSIA
135	22E	31	SW SE		20.0		01	IRRIGATION	(31) CASSIA
135	22E	31	SE SE		36.0		01	IRRIGATION	(31) CASSIA
135	22E	32	NW NE		11.0		01	IRRIGATION	(31) CASSIA
135	22E	32	SW NE		40.0		01	IRRIGATION	(31) CASSIA
135	22E	32	SE NE		30.0		01	IRRIGATION	(31) CASSIA
135	22E	32	NW NW		40.0		01	IRRIGATION	(31) CASSIA
135	22E	32	SW NW		37.0		01	IRRIGATION	(31) CASSIA
135	22E	32	SE NW		40.0		01	IRRIGATION	(31) CASSIA
135	22E	32	NW SW		36.0		01	IRRIGATION	(31) CASSIA
135	22E	32	SW SW		36.0		01	IRRIGATION	(31) CASSIA
135	22E	32	SE SW		37.0		01	IRRIGATION	(31) CASSIA

MAR 20 1993  
MICROFILMED

Water right number - A45-12457

Prefix Translation: ADJUDICATION CLAIM

Twn	Rng	Sec	Tract	Lot	Acres	Place of Use	Code	Description	County
13S	22E	32	NE SE		38.0		01	IRRIGATION	(31) CASSIA
13S	22E	32	NW SE		40.0		01	IRRIGATION	(31) CASSIA
13S	22E	32	SW SE		40.0		01	IRRIGATION	(31) CASSIA
13S	22E	33	SE SE		14.0		01	IRRIGATION	(31) CASSIA
13S	22E	33	NE NE		40.0		01	IRRIGATION	(31) CASSIA
13S	22E	33	NW NE		31.0		01	IRRIGATION	(31) CASSIA
13S	22E	33	SW NE		37.0		01	IRRIGATION	(31) CASSIA
13S	22E	33	SE NE		39.0		01	IRRIGATION	(31) CASSIA
13S	22E	33	NE NW		40.0		01	IRRIGATION	(31) CASSIA
13S	22E	33	NW NW		39.0		01	IRRIGATION	(31) CASSIA
13S	22E	33	SW NW		34.0		01	IRRIGATION	(31) CASSIA
13S	22E	33	SE NW		38.0		01	IRRIGATION	(31) CASSIA
13S	22E	33	NE SW		32.0		01	IRRIGATION	(31) CASSIA
13S	22E	33	NW SW		34.0		01	IRRIGATION	(31) CASSIA
13S	22E	33	SW SW		10.0		01	IRRIGATION	(31) CASSIA
13S	22E	33	NE SE		38.0		01	IRRIGATION	(31) CASSIA
13S	22E	33	NW SE		32.0		01	IRRIGATION	(31) CASSIA
13S	22E	33	SW SE		4.0		01	IRRIGATION	(31) CASSIA
13S	22E	33	SE SE		4.0		01	IRRIGATION	(31) CASSIA
13S	22E	34	NE NE		3.0		01	IRRIGATION	(31) CASSIA
13S	22E	34	NE NW		34.0		01	IRRIGATION	(31) CASSIA
13S	22E	34	NW NW		37.0		01	IRRIGATION	(31) CASSIA
13S	22E	34	SW NW		30.0		01	IRRIGATION	(31) CASSIA
13S	22E	34	SE NW		36.0		01	IRRIGATION	(31) CASSIA
13S	22E	34	NW SW		3.0		01	IRRIGATION	(31) CASSIA
13S	22E	34	SW SW		20.0		01	IRRIGATION	(31) CASSIA
14S	22E	3	NW NW		16.0		01	IRRIGATION	(31) CASSIA
14S	22E	4	NE NE		5.0		01	IRRIGATION	(31) CASSIA
14S	22E	4	NW NE		10.0		01	IRRIGATION	(31) CASSIA
14S	22E	4	SE NE		5.0		01	IRRIGATION	(31) CASSIA
14S	22E	4	NE NW		17.0		01	IRRIGATION	(31) CASSIA
14S	22E	4	NW NW		24.0		01	IRRIGATION	(31) CASSIA
14S	22E	4	SW NW		32.0		01	IRRIGATION	(31) CASSIA
14S	22E	4	SE NW		29.0		01	IRRIGATION	(31) CASSIA
14S	22E	4	NE SW		7.0		01	IRRIGATION	(31) CASSIA
14S	22E	4	NW SW		28.0		01	IRRIGATION	(31) CASSIA
14S	22E	5	NE NE		16.0		01	IRRIGATION	(31) CASSIA
14S	22E	5	NW NE		33.0		01	IRRIGATION	(31) CASSIA
14S	22E	5	SW NE		40.0		01	IRRIGATION	(31) CASSIA
14S	22E	5	SE NE		35.0		01	IRRIGATION	(31) CASSIA
14S	22E	5	NW NW		38.0		01	IRRIGATION	(31) CASSIA
14S	22E	5	SW NW		35.0		01	IRRIGATION	(31) CASSIA
14S	22E	5	SE NW		37.0		01	IRRIGATION	(31) CASSIA
14S	22E	5	NE SW		40.0		01	IRRIGATION	(31) CASSIA
14S	22E	5	NW SW		40.0		01	IRRIGATION	(31) CASSIA
14S	22E	5	SW SW		37.0		01	IRRIGATION	(31) CASSIA
14S	22E	5	SE SW		37.0		01	IRRIGATION	(31) CASSIA

MICROFILMED  
MAR 20 1993

Water right number - A45-12457

Prefix Translation: ADJUDICATION CLAIM

Twn	Rng	Sec	Tract	Lot	Acres	Place of Use Code	Description	County
14S	22E	5	NE SE		31.0	01	IRRIGATION	(31) CASSIA
14S	22E	5	NW SE		37.0	01	IRRIGATION	(31) CASSIA
14S	22E	5	SW SE		37.0	01	IRRIGATION	(31) CASSIA
14S	22E	5	SE SE		34.0	01	IRRIGATION	(31) CASSIA
14S	22E	6	NE NE	1	33.0	01	IRRIGATION	(31) CASSIA
14S	22E	6	NW NE	2	4.0	01	IRRIGATION	(31) CASSIA
14S	22E	6	SE NE		24.0	01	IRRIGATION	(31) CASSIA
14S	22E	6	NE SE		15.0	01	IRRIGATION	(31) CASSIA
14S	22E	7	SE NE		2.0	01	IRRIGATION	(31) CASSIA
14S	22E	7	NE SE		10.0	01	IRRIGATION	(31) CASSIA
14S	22E	7	SE SE		8.0	01	IRRIGATION	(31) CASSIA
14S	22E	8	NE NE		8.0	01	IRRIGATION	(31) CASSIA
14S	22E	8	NW NE		38.0	01	IRRIGATION	(31) CASSIA
14S	22E	8	SW NE		39.0	01	IRRIGATION	(31) CASSIA
14S	22E	8	SE NE		6.0	01	IRRIGATION	(31) CASSIA
14S	22E	8	NE NW		32.0	01	IRRIGATION	(31) CASSIA
14S	22E	8	NW NW		40.0	01	IRRIGATION	(31) CASSIA
14S	22E	8	SE NW		37.0	01	IRRIGATION	(31) CASSIA
14S	22E	8	NE SW		36.0	01	IRRIGATION	(31) CASSIA
14S	22E	8	NW SW		40.0	01	IRRIGATION	(31) CASSIA
14S	22E	8	SW SW		36.0	01	IRRIGATION	(31) CASSIA
14S	22E	8	SE SW		35.0	01	IRRIGATION	(31) CASSIA
14S	22E	8	NE SE		2.0	01	IRRIGATION	(31) CASSIA
14S	22E	8	NW SE		37.0	01	IRRIGATION	(31) CASSIA
14S	22E	8	SW SE		20.0	01	IRRIGATION	(31) CASSIA
14S	22E	17	NE NW		23.0	01	IRRIGATION	(31) CASSIA
14S	22E	17	NW NW		32.0	01	IRRIGATION	(31) CASSIA
14S	22E	17	SW NW		12.0	01	IRRIGATION	(31) CASSIA
14S	22E	17	SE NW		12.0	01	IRRIGATION	(31) CASSIA
14S	22E	17	NE SW		13.0	01	IRRIGATION	(31) CASSIA
14S	22E	17	NW SW		5.0	01	IRRIGATION	(31) CASSIA
14S	22E	18	NE NE		2.0	01	IRRIGATION	(31) CASSIA

Total Acres: 24820.0

+ - - Diversion Means - (SEE REMARKS)  
 + - - Non-Irrigation Use - NONE  
 + - - Other Rights for Same Use - SEE REMARKS

Remarks: SYSTEM DESCRIPTION: THE CANAL CO. OWNS AND OPERATES OAKLEY RESERVOIR & THE CANAL SYSTEM. OAKLEY RESERVOIR STORES APPROX. 75,000 ACRE FEET OF WATER BEHIND OAKLEY DAM WHICH IS AN EARTHEN DAM WITH CONCRETE CORE. THE DAM IS APPROX. 1100' LONG, 150'

MAR 20 1998  
 UNCHANGED

Water right number - A45-12457

Prefix Translation: ADJUDICATION CLAIM

..... Remarks .....

HIGH, 750' WIDE AT THE BASE, AND 16' WIDE AT THE TOP. THE OUTLET WORKS CONSIST OF A 73" STEEL LINED OUTLET TUNNEL THRU THE RIGHT ABUTMENT WHICH DELIVERS TO THE MAIN CANAL. A SPILLWAY ON THE LEFT ABUTMENT IS NOT USED. THE HIGHLINE DIVERSION FROM THE MAIN CANAL IS APPROX. 250 YDS. BELOW THE OUTLET FROM THE DAM. THE MAXIMUM DELIVERY INTO THE HIGHLINE CANAL IS 4.0 CFS. THE MAIN CANAL SPLITS INTO THE EAST AND WEST CANALS APPROX. 1/4 MILE BELOW THE DAM. THE EAST CANAL HAS A CAPACITY OF 160 CFS AND THE WEST CANAL HAS A CAPACITY OF 160 CFS. BOTH OF THESE MAIN DELIVERY CANALS SERVICE THE LANDS VIA NUMEROUS LATERALS AND DITCHES. THESE CANALS AND DITCHES INTERCEPT COTTONWOOD AND LITTLE COTTONWOOD CREEKS AND UTILIZE THESE WATERS FOR DELIVERY IN THE SYSTEM. THE GOOSE CREEK DRAINAGE BELOW THE DAM HAS BEEN FARMED OVER AND PRESENTLY NO DIRECT CHANNEL EXISTS BELOW THE DAM TO THE SNAKE RIVER. ( NOTE THAT IN 1984 A TEMPORARY CHANNEL WAS CONSTRUCTED TO SAFELY PASS FLOOD WATERS FROM THE DAM TO THE SNAKE RIVER BUT PORTIONS OF THIS CHANNEL ON PRIVATE LAND HAVE SINCE BEEN FILLED. THE EMERGENCY CHANNEL CONSTRUCTED TO MURTAUGH LAKE AT THAT SAME TIME STILL EXISTS. )

.....

THE LANDS SERVED BY THE OAKLEY CANAL CO. ARE PRIVATELY OWNED BY THE SHAREHOLDERS OF THE COMPANY. THESE SHAREHOLDERS ALSO HAVE PRIVATELY HELD WATER RIGHTS FROM GROUNDWATER AND OTHER SOURCES WHICH ALSO SUPPLY WATER TO SOME OF THE SAME LANDS SERVED BY THE OAKLEY CANAL CO.

.....

OTHER WATER RIGHTS OF THE OAKLEY CANAL CO. INCLUDE:

A45-00093	A45-00094	A45-00100	A45-00102	A45-00106
A45-00116	A45-00128	A45-00131	A45-00132	A45-00133
A45-04231	A45-04232	A45-04233	A45-04234	A45-02059
A45-02060	A45-02062	A45-02063	A45-02040	

.....

THIS CLAIM IS BASED ON A COMBINATION OF STATUTORY CLAIMS AS FOLLOWS:

45-04233	1.30 CFS
45-04234	1.80 CFS
TOTAL	3.10 CFS

THESE CLAIMS ARE FOR FLOWING ARTESIAN WELLS WHICH RUN YEAR ROUND INTO THE RESERVOIR AND THE WATERS ARE STORED AND USED FOR IRRIG. THROUGHOUT THE CANAL SYSTEM.

..... Old Water Right Numbers Found .....

..... Old Water Right Numbers .....

..... Conditions of Approval found .....

..... No Conditions of Approval found .....

..... Decree Plaintiff .....

..... Decree Defendant .....

..... Decree Date .....

MAR 20 1993  
MICROFILMED



Water Right Number - [REDACTED] Prefix Translation: ADJUDICATION CLAIM Old (D) Number -  
+ - - - - Last Name - - - - + - - - - First Name - - - - + - - - - Address - - - - + - - - -  
\*\*\* C - CURRENT OWNER \*\*\*  
COMBINED RIGHT  
1 -  
2 -  
3 -  
City- X  
Phone - 208-000-0000  
State- ID Zip- 0

\*\*\* 0 - ORIGINAL OWNER \*\*\*  
OAKLEY CANAL CO.

1 -  
2 -  
3 -  
City- OAKLEY  
Phone - 208-000-0000  
State- ID Zip- 83346

+ - - Priority Date - - + + - - - Region - - - + + - - - Stage - - - + + - - - Status - - - +  
01/01/1935 17 SOUTHERN

+ - - - - Source - - - - + - - - - Tributary - - - - + - - - -  
GROUNDWATER  
COMBINED RIGHT

+ - - - - Point of Diversion - - - - + - - - -  
Twn Rng Sec Tract Lot RFlg County

14S 21E 34 NW SW (31) CASSIA

+ - - - - Code Description Period From Period To Water Use Diversion Rate Diversion Volume  
01 - IRRIGATION 01/01 12/31 1.800

+ - - Total Div. Rate - + - - Total Div. Volume - + + - - Total Consumptive Use - + - - KW Usage - +  
1.800 0.0

+ - - - - Place of Use - - - - + - - - -  
Twn Rng Sec Tract Lot Acres Code Description County

Total Acres:

+ - - - - Diversion Means - FLOWING WELL TRIB TO TRAPPER CR.

+ - - - - Non-Irrigation Use -

+ - - - - Other Rights for Same Use -

Remarks - - - - + - - - -  
AC. IRR. = 12,000  
P/U WITHIN THE LANDS OF OAKLEY CANAL CO.  
\*\*\*\*\*

MICROFILMED

MAR 10 1993





Water right number - A45-04234

Prefix Translation: ADJUDICATION CLAIM

Remarks - - - - -  
THIS RIGHT IS COMBINED WITH 45-04233 INTO CLAIM A45-12457.  
ADM 1/19/93.

+ - - - - No Old Water Right Numbers Found

- - - - - Old Water Right Numbers

+ - - - - Decree Plaintiff - - - +

- - - - - Conditions of Approval

+ - - Decree Date - +  
00/00/0000

+ - - - - Decree Defendant - - - +

- - - - - Comments - - - - -  
No Comments Found

+ - - Audit Fields - - - +  
00/00/00

- - - - - Adjudication Rights Dates and Flags Area

Court Report Filing	- 00/00/0000	Field Inspection Made	- 00/00/0000	Civil Case Number	- 39576
Objection Filed Date	- 00/00/0000	Field Inspection Flag	-	Old Case Number	-
Response Filed Date	- 00/00/0000	Verified Date	- 00/00/0000	Old Judicial District	-
Claim Received Date	- 01/19/1993	Last Amended Date	- 00/00/0000	Temporary Right	- P
		Receipt Number	- X777777	Water District	-
		POU Ownership Flag	- Y	Federal/State Indicator	- S
		Name Connector	-	Presumption Flag	-
				Notice of Error Flag	-

MICROFILMED  
MAR 20 1993

Water Right Number - A45-04233      Prefix Translation:      ADJUDICATION CLAIM      Old (D) Number -  
+ - - - - Last Name - - - - +      + - First Name - - - +      + - - - - Address - - - - - +  
\*\*\* C - CURRENT OWNER \*\*\*  
RENUMBERED A45-12457

\*\*\* O - ORIGINAL OWNER \*\*\*  
OAKLEY CANAL CO.

1 -  
2 -  
3 -  
City- X  
Phone - 208-000-0000      State- ID Zip- 0  
1 - P.O. BOX 207  
2 -  
3 -  
City- OAKLEY      State- ID Zip- 83346  
Phone - 208-862-3356

+ - - Priority Date - - +      + - - Region - - - +      + - - Stage - - - +      + - - Status - - - +  
01/01/1995      17 SOUTHERN           Z - SEE REMARKS

+ - - Source - - - - - +      + - - Tributary - - - - - +  
GROUNDWATER  
RENUMBERED A45-12457

Trn	Rng	Sec	Tract	Lot	RFlg	County	Point of Diversion
14S	21E	34	NW SW			(31) CASSIA	
15S	21E	1	NW NE			(31) CASSIA	
14S	22E	19	SW NE NE		R	(31) CASSIA	

Code	Description	Period From	Water Use Period To	Diversion Rate	Diversion Volume
55	DIVERSION TO STORAGE	01/01	12/31	3.100	
02	IRRIGATION STORAGE	01/01	12/31		75000.00
03	IRRIGATION FROM STORAGE	03/15	11/15		75000.00

+ - Total Div. Rate - +      + - Total Div. Volume - +      + - Total Consumptive Use - +      + - KW Usage - +  
3.100           74460.0

+ - - - - Place of Use - - - - - +  
Trn      Rng      Sec      Tract      Lot      Acres      Code      Description      County  
Total Acres:

- + - - Diversion Means - (SEE REMARKS)
- + - - Non-Irrigation Use - NONE
- + - - Other Rights for Same Use - SEE REMARKS

MICROFILMED  
MAR 20 1993

Water right number - A45-04233

Prefix Translation: ADJUDICATION CLAIM

+ . . . . . Remarks . . . . . +

SYSTEM DESCRIPTION: THE CANAL CO. OWNS AND OPERATES OAKLEY RESERVOIR & THE CANAL SYSTEM. OAKLEY RESERVOIR STORES APPROX. 75,000 ACRE FEET OF WATER BEHIND OAKLEY DAM WHICH IS AN EARTHEN DAM WITH CONCRETE CORE. THE DAM IS APPROX. 1100' LONG, 150' HIGH, 750' WIDE AT THE BASE, AND 16' WIDE AT THE TOP. THE OUTLET WORKS CONSIST OF A 73" STEEL LINED OUTLET TUNNEL THRU THE RIGHT ABUTMENT WHICH DELIVERS TO THE MAIN CANAL. A SPILLWAY ON THE LEFT ABUTMENT IS NOT USED. THE HIGHLINE DIVERSION FROM THE MAIN CANAL IS APPROX. 250 YDS. BELOW THE OUTLET FROM THE DAM. THE MAXIMUM DELIVERY INTO THE HIGHLINE CANAL IS 4.0 CFS. THE MAIN CANAL SPLITS INTO THE EAST AND WEST CANALS APPROX. 1/4 MILE BELOW THE DAM. THE EAST CANAL HAS A CAPACITY OF 160 CFS AND THE WEST CANAL HAS A CAPACITY OF 160 CFS. BOTH OF THESE MAIN DELIVERY CANALS SERVICE THE LANDS VIA NUMEROUS LATERALS AND DITCHES. THESE CANALS AND DITCHES INTERCEPT COTTONWOOD AND LITTLE COTTONWOOD CREEKS AND UTILIZE THESE WATERS FOR DELIVERY IN THE SYSTEM. THE GOOSE CREEK DRAINAGE BELOW THE DAM HAS BEEN FARMED OVER AND PRESENTLY NO DIRECT CHANNEL EXISTS BELOW THE DAM TO THE SNAKE RIVER. ( NOTE THAT IN 1984 A TEMPORARY CHANNEL WAS CONSTRUCTED TO SAFELY PASS FLOOD WATERS FROM THE DAM TO THE SNAKE RIVER BUT PORTIONS OF THIS CHANNEL ON PRIVATE LAND HAVE SINCE BEEN FILLED. THE EMERGENCY CHANNEL CONSTRUCTED TO MURTAUGH LAKE AT THAT SAME TIME STILL EXISTS. )

\*\*\*\*\*

THE LANDS SERVED BY THE OAKLEY CANAL CO. ARE PRIVATELY OWNED BY THE SHAREHOLDERS OF THE COMPANY. THESE SHAREHOLDERS ALSO HAVE PRIVATELY HELD WATER RIGHTS FROM GROUNDWATER AND OTHER SOURCES WHICH ALSO SUPPLY WATER TO SOME OF THE SAME LANDS SERVED BY THE OAKLEY CANAL CO.

\*\*\*\*\*

OTHER WATER RIGHTS OF THE OAKLEY CANAL CO. INCLUDE:

A45-00093	A45-00094	A45-00100	A45-00102	A45-00106
A45-00116	A45-00128	A45-00131	A45-00132	A45-00133
A45-04231	A45-04232	A45-04233	A45-04234	A45-02059
A45-02060	A45-02062	A45-02063	A45-02040	

\*\*\*\*\*

THIS CLAIM IS BASED ON A COMBINATION OF STATUTORY CLAIMS AS FOLLOWS:

A45-04233	1.30 CFS
A45-04234	1.80 CFS

-----

TOTAL 3.10 CFS

THESE CLAIMS ARE FOR FLOWING ARTESIAN WELLS WHICH RUN YEAR ROUND INTO THE RESERVOIR AND THE WATERS ARE STORED AND USED FOR IRRIG. THROUGHOUT THE CANAL SYSTEM.

\*\*\*\*\*

RENUMBERED A45-04233 TO A45-12457.  
ADM 1/19/93

MICROFILMED  
MAR 2 0 1993

Water right number - A45-04233

Prefix Translation: ADJUDICATION CLAIM

+ - - - - Old Water Right Numbers - - - - -  
+ - - - - No Old Water Right Numbers Found - - - - - Old Water Right Numbers - - - - -

+ - - - - Decree Plaintiff - - - + - - - - Decree Defendant - - - + - - - - Decree Date - - +  
00/00/0000

+ - - - - -Comments- - - - -  
No Comments Found

+ - - - - Audit Fields - - - +  
00/00/00

+ - - - - Adjudication Rights Dates and Flags Area - - - - -

Court Report Filing	- 00/00/0000	Field Inspection Made	- 00/00/0000	Civil Case Number	- 39576
Objection Filed Date	- 00/00/0000	Field Inspection Flag	-	Old Case Number	-
Response Filed Date	- 00/00/0000	Verified Date	- 00/00/0000	Old Judicial District	-
Claim Received Date	- 05/30/1989	Last Amended Date	- 00/00/0000	Temporary Right	- P
		Receipt Number	- S009065	Water District	- 45C
		POU Ownership Flag	- N	Federal/State Indicator	- S
		Name Connector	-	Presumption Flag	-
				Notice of Error Flag	-



# DEPARTMENT OF WATER RESOURCES

State of Idaho  
Southern Region, 222 Shoshone St. East, Twin Falls, Idaho 83301 (208) 736-3033

CECIL D. ANDRUS  
Governor

R. KEITH HIGGINSON  
Director

OAKLEY CANAL CO  
PO BOX 207  
OAKLEY ID 83346

RE: Snake River Basin Adjudication (SRBA)  
Notice of Claim ~~445-04233~~  
Identification Number Change

Dear Claimant:

The Identification Number of your Notice of Claim to a Water Right has been changed from ~~445-04233~~ to 445-12457. This change in numbers has been done to better reflect the fact that it is a combination of water rights 45-04233 and 45-04234. This change does not affect your claim in any other way.

Enclosed is a computer-generated copy of your claim with the new Identification Number. Refer to this Identification Number in any future inquiries or correspondence.

Please do not hesitate to contact this office, if you have any questions.

Sincerely,

*Jeanie*  
Jeanie Robertson  
Records Clerk

/jr  
Enclosure:

Copy of Claim A45-12457

MICROFILMED  
MAR 20 1993

Water Right Number [REDACTED] Prefix Translation: ADJUDICATION CLAIM Old (D) Number -  
 + - - - - Last Name - - - - + - - - - First Name - - - - + - - - - Address - - - - + - - - -  
 \*\*\* C - CURRENT OWNER \*\*\*  
 RENUMBERED A45-12457  
 1 -  
 2 -  
 3 -  
 City- X  
 Phone - 208-000-0000  
 State- ID Zip- 0

\*\*\* O - ORIGINAL OWNER \*\*\*  
 OAKLEY CANAL CO.

1 - P.O. BOX 207  
 2 -  
 3 -  
 City- OAKLEY  
 Phone - 208-862-3356

State- ID Zip- 83346

+ - - Priority Date - - + + - - - Region - - - + + - - - Stage - - - + + - - - Status - - - +  
 01/01/1935 17 SOUTHERN

Source - - - - -  
 GROUNDWATER  
 RENUMBERED A45-12457

Twn	Rng	Sec	Tract	Lot	RFlg	County	Point of Diversion	Tributary
14S	21E	34	NW SW			(31) CASSIA		
15S	21E	1	NW NE			(31) CASSIA		
14S	22E	19	SW NE NE	R		(31) CASSIA		

Code	Description	Period From	Water Use Period To	Diversion Rate	Diversion Volume
55	- DIVERSION TO STORAGE	01/01	12/31	3.100	
02	- IRRIGATION STORAGE	01/01	12/31		75000.00
03	- IRRIGATION FROM STORAGE	03/15	11/15		75000.00

+ - - Total Div. Rate - + - - Total Div. Volume - +  
 3.100 + - - Total Consumptive Use - + - - KW Usage - +  
 74460.0

Total Acres:

- + - - Diversion Means - (SEE REMARKS)
- + - - Non-Irrigation Use - NONE
- + - - Other Rights for Same Use - SEE REMARKS

MICROFILMED  
MAR 10 1993

Water right number - A45-04233

Prefix Translation: ADJUDICATION CLAIM

+ . . . . . Remarks . . . . . +

SYSTEM DESCRIPTION: THE CANAL CO. OWNS AND OPERATES OAKLEY RESERVOIR & THE CANAL SYSTEM. OAKLEY RESERVOIR STORES APPROX. 75,000 ACRE FEET OF WATER BEHIND OAKLEY DAM WHICH IS AN EARTHEN DAM WITH CONCRETE CORE. THE DAM IS APPROX. 1100' LONG, 150' HIGH, 750' WIDE AT THE BASE, AND 16' WIDE AT THE TOP. THE OUTLET WORKS CONSIST OF A 73" STEEL LINED OUTLET TUNNEL THRU THE RIGHT ABUTMENT WHICH DELIVERS TO THE MAIN CANAL. A SPILLWAY ON THE LEFT ABUTMENT IS NOT USED. THE HIGHLINE DIVERSION FROM THE MAIN CANAL IS APPROX. 250 YDS. BELOW THE OUTLET FROM THE DAM. THE MAXIMUM DELIVERY INTO THE HIGHLINE CANAL IS 4.0 CFS. THE MAIN CANAL SPLITS INTO THE EAST AND WEST CANALS APPROX. 1/4 MILE BELOW THE DAM. THE EAST CANAL HAS A CAPACITY OF 160 CFS AND THE WEST CANAL HAS A CAPACITY OF 160 CFS. BOTH OF THESE MAIN DELIVERY CANALS SERVICE THE LANDS VIA NUMEROUS LATERALS AND DITCHES. THESE CANALS AND DITCHES INTERCEPT COTTONWOOD AND LITTLE COTTONWOOD CREEKS AND UTILIZE THESE WATERS FOR DELIVERY IN THE SYSTEM. THE GOOSE CREEK DRAINAGE BELOW THE DAM HAS BEEN FARMED OVER AND PRESENTLY NO DIRECT CHANNEL EXISTS BELOW THE DAM TO THE SNAKE RIVER. ( NOTE THAT IN 1984 A TEMPORARY CHANNEL WAS CONSTRUCTED TO SAFELY PASS FLOOD WATERS FROM THE DAM TO THE SNAKE RIVER BUT PORTIONS OF THIS CHANNEL ON PRIVATE LAND HAVE SINCE BEEN FILLED. THE EMERGENCY CHANNEL CONSTRUCTED TO MURTAUGH LAKE AT THAT SAME TIME STILL EXISTS. )

\*\*\*\*\*

THE LANDS SERVED BY THE OAKLEY CANAL CO. ARE PRIVATELY OWNED BY THE SHAREHOLDERS OF THE COMPANY. THESE SHAREHOLDERS ALSO HAVE PRIVATELY HELD WATER RIGHTS FROM GROUNDWATER AND OTHER SOURCES WHICH ALSO SUPPLY WATER TO SOME OF THE SAME LANDS SERVED BY THE OAKLEY CANAL CO.

\*\*\*\*\*

OTHER WATER RIGHTS OF THE OAKLEY CANAL CO. INCLUDE:

A45-00093	A45-00094	A45-00100	A45-00102	A45-00106
A45-00116	A45-00128	A45-00131	A45-00132	A45-00133
A45-04231	A45-04232	A45-04233	A45-04234	A45-02059
A45-02060	A45-02062	A45-02063	A45-02040	

\*\*\*\*\*

THIS CLAIM IS BASED ON A COMBINATION OF STATUTORY CLAIMS AS FOLLOWS:

A45-04233	1.30 CFS
A45-04234	1.80 CFS

-----

TOTAL 3.10 CFS

THESE CLAIMS ARE FOR FLOWING ARTESIAN WELLS WHICH RUN YEAR ROUND INTO THE RESERVOIR AND THE WATERS ARE STORED AND USED FOR IRRIG. THROUGHOUT THE CANAL SYSTEM.

\*\*\*\*\*

RENUMBERED A45-04233 TO A45-12457.

ADM 1/19/93

MICROFILMED  
MAR 10 1993

Water right number - A45-04233      Prefix Translation: ADJUDICATION CLAIM

+ - - - - Old Water Right Numbers - - - - -  
+ - - - - No Old Water Right Numbers Found - - - - - Old Water Right Numbers - - - - -

+ - - - - Conditions of Approval - - - - -  
+ - - - - No Conditions of Approval found. - - - - -

+ - - - - Decree Plaintiff - - - +      + - - - - Decree Defendant - - - +      + - - Decree Date - +  
00/00/0000

+ - - - - Comments - - - - -  
+ - - - - No Comments Found - - - - -

+ - - Audit Fields - - +  
01/19/93 MERRITT

+ - - - - Adjudication Rights Dates and Flags Area - - - - -

Court Report Filing	- 00/00/0000	Field Inspection Made	- 00/00/0000	Civil Case Number	- 39576
Objection Filed Date	- 00/00/0000	Field Inspection Flag	-	Old Case Number	-
Response Filed Date	- 00/00/0000	Verified Date	- 00/00/0000	Old Judicial District	-
Claim Received Date	- 05/30/1989	Last Amended Date	- 00/00/0000	Temporary Right	- P
		Receipt Number	- S009065	Water District	- 45C
		POU Ownership Flag	- N	Federal/State Indicator	- S
		Name Connector	-	Presumption Flag	-
				Notice of Error Flag	-

MICROFILMED  
MAR 10 1993



State of Idaho

DEPARTMENT OF WATER RESOURCES

Southern Region, 222 Shoshone St. East, Twin Falls, Idaho 83301 (208) 736-3033

CECIL D. ANDRUS  
Governor

25-Jan-1993

R. KEITH HIGGINSON  
Director

A45-04233  
OAKLEY CANAL CO.  
P.O. BOX 207  
OAKLEY

ID 83346

RE: Evidence of Priority

**\*RESPONSE DEADLINE\***

**APRIL 1, 1993**

**\*\*\*\*\***

Dear Claimant:

The Notice of Claim identified with the number shown above your name on the mailing label has been filed in the Snake River Basin Adjudication (SRBA). The Notice indicates your water usage is based on "Beneficial Use" or a "Statutory Claim". Water rights of this type are established by the historical use of water, dating back to when water was first used for the purpose claimed. The date of first use, known as the priority date, has not been confirmed by a License, Decree or Permit. The Department will at a later date conduct reviews &/or field exams for the claims in your area. Since the priority date of a beneficial use water right can not be confirmed by field examination, proof must be provided supporting the priority date you have claimed.

Please find enclosed a computer printout of your Notice and the pamphlet entitled "Evidence of Priority". The pamphlet describes the types of evidence required and suggests which documents will fulfill this requirement.

**SPECIAL NOTE:** The Department will not recommend the Notice be decreed by the court as claimed if no evidence of a priority date is submitted. It will be to your advantage to provide clear and convincing evidence. If you choose to submit statements from individuals as evidence, the statement must be in the form of a notarized affidavit.

Please submit the required evidence supporting the priority date by April 1, 1993, referencing all documents with the corresponding Notice number. If you have any questions not covered by this letter or the enclosed pamphlet, please contact this office.

Respectfully submitted,

Allen Merritt, P.E.  
Water Rights Supervisor

Enclosures

**MICROFILMED**

**MAR 10 1993**