



## **Director's Report and Objections**

The Director of the Idaho Department of Water Resources filed his *Director's Report, Part I, for Reporting Area 3 (Basin 36)* on November 2, 1992. The Director recommended that claims 36-02080, 36-15127, 36-15192, 36-15193, 36-15194, 36-15195 and 36-15196 be decreed to the BOR for a combined total of 1,100 cfs to irrigate 66,305.4 acres.

A&B filed *Objections* on April 27, 1993, objecting to name and address, remarks and other. The BOR filed its *Objections* on April 30, 1993, objecting to remarks.

## **Amended Director's Report, Objections and Response**

On September 19, 1997, IDWR filed its *Amended Director's Report Pursuant to July 11, 1997 Court Order, Reporting Area 3, IDWR Basin 36*. The *Report* recommended A&B's enlargement claims (36-15127, 36-15193, 36-15194, 36-15195 and 36-15196) to the BOR with the following remark:

This water right is subordinate to all water rights with a priority date earlier than April 12, 1994, that are not decreed as enlargements pursuant to section 42-1426, Idaho Code. As between water rights decreed as enlargements pursuant to section 42-1426, Idaho Code, the earlier priority right as the superior right.

A&B and the BOR both filed *Objections* on October 16, 1997. The Magic Valley Ground Water District, *et al.*, (Ground Water Districts) filed a *Joint Response* in support of the recommended subordination remark on October 31, 1997.

## **Amended Claims and Recommendations**

On April 9, 1998, the BOR and A&B were granted leave to file amended notices of claims in subcases 36-15127, 36-15193, 36-15194, 36-15195 and 36-15196. On August 21, 1998, the Director recommended these 5 claims to the BOR and split each into parts "A" (beneficial use) and "B" (enlargements under I.C. § 42-1426). For the "B" claims, the Director included the subordination remark.

## **2<sup>nd</sup> Objections and Responses**

A&B filed *Objections* on October 13, 1998, and the BOR filed *Objections* on October 14, 1998. The Ground Water Districts again filed responses in support of the recommended subordination remark on October 30, 1998.

## **Summary Judgment**

The Ground Water Districts filed a *Motion for Partial Summary Judgment* on January 24, 2001. On March 26, 2001, the Special Master entered an *Order Granting Respondents' Motion*

*for Partial Summary Judgment* holding that the source of water for the “B” claims is groundwater, the provisions of I.C. § 42-1426 apply and the priority dates should be when the water was first put to beneficial use, subject to IDWR’s recommended subordination remark.

### **Standard Forms 5**

On July 29, 2002, the parties and IDWR filed *Stipulations to Resolve Objections and Standard Forms 5* agreeing the water rights should be decreed to the BOR with a remark concerning A&B’s contract with the BOR for irrigation of a combined total of 66,686.2 acres. The place of use was described as “within the boundary of A&B Irrigation District service area, pursuant to section 43-323, Idaho Code.” In the *Stipulation*, the parties reserved their rights to challenge and appeal the Special Master’s *Order Granting Respondents’ Motion for Partial Summary Judgment*.


### **CONCLUSIONS OF LAW**

The United States of America, Bureau of Reclamation is entitled to partial decrees for water rights 36-02080, 36-15127A, 36-15127B, 36-15192, 36-15193A, 36-15193B, 36-15194A, 36-15194B, 36-15195A, 36-15195B, 36-15196A and 36-15196B as described in the *SF-5’s* and the attached *Special Master Recommendations for Partial Decrees for Water Rights 36-02080, 36-15127A, 36-15127B, 36-15192, 36-15193A, 36-15193B, 36-15194A, 36-15194B, 36-15195A, 36-15195B, 36-15196A and 36-15196B*.

### **RECOMMENDATION**

THEREFORE, IT IS RECOMMENDED that claims 36-15127, 36-15193, 36-15194, 36-15195 and 36-15196 **not** be adjudicated as water rights, the claims having been split into “A” and “B.”

DATED September 9, 2002.

  
\_\_\_\_\_  
TERRENCE A. DOLAN  
Special Master  
Snake River Basin Adjudication

CERTIFICATE OF MAILING

I certify that a true and correct copy of the DRAFT SPECIAL MASTER REPORT AND RECOMMENDATION was mailed on August 23, 2002, with sufficient first-class postage to the following:

STATE OF IDAHO

Represented by:  
CLIVE STRONG  
NATURAL RESOURCES  
DEP AG OFFICE OF ATTY GEN  
STATEHOUSE MAIL  
BOISE, ID 83720-0010  
Phone: 208-334-2400

ABERDEEN-AMERICAN FALLS GROUND  
BINGHAM GROUND WATER DISTRICT  
MACK NEIBAUR  
MACK NEIBUAR  
MAGIC VALLEY GROUND WATER DIST  
RALPH BREDDING  
RALPH E BREDDING  
TIM DEEG

Represented by:  
JEFFREY C. FEREDAY  
PO BOX 2720  
BOISE, ID 83701-2720  
Phone: 208-388-1200

ABERDEEN-AMERICAN FALLS GROUND  
BINGHAM GROUND WATER DISTRICT  
MACK NEIBAUR  
MAGIC VALLEY GROUND WATER DIST  
RALPH E. BREDDING  
TIM DEEG

Represented by:  
KARL T. KLEIN  
PO BOX 2720  
BOISE, ID 83701  
Phone: 208-388-1200

A & B IRRIGATION DISTRICT

Represented by:  
ROGER D LING  
PO BOX 396  
RUPERT, ID 83350  
Phone: 208-436-4717

UNITED STATES DEPT OF INTERIOR  
UNITED STATES OF AMERICA  
USDI BUREAU OF RECLAMATION

Represented by:  
US DEPARTMENT OF JUSTICE  
ENVIRONMENT & NATL' RESOURCES  
550 WEST FORT STREET, MSC 033  
BOISE, ID 83724  
Phone: 208-387-0835

DIRECTOR OF IDWR  
PO BOX 83720  
BOISE, ID 83720-0098

UNITED STATES OF AMERICA  
USDI BUREAU OF RECLAMATION  
REGIONAL DIRECTOR PN REGION  
BOX 043-550 W FORT ST  
BOISE, ID 83724

IN THE DISTRICT COURT OF THE FIFTH JUDICIAL DISTRICT OF THE STATE OF IDAHO, IN AND FOR THE COUNTY OF TWIN FALLS

In Re SRBA ) PARTIAL DECREE PURSUANT TO
Case No. 39576 ) I.R.C.P. 54(b) FOR
Water Right 36-15127A

2002 SEP -5 PM 2:46
DISTRICT COURT - SRBA
TWIN FALLS CO., IDAHO
FILED

NAME AND ADDRESS: UNITED STATES OF AMERICA ACTING THROUGH REGIONAL DIRECTOR PN REGION BUREAU OF RECLAMATION 1150 N CURTIS RD SUITE 100 BOISE ID 83706-1234

THE BENEFICIAL USE OF THE WATER REPRESENTED HEREBY IS FOR THE LANDOWNERS WITHIN THE A & B IRRIGATION DISTRICT PURSUANT TO CONTRACT NO. 14-06-100-2386, DATED FEBRUARY 9, 1962 (AS MAY BE SUPPLEMENTED OR AMENDED) BETWEEN THE UNITED STATES OF AMERICA THROUGH THE U.S. BUREAU OF RECLAMATION AND THE A & B IRRIGATION DISTRICT FOR IRRIGATION AND OTHER PERMITTED PURPOSES AS AUTHORIZED BY THE ACT OF SEPTEMBER 30, 1950, CH. 1114, 64 STAT. 1083, OF THE NORTH SIDE PUMPING DIVISION, OF THE MINIDOKA IRRIGATION PROJECT.

SOURCE: GROUND WATER TRIBUTARY:

QUANTITY: 31.120 CFS 7,545.60 AFY

THE RIGHTS LISTED BELOW ARE LIMITED TO A COMBINED TOTAL DIVERSION RATE OF 1100 CFS AND A TOTAL COMBINED ANNUAL DIVERSION VOLUME OF 266,744.8 ACRE FEET IN A SINGLE IRRIGATION SEASON. COMBINED RIGHT NOS.: 36-2080, 36-15127A, 36-15127B, 36-15192, 36-15193A, 36-15193B, 36-15194A, 36-15194B, 36-15195A, 36-15195B, 36-15196A, 36-15196B.

PRIORITY DATE: 04/01/1962

- POINT OF DIVERSION:
T07S R23E S34 NWSESW Lot 99 Within MINIDOKA County
T07S R23E S34 NWSESW Lot 99 Within MINIDOKA County
T07S R24E S22 NWSWSW Lot 96 Within MINIDOKA County
T07S R24E S22 NWNWSE Lot 98 Within MINIDOKA County
T07S R24E S22 NESESE Lot 97 Within MINIDOKA County
T07S R24E S23 NWSWNE Lot 99 Within MINIDOKA County
T07S R24E S26 NWSENE Lot 99 Within MINIDOKA County
T07S R24E S26 NENWSW Lot 94 Within MINIDOKA County
T07S R24E S28 NWSWNE Lot 98 Within MINIDOKA County
T07S R24E S28 NWSWNE Lot 98 Within MINIDOKA County
T07S R24E S30 SWNWSE Lot 99 Within MINIDOKA County
T07S R24E S30 SWNWSE Lot 99 Within MINIDOKA County
T07S R24E S31 NWSWNE Lot 99 Within MINIDOKA County
T07S R24E S32 SWSENE Lot 97 Within MINIDOKA County
T07S R24E S32 SWSENE Lot 97 Within MINIDOKA County
T07S R24E S33 SENWSE Lot 98 Within MINIDOKA County
T07S R24E S33 SENWSE Lot 98 Within MINIDOKA County
T07S R24E S34 SWSENW Lot 98 Within MINIDOKA County

T07S R24E S35 SWSWSE Lot 98 Within MINIDOKA County  
T07S R24E S35 SWSWSE Lot 98 Within MINIDOKA County  
T07S R25E S27 NESESW Lot 99 Within MINIDOKA County  
T07S R25E S29 NENESW Lot 99 Within MINIDOKA County  
T07S R25E S30 NWNESW Lot 98 Within MINIDOKA County  
T07S R25E S31 NENESW Lot 96 Within MINIDOKA County  
T07S R25E S32 NWNESW Lot 96 Within MINIDOKA County  
T07S R25E S33 NESWNW Lot 99 Within MINIDOKA County  
T07S R25E S34 SENESW Lot 97 Within MINIDOKA County  
T08S R21E S22 NWNESW Lot 98 Within JEROME County  
T08S R21E S24 NWSENW Lot 97 Within JEROME County  
T08S R21E S26 NWSENE Lot 96 Within JEROME County  
T08S R21E S26 NWSENE Lot 96 Within JEROME County  
T08S R21E S35 SENENE Lot 93 Within JEROME County  
T08S R21E S35 SWSWSW Lot 99 Within JEROME County  
T08S R21E S35 SESESE Lot 97 Within JEROME County  
T08S R21E S35 SESESE Lot 97 Within JEROME County  
T08S R22E S30 SWNWSW Lot 96 Within MINIDOKA County  
T08S R22E S35 SWNWNE Lot 99 Within MINIDOKA County  
T08S R22E S35 SWSWSE Lot 98 Within MINIDOKA County  
T08S R22E S35 SWSWSE Lot 98 Within MINIDOKA County  
T08S R23E S1 NENWNE Lot 99 Within MINIDOKA County  
T08S R23E S1 NENWNE Lot 99 Within MINIDOKA County  
T08S R23E S1 SWSWSW Lot 94 Within MINIDOKA County  
T08S R23E S2 SENESW Lot 96 Within MINIDOKA County  
T08S R23E S4 SWSWSW Lot 95 Within MINIDOKA County  
T08S R23E S4 SWSWSW Lot 95 Within MINIDOKA County  
T08S R23E S5 NESENE Lot 93 Within MINIDOKA County  
T08S R23E S5 NESENE Lot 93 Within MINIDOKA County  
T08S R23E S8 NENESE Lot 97 Within MINIDOKA County  
T08S R23E S10 SWSENE Lot 92 Within MINIDOKA County  
T08S R23E S10 NESWSW Lot 96 Within MINIDOKA County  
T08S R23E S12 SWSWNE Lot 96 Within MINIDOKA County  
T08S R23E S12 SWSWNE Lot 96 Within MINIDOKA County  
T08S R23E S12 SESESW Lot 94 Within MINIDOKA County  
T08S R23E S12 SESESW Lot 94 Within MINIDOKA County  
T08S R23E S14 NWNWNW Lot 87 Within MINIDOKA County  
T08S R23E S14 NWNWNW Lot 87 Within MINIDOKA County  
T08S R23E S15 SENENW Lot 99 Within MINIDOKA County  
T08S R23E S15 SENENW Lot 99 Within MINIDOKA County  
T08S R23E S15 SESESE Lot 94 Within MINIDOKA County  
T08S R23E S17 NWNENW Lot 96 Within MINIDOKA County  
T08S R23E S17 NESESE Lot 97 Within MINIDOKA County  
T08S R23E S17 NESESE Lot 97 Within MINIDOKA County  
T08S R23E S19 NWSWSE Lot 99 Within MINIDOKA County  
T08S R23E S19 NWSWSE Lot 99 Within MINIDOKA County  
T08S R23E S21 SWSENE Lot 99 Within MINIDOKA County

T08S R23E S22 SWSESW Lot 97 Within MINIDOKA County  
 T08S R23E S23 SWNWSW Lot 95 Within MINIDOKA County  
 T08S R23E S23 SWNWSW Lot 95 Within MINIDOKA County  
 T08S R23E S24 NENWNW Lot 98 Within MINIDOKA County  
 T08S R23E S24 NESESW Lot 95 Within MINIDOKA County  
 T08S R23E S24 NESESW Lot 95 Within MINIDOKA County  
 T08S R23E S25 NWSENW Lot 97 Within MINIDOKA County  
 T08S R23E S26 NWNWSE Lot 94 Within MINIDOKA County  
 T08S R23E S27 NENENE Lot 99 Within MINIDOKA County  
 T08S R23E S27 SWSESW Lot 98 Within MINIDOKA County  
 T08S R23E S27 SWSESW Lot 93 Within MINIDOKA County  
 T08S R23E S28 SWNESW Lot 95 Within MINIDOKA County  
 T08S R23E S28 NWSWSW Lot 93 Within MINIDOKA County  
 T08S R23E S28 NWSWSW Lot 93 Within MINIDOKA County  
 T08S R23E S29 SESENE Lot 91 Within MINIDOKA County  
 T08S R23E S29 SESENE Lot 91 Within MINIDOKA County  
 T08S R23E S31 SENESE Lot 95 Within MINIDOKA County  
 T08S R23E S34 NWSESW Lot 97 Within MINIDOKA County  
 T08S R23E S35 SENWNW Lot 90 Within MINIDOKA County  
 T08S R23E S35 NESWSW Lot 96 Within MINIDOKA County  
 T08S R23E S35 SENWSE Lot 98 Within MINIDOKA County  
 T08S R23E S35 SESESE Lot 95 Within MINIDOKA County  
 T08S R24E S1 SESENE Lot 98 Within MINIDOKA County  
 T08S R24E S2 NWNESE Lot 93 Within MINIDOKA County  
 T08S R24E S3 SWSENE Lot 99 Within MINIDOKA County  
 T08S R24E S3 SWSENE Lot 99 Within MINIDOKA County  
 T08S R24E S4 SWSWNE Lot 97 Within MINIDOKA County  
 T08S R24E S4 NESWSW Lot 99 Within MINIDOKA County  
 T08S R24E S4 NESWSW Lot 99 Within MINIDOKA County  
 T08S R24E S6 SENENW Lot 94 Within MINIDOKA County  
 T08S R24E S6 NWNWSW Lot 98 Within MINIDOKA County  
 T08S R24E S6 SENESE Lot 91 Within MINIDOKA County  
 T08S R24E S7 NESENE Lot 95 Within MINIDOKA County  
 T08S R24E S8 NESENE Lot 97 Within MINIDOKA County  
 T08S R24E S10 NWSWNE Lot 98 Within MINIDOKA County  
 T08S R24E S10 SWSWNW Lot 92 Within MINIDOKA County  
 T08S R24E S10 SESESW Lot 95 Within MINIDOKA County  
 T08S R24E S11 SWNENW Lot 98 Within MINIDOKA County  
 T08S R24E S11 SWNENW Lot 98 Within MINIDOKA County  
 T08S R24E S11 NWNWSE Lot 95 Within MINIDOKA County  
 T08S R24E S12 NENWNE Lot 97 Within MINIDOKA County  
 T08S R24E S13 NWNWNE Lot 90 Within MINIDOKA County  
 T08S R24E S13 NWNWNE Lot 90 Within MINIDOKA County  
 T08S R24E S14 SWSESW Lot 95 Within MINIDOKA County  
 T08S R24E S15 SESWNW Lot 97 Within MINIDOKA County  
 T08S R24E S18 NESWNW Lot 96 Within MINIDOKA County  
 T08S R24E S21 NENWNE Lot 95 Within MINIDOKA County

T08S R24E S21 NESWSW Lot 97 Within MINIDOKA County  
T08S R24E S22 SWNESE Lot 96 Within MINIDOKA County  
T08S R24E S23 SESESW Lot 95 Within MINIDOKA County  
T08S R24E S26 SESWNE Lot 98 Within MINIDOKA County  
T08S R24E S29 SENWSE Lot 93 Within MINIDOKA County  
T08S R24E S30 SWNENW Lot 92 Within MINIDOKA County  
T08S R24E S30 SENWSE Lot 99 Within MINIDOKA County  
T08S R24E S31 SWSESW Lot 98 Within MINIDOKA County  
T08S R24E S31 SWSESW Lot 98 Within MINIDOKA County  
T08S R25E S3 SENENW Lot 99 Within MINIDOKA County  
T08S R25E S3 SENENW Lot 99 Within MINIDOKA County  
T08S R25E S3 NWNWNW Lot 96 Within MINIDOKA County  
T08S R25E S3 NWNWNW Lot 96 Within MINIDOKA County  
T08S R25E S3 NENESE Lot 98 Within MINIDOKA County  
T08S R25E S5 NWNENE Lot 95 Within MINIDOKA County  
T08S R25E S5 NWNENE Lot 95 Within MINIDOKA County  
T08S R25E S6 NENESE Lot 98 Within MINIDOKA County  
T08S R25E S6 NENESE Lot 98 Within MINIDOKA County  
T08S R25E S11 NWSWSE Lot 93 Within MINIDOKA County  
T08S R25E S12 NWNWNW Lot 99 Within MINIDOKA County  
T08S R25E S12 NWNWNW Lot 99 Within MINIDOKA County  
T08S R25E S13 NWSWSW Lot 99 Within MINIDOKA County  
T08S R25E S14 SWNESW Lot 97 Within MINIDOKA County  
T08S R25E S15 NWSWSW Lot 94 Within MINIDOKA County  
T08S R25E S15 NWSWSW Lot 94 Within MINIDOKA County  
T08S R25E S17 NWNENE Lot 95 Within MINIDOKA County  
T08S R25E S19 NENWNE Lot 90 Within MINIDOKA County  
T08S R25E S19 NENWNE Lot 90 Within MINIDOKA County  
T08S R25E S19 SESWNW Lot 94 Within MINIDOKA County  
T08S R25E S19 SESWNW Lot 94 Within MINIDOKA County  
T08S R25E S21 NESESW Lot 96 Within MINIDOKA County  
T08S R25E S23 NWNWNW Lot 91 Within MINIDOKA County  
T08S R25E S23 NWNWNW Lot 91 Within MINIDOKA County  
T08S R25E S24 SENWNW Lot 95 Within MINIDOKA County  
T09S R21E S1 NWNESW Lot 99 Within JEROME County  
T09S R21E S3 NENWSW Lot 98 Within JEROME County  
T09S R21E S3 SESESW Lot 91 Within JEROME County  
T09S R21E S3 NWNENE Lot 95 Within JEROME County  
T09S R22E S3 NWSESE Lot 99 Within MINIDOKA County  
T09S R22E S3 NWSESE Lot 99 Within MINIDOKA County  
T09S R22E S3 NWSESE Lot 99 Within MINIDOKA County  
T09S R22E S7 SENENE Lot 97 Within MINIDOKA County  
T09S R22E S7 NESENE Lot 97 Within MINIDOKA County  
T09S R22E S9 SESWNW Lot 98 Within MINIDOKA County  
T09S R22E S9 NENESW Lot 96 Within MINIDOKA County  
T09S R22E S9 NENESW Lot 96 Within MINIDOKA County  
T09S R22E S10 NESWNE Lot 99 Within MINIDOKA County

T09S R22E S11 NWNWE Lot 94 Within MINIDOKA County  
 T09S R22E S11 SENENW Lot 94 Within MINIDOKA County  
 T09S R22E S15 NESWNE Lot 97 Within MINIDOKA County  
 T09S R22E S15 SWSWNE Lot 99 Within MINIDOKA County  
 T09S R22E S18 NESWSE Lot 97 Within MINIDOKA County  
 T09S R22E S18 NESWSE Lot 97 Within MINIDOKA County  
 T09S R22E S19 NWSWNW Lot 99 Within MINIDOKA County  
 T09S R22E S22 SESWNE Lot 99 Within MINIDOKA County  
 T09S R22E S28 NESESE Lot 98 Within MINIDOKA County  
 T09S R22E S30 NWNENE Lot 91 Within MINIDOKA County  
 T09S R22E S33 SENESE Lot 98 Within MINIDOKA County  
 T09S R22E S33 SENESE Lot 98 Within MINIDOKA County  
 T09S R23E S2 NESENE Lot 96 Within MINIDOKA County  
 T09S R23E S3 NESENE Lot 95 Within MINIDOKA County  
 T09S R23E S3 NENWSW Lot 99 Within MINIDOKA County  
 T09S R23E S6 SESENE Lot 99 Within MINIDOKA County  
 T09S R23E S6 NWSWSE Lot 92 Within MINIDOKA County  
 T10S R21E S2 SWNWSW Lot 95 Within JEROME County  
 T10S R22E S3 SENWSW Lot 91 Within MINIDOKA County

THE FOLLOWING CONVENTION IS USED TO CONVERT THE GOVERNMENT LOTS LISTED IN THE ABOVE POINTS OF DIVERSION TO THE OFFICIAL US GOVERNMENT TRACT DESIGNATION: LOT 99 = TRACT A, LOT 98 = TRACT B, LOT 97 = TRACT C, LOT 96 = TRACT D, LOT 95 = TRACT E, LOT 94 = TRACT F, LOT 93 = TRACT G, LOT 92 = TRACT H, LOT 91 = TRACT J, LOT 90 = TRACT K, LOT 89 = TRACT L, LOT 88 = TRACT M, LOT 87 = TRACT N, LOT 86 = TRACT O, LOT 85 = TRACT P, LOT 84 = TRACT Q, LOT 83 = TRACT R, LOT 82 = TRACT S.

THE FOLLOWING POINTS OF DIVERSION EACH HAVE TWO WELLS:  
 T07S, R23E, SEC 34, NWSESW - MINIDOKA. T07S, R24E, SEC 28, NWSWNE; SEC 30, SWNWSE; SEC 32, SWSENE; SEC 33, SENWSE; SEC 35, SWSWSE - MINIDOKA.  
 T08S, R21E, SEC 26, NWSENE; SEC 35, SESESE - JEROME. T08S, R22E, SEC 35, SWSWSE - MINIDOKA. T08S, R23E, SEC 01, NENWNE; SEC 04, SWSWSW; SEC 05, NESENE; SEC 12, SWSWNE; SEC 12, SESESW; SEC 14, NWNWNW; SEC 15, SENENW; SEC 17, NESESE; SEC 19, NWSWSE; SEC 23, SWNWSW; SEC 24, NESESW; SEC 28, NWSWSW; SEC 29, SESENE - MINIDOKA. T08S, R24E, SEC 03, SWSENE; SEC 04, NESWSW; SEC 11, SWNENW; SEC 13, NWNWNE; SEC 31, SWSSEW - MINIDOKA. T08S, R25E, SEC 03, SENENW; SEC 03, NWNWNW; SEC 05, NWNENE; SEC 06, NENESE; SEC 12, NWNWNW; SEC 15, NWSWSW; SEC 19, NENWNE; SEC 19, SESWNW; SEC 23, NWNWNW - MINIDOKA. T09S, R22E, SEC 9, NENESW; SEC 18, NESWSE; SEC 33, SENESE - MINIDOKA.  
 THE FOLLOWING POINT OF DIVERSION HAS THREE WELLS:  
 T09S, R22E, SEC 03, NWSESE - MINIDOKA.

PURPOSE AND PERIOD OF USE:

<u>PURPOSE OF USE</u>	<u>PERIOD OF USE</u>	
IRRIGATION	04/01 10/31	31.120 CFS 7,545.60 AFY

THE USE OF WATER FOR IRRIGATION UNDER THIS RIGHT MAY BEGIN AS EARLY AS MARCH 15 AND MAY CONTINUE TO AS LATE AS NOVEMBER 15, PROVIDED OTHER ELEMENTS OF THE RIGHT ARE NOT EXCEEDED. THE USE OF WATER BEFORE APRIL 1 AND AFTER OCTOBER 31 UNDER THIS REMARK IS SUBORDINATE TO ALL WATER RIGHTS HAVING NO SUBORDINATED EARLY OR LATE IRRIGATION USE AND A PRIORITY DATE EARLIER THAN THE DATE A PARTIAL DECREE IS ENTERED FOR THIS RIGHT.

PLACE OF USE:

PLACE OF USE WITHIN THE BOUNDARY OF A & B IRRIGATION DISTRICT, PURSUANT TO SECTION 43-323, IDAHO CODE.

THE RIGHTS LISTED BELOW ARE LIMITED TO THE IRRIGATION OF A COMBINED TOTAL OF 66,686.2 ACRES IN A SINGLE IRRIGATION SEASON. COMBINED RIGHT NOS.: 36-2080, 36-15127A, 36-15127B, 36-15192, 36-15193A, 36-15193B, 36-15194A, 36-15194B, 36-15195A, 36-15195B, 36-15196A, 36-15196B.

THIS RIGHT IS LIMITED TO THE IRRIGATION OF 1886.4 ACRES WITHIN THE A & B IRRIGATION DISTRICT BOUNDARY IN A SINGLE IRRIGATION SEASON.

OTHER PROVISIONS NECESSARY FOR DEFINITION OR ADMINISTRATION OF THIS WATER RIGHT:

THIS PARTIAL DECREE IS SUBJECT TO SUCH GENERAL PROVISIONS NECESSARY FOR THE DEFINITION OF THE RIGHTS OR FOR THE EFFICIENT ADMINISTRATION OF THE WATER RIGHTS AS MAY BE ULTIMATELY DETERMINED BY THE COURT AT A POINT IN TIME NO LATER THAN THE ENTRY OF A FINAL UNIFIED DECREE. SECTION 42-1412(6), IDAHO CODE.

RULE 54(b) CERTIFICATE

With respect to the issue determined by the above judgment or order, it is hereby CERTIFIED, in accordance with Rule 54(b), I.R.C.P., that the court has determined that there is no just reason for delay of the entry of a final judgement and that the court has and does hereby direct that the above judgment or order shall be a final judgment upon which execution may issue and an appeal may be taken as provided by the Idaho Appellate Rules.

**DRAFT**

RECOMMENDATION

SEP - 9 2002

*Thomas P. Allen*

SPECIAL MASTER

---

ROGER BURDICK  
Administrative District Judge  
Presiding Judge of the Snake  
River Basin Adjudication

IN THE DISTRICT COURT OF THE FIFTH JUDICIAL DISTRICT OF THE STATE OF IDAHO, IN AND FOR THE COUNTY OF TWIN FALLS

In Re SRBA ) PARTIAL DECREE PURSUANT TO
) I.R.C.P. 54(b) FOR
Case No. 39576 )
) Water Right 36-15192

2002 SEP -5 PM 2:46
DISTRICT COURT-SRBA
TWIN FALLS CO., IDAHO
FILED

RECEIVED
SEP 12 2002

Department of Water Resources

NAME AND ADDRESS: UNITED STATES OF AMERICA ACTING THROUGH
REGIONAL DIRECTOR PN REGION
BUREAU OF RECLAMATION
1150 N CURTIS RD SUITE 100
BOISE ID 83706-1234

THE BENEFICIAL USE OF THE WATER REPRESENTED HEREBY IS FOR THE LANDOWNERS WITHIN THE A & B IRRIGATION DISTRICT PURSUANT TO CONTRACT NO. 14-06-100-2386, DATED FEBRUARY 9, 1962 (AS MAY BE SUPPLEMENTED OR AMENDED) BETWEEN THE UNITED STATES OF AMERICA THROUGH THE U.S. BUREAU OF RECLAMATION AND THE A & B IRRIGATION DISTRICT FOR IRRIGATION AND OTHER PERMITTED PURPOSES AS AUTHORIZED BY THE ACT OF SEPTEMBER 30, 1950, CH. 1114, 64 STAT. 1083, OF THE NORTH SIDE PUMPING DIVISION, OF THE MINIDOKA IRRIGATION PROJECT.

SOURCE: GROUND WATER TRIBUTARY:

QUANTITY: 0.600 CFS
145.20 AFY

THE RIGHTS LISTED BELOW ARE LIMITED TO A COMBINED TOTAL DIVERSION RATE OF 1100 CFS AND A TOTAL COMBINED ANNUAL DIVERSION VOLUME OF 266,744.8 ACRE FEET IN A SINGLE IRRIGATION SEASON. COMBINED RIGHT NOS.: 36-2090, 36-15127A, 36-15127B, 36-15192, 36-15193A, 36-15193B, 36-15194A, 36-15194B, 36-15195A, 36-15195B, 36-15196A, 36-15196B.

PRIORITY DATE: 04/01/1962

POINT OF DIVERSION:

- T07S R23E S34 NWSESW Lot 99 Within MINIDOKA County
T07S R23E S34 NWSESW Lot 99 Within MINIDOKA County
T07S R24E S22 NWSWSW Lot 96 Within MINIDOKA County
T07S R24E S22 NWNWSE Lot 98 Within MINIDOKA County
T07S R24E S22 NESESE Lot 97 Within MINIDOKA County
T07S R24E S23 NWSWNE Lot 99 Within MINIDOKA County
T07S R24E S26 NWSENE Lot 99 Within MINIDOKA County
T07S R24E S26 NENWSW Lot 94 Within MINIDOKA County
T07S R24E S28 NWSWNE Lot 98 Within MINIDOKA County
T07S R24E S28 NWSWNE Lot 98 Within MINIDOKA County
T07S R24E S30 SWNWSE Lot 99 Within MINIDOKA County
T07S R24E S30 SWNWSE Lot 99 Within MINIDOKA County
T07S R24E S31 NWSWNE Lot 99 Within MINIDOKA County
T07S R24E S32 SWSENE Lot 97 Within MINIDOKA County
T07S R24E S32 SWSENE Lot 97 Within MINIDOKA County
T07S R24E S33 SENWSE Lot 98 Within MINIDOKA County
T07S R24E S33 SENWSE Lot 98 Within MINIDOKA County

T07S R24E S34 SWSENW Lot 98 Within MINIDOKA County  
T07S R24E S35 SWSWSE Lot 98 Within MINIDOKA County  
T07S R24E S35 SWSWSE Lot 98 Within MINIDOKA County  
T07S R25E S27 NESESW Lot 99 Within MINIDOKA County  
T07S R25E S29 NENESW Lot 99 Within MINIDOKA County  
T07S R25E S30 NWNENE Lot 98 Within MINIDOKA County  
T07S R25E S31 NENESW Lot 96 Within MINIDOKA County  
T07S R25E S32 NWNESW Lot 96 Within MINIDOKA County  
T07S R25E S33 NESWNW Lot 99 Within MINIDOKA County  
T07S R25E S34 SENESW Lot 97 Within MINIDOKA County  
T08S R21E S22 NWNENE Lot 98 Within JEROME County  
T08S R21E S24 NWSENW Lot 97 Within JEROME County  
T08S R21E S26 NWSENE Lot 96 Within JEROME County  
T08S R21E S26 NWSENE Lot 96 Within JEROME County  
T08S R21E S35 SENENE Lot 93 Within JEROME County  
T08S R21E S35 SWSWSW Lot 99 Within JEROME County  
T08S R21E S35 SESESE Lot 97 Within JEROME County  
T08S R21E S35 SESESE Lot 97 Within JEROME County  
T08S R22E S30 SWNWSW Lot 96 Within MINIDOKA County  
T08S R22E S35 SWNWNE Lot 99 Within MINIDOKA County  
T08S R22E S35 SWSWSE Lot 98 Within MINIDOKA County  
T08S R22E S35 SWSWSE Lot 98 Within MINIDOKA County  
T08S R23E S1 NENWNE Lot 99 Within MINIDOKA County  
T08S R23E S1 NENWNE Lot 99 Within MINIDOKA County  
T08S R23E S1 SWSWSW Lot 94 Within MINIDOKA County  
T08S R23E S2 SENESW Lot 96 Within MINIDOKA County  
T08S R23E S4 SWSWSW Lot 95 Within MINIDOKA County  
T08S R23E S4 SWSWSW Lot 95 Within MINIDOKA County  
T08S R23E S5 NESENE Lot 93 Within MINIDOKA County  
T08S R23E S5 NESENE Lot 93 Within MINIDOKA County  
T08S R23E S8 NENESE Lot 97 Within MINIDOKA County  
T08S R23E S10 SWSENE Lot 92 Within MINIDOKA County  
T08S R23E S10 NESWSW Lot 96 Within MINIDOKA County  
T08S R23E S12 SWSWNE Lot 96 Within MINIDOKA County  
T08S R23E S12 SWSWNE Lot 96 Within MINIDOKA County  
T08S R23E S12 SESESW Lot 94 Within MINIDOKA County  
T08S R23E S12 SESESW Lot 94 Within MINIDOKA County  
T08S R23E S14 NWNWNW Lot 87 Within MINIDOKA County  
T08S R23E S14 NWNWNW Lot 87 Within MINIDOKA County  
T08S R23E S15 SENENW Lot 99 Within MINIDOKA County  
T08S R23E S15 SENENW Lot 99 Within MINIDOKA County  
T08S R23E S15 SESESE Lot 94 Within MINIDOKA County  
T08S R23E S17 NWNENW Lot 96 Within MINIDOKA County  
T08S R23E S17 NESESE Lot 97 Within MINIDOKA County  
T08S R23E S17 NESESE Lot 97 Within MINIDOKA County  
T08S R23E S19 NWSWSE Lot 99 Within MINIDOKA County  
T08S R23E S19 NWSWSE Lot 99 Within MINIDOKA County  
T08S R23E S21 SWSENE Lot 99 Within MINIDOKA County

T08S R23E S22 SWSESW Lot 97 Within MINIDOKA County  
T08S R23E S23 SWNWSW Lot 95 Within MINIDOKA County  
T08S R23E S23 SWNWSW Lot 95 Within MINIDOKA County  
T08S R23E S24 NENWNW Lot 98 Within MINIDOKA County  
T08S R23E S24 NESESW Lot 95 Within MINIDOKA County  
T08S R23E S24 NESESW Lot 95 Within MINIDOKA County  
T08S R23E S25 NWSENW Lot 97 Within MINIDOKA County  
T08S R23E S26 NWNWSE Lot 94 Within MINIDOKA County  
T08S R23E S27 NENENE Lot 99 Within MINIDOKA County  
T08S R23E S27 SWSENW Lot 98 Within MINIDOKA County  
T08S R23E S27 SWSESW Lot 93 Within MINIDOKA County  
T08S R23E S28 SWNESW Lot 95 Within MINIDOKA County  
T08S R23E S28 NWSWSW Lot 93 Within MINIDOKA County  
T08S R23E S28 NWSWSW Lot 93 Within MINIDOKA County  
T08S R23E S29 SESENE Lot 91 Within MINIDOKA County  
T08S R23E S29 SESENE Lot 91 Within MINIDOKA County  
T08S R23E S31 SESESE Lot 95 Within MINIDOKA County  
T08S R23E S34 NWSSEW Lot 97 Within MINIDOKA County  
T08S R23E S35 SENWNW Lot 90 Within MINIDOKA County  
T08S R23E S35 NESWSW Lot 96 Within MINIDOKA County  
T08S R23E S35 SENWSE Lot 98 Within MINIDOKA County  
T08S R23E S35 SESESE Lot 95 Within MINIDOKA County  
T08S R24E S1 SESENE Lot 98 Within MINIDOKA County  
T08S R24E S2 NWNENE Lot 93 Within MINIDOKA County  
T08S R24E S3 SWSENE Lot 99 Within MINIDOKA County  
T08S R24E S3 SWSENE Lot 99 Within MINIDOKA County  
T08S R24E S4 SWSWNE Lot 97 Within MINIDOKA County  
T08S R24E S4 NESWSW Lot 99 Within MINIDOKA County  
T08S R24E S4 NESWSW Lot 99 Within MINIDOKA County  
T08S R24E S6 SENENW Lot 94 Within MINIDOKA County  
T08S R24E S6 NWNWSW Lot 98 Within MINIDOKA County  
T08S R24E S6 SESENE Lot 91 Within MINIDOKA County  
T08S R24E S7 NESENE Lot 95 Within MINIDOKA County  
T08S R24E S8 NESENE Lot 97 Within MINIDOKA County  
T08S R24E S10 NWSWNE Lot 98 Within MINIDOKA County  
T08S R24E S10 SWSWNW Lot 92 Within MINIDOKA County  
T08S R24E S10 SESESW Lot 95 Within MINIDOKA County  
T08S R24E S11 SWNENW Lot 98 Within MINIDOKA County  
T08S R24E S11 SWNENW Lot 98 Within MINIDOKA County  
T08S R24E S11 NWNWSE Lot 95 Within MINIDOKA County  
T08S R24E S12 NENWNE Lot 97 Within MINIDOKA County  
T08S R24E S13 NWNWNE Lot 90 Within MINIDOKA County  
T08S R24E S13 NWNWNE Lot 90 Within MINIDOKA County  
T08S R24E S14 SWSESW Lot 95 Within MINIDOKA County  
T08S R24E S15 SESWNW Lot 97 Within MINIDOKA County  
T08S R24E S18 NESWNW Lot 96 Within MINIDOKA County  
T08S R24E S21 NENWNE Lot 95 Within MINIDOKA County

T08S R24E S21 NESWSW Lot 97 Within MINIDOKA County  
T08S R24E S22 SWNESE Lot 96 Within MINIDOKA County  
T08S R24E S23 SESESW Lot 95 Within MINIDOKA County  
T08S R24E S26 SESWNE Lot 98 Within MINIDOKA County  
T08S R24E S29 SENWSE Lot 93 Within MINIDOKA County  
T08S R24E S30 SWNENW Lot 92 Within MINIDOKA County  
T08S R24E S30 SENWSE Lot 99 Within MINIDOKA County  
T08S R24E S31 SWSESW Lot 98 Within MINIDOKA County  
T08S R24E S31 SWSESW Lot 98 Within MINIDOKA County  
T08S R25E S3 SENENW Lot 99 Within MINIDOKA County  
T08S R25E S3 SENENW Lot 99 Within MINIDOKA County  
T08S R25E S3 NWNWNW Lot 96 Within MINIDOKA County  
T08S R25E S3 NWNWNW Lot 96 Within MINIDOKA County  
T08S R25E S3 NENESE Lot 98 Within MINIDOKA County  
T08S R25E S5 NWNENE Lot 95 Within MINIDOKA County  
T08S R25E S5 NWNENE Lot 95 Within MINIDOKA County  
T08S R25E S6 NENESE Lot 98 Within MINIDOKA County  
T08S R25E S6 NENESE Lot 98 Within MINIDOKA County  
T08S R25E S11 NWSWSE Lot 93 Within MINIDOKA County  
T08S R25E S12 NWNWNW Lot 99 Within MINIDOKA County  
T08S R25E S12 NWNWNW Lot 99 Within MINIDOKA County  
T08S R25E S13 NWSWSW Lot 99 Within MINIDOKA County  
T08S R25E S14 SWNESW Lot 97 Within MINIDOKA County  
T08S R25E S15 NWSWSW Lot 94 Within MINIDOKA County  
T08S R25E S15 NWSWSW Lot 94 Within MINIDOKA County  
T08S R25E S17 NWNENE Lot 95 Within MINIDOKA County  
T08S R25E S19 NENWNE Lot 90 Within MINIDOKA County  
T08S R25E S19 NENWNE Lot 90 Within MINIDOKA County  
T08S R25E S19 SESWNW Lot 94 Within MINIDOKA County  
T08S R25E S19 SESWNW Lot 94 Within MINIDOKA County  
T08S R25E S21 NESESW Lot 96 Within MINIDOKA County  
T08S R25E S23 NWNWNW Lot 91 Within MINIDOKA County  
T08S R25E S23 NWNWNW Lot 91 Within MINIDOKA County  
T08S R25E S24 SENWNW Lot 95 Within MINIDOKA County  
T09S R21E S1 NWNESW Lot 99 Within JEROME County  
T09S R21E S3 NENWSW Lot 98 Within JEROME County  
T09S R21E S3 SESESW Lot 91 Within JEROME County  
T09S R21E S3 NWNESE Lot 95 Within JEROME County  
T09S R22E S3 NWSESE Lot 99 Within MINIDOKA County  
T09S R22E S3 NWSESE Lot 99 Within MINIDOKA County  
T09S R22E S3 NWSESE Lot 99 Within MINIDOKA County  
T09S R22E S7 SENENE Lot 97 Within MINIDOKA County  
T09S R22E S7 NESENE Lot 97 Within MINIDOKA County  
T09S R22E S9 SESWNW Lot 98 Within MINIDOKA County  
T09S R22E S9 NENESW Lot 96 Within MINIDOKA County  
T09S R22E S9 NENESW Lot 96 Within MINIDOKA County  
T09S R22E S10 NESWNE Lot 99 Within MINIDOKA County

T09S R22E S11 NWNWE Lot 94 Within MINIDOKA County  
T09S R22E S11 SENENW Lot 94 Within MINIDOKA County  
T09S R22E S15 NESWNE Lot 97 Within MINIDOKA County  
T09S R22E S15 SWSWNE Lot 99 Within MINIDOKA County  
T09S R22E S18 NESWSE Lot 97 Within MINIDOKA County  
T09S R22E S18 NESWSE Lot 97 Within MINIDOKA County  
T09S R22E S19 NWSWNW Lot 99 Within MINIDOKA County  
T09S R22E S22 SESWNE Lot 99 Within MINIDOKA County  
T09S R22E S28 NESESE Lot 98 Within MINIDOKA County  
T09S R22E S30 NWNENE Lot 91 Within MINIDOKA County  
T09S R22E S33 SENESE Lot 98 Within MINIDOKA County  
T09S R22E S33 SENESE Lot 98 Within MINIDOKA County  
T09S R23E S2 NESENE Lot 96 Within MINIDOKA County  
T09S R23E S3 NESENE Lot 95 Within MINIDOKA County  
T09S R23E S3 NENWSW Lot 99 Within MINIDOKA County  
T09S R23E S6 SESENE Lot 99 Within MINIDOKA County  
T09S R23E S6 NWSWSE Lot 92 Within MINIDOKA County  
T10S R21E S2 SWNWSW Lot 95 Within JEROME County  
T10S R22E S3 SENWSW Lot 91 Within MINIDOKA County

THE FOLLOWING CONVENTION IS USED TO CONVERT THE GOVERNMENT LOTS LISTED IN THE ABOVE POINTS OF DIVERSION TO THE OFFICIAL US GOVERNMENT TRACT DESIGNATION: LOT 99 = TRACT A, LOT 98 = TRACT B, LOT 97 = TRACT C, LOT 96 = TRACT D, LOT 95 = TRACT E, LOT 94 = TRACT F, LOT 93 = TRACT G, LOT 92 = TRACT H, LOT 91 = TRACT J, LOT 90 = TRACT K, LOT 89 = TRACT L, LOT 88 = TRACT M, LOT 87 = TRACT N, LOT 86 = TRACT O, LOT 85 = TRACT P, LOT 84 = TRACT Q, LOT 83 = TRACT R, LOT 82 = TRACT S.

THE FOLLOWING POINTS OF DIVERSION EACH HAVE TWO WELLS:  
T07S, R23E, SEC 34, NWSSEW - MINIDOKA. T07S, R24E, SEC 28, NWSWNE; SEC 30, SWNWSE; SEC 32, SWSENE; SEC 33, SENWSE; SEC 35, SWSWSE - MINIDOKA.  
T08S, R21E, SEC 26, NWSENE; SEC 35, SESESE - JEROME. T08S, R22E, SEC 35, SWSWSE - MINIDOKA. T08S, R23E, SEC 01, NENWNE; SEC 04, SWSWSW; SEC 05, NESENE; SEC 12, SWSWNE; SEC 12, SESESW; SEC 14, NWNWNW; SEC 15, SENENW; SEC 17, NESESE; SEC 19, NWSWSE; SEC 23, SWNWSW; SEC 24, NESESW; SEC 28, NWSWSW; SEC 29, SESENE - MINIDOKA. T08S, R24E, SEC 03, SWSENE; SEC 04, NESWSW; SEC 11, SWNENW; SEC 13, NWNWNE; SEC 31, SWSSEW - MINIDOKA. T08S, R25E, SEC 03, SENENW; SEC 03, NWNWNW; SEC 05, NWNENE; SEC 06, NENESE; SEC 12, NWNWNW; SEC 15, NWSWSW; SEC 19, NENWNE; SEC 19, SESWNW; SEC 23, NWNWNW - MINIDOKA. T09S, R22E, SEC 9, NENESW; SEC 18, NESWSE; SEC 33, SENESE - MINIDOKA.

THE FOLLOWING POINT OF DIVERSION HAS THREE WELLS:  
T09S, R22E, SEC 03, NWESESE - MINIDOKA.

PURPOSE AND PERIOD OF USE:

<u>PURPOSE OF USE</u>	<u>PERIOD OF USE</u>	
IRRIGATION	04/01 10/31	0.600 CFS 145.20 AFY

THE USE OF WATER FOR IRRIGATION UNDER THIS RIGHT MAY BEGIN AS EARLY AS MARCH 15 AND MAY CONTINUE TO AS LATE AS NOVEMBER 15, PROVIDED OTHER ELEMENTS OF THE RIGHT ARE NOT EXCEEDED. THE USE OF WATER BEFORE APRIL 1 AND AFTER OCTOBER 31 UNDER THIS REMARK IS SUBORDINATE TO ALL WATER RIGHTS HAVING NO SUBORDINATED EARLY OR LATE IRRIGATION USE AND A PRIORITY DATE EARLIER THAN THE DATE A PARTIAL DECREE IS ENTERED FOR THIS RIGHT.

PLACE OF USE:

PLACE OF USE WITHIN THE BOUNDARY OF A & B IRRIGATION DISTRICT, PURSUANT TO SECTION 43-323, IDAHO CODE.

THIS RIGHT IS LIMITED TO THE IRRIGATION OF 36.3 ACRES WITHIN THE A & B IRRIGATION DISTRICT BOUNDARY IN A SINGLE IRRIGATION SEASON.


THE RIGHTS LISTED BELOW ARE LIMITED TO THE IRRIGATION OF A COMBINED TOTAL OF 66,686.2 ACRES IN A SINGLE IRRIGATION SEASON. COMBINED RIGHT NOS.: 36-2080, 36-15127A, 36-15127B, 36-15192, 36-15193A, 36-15193B, 36-15194A, 36-15194B, 36-15195A, 36-15195B, 36-15196A, 36-15196B.

OTHER PROVISIONS NECESSARY FOR DEFINITION OR ADMINISTRATION OF THIS WATER RIGHT:

THIS PARTIAL DECREE IS SUBJECT TO SUCH GENERAL PROVISIONS NECESSARY FOR THE DEFINITION OF THE RIGHTS OR FOR THE EFFICIENT ADMINISTRATION OF THE WATER RIGHTS AS MAY BE ULTIMATELY DETERMINED BY THE COURT AT A POINT IN TIME NO LATER THAN THE ENTRY OF A FINAL UNIFIED DECREE. SECTION 42-1412(6), IDAHO CODE.

RULE 54(b) CERTIFICATE

With respect to the issue determined by the above judgment or order, it is hereby CERTIFIED, in accordance with Rule 54(b), I.R.C.P., that the court has determined that there is no just reason for delay of the entry of a final judgement and that the court has and does hereby direct that the above judgment or order shall be a final judgment upon which execution may issue and an appeal may be taken as provided by the Idaho Appellate Rules.



---

ROGER BURDICK  
Administrative District Judge  
Presiding Judge of the Snake  
River Basin Adjudication

IN THE DISTRICT COURT OF THE FIFTH JUDICIAL DISTRICT OF THE STATE OF IDAHO, IN AND FOR THE COUNTY OF TWIN FALLS

In Re SRBA ) PARTIAL DECREE PURSUANT TO
) I.R.C.P. 54(b) FOR
Case No. 39576 )
) Water Right 36-15193A

FILED DISTRICT COURT-SRBA TWIN FALLS CO., IDAHO 2002 SEP -5 PM 2:46

NAME AND ADDRESS: UNITED STATES OF AMERICA ACTING THROUGH REGIONAL DIRECTOR PN REGION BUREAU OF RECLAMATION 1150 N CURTIS RD SUITE 100 BOISE ID 83706-1234

RECEIVED SEP 12 2002 Department of Water Resources

THE BENEFICIAL USE OF THE WATER REPRESENTED HEREBY IS FOR THE LANDOWNERS WITHIN THE A & B IRRIGATION DISTRICT PURSUANT TO CONTRACT NO. 14-06-100-2386, DATED FEBRUARY 9, 1962 (AS MAY BE SUPPLEMENTED OR AMENDED) BETWEEN THE UNITED STATES OF AMERICA THROUGH THE U.S. BUREAU OF RECLAMATION AND THE A & B IRRIGATION DISTRICT FOR IRRIGATION AND OTHER PERMITTED PURPOSES AS AUTHORIZED BY THE ACT OF SEPTEMBER 30, 1950, CH. 1114, 64 STAT. 1083, OF THE NORTH SIDE PUMPING DIVISION, OF THE MINIDOKA IRRIGATION PROJECT.

SOURCE: GROUND WATER TRIBUTARY:

QUANTITY: 0.210 CFS 50.00 AFY

THE RIGHTS LISTED BELOW ARE LIMITED TO A COMBINED TOTAL DIVERSION RATE OF 1100 CFS AND A TOTAL COMBINED ANNUAL DIVERSION VOLUME OF 266,744.8 ACRE FEET IN A SINGLE IRRIGATION SEASON. COMBINED RIGHT NOS.: 36-2080, 36-15127A, 36-15127B, 36-15192, 36-15193A, 36-15193B, 36-15194A, 36-15194B, 36-15195A, 36-15195B, 36-15196A, 36-15196B.

PRIORITY DATE: 04/01/1962

POINT OF DIVERSION:

- T07S R23E S34 NWSSEW Lot 99 Within MINIDOKA County
T07S R23E S34 NWSSEW Lot 99 Within MINIDOKA County
T07S R24E S22 NWSWSW Lot 96 Within MINIDOKA County
T07S R24E S22 NWNWSE Lot 98 Within MINIDOKA County
T07S R24E S22 NESESE Lot 97 Within MINIDOKA County
T07S R24E S23 NWSWNE Lot 99 Within MINIDOKA County
T07S R24E S26 NWSENE Lot 99 Within MINIDOKA County
T07S R24E S26 NENWSW Lot 94 Within MINIDOKA County
T07S R24E S28 NWSWNE Lot 98 Within MINIDOKA County
T07S R24E S28 NWSWNE Lot 98 Within MINIDOKA County
T07S R24E S30 SWNWSE Lot 99 Within MINIDOKA County
T07S R24E S30 SWNWSE Lot 99 Within MINIDOKA County
T07S R24E S31 NWSWNE Lot 99 Within MINIDOKA County
T07S R24E S32 SWSENE Lot 97 Within MINIDOKA County
T07S R24E S32 SWSENE Lot 97 Within MINIDOKA County
T07S R24E S33 SENWSE Lot 98 Within MINIDOKA County
T07S R24E S33 SENWSE Lot 98 Within MINIDOKA County

T07S R24E S34 SWSNW Lot 98 Within MINIDOKA County  
T07S R24E S35 SWSWSE Lot 98 Within MINIDOKA County  
T07S R24E S35 SWSWSE Lot 98 Within MINIDOKA County  
T07S R25E S27 NESESW Lot 99 Within MINIDOKA County  
T07S R25E S29 NENESW Lot 99 Within MINIDOKA County  
T07S R25E S30 NWNENE Lot 98 Within MINIDOKA County  
T07S R25E S31 NENESW Lot 96 Within MINIDOKA County  
T07S R25E S32 NWNESW Lot 96 Within MINIDOKA County  
T07S R25E S33 NESWNW Lot 99 Within MINIDOKA County  
T07S R25E S34 SENESW Lot 97 Within MINIDOKA County  
T08S R21E S22 NWNENE Lot 98 Within JEROME County  
T08S R21E S24 NWSNW Lot 97 Within JEROME County  
T08S R21E S26 NWSENE Lot 96 Within JEROME County  
T08S R21E S26 NWSENE Lot 96 Within JEROME County  
T08S R21E S35 SENENE Lot 93 Within JEROME County  
T08S R21E S35 SWSWSW Lot 99 Within JEROME County  
T08S R21E S35 SESESE Lot 97 Within JEROME County  
T08S R21E S35 SESESE Lot 97 Within JEROME County  
T08S R22E S30 SWNWSW Lot 96 Within MINIDOKA County  
T08S R22E S35 SWNWNW Lot 99 Within MINIDOKA County  
T08S R22E S35 SWSWSE Lot 98 Within MINIDOKA County  
T08S R22E S35 SWSWSE Lot 98 Within MINIDOKA County  
T08S R23E S1 NENWNE Lot 99 Within MINIDOKA County  
T08S R23E S1 NENWNE Lot 99 Within MINIDOKA County  
T08S R23E S1 SWSWSW Lot 94 Within MINIDOKA County  
T08S R23E S2 SENESW Lot 96 Within MINIDOKA County  
T08S R23E S4 SWSWSW Lot 95 Within MINIDOKA County  
T08S R23E S4 SWSWSW Lot 95 Within MINIDOKA County  
T08S R23E S5 NESENE Lot 93 Within MINIDOKA County  
T08S R23E S5 NESENE Lot 93 Within MINIDOKA County  
T08S R23E S8 NENESE Lot 97 Within MINIDOKA County  
T08S R23E S10 SWSENE Lot 92 Within MINIDOKA County  
T08S R23E S10 NESWSW Lot 96 Within MINIDOKA County  
T08S R23E S12 SWSWNE Lot 96 Within MINIDOKA County  
T08S R23E S12 SWSWNE Lot 96 Within MINIDOKA County  
T08S R23E S12 SESESW Lot 94 Within MINIDOKA County  
T08S R23E S12 SESESW Lot 94 Within MINIDOKA County  
T08S R23E S14 NWNWNW Lot 87 Within MINIDOKA County  
T08S R23E S14 NWNWNW Lot 87 Within MINIDOKA County  
T08S R23E S15 SENENW Lot 99 Within MINIDOKA County  
T08S R23E S15 SENENW Lot 99 Within MINIDOKA County  
T08S R23E S15 SESESE Lot 94 Within MINIDOKA County  
T08S R23E S17 NWNENW Lot 96 Within MINIDOKA County  
T08S R23E S17 NESESE Lot 97 Within MINIDOKA County  
T08S R23E S17 NESESE Lot 97 Within MINIDOKA County  
T08S R23E S19 NWSWSE Lot 99 Within MINIDOKA County  
T08S R23E S19 NWSWSE Lot 99 Within MINIDOKA County

T08S R23E S21 SWSENE Lot 99 Within MINIDOKA County  
T08S R23E S22 SWSSEW Lot 97 Within MINIDOKA County  
T08S R23E S23 SWNWSW Lot 95 Within MINIDOKA County  
T08S R23E S23 SWNWSW Lot 95 Within MINIDOKA County  
T08S R23E S24 NENWNW Lot 98 Within MINIDOKA County  
T08S R23E S24 NESESW Lot 95 Within MINIDOKA County  
T08S R23E S24 NESESW Lot 95 Within MINIDOKA County  
T08S R23E S25 NWSENW Lot 97 Within MINIDOKA County  
T08S R23E S26 NWNWSE Lot 94 Within MINIDOKA County  
T08S R23E S27 NENENE Lot 99 Within MINIDOKA County  
T08S R23E S27 SWSENW Lot 98 Within MINIDOKA County  
T08S R23E S27 SWSSEW Lot 93 Within MINIDOKA County  
T08S R23E S28 SWNESW Lot 95 Within MINIDOKA County  
T08S R23E S28 NWSWSW Lot 93 Within MINIDOKA County  
T08S R23E S28 NWSWSW Lot 93 Within MINIDOKA County  
T08S R23E S29 SESENE Lot 91 Within MINIDOKA County  
T08S R23E S29 SESENE Lot 91 Within MINIDOKA County  
T08S R23E S31 SENESE Lot 95 Within MINIDOKA County  
T08S R23E S34 NWSSEW Lot 97 Within MINIDOKA County  
T08S R23E S35 SENWNW Lot 90 Within MINIDOKA County  
T08S R23E S35 NESWSW Lot 96 Within MINIDOKA County  
T08S R23E S35 SENWSE Lot 98 Within MINIDOKA County  
T08S R23E S35 SESESE Lot 95 Within MINIDOKA County  
T08S R24E S1 SESENE Lot 98 Within MINIDOKA County  
T08S R24E S2 NWNENE Lot 93 Within MINIDOKA County  
T08S R24E S3 SWSENE Lot 99 Within MINIDOKA County  
T08S R24E S3 SWSENE Lot 99 Within MINIDOKA County  
T08S R24E S4 SWSWNE Lot 97 Within MINIDOKA County  
T08S R24E S4 NESWSW Lot 99 Within MINIDOKA County  
T08S R24E S4 NESWSW Lot 99 Within MINIDOKA County  
T08S R24E S6 SENENW Lot 94 Within MINIDOKA County  
T08S R24E S6 NWNWSW Lot 98 Within MINIDOKA County  
T08S R24E S6 SENESE Lot 91 Within MINIDOKA County  
T08S R24E S7 NESENW Lot 95 Within MINIDOKA County  
T08S R24E S8 NESENE Lot 97 Within MINIDOKA County  
T08S R24E S10 NWSWNE Lot 98 Within MINIDOKA County  
T08S R24E S10 SWSWNW Lot 92 Within MINIDOKA County  
T08S R24E S10 SESESW Lot 95 Within MINIDOKA County  
T08S R24E S11 SWNENW Lot 98 Within MINIDOKA County  
T08S R24E S11 SWNENW Lot 98 Within MINIDOKA County  
T08S R24E S11 NWNWSE Lot 95 Within MINIDOKA County  
T08S R24E S12 NENWNE Lot 97 Within MINIDOKA County  
T08S R24E S13 NWNWNE Lot 90 Within MINIDOKA County  
T08S R24E S13 NWNWNE Lot 90 Within MINIDOKA County  
T08S R24E S14 SWSSEW Lot 95 Within MINIDOKA County  
T08S R24E S15 SESWNW Lot 97 Within MINIDOKA County  
T08S R24E S18 NESWNW Lot 96 Within MINIDOKA County

T08S R24E S21 NENWNE Lot 95 Within MINIDOKA County  
T08S R24E S21 NESWSW Lot 97 Within MINIDOKA County  
T08S R24E S22 SWNESE Lot 96 Within MINIDOKA County  
T08S R24E S23 SESESW Lot 95 Within MINIDOKA County  
T08S R24E S26 SESWNE Lot 98 Within MINIDOKA County  
T08S R24E S29 SENWSE Lot 93 Within MINIDOKA County  
T08S R24E S30 SWNENW Lot 92 Within MINIDOKA County  
T08S R24E S30 SENWSE Lot 99 Within MINIDOKA County  
T08S R24E S31 SWSSEW Lot 98 Within MINIDOKA County  
T08S R24E S31 SWSSEW Lot 98 Within MINIDOKA County  
T08S R25E S3 SENENW Lot 99 Within MINIDOKA County  
T08S R25E S3 SENENW Lot 99 Within MINIDOKA County  
T08S R25E S3 NWNWNW Lot 96 Within MINIDOKA County  
T08S R25E S3 NWNWNW Lot 96 Within MINIDOKA County  
T08S R25E S3 NENESE Lot 98 Within MINIDOKA County  
T08S R25E S5 NWNENE Lot 95 Within MINIDOKA County  
T08S R25E S5 NWNENE Lot 95 Within MINIDOKA County  
T08S R25E S6 NENESE Lot 98 Within MINIDOKA County  
T08S R25E S6 NENESE Lot 98 Within MINIDOKA County  
T08S R25E S11 NWSWSE Lot 93 Within MINIDOKA County  
T08S R25E S12 NWNWNW Lot 99 Within MINIDOKA County  
T08S R25E S12 NWNWNW Lot 99 Within MINIDOKA County  
T08S R25E S13 NWSWSW Lot 99 Within MINIDOKA County  
T08S R25E S14 SWNESW Lot 97 Within MINIDOKA County  
T08S R25E S15 NWSWSW Lot 94 Within MINIDOKA County  
T08S R25E S15 NWSWSW Lot 94 Within MINIDOKA County  
T08S R25E S17 NWNENE Lot 95 Within MINIDOKA County  
T08S R25E S19 NENWNE Lot 90 Within MINIDOKA County  
T08S R25E S19 NENWNE Lot 90 Within MINIDOKA County  
T08S R25E S19 SESWNW Lot 94 Within MINIDOKA County  
T08S R25E S19 SESWNW Lot 94 Within MINIDOKA County  
T08S R25E S21 NESESW Lot 96 Within MINIDOKA County  
T08S R25E S23 NWNWNW Lot 91 Within MINIDOKA County  
T08S R25E S23 NWNWNW Lot 91 Within MINIDOKA County  
T08S R25E S24 SENWNW Lot 95 Within MINIDOKA County  
T09S R21E S1 NWNESW Lot 99 Within JEROME County  
T09S R21E S3 NENWSW Lot 98 Within JEROME County  
T09S R21E S3 SESESW Lot 91 Within JEROME County  
T09S R21E S3 NWNESE Lot 95 Within JEROME County  
T09S R22E S3 NWSESE Lot 99 Within MINIDOKA County  
T09S R22E S3 NWSESE Lot 99 Within MINIDOKA County  
T09S R22E S3 NWSESE Lot 99 Within MINIDOKA County  
T09S R22E S7 SENENE Lot 97 Within MINIDOKA County  
T09S R22E S7 NESENE Lot 97 Within MINIDOKA County  
T09S R22E S9 SESWNW Lot 98 Within MINIDOKA County  
T09S R22E S9 NENESW Lot 96 Within MINIDOKA County  
T09S R22E S9 NENESW Lot 96 Within MINIDOKA County

T09S R22E S10 NESWNE Lot 99 Within MINIDOKA County  
T09S R22E S11 NWNWNE Lot 94 Within MINIDOKA County  
T09S R22E S11 SENENW Lot 94 Within MINIDOKA County  
T09S R22E S15 NESWNE Lot 97 Within MINIDOKA County  
T09S R22E S15 SWSWNE Lot 99 Within MINIDOKA County  
T09S R22E S18 NESWSE Lot 97 Within MINIDOKA County  
T09S R22E S18 NESWSE Lot 97 Within MINIDOKA County  
T09S R22E S19 NWSWNW Lot 99 Within MINIDOKA County  
T09S R22E S22 SESWNE Lot 99 Within MINIDOKA County  
T09S R22E S28 NESESE Lot 98 Within MINIDOKA County  
T09S R22E S30 NWNENE Lot 91 Within MINIDOKA County  
T09S R22E S33 SENESE Lot 98 Within MINIDOKA County  
T09S R22E S33 SENESE Lot 98 Within MINIDOKA County  
T09S R23E S2 NESENE Lot 96 Within MINIDOKA County  
T09S R23E S3 NESENE Lot 95 Within MINIDOKA County  
T09S R23E S3 NENWSW Lot 99 Within MINIDOKA County  
T09S R23E S6 SESENE Lot 99 Within MINIDOKA County  
T09S R23E S6 NWSWSE Lot 92 Within MINIDOKA County  
T10S R21E S2 SWNWSW Lot 95 Within JEROME County  
T10S R22E S3 SENWSW Lot 91 Within MINIDOKA County

THE FOLLOWING CONVENTION IS USED TO CONVERT THE GOVERNMENT LOTS LISTED IN THE ABOVE POINTS OF DIVERSION TO THE OFFICIAL US GOVERNMENT TRACT DESIGNATION: LOT 99 = TRACT A, LOT 98 = TRACT B, LOT 97 = TRACT C, LOT 96 = TRACT D, LOT 95 = TRACT E, LOT 94 = TRACT F, LOT 93 = TRACT G, LOT 92 = TRACT H, LOT 91 = TRACT J, LOT 90 = TRACT K, LOT 89 = TRACT L, LOT 88 = TRACT M, LOT 87 = TRACT N, LOT 86 = TRACT O, LOT 85 = TRACT P, LOT 84 = TRACT Q, LOT 83 = TRACT R, LOT 82 = TRACT S.

THE FOLLOWING POINTS OF DIVERSION EACH HAVE TWO WELLS:  
T07S, R23E, SEC 34, NWSWSE - MINIDOKA. T07S, R24E, SEC 28, NWSWNE; SEC 30, SWNWSE; SEC 32, SWSENE; SEC 33, SENWSE; SEC 35, SWSWSE - MINIDOKA.  
T08S, R21E, SEC 26, NWSENE; SEC 35, SESESE - JEROME. T08S, R22E, SEC 35, SWSWSE - MINIDOKA. T08S, R23E, SEC 01, NENWNE; SEC 04, SWSWSW; SEC 05, NESENE; SEC 12, SWSWNE; SEC 12, SESESE; SEC 14, NWNWNW; SEC 15, SENENW; SEC 17, NESESE; SEC 19, NWSWSE; SEC 23, SWNWSW; SEC 24, NESESE; SEC 28, NWSWSW; SEC 29, SESENE - MINIDOKA. T08S, R24E, SEC 03, SWSENE; SEC 04, NESWSW; SEC 11, SWNENW; SEC 13, NWNWNE; SEC 31, SWSWSE - MINIDOKA. T08S, R25E, SEC 03, SENENW; SEC 03, NWNWNW; SEC 05, NWNENE; SEC 06, NENESE; SEC 12, NWNWNW; SEC 15, NWSWSW; SEC 19, NENWNE; SEC 19, SESWNW; SEC 23, NWNWNW - MINIDOKA. T09S, R22E, SEC 9, NENSW; SEC 18, NESWSE; SEC 33, SENESE - MINIDOKA.  
THE FOLLOWING POINT OF DIVERSION HAS THREE WELLS:  
T09S, R22E, SEC 03, NWSWSE - MINIDOKA.

PURPOSE AND PERIOD OF USE:

<u>PURPOSE OF USE</u>	<u>PERIOD OF USE</u>	
IRRIGATION	04/01 10/31	0.210 CFS 50.00 AFY

THE USE OF WATER FOR IRRIGATION UNDER THIS RIGHT MAY BEGIN AS EARLY AS MARCH 15 AND MAY CONTINUE TO AS LATE AS NOVEMBER 15, PROVIDED OTHER ELEMENTS OF THE RIGHT ARE NOT EXCEEDED. THE USE OF WATER BEFORE APRIL 1 AND AFTER OCTOBER 31 UNDER THIS REMARK IS SUBORDINATE TO ALL WATER RIGHTS HAVING NO SUBORDINATED EARLY OR LATE IRRIGATION USE AND A PRIORITY DATE EARLIER THAN THE DATE A PARTIAL DECREE IS ENTERED FOR THIS RIGHT.

PLACE OF USE:

THE RIGHTS LISTED BELOW ARE LIMITED TO THE IRRIGATION OF A COMBINED TOTAL OF 66,686.2 ACRES IN A SINGLE IRRIGATION SEASON. COMBINED RIGHT NOS.: 36-2080, 36-15127A, 36-15127B, 36-15192, 36-15193A, 36-15193B, 36-15194A, 36-15194B, 36-15195A, 36-15195B, 36-15196A, 36-15196B.

PLACE OF USE WITHIN THE BOUNDARY OF A & B IRRIGATION DISTRICT, PURSUANT TO SECTION 43-323, IDAHO CODE.


THIS RIGHT IS LIMITED TO THE IRRIGATION OF 12.5 ACRES WITHIN THE A & B IRRIGATION DISTRICT BOUNDARY IN A SINGLE IRRIGATION SEASON.

OTHER PROVISIONS NECESSARY FOR DEFINITION OR ADMINISTRATION OF THIS WATER RIGHT:

THIS PARTIAL DECREE IS SUBJECT TO SUCH GENERAL PROVISIONS NECESSARY FOR THE DEFINITION OF THE RIGHTS OR FOR THE EFFICIENT ADMINISTRATION OF THE WATER RIGHTS AS MAY BE ULTIMATELY DETERMINED BY THE COURT AT A POINT IN TIME NO LATER THAN THE ENTRY OF A FINAL UNIFIED DECREE. SECTION 42-1412(6), IDAHO CODE.

RULE 54(b) CERTIFICATE

With respect to the issue determined by the above judgment or order, it is hereby CERTIFIED, in accordance with Rule 54(b), I.R.C.P., that the court has determined that there is no just reason for delay of the entry of a final judgement and that the court has and does hereby direct that the above judgment or order shall be a final judgment upon which execution may issue and an appeal may be taken as provided by the Idaho Appellate Rules.



---

ROGER BURDICK  
Administrative District Judge  
Presiding Judge of the Snake  
River Basin Adjudication



T07S R24E S30 SWNWSE Lot 99 Within MINIDOKA County  
T07S R24E S31 NWSWNE Lot 99 Within MINIDOKA County  
T07S R24E S32 SWSENE Lot 97 Within MINIDOKA County  
T07S R24E S32 SWSENE Lot 97 Within MINIDOKA County  
T07S R24E S33 SENWSE Lot 98 Within MINIDOKA County  
T07S R24E S33 SENWSE Lot 98 Within MINIDOKA County  
T07S R24E S34 SWSENW Lot 98 Within MINIDOKA County  
T07S R24E S35 SWSWSE Lot 98 Within MINIDOKA County  
T07S R24E S35 SWSWSE Lot 98 Within MINIDOKA County  
T07S R25E S27 NESESW Lot 99 Within MINIDOKA County  
T07S R25E S29 NENESW Lot 99 Within MINIDOKA County  
T07S R25E S30 NWNESE Lot 98 Within MINIDOKA County  
T07S R25E S31 NENESW Lot 96 Within MINIDOKA County  
T07S R25E S32 NWNESW Lot 96 Within MINIDOKA County  
T07S R25E S33 NESWNW Lot 99 Within MINIDOKA County  
T07S R25E S34 SENESW Lot 97 Within MINIDOKA County  
T08S R21E S22 NWNESE Lot 98 Within JEROME County  
T08S R21E S24 NWSENW Lot 97 Within JEROME County  
T08S R21E S26 NWSENE Lot 96 Within JEROME County  
T08S R21E S26 NWSENE Lot 96 Within JEROME County  
T08S R21E S35 SENENE Lot 93 Within JEROME County  
T08S R21E S35 SWSWSW Lot 99 Within JEROME County  
T08S R21E S35 SESESE Lot 97 Within JEROME County  
T08S R21E S35 SESESE Lot 97 Within JEROME County  
T08S R22E S30 SWNWSW Lot 96 Within MINIDOKA County  
T08S R22E S35 SWNWNE Lot 99 Within MINIDOKA County  
T08S R22E S35 SWSWSE Lot 98 Within MINIDOKA County  
T08S R22E S35 SWSWSE Lot 98 Within MINIDOKA County  
T08S R23E S1 NENWNE Lot 99 Within MINIDOKA County  
T08S R23E S1 NENWNE Lot 99 Within MINIDOKA County  
T08S R23E S1 SWSWSW Lot 94 Within MINIDOKA County  
T08S R23E S2 SENESW Lot 96 Within MINIDOKA County  
T08S R23E S4 SWSWSW Lot 95 Within MINIDOKA County  
T08S R23E S4 SWSWSW Lot 95 Within MINIDOKA County  
T08S R23E S5 NESENE Lot 93 Within MINIDOKA County  
T08S R23E S5 NESENE Lot 93 Within MINIDOKA County  
T08S R23E S8 NENESE Lot 97 Within MINIDOKA County  
T08S R23E S10 SWSENE Lot 92 Within MINIDOKA County  
T08S R23E S10 NESWSW Lot 96 Within MINIDOKA County  
T08S R23E S12 SWSWNE Lot 96 Within MINIDOKA County  
T08S R23E S12 SWSWNE Lot 96 Within MINIDOKA County  
T08S R23E S12 SESESW Lot 94 Within MINIDOKA County  
T08S R23E S12 SESESW Lot 94 Within MINIDOKA County  
T08S R23E S14 NWNWNW Lot 87 Within MINIDOKA County  
T08S R23E S14 NWNWNW Lot 87 Within MINIDOKA County  
T08S R23E S15 SENENW Lot 99 Within MINIDOKA County  
T08S R23E S15 SENENW Lot 99 Within MINIDOKA County  
T08S R23E S15 SESESE Lot 94 Within MINIDOKA County  
T08S R23E S17 NWNENW Lot 96 Within MINIDOKA County

T08S R23E S17 NESESE Lot 97 Within MINIDOKA County  
T08S R23E S17 NESESE Lot 97 Within MINIDOKA County  
T08S R23E S19 NWSWSE Lot 99 Within MINIDOKA County  
T08S R23E S19 NWSWSE Lot 99 Within MINIDOKA County  
T08S R23E S21 SWSENE Lot 99 Within MINIDOKA County  
T08S R23E S22 SWSESW Lot 97 Within MINIDOKA County  
T08S R23E S23 SWNWSW Lot 95 Within MINIDOKA County  
T08S R23E S23 SWNWSW Lot 95 Within MINIDOKA County  
T08S R23E S24 NENWNW Lot 98 Within MINIDOKA County  
T08S R23E S24 NESESW Lot 95 Within MINIDOKA County  
T08S R23E S24 NESESW Lot 95 Within MINIDOKA County  
T08S R23E S25 NWSENW Lot 97 Within MINIDOKA County  
T08S R23E S26 NWNWSE Lot 94 Within MINIDOKA County  
T08S R23E S27 NENENE Lot 99 Within MINIDOKA County  
T08S R23E S27 SWSENW Lot 98 Within MINIDOKA County  
T08S R23E S27 SWSESW Lot 93 Within MINIDOKA County  
T08S R23E S28 SWNESW Lot 95 Within MINIDOKA County  
T08S R23E S28 NWSWSW Lot 93 Within MINIDOKA County  
T08S R23E S28 NWSWSW Lot 93 Within MINIDOKA County  
T08S R23E S29 SESENE Lot 91 Within MINIDOKA County  
T08S R23E S29 SESENE Lot 91 Within MINIDOKA County  
T08S R23E S31 SESESE Lot 95 Within MINIDOKA County  
T08S R23E S34 NWSESW Lot 97 Within MINIDOKA County  
T08S R23E S35 SENWNW Lot 90 Within MINIDOKA County  
T08S R23E S35 NESWSW Lot 96 Within MINIDOKA County  
T08S R23E S35 SENWSE Lot 98 Within MINIDOKA County  
T08S R23E S35 SESESE Lot 95 Within MINIDOKA County  
T08S R24E S1 SESENE Lot 98 Within MINIDOKA County  
T08S R24E S2 NWNESE Lot 93 Within MINIDOKA County  
T08S R24E S3 SWSENE Lot 99 Within MINIDOKA County  
T08S R24E S3 SWSENE Lot 99 Within MINIDOKA County  
T08S R24E S4 SWSWNE Lot 97 Within MINIDOKA County  
T08S R24E S4 NESWSW Lot 99 Within MINIDOKA County  
T08S R24E S4 NESWSW Lot 99 Within MINIDOKA County  
T08S R24E S6 SENENW Lot 94 Within MINIDOKA County  
T08S R24E S6 NWNWSW Lot 98 Within MINIDOKA County  
T08S R24E S6 SESESE Lot 91 Within MINIDOKA County  
T08S R24E S7 NESENE Lot 95 Within MINIDOKA County  
T08S R24E S8 NESENE Lot 97 Within MINIDOKA County  
T08S R24E S10 NWSWNE Lot 98 Within MINIDOKA County  
T08S R24E S10 SWSWNW Lot 92 Within MINIDOKA County  
T08S R24E S10 SESESW Lot 95 Within MINIDOKA County  
T08S R24E S11 SWNENW Lot 98 Within MINIDOKA County  
T08S R24E S11 SWNENW Lot 98 Within MINIDOKA County  
T08S R24E S11 NWNWSE Lot 95 Within MINIDOKA County  
T08S R24E S12 NENWNE Lot 97 Within MINIDOKA County

T08S R24E S13 NWNWNE Lot 90 Within MINIDOKA County  
T08S R24E S13 NWNWNE Lot 90 Within MINIDOKA County  
T08S R24E S14 SWSESW Lot 95 Within MINIDOKA County  
T08S R24E S15 SESWNW Lot 97 Within MINIDOKA County  
T08S R24E S18 NESWNW Lot 96 Within MINIDOKA County  
T08S R24E S21 NENWNE Lot 95 Within MINIDOKA County  
T08S R24E S21 NESWSW Lot 97 Within MINIDOKA County  
T08S R24E S22 SWNESE Lot 96 Within MINIDOKA County  
T08S R24E S23 SESESW Lot 95 Within MINIDOKA County  
T08S R24E S26 SESWNE Lot 98 Within MINIDOKA County  
T08S R24E S29 SENWSE Lot 93 Within MINIDOKA County  
T08S R24E S30 SWNENW Lot 92 Within MINIDOKA County  
T08S R24E S30 SENWSE Lot 99 Within MINIDOKA County  
T08S R24E S31 SWSESW Lot 98 Within MINIDOKA County  
T08S R24E S31 SWSESW Lot 98 Within MINIDOKA County  
T08S R25E S3 SENENW Lot 99 Within MINIDOKA County  
T08S R25E S3 SENENW Lot 99 Within MINIDOKA County  
T08S R25E S3 NWNWNW Lot 96 Within MINIDOKA County  
T08S R25E S3 NWNWNW Lot 96 Within MINIDOKA County  
T08S R25E S3 NENESE Lot 98 Within MINIDOKA County  
T08S R25E S5 NWNENE Lot 95 Within MINIDOKA County  
T08S R25E S5 NWNENE Lot 95 Within MINIDOKA County  
T08S R25E S6 NENESE Lot 98 Within MINIDOKA County  
T08S R25E S6 NENESE Lot 98 Within MINIDOKA County  
T08S R25E S11 NWSWSE Lot 93 Within MINIDOKA County  
T08S R25E S12 NWNWNW Lot 99 Within MINIDOKA County  
T08S R25E S12 NWNWNW Lot 99 Within MINIDOKA County  
T08S R25E S13 NWSWSW Lot 99 Within MINIDOKA County  
T08S R25E S14 SWNESW Lot 97 Within MINIDOKA County  
T08S R25E S15 NWSWSW Lot 94 Within MINIDOKA County  
T08S R25E S15 NWSWSW Lot 94 Within MINIDOKA County  
T08S R25E S17 NWNENE Lot 95 Within MINIDOKA County  
T08S R25E S19 NENWNE Lot 90 Within MINIDOKA County  
T08S R25E S19 NENWNE Lot 90 Within MINIDOKA County  
T08S R25E S19 SESWNW Lot 94 Within MINIDOKA County  
T08S R25E S19 SESWNW Lot 94 Within MINIDOKA County  
T08S R25E S21 NESESW Lot 96 Within MINIDOKA County  
T08S R25E S23 NWNWNW Lot 91 Within MINIDOKA County  
T08S R25E S23 NWNWNW Lot 91 Within MINIDOKA County  
T08S R25E S24 SENWNW Lot 95 Within MINIDOKA County  
T09S R21E S1 NWNESW Lot 99 Within JEROME County  
T09S R21E S3 NENWSW Lot 98 Within JEROME County  
T09S R21E S3 SESESW Lot 91 Within JEROME County  
T09S R21E S3 NWNESE Lot 95 Within JEROME County  
T09S R22E S3 NWSESE Lot 99 Within MINIDOKA County  
T09S R22E S3 NWSESE Lot 99 Within MINIDOKA County  
T09S R22E S3 NWSESE Lot 99 Within MINIDOKA County

T09S R22E S7 SENENE Lot 97 Within MINIDOKA County  
T09S R22E S7 NESENE Lot 97 Within MINIDOKA County  
T09S R22E S9 SESWNW Lot 98 Within MINIDOKA County  
T09S R22E S9 NENESW Lot 96 Within MINIDOKA County  
T09S R22E S9 NENESW Lot 96 Within MINIDOKA County  
T09S R22E S10 NESWNE Lot 99 Within MINIDOKA County  
T09S R22E S11 NWNWNE Lot 94 Within MINIDOKA County  
T09S R22E S11 SENENW Lot 94 Within MINIDOKA County  
T09S R22E S15 NESWNE Lot 97 Within MINIDOKA County  
T09S R22E S15 SWSWNE Lot 99 Within MINIDOKA County  
T09S R22E S18 NESWSE Lot 97 Within MINIDOKA County  
T09S R22E S18 NESWSE Lot 97 Within MINIDOKA County  
T09S R22E S19 NWSWNW Lot 99 Within MINIDOKA County  
T09S R22E S22 SESWNE Lot 99 Within MINIDOKA County  
T09S R22E S28 NESESE Lot 98 Within MINIDOKA County  
T09S R22E S30 NWNENE Lot 91 Within MINIDOKA County  
T09S R22E S33 SESESE Lot 98 Within MINIDOKA County  
T09S R22E S33 SESESE Lot 98 Within MINIDOKA County  
T09S R23E S2 NESENE Lot 96 Within MINIDOKA County  
T09S R23E S3 NESENE Lot 95 Within MINIDOKA County  
T09S R23E S3 NENWSW Lot 99 Within MINIDOKA County  
T09S R23E S6 SESENE Lot 99 Within MINIDOKA County  
T09S R23E S6 NWSWSE Lot 92 Within MINIDOKA County  
T10S R21E S2 SWNWSW Lot 95 Within JERCME County  
T10S R22E S3 SENWSW Lot 91 Within MINIDOKA County

THE FOLLOWING CONVENTION IS USED TO CONVERT THE GOVERNMENT LOTS LISTED IN THE ABOVE POINTS OF DIVERSION TO THE OFFICIAL US GOVERNMENT TRACT DESIGNATION: LOT 99 = TRACT A, LOT 98 = TRACT B, LOT 97 = TRACT C, LOT 96 = TRACT D, LOT 95 = TRACT E, LOT 94 = TRACT F, LOT 93 = TRACT G, LOT 92 = TRACT H, LOT 91 = TRACT J, LOT 90 = TRACT K, LOT 89 = TRACT L, LOT 88 = TRACT M, LOT 87 = TRACT N, LOT 86 = TRACT O, LOT 85 = TRACT P, LOT 84 = TRACT Q, LOT 83 = TRACT R, LOT 82 = TRACT S.

THE FOLLOWING POINTS OF DIVERSION EACH HAVE TWO WELLS:  
T07S, R23E, SEC 34, NWSESW - MINIDOKA. T07S, R24E, SEC 28, NWSWNE; SEC 30, SWNWSE; SEC 32, SWSENE; SEC 33, SENWSE; SEC 35, SWSWSE - MINIDOKA.  
T08S, R21E, SEC 26, NWSENE; SEC 35, SESESE - JEROME. T08S, R22E, SEC 35, SWSWSE - MINIDOKA. T08S, R23E, SEC 01, NENWNE; SEC 04, SWSWSW; SEC 05, NESENE; SEC 12, SWSWNE; SEC 12, SESESW; SEC 14, NWNWNW; SEC 15, SENENW; SEC 17, NESESE; SEC 19, NWSWSE; SEC 23, SWNWSW; SEC 24, NESESW; SEC 28, NWSWSW; SEC 29, SESENE - MINIDOKA. T08S, R24E, SEC 03, SWSENE; SEC 04, NESWSW; SEC 11, SWNENW; SEC 13, NWNWNE; SEC 31, SWSWSE - MINIDOKA. T08S, R25E, SEC 03, SENENW; SEC 03, NWNWNW; SEC 05, NWNENE; SEC 06, NENESE; SEC 12, NWNWNW; SEC 15, NWSWSW; SEC 19, NENWNE; SEC 19, SESWNW; SEC 23, NWNWNW - MINIDOKA. T09S, R22E, SEC 9, NENESW; SEC 18, NESWSE; SEC 33, SESESE - MINIDOKA.  
THE FOLLOWING POINT OF DIVERSION HAS THREE WELLS:  
T09S, R22E, SEC 03, NWSESE - MINIDOKA.

PURPOSE AND  
PERIOD OF USE:

<u>PURPOSE OF USE</u>	<u>PERIOD OF USE</u>	
IRRIGATION	04/01 10/31	0.310 CFS 75.60 AFY

THE USE OF WATER FOR IRRIGATION UNDER THIS RIGHT MAY BEGIN AS EARLY AS MARCH 15 AND MAY CONTINUE TO AS LATE AS NOVEMBER 15, PROVIDED OTHER ELEMENTS OF THE RIGHT ARE NOT EXCEEDED. THE USE OF WATER BEFORE APRIL 1 AND AFTER OCTOBER 31 UNDER THIS REMARK IS SUBORDINATE TO ALL WATER RIGHTS HAVING NO SUBORDINATED EARLY OR LATE IRRIGATION USE AND A PRIORITY DATE EARLIER THAN THE DATE A PARTIAL DECREE IS ENTERED FOR THIS RIGHT.

PLACE OF USE:

PLACE OF USE WITHIN THE BOUNDARY OF A & B IRRIGATION DISTRICT, PURSUANT TO SECTION 43-323, IDAHO CODE.

THE RIGHTS LISTED BELOW ARE LIMITED TO THE IRRIGATION OF A COMBINED TOTAL OF 66,686.2 ACRES IN A SINGLE IRRIGATION SEASON. COMBINED RIGHT NOS.: 36-2080, 36-15127A, 36-15127B, 36-15192, 36-15193A, 36-15193B, 36-15194A, 36-15194B, 36-15195A, 36-15195B, 36-15196A, 36-15196B.

THIS RIGHT IS LIMITED TO THE IRRIGATION OF 18.9 ACRES WITHIN THE A & B IRRIGATION DISTRICT BOUNDARY IN A SINGLE IRRIGATION SEASON.


OTHER PROVISIONS NECESSARY FOR DEFINITION OR ADMINISTRATION OF THIS WATER RIGHT:

THIS PARTIAL DECREE IS SUBJECT TO SUCH GENERAL PROVISIONS NECESSARY FOR THE DEFINITION OF THE RIGHTS OR FOR THE EFFICIENT ADMINISTRATION OF THE WATER RIGHTS AS MAY BE ULTIMATELY DETERMINED BY THE COURT AT A POINT IN TIME NO LATER THAN THE ENTRY OF A FINAL UNIFIED DECREE. SECTION 42-1412(6), IDAHO CODE.

THIS RIGHT IS BASED UPON AN ENLARGEMENT OF RIGHT NO. 36-2080 PURSUANT TO SECTION 42-1426, IDAHO CODE.

RULE 54(b) CERTIFICATE

With respect to the issue determined by the above judgment or order, it is hereby CERTIFIED, in accordance with Rule 54(b), I.R.C.P., that the court has determined that there is no just reason for delay of the entry of a final judgement and that the court has and does hereby direct that the above judgment or order shall be a final judgment upon which execution may issue and an appeal may be taken as provided by the Idaho Appellate Rules.



ROGER BURDICK  
Administrative District Judge  
Presiding Judge of the Snake  
River Basin Adjudication

IN THE DISTRICT COURT OF THE FIFTH JUDICIAL DISTRICT OF THE STATE OF IDAHO, IN AND FOR THE COUNTY OF TWIN FALLS

In Re SRBA ) PARTIAL DECREE PURSUANT TO )  
 ) I.R.C.P. 54(b) FOR )  
Case No. 39576 )  
 )  
 ) Water Right 36-15195B

2002 SEP -5 PM 2:46  
DISTRICT COURT-SRBA  
TWIN FALLS CO, IDAHO  
FILED

NAME AND ADDRESS: UNITED STATES OF AMERICA ACTING THROUGH  
REGIONAL DIRECTOR PN REGION  
BUREAU OF RECLAMATION  
1150 N CURTIS RD SUITE 100  
BOISE ID 83706-1234

RECEIVED  
SEP 12 2002

Department of Water Resources

THE BENEFICIAL USE OF THE WATER REPRESENTED HEREBY IS FOR THE LANDOWNERS WITHIN THE A & B IRRIGATION DISTRICT PURSUANT TO CONTRACT NO. 14-06-100-2386, DATED FEBRUARY 9, 1962 (AS MAY BE SUPPLEMENTED OR AMENDED) BETWEEN THE UNITED STATES OF AMERICA THROUGH THE U.S. BUREAU OF RECLAMATION AND THE A & B IRRIGATION DISTRICT FOR IRRIGATION AND OTHER PERMITTED PURPOSES AS AUTHORIZED BY THE ACT OF SEPTEMBER 30, 1950, CH. 1114, 64 STAT. 1083, OF THE NORTH SIDE PUMPING DIVISION, OF THE MINIDOKA IRRIGATION PROJECT.

SOURCE: GROUND WATER TRIBUTARY:

QUANTITY: 2.240 CFS  
542.40 AFY

THE RIGHTS LISTED BELOW ARE LIMITED TO A COMBINED TOTAL DIVERSION RATE OF 1100 CFS AND A TOTAL COMBINED ANNUAL DIVERSION VOLUME OF 266,744.8 ACRE FEET IN A SINGLE IRRIGATION SEASON. COMBINED RIGHT NOS.: 36-2080, 36-15127A, 36-15127B, 36-15192, 36-15193A, 36-15193B, 36-15194A, 36-15194B, 36-15195A, 36-15195B, 36-15196A, 36-15196B.

PRIORITY DATE: 04/01/1978

THIS WATER RIGHT IS SUBORDINATE TO ALL WATER RIGHTS WITH A PRIORITY DATE EARLIER THAN APRIL 12, 1994, THAT ARE NOT DECREED AS ENLARGEMENTS PURSUANT TO SECTION 42-1426, IDAHO CODE. AS BETWEEN WATER RIGHTS DECREED AS ENLARGEMENTS PURSUANT TO SECTION 42-1426, IDAHO CODE, THE EARLIER PRIORITY RIGHT IS THE SUPERIOR RIGHT.

POINT OF DIVERSION:

- T07S R23E S34 NWSSEW Lot 99 Within MINIDOKA County
- T07S R23E S34 NWSSEW Lot 99 Within MINIDOKA County
- T07S R24E S22 NWSWSW Lot 96 Within MINIDOKA County
- T07S R24E S22 NWNWSE Lot 98 Within MINIDOKA County
- T07S R24E S22 NESESE Lot 97 Within MINIDOKA County
- T07S R24E S23 NWSWNE Lot 99 Within MINIDOKA County
- T07S R24E S26 NWSENE Lot 99 Within MINIDOKA County
- T07S R24E S26 NENWSW Lot 94 Within MINIDOKA County
- T07S R24E S28 NWSWNE Lot 98 Within MINIDOKA County
- T07S R24E S28 NWSWNE Lot 98 Within MINIDOKA County
- T07S R24E S30 SWNWSE Lot 99 Within MINIDOKA County
- T07S R24E S30 SWNWSE Lot 99 Within MINIDOKA County

T07S R24E S31 NWSWNE Lot 99 Within MINIDOKA County  
T07S R24E S32 SWSENE Lot 97 Within MINIDOKA County  
T07S R24E S32 SWSENE Lot 97 Within MINIDOKA County  
T07S R24E S33 SENWSE Lot 98 Within MINIDOKA County  
T07S R24E S33 SENWSE Lot 98 Within MINIDOKA County  
T07S R24E S34 SWSENW Lot 98 Within MINIDOKA County  
T07S R24E S35 SWSWSE Lot 98 Within MINIDOKA County  
T07S R24E S35 SWSWSE Lot 98 Within MINIDOKA County  
T07S R25E S27 NESESW Lot 99 Within MINIDOKA County  
T07S R25E S29 NENESW Lot 99 Within MINIDOKA County  
T07S R25E S30 NWNENE Lot 98 Within MINIDOKA County  
T07S R25E S31 NENESW Lot 96 Within MINIDOKA County  
T07S R25E S32 NWNESW Lot 96 Within MINIDOKA County  
T07S R25E S33 NESWNW Lot 99 Within MINIDOKA County  
T07S R25E S34 SENESW Lot 97 Within MINIDOKA County  
T08S R21E S22 NWNENE Lot 98 Within JEROME County  
T08S R21E S24 NWSENW Lot 97 Within JEROME County  
T08S R21E S26 NWSENE Lot 96 Within JEROME County  
T08S R21E S26 NWSENE Lot 96 Within JEROME County  
T08S R21E S35 SENENE Lot 93 Within JEROME County  
T08S R21E S35 SWSWSW Lot 99 Within JEROME County  
T08S R21E S35 SESESE Lot 97 Within JEROME County  
T08S R21E S35 SESESE Lot 97 Within JEROME County  
T08S R22E S30 SWNWSW Lot 96 Within MINIDOKA County  
T08S R22E S35 SWNWNE Lot 99 Within MINIDOKA County  
T08S R22E S35 SWSWSE Lot 98 Within MINIDOKA County  
T08S R22E S35 SWSWSE Lot 98 Within MINIDOKA County  
T08S R23E S1 NENWNE Lot 99 Within MINIDOKA County  
T08S R23E S1 NENWNE Lot 99 Within MINIDOKA County  
T08S R23E S1 SWSWSW Lot 94 Within MINIDOKA County  
T08S R23E S2 SENESW Lot 96 Within MINIDOKA County  
T08S R23E S4 SWSWSW Lot 95 Within MINIDOKA County  
T08S R23E S4 SWSWSW Lot 95 Within MINIDOKA County  
T08S R23E S5 NESENE Lot 93 Within MINIDOKA County  
T08S R23E S5 NESENE Lot 93 Within MINIDOKA County  
T08S R23E S8 NENESE Lot 97 Within MINIDOKA County  
T08S R23E S10 SWSENE Lot 92 Within MINIDOKA County  
T08S R23E S10 NESWSW Lot 96 Within MINIDOKA County  
T08S R23E S12 SWSWNE Lot 96 Within MINIDOKA County  
T08S R23E S12 SWSWNE Lot 96 Within MINIDOKA County  
T08S R23E S12 SESESW Lot 94 Within MINIDOKA County  
T08S R23E S12 SESESW Lot 94 Within MINIDOKA County  
T08S R23E S14 NWNWNW Lot 87 Within MINIDOKA County  
T08S R23E S14 NWNWNW Lot 87 Within MINIDOKA County  
T08S R23E S15 SENENW Lot 99 Within MINIDOKA County  
T08S R23E S15 SENENW Lot 99 Within MINIDOKA County  
T08S R23E S15 SESESE Lot 94 Within MINIDOKA County  
T08S R23E S17 NWNENW Lot 96 Within MINIDOKA County

T08S R23E S17 NESESE Lot 97 Within MINIDOKA County  
T08S R23E S17 NESESE Lot 97 Within MINIDOKA County  
T08S R23E S19 NWSWSE Lot 99 Within MINIDOKA County  
T08S R23E S19 NWSWSE Lot 99 Within MINIDOKA County  
T08S R23E S21 SWSENE Lot 99 Within MINIDOKA County  
T08S R23E S22 SWSWSW Lot 97 Within MINIDOKA County  
T08S R23E S23 SWNWSW Lot 95 Within MINIDOKA County  
T08S R23E S23 SWNWSW Lot 95 Within MINIDOKA County  
T08S R23E S24 NENWNW Lot 98 Within MINIDOKA County  
T08S R23E S24 NESESW Lot 95 Within MINIDOKA County  
T08S R23E S24 NESESW Lot 95 Within MINIDOKA County  
T08S R23E S25 NWSSENW Lot 97 Within MINIDOKA County  
T08S R23E S26 NWNWSE Lot 94 Within MINIDOKA County  
T08S R23E S27 NENENE Lot 99 Within MINIDOKA County  
T08S R23E S27 SWSSENW Lot 98 Within MINIDOKA County  
T08S R23E S27 SWSWSW Lot 93 Within MINIDOKA County  
T08S R23E S28 SWNESW Lot 95 Within MINIDOKA County  
T08S R23E S28 NWSWSW Lot 93 Within MINIDOKA County  
T08S R23E S28 NWSWSW Lot 93 Within MINIDOKA County  
T08S R23E S29 SESENE Lot 91 Within MINIDOKA County  
T08S R23E S29 SESENE Lot 91 Within MINIDOKA County  
T08S R23E S31 SESESE Lot 95 Within MINIDOKA County  
T08S R23E S34 NWSESW Lot 97 Within MINIDOKA County  
T08S R23E S35 SENWNW Lot 90 Within MINIDOKA County  
T08S R23E S35 NESWSW Lot 96 Within MINIDOKA County  
T08S R23E S35 SENWSE Lot 98 Within MINIDOKA County  
T08S R23E S35 SESESE Lot 95 Within MINIDOKA County  
T08S R24E S1 SESENE Lot 98 Within MINIDOKA County  
T08S R24E S2 NWNESE Lot 93 Within MINIDOKA County  
T08S R24E S3 SWSENE Lot 99 Within MINIDOKA County  
T08S R24E S3 SWSENE Lot 99 Within MINIDOKA County  
T08S R24E S4 SWSWNE Lot 97 Within MINIDOKA County  
T08S R24E S4 NESWSW Lot 99 Within MINIDOKA County  
T08S R24E S4 NESWSW Lot 99 Within MINIDOKA County  
T08S R24E S6 SENENW Lot 94 Within MINIDOKA County  
T08S R24E S6 NWNWSW Lot 98 Within MINIDOKA County  
T08S R24E S6 SESESE Lot 91 Within MINIDOKA County  
T08S R24E S7 NESENW Lot 95 Within MINIDOKA County  
T08S R24E S8 NESENE Lot 97 Within MINIDOKA County  
T08S R24E S10 NWSWNE Lot 98 Within MINIDOKA County  
T08S R24E S10 SWSWNW Lot 92 Within MINIDOKA County  
T08S R24E S10 SESESW Lot 95 Within MINIDOKA County  
T08S R24E S11 SWNENW Lot 98 Within MINIDOKA County  
T08S R24E S11 SWNENW Lot 98 Within MINIDOKA County  
T08S R24E S11 NWNWSE Lot 95 Within MINIDOKA County  
T08S R24E S12 NENWNE Lot 97 Within MINIDOKA County  
T08S R24E S13 NWNWNE Lot 90 Within MINIDOKA County

T08S R24E S13 NWNWNE Lot 90 Within MINIDOKA County  
T08S R24E S14 SWSESW Lot 95 Within MINIDOKA County  
T08S R24E S15 SESWNW Lot 97 Within MINIDOKA County  
T08S R24E S18 NESWNW Lot 96 Within MINIDOKA County  
T08S R24E S21 NENWNE Lot 95 Within MINIDOKA County  
T08S R24E S21 NESWSW Lot 97 Within MINIDOKA County  
T08S R24E S22 SWNESE Lot 96 Within MINIDOKA County  
T08S R24E S23 SESESW Lot 95 Within MINIDOKA County  
T08S R24E S26 SESWNE Lot 98 Within MINIDOKA County  
T08S R24E S29 SENWSE Lot 93 Within MINIDOKA County  
T08S R24E S30 SWNENW Lot 92 Within MINIDOKA County  
T08S R24E S30 SENWSE Lot 99 Within MINIDOKA County  
T08S R24E S31 SWSESW Lot 98 Within MINIDOKA County  
T08S R24E S31 SWSESW Lot 98 Within MINIDOKA County  
T08S R25E S3 SENENW Lot 99 Within MINIDOKA County  
T08S R25E S3 SENENW Lot 99 Within MINIDOKA County  
T08S R25E S3 NWNWNW Lot 96 Within MINIDOKA County  
T08S R25E S3 NWNWNW Lot 96 Within MINIDOKA County  
T08S R25E S3 NENESE Lot 98 Within MINIDOKA County  
T08S R25E S5 NWNENE Lot 95 Within MINIDOKA County  
T08S R25E S5 NWNENE Lot 95 Within MINIDOKA County  
T08S R25E S6 NENESE Lot 98 Within MINIDOKA County  
T08S R25E S6 NENESE Lot 98 Within MINIDOKA County  
T08S R25E S11 NWSWSE Lot 93 Within MINIDOKA County  
T08S R25E S12 NWNWNW Lot 99 Within MINIDOKA County  
T08S R25E S12 NWNWNW Lot 99 Within MINIDOKA County  
T08S R25E S13 NWSWSW Lot 99 Within MINIDOKA County  
T08S R25E S14 SWNESW Lot 97 Within MINIDOKA County  
T08S R25E S15 NWSWSW Lot 94 Within MINIDOKA County  
T08S R25E S15 NWSWSW Lot 94 Within MINIDOKA County  
T08S R25E S17 NWNENE Lot 95 Within MINIDOKA County  
T08S R25E S19 NENWNE Lot 90 Within MINIDOKA County  
T08S R25E S19 NENWNE Lot 90 Within MINIDOKA County  
T08S R25E S19 SESWNW Lot 94 Within MINIDOKA County  
T08S R25E S19 SESWNW Lot 94 Within MINIDOKA County  
T08S R25E S21 NESESW Lot 96 Within MINIDOKA County  
T08S R25E S23 NWNWNW Lot 91 Within MINIDOKA County  
T08S R25E S23 NWNWNW Lot 91 Within MINIDOKA County  
T08S R25E S24 SENWNW Lot 95 Within MINIDOKA County  
T09S R21E S1 NWNESW Lot 99 Within JEROME County  
T09S R21E S3 NENWSW Lot 98 Within JEROME County  
T09S R21E S3 SESESW Lot 91 Within JEROME County  
T09S R21E S3 NWNESE Lot 95 Within JEROME County  
T09S R22E S3 NWSESE Lot 99 Within MINIDOKA County  
T09S R22E S3 NWSESE Lot 99 Within MINIDOKA County  
T09S R22E S3 NWSESE Lot 99 Within MINIDOKA County  
T09S R22E S7 SENENE Lot 97 Within MINIDOKA County

T09S R22E S7 NESENE Lot 97 Within MINIDOKA County  
T09S R22E S9 SESWNW Lot 98 Within MINIDOKA County  
T09S R22E S9 NENESW Lot 96 Within MINIDOKA County  
T09S R22E S9 NENESW Lot 96 Within MINIDOKA County  
T09S R22E S10 NESWNE Lot 99 Within MINIDOKA County  
T09S R22E S11 NWNWNE Lot 94 Within MINIDOKA County  
T09S R22E S11 SENENW Lot 94 Within MINIDOKA County  
T09S R22E S15 NESWNE Lot 97 Within MINIDOKA County  
T09S R22E S15 SWSWNE Lot 99 Within MINIDOKA County  
T09S R22E S18 NESWSE Lot 97 Within MINIDOKA County  
T09S R22E S18 NESWSE Lot 97 Within MINIDOKA County  
T09S R22E S19 NWSWNW Lot 99 Within MINIDOKA County  
T09S R22E S22 SESWNE Lot 99 Within MINIDOKA County  
T09S R22E S28 NESESE Lot 98 Within MINIDOKA County  
T09S R22E S30 NWNENE Lot 91 Within MINIDOKA County  
T09S R22E S33 SESESE Lot 98 Within MINIDOKA County  
T09S R22E S33 SESESE Lot 98 Within MINIDOKA County  
T09S R23E S2 NESENE Lot 96 Within MINIDOKA County  
T09S R23E S3 NESENE Lot 95 Within MINIDOKA County  
T09S R23E S3 NENWSW Lot 99 Within MINIDOKA County  
T09S R23E S6 SESENE Lot 99 Within MINIDOKA County  
T09S R23E S6 NWSWSE Lot 92 Within MINIDOKA County  
T10S R21E S2 SWNWSW Lot 95 Within JEROME County  
T10S R22E S3 SENWSW Lot 91 Within MINIDOKA County

THE FOLLOWING CONVENTION IS USED TO CONVERT THE GOVERNMENT LOTS LISTED IN THE ABOVE POINTS OF DIVERSION TO THE OFFICIAL US GOVERNMENT TRACT DESIGNATION: LOT 99 = TRACT A, LOT 98 = TRACT B, LOT 97 = TRACT C, LOT 96 = TRACT D, LOT 95 = TRACT E, LOT 94 = TRACT F, LOT 93 = TRACT G, LOT 92 = TRACT H, LOT 91 = TRACT J, LOT 90 = TRACT K, LOT 89 = TRACT L, LOT 88 = TRACT M, LOT 87 = TRACT N, LOT 86 = TRACT O, LOT 85 = TRACT P, LOT 84 = TRACT Q, LOT 83 = TRACT R, LOT 82 = TRACT S.

THE FOLLOWING POINTS OF DIVERSION EACH HAVE TWO WELLS:  
T07S, R23E, SEC 34, NWSESW - MINIDOKA. T07S, R24E, SEC 28, NWSWNE; SEC 30, SWNWSE; SEC 32, SWSENE; SEC 33, SENWSE; SEC 35, SWSWSE - MINIDOKA.  
T08S, R21E, SEC 26, NWSENE; SEC 35, SESESE - JEROME. T08S, R22E, SEC 35, SWSWSE - MINIDOKA. T08S, R23E, SEC 01, NENWNE; SEC 04, SWSWSW; SEC 05, NESENE; SEC 12, SWSWNE; SEC 12, SESESW; SEC 14, NWNWNW; SEC 15, SENENW; SEC 17, NESESE; SEC 19, NWSWSE; SEC 23, SWNWSW; SEC 24, NESESW; SEC 28, NWSWSW; SEC 29, SESENE - MINIDOKA. T08S, R24E, SEC 03, SWSENE; SEC 04, NESWSW; SEC 11, SWNENW; SEC 13, NWNWNE; SEC 31, SWSSESW - MINIDOKA. T08S, R25E, SEC 03, SENENW; SEC 03, NWNWNW; SEC 05, NWNENE; SEC 06, NENESE; SEC 12, NWNWNW; SEC 15, NWSWSW; SEC 19, NENWNE; SEC 19, SESWNW; SEC 23, NWNWNW - MINIDOKA. T09S, R22E, SEC 9, NENESW; SEC 18, NESWSE; SEC 33, SESESE - MINIDOKA.  
THE FOLLOWING POINT OF DIVERSION HAS THREE WELLS:  
T09S, R22E, SEC 03, NWSESE - MINIDOKA.

PURPOSE AND PERIOD OF USE:

<u>PURPOSE OF USE</u>	<u>PERIOD OF USE</u>	
IRRIGATION	04/01 10/31	2.240 CFS 542.40 AFY

THE USE OF WATER FOR IRRIGATION UNDER THIS RIGHT MAY BEGIN AS EARLY AS MARCH 15 AND MAY CONTINUE TO AS LATE AS NOVEMBER 15, PROVIDED OTHER ELEMENTS OF THE RIGHT ARE NOT EXCEEDED. THE USE OF WATER BEFORE APRIL 1 AND AFTER OCTOBER 31 UNDER THIS REMARK IS SUBORDINATE TO ALL WATER RIGHTS HAVING NO SUBORDINATED EARLY OR LATE IRRIGATION USE AND A PRIORITY DATE EARLIER THAN THE DATE A PARTIAL DECREE IS ENTERED FOR THIS RIGHT.

**PLACE OF USE:**

PLACE OF USE WITHIN THE BOUNDARY OF A & B IRRIGATION DISTRICT, PURSUANT TO SECTION 43-323, IDAHO CODE.

THIS RIGHT IS LIMITED TO THE IRRIGATION OF 135.6 ACRES WITHIN THE A & B IRRIGATION DISTRICT BOUNDARY IN A SINGLE IRRIGATION SEASON.

THE RIGHTS LISTED BELOW ARE LIMITED TO THE IRRIGATION OF A COMBINED TOTAL OF 66,686.2 ACRES IN A SINGLE IRRIGATION SEASON. COMBINED RIGHT NOS.: 36-2080, 36-15127A, 36-15127B, 36-15192, 36-15193A, 36-15193B, 36-15194A, 36-15194B, 36-15195A, 36-15195B, 36-15196A, 36-15196B.

**OTHER PROVISIONS NECESSARY FOR DEFINITION OR ADMINISTRATION OF THIS WATER RIGHT:**

THIS PARTIAL DECREE IS SUBJECT TO SUCH GENERAL PROVISIONS NECESSARY FOR THE DEFINITION OF THE RIGHTS OR FOR THE EFFICIENT ADMINISTRATION OF THE WATER RIGHTS AS MAY BE ULTIMATELY DETERMINED BY THE COURT AT A POINT IN TIME NO LATER THAN THE ENTRY OF A FINAL UNIFIED DECREE. SECTION 42-1412(6), IDAHO CODE.

THIS RIGHT IS BASED UPON AN ENLARGEMENT OF RIGHT NO. 36-2080 PURSUANT TO SECTION 42-1426, IDAHO CODE.

**RULE 54(b) CERTIFICATE**

With respect to the issue determined by the above judgment or order, it is hereby CERTIFIED, in accordance with Rule 54(b), I.R.C.P., that the court has determined that there is no just reason for delay of the entry of a final judgement and that the court has and does hereby direct that the above judgment or order shall be a final judgment upon which execution may issue and an appeal may be taken as provided by the Idaho Appellate Rules.

**DRAFT**

**RECOMMENDATION**

SEP - 9 2002



SPECIAL MASTER

---

ROGER BURDICK  
Administrative District Judge  
Presiding Judge of the Snake  
River Basin Adjudication



T07S R24E S33 SENWSE Lot 98 Within MINIDOKA County  
T07S R24E S34 SWSWSE Lot 98 Within MINIDOKA County  
T07S R24E S35 SWSWSE Lot 98 Within MINIDOKA County  
T07S R24E S35 SWSWSE Lot 98 Within MINIDOKA County  
T07S R25E S27 NESESW Lot 99 Within MINIDOKA County  
T07S R25E S29 NENESW Lot 99 Within MINIDOKA County  
T07S R25E S30 NWNESE Lot 98 Within MINIDOKA County  
T07S R25E S31 NENESW Lot 96 Within MINIDOKA County  
T07S R25E S32 NWNESW Lot 96 Within MINIDOKA County  
T07S R25E S33 NESWNW Lot 99 Within MINIDOKA County  
T07S R25E S34 SENESW Lot 97 Within MINIDOKA County  
T08S R21E S22 NWNESE Lot 98 Within JEROME County  
T08S R21E S24 NWSWSE Lot 97 Within JEROME County  
T08S R21E S26 NWSENE Lot 96 Within JEROME County  
T08S R21E S26 NWSENE Lot 96 Within JEROME County  
T08S R21E S35 SENENE Lot 93 Within JEROME County  
T08S R21E S35 SWSWSW Lot 99 Within JEROME County  
T08S R21E S35 SESESE Lot 97 Within JEROME County  
T08S R21E S35 SESESE Lot 97 Within JEROME County  
T08S R22E S30 SWNWSW Lot 96 Within MINIDOKA County  
T08S R22E S35 SWNWNE Lot 99 Within MINIDOKA County  
T08S R22E S35 SWSWSE Lot 98 Within MINIDOKA County  
T08S R22E S35 SWSWSE Lot 98 Within MINIDOKA County  
T08S R23E S1 NENWNE Lot 99 Within MINIDOKA County  
T08S R23E S1 NENWNE Lot 99 Within MINIDOKA County  
T08S R23E S1 SWSWSW Lot 94 Within MINIDOKA County  
T08S R23E S2 SENESW Lot 96 Within MINIDOKA County  
T08S R23E S4 SWSWSW Lot 95 Within MINIDOKA County  
T08S R23E S4 SWSWSW Lot 95 Within MINIDOKA County  
T08S R23E S5 NESENE Lot 93 Within MINIDOKA County  
T08S R23E S5 NESENE Lot 93 Within MINIDOKA County  
T08S R23E S8 NENESE Lot 97 Within MINIDOKA County  
T08S R23E S10 SWSENE Lot 92 Within MINIDOKA County  
T08S R23E S10 NESWSW Lot 96 Within MINIDOKA County  
T08S R23E S12 SWSWNE Lot 96 Within MINIDOKA County  
T08S R23E S12 SWSWNE Lot 96 Within MINIDOKA County  
T08S R23E S12 SESESW Lot 94 Within MINIDOKA County  
T08S R23E S12 SESESW Lot 94 Within MINIDOKA County  
T08S R23E S14 NWNWNW Lot 87 Within MINIDOKA County  
T08S R23E S14 NWNWNW Lot 87 Within MINIDOKA County  
T08S R23E S15 SENENW Lot 99 Within MINIDOKA County  
T08S R23E S15 SENENW Lot 99 Within MINIDOKA County  
T08S R23E S15 SESESE Lot 94 Within MINIDOKA County  
T08S R23E S17 NWNENW Lot 96 Within MINIDOKA County  
T08S R23E S17 NESESE Lot 97 Within MINIDOKA County  
T08S R23E S17 NESESE Lot 97 Within MINIDOKA County  
T08S R23E S19 NWSWSE Lot 99 Within MINIDOKA County  
T08S R23E S19 NWSWSE Lot 99 Within MINIDOKA County

T08S R23E S21 SWSENE Lot 99 Within MINIDOKA County  
T08S R23E S22 SWSESW Lot 97 Within MINIDOKA County  
T08S R23E S23 SWNWSW Lot 95 Within MINIDOKA County  
T08S R23E S23 SWNWSW Lot 95 Within MINIDOKA County  
T08S R23E S24 NENWNW Lot 98 Within MINIDOKA County  
T08S R23E S24 NESESW Lot 95 Within MINIDOKA County  
T08S R23E S24 NESESW Lot 95 Within MINIDOKA County  
T08S R23E S25 NWSENW Lot 97 Within MINIDOKA County  
T08S R23E S26 NWNWSE Lot 94 Within MINIDOKA County  
T08S R23E S27 NENENE Lot 99 Within MINIDOKA County  
T08S R23E S27 SWSENW Lot 98 Within MINIDOKA County  
T08S R23E S27 SWSESW Lot 93 Within MINIDOKA County  
T08S R23E S28 SWNESW Lot 95 Within MINIDOKA County  
T08S R23E S28 NWSWSW Lot 93 Within MINIDOKA County  
T08S R23E S28 NWSWSW Lot 93 Within MINIDOKA County  
T08S R23E S29 SESENE Lot 91 Within MINIDOKA County  
T08S R23E S29 SESENE Lot 91 Within MINIDOKA County  
T08S R23E S31 SENESE Lot 95 Within MINIDOKA County  
T08S R23E S34 NWSSEW Lot 97 Within MINIDOKA County  
T08S R23E S35 SENWNW Lot 90 Within MINIDOKA County  
T08S R23E S35 NESWSW Lot 96 Within MINIDOKA County  
T08S R23E S35 SENWSE Lot 98 Within MINIDOKA County  
T08S R23E S35 SESESE Lot 95 Within MINIDOKA County  
T08S R24E S1 SESENE Lot 98 Within MINIDOKA County  
T08S R24E S2 NWNESE Lot 93 Within MINIDOKA County  
T08S R24E S3 SWSENE Lot 99 Within MINIDOKA County  
T08S R24E S3 SWSENE Lot 99 Within MINIDOKA County  
T08S R24E S4 SWSWNE Lot 97 Within MINIDOKA County  
T08S R24E S4 NESWSW Lot 99 Within MINIDOKA County  
T08S R24E S4 NESWSW Lot 99 Within MINIDOKA County  
T08S R24E S6 SENENW Lot 94 Within MINIDOKA County  
T08S R24E S6 NWNWSW Lot 98 Within MINIDOKA County  
T08S R24E S6 SENESE Lot 91 Within MINIDOKA County  
T08S R24E S7 NESENW Lot 95 Within MINIDOKA County  
T08S R24E S8 NESENE Lot 97 Within MINIDOKA County  
T08S R24E S10 NWSWNE Lot 98 Within MINIDOKA County  
T08S R24E S10 SWSWNW Lot 92 Within MINIDOKA County  
T08S R24E S10 SESESW Lot 95 Within MINIDOKA County  
T08S R24E S11 SWNENW Lot 98 Within MINIDOKA County  
T08S R24E S11 SWNENW Lot 98 Within MINIDOKA County  
T08S R24E S11 NWNWSE Lot 95 Within MINIDOKA County  
T08S R24E S12 NENWNE Lot 97 Within MINIDOKA County  
T08S R24E S13 NWNWNE Lot 90 Within MINIDOKA County  
T08S R24E S13 NWNWNE Lot 90 Within MINIDOKA County  
T08S R24E S14 SWSESW Lot 95 Within MINIDOKA County  
T08S R24E S15 SESWNW Lot 97 Within MINIDOKA County  
T08S R24E S18 NESWNW Lot 96 Within MINIDOKA County

T08S R24E S21 NENWNE Lot 95 Within MINIDOKA County  
T08S R24E S21 NESWSW Lot 97 Within MINIDOKA County  
T08S R24E S22 SWNESE Lot 96 Within MINIDOKA County  
T08S R24E S23 SESESW Lot 95 Within MINIDOKA County  
T08S R24E S26 SESWNE Lot 98 Within MINIDOKA County  
T08S R24E S29 SENWSE Lot 93 Within MINIDOKA County  
T08S R24E S30 SWNENW Lot 92 Within MINIDOKA County  
T08S R24E S30 SENWSE Lot 99 Within MINIDOKA County  
T08S R24E S31 SWSSEW Lot 98 Within MINIDOKA County  
T08S R24E S31 SWSSEW Lot 98 Within MINIDOKA County  
T08S R25E S3 SENENW Lot 99 Within MINIDOKA County  
T08S R25E S3 SENENW Lot 99 Within MINIDOKA County  
T08S R25E S3 NWNWNW Lot 96 Within MINIDOKA County  
T08S R25E S3 NWNWNW Lot 96 Within MINIDOKA County  
T08S R25E S3 NENESE Lot 98 Within MINIDOKA County  
T08S R25E S5 NWNENE Lot 95 Within MINIDOKA County  
T08S R25E S5 NWNENE Lot 95 Within MINIDOKA County  
T08S R25E S6 NENESE Lot 98 Within MINIDOKA County  
T08S R25E S6 NENESE Lot 98 Within MINIDOKA County  
T08S R25E S11 NWSWSE Lot 93 Within MINIDOKA County  
T08S R25E S12 NWNWNW Lot 99 Within MINIDOKA County  
T08S R25E S12 NWNWNW Lot 99 Within MINIDOKA County  
T08S R25E S13 NWSWSW Lot 99 Within MINIDOKA County  
T08S R25E S14 SWNESW Lot 97 Within MINIDOKA County  
T08S R25E S15 NWSWSW Lot 94 Within MINIDOKA County  
T08S R25E S15 NWSWSW Lot 94 Within MINIDOKA County  
T08S R25E S17 NWNENE Lot 95 Within MINIDOKA County  
T08S R25E S19 NENWNE Lot 90 Within MINIDOKA County  
T08S R25E S19 NENWNE Lot 90 Within MINIDOKA County  
T08S R25E S19 SESWNW Lot 94 Within MINIDOKA County  
T08S R25E S19 SESWNW Lot 94 Within MINIDOKA County  
T08S R25E S21 NESESW Lot 96 Within MINIDOKA County  
T08S R25E S23 NWNWNW Lot 91 Within MINIDOKA County  
T08S R25E S23 NWNWNW Lot 91 Within MINIDOKA County  
T08S R25E S24 SENWNW Lot 95 Within MINIDOKA County  
T09S R21E S1 NWNESW Lot 99 Within JEROME County  
T09S R21E S3 NENWSW Lot 98 Within JEROME County  
T09S R21E S3 SESESW Lot 91 Within JEROME County  
T09S R21E S3 NWNESE Lot 95 Within JEROME County  
T09S R22E S3 NWSESE Lot 99 Within MINIDOKA County  
T09S R22E S3 NWSESE Lot 99 Within MINIDOKA County  
T09S R22E S3 NWSESE Lot 99 Within MINIDOKA County  
T09S R22E S7 SENENE Lot 97 Within MINIDOKA County  
T09S R22E S7 NESENE Lot 97 Within MINIDOKA County  
T09S R22E S9 SESWNW Lot 98 Within MINIDOKA County  
T09S R22E S9 NENESW Lot 96 Within MINIDOKA County  
T09S R22E S9 NENESW Lot 96 Within MINIDOKA County

T09S R22E S10 NESWNE Lot 99 Within MINIDOKA County  
T09S R22E S11 NWNWNE Lot 94 Within MINIDOKA County  
T09S R22E S11 SENENW Lot 94 Within MINIDOKA County  
T09S R22E S15 NESWNE Lot 97 Within MINIDOKA County  
T09S R22E S15 SWSWNE Lot 99 Within MINIDOKA County  
T09S R22E S18 NESWSE Lot 97 Within MINIDOKA County  
T09S R22E S18 NESWSE Lot 97 Within MINIDOKA County  
T09S R22E S19 NWSWNW Lot 99 Within MINIDOKA County  
T09S R22E S22 SESWNE Lot 99 Within MINIDOKA County  
T09S R22E S28 NESESE Lot 98 Within MINIDOKA County  
T09S R22E S30 NWNENE Lot 91 Within MINIDOKA County  
T09S R22E S33 SESESE Lot 98 Within MINIDOKA County  
T09S R22E S33 SESESE Lot 98 Within MINIDOKA County  
T09S R23E S2 NESENE Lot 96 Within MINIDOKA County  
T09S R23E S3 NESENE Lot 95 Within MINIDOKA County  
T09S R23E S3 NENWSW Lot 99 Within MINIDOKA County  
T09S R23E S6 SESENE Lot 99 Within MINIDOKA County  
T09S R23E S6 NWSWSE Lot 92 Within MINIDOKA County  
T10S R21E S2 SWNWSW Lot 95 Within JEROME County  
T10S R22E S3 SENWSW Lot 91 Within MINIDOKA County

THE FOLLOWING CONVENTION IS USED TO CONVERT THE GOVERNMENT LOTS LISTED IN THE ABOVE POINTS OF DIVERSION TO THE OFFICIAL US GOVERNMENT TRACT DESIGNATION: LOT 99 = TRACT A, LOT 98 = TRACT B, LOT 97 = TRACT C, LOT 96 = TRACT D, LOT 95 = TRACT E, LOT 94 = TRACT F, LOT 93 = TRACT G, LOT 92 = TRACT H, LOT 91 = TRACT J, LOT 90 = TRACT K, LOT 89 = TRACT L, LOT 88 = TRACT M, LOT 87 = TRACT N, LOT 86 = TRACT O, LOT 85 = TRACT P, LOT 84 = TRACT Q, LOT 83 = TRACT R, LOT 82 = TRACT S.

THE FOLLOWING POINTS OF DIVERSION EACH HAVE TWO WELLS:  
T07S, R23E, SEC 34, NWSSEW - MINIDOKA. T07S, R24E, SEC 28, NWSWNE; SEC 30, SWNWSW; SEC 32, SWSENE; SEC 33, SENWSE; SEC 35, SWSWSE - MINIDOKA.  
T08S, R21E, SEC 26, NWSENE; SEC 35, SESESE - JEROME. T08S, R22E, SEC 35, SWSWSE - MINIDOKA. T08S, R23E, SEC 01, NENWNE; SEC 04, SWSWSW; SEC 05, NESENE; SEC 12, SWSWNE; SEC 12, SESESEW; SEC 14, NWNWNW; SEC 15, SENENW; SEC 17, NESESE; SEC 19, NWSWSE; SEC 23, SWNWSW; SEC 24, NESESW; SEC 28, NWSWSW; SEC 29, SESENE - MINIDOKA. T08S, R24E, SEC 03, SWSENE; SEC 04, NESWSW; SEC 11, SWNENW; SEC 13, NWNWNE; SEC 31, SWSSEW - MINIDOKA. T08S, R25E, SEC 03, SENENW; SEC 03, NWNWNW; SEC 05, NWNENE; SEC 06, NENESE; SEC 12, NWNWNW; SEC 15, NWSWSW; SEC 19, NENWNE; SEC 19, SESWNW; SEC 23, NWNWNW - MINIDOKA. T09S, R22E, SEC 9, NENESW; SEC 18, NESWSE; SEC 33, SESESE - MINIDOKA.

THE FOLLOWING POINT OF DIVERSION HAS THREE WELLS:  
T09S, R22E, SEC 03, NWSSEW - MINIDOKA.

PURPOSE AND PERIOD OF USE:

<u>PURPOSE OF USE</u>	<u>PERIOD OF USE</u>	
IRRIGATION	04/01 10/31	0.870 CFS 210.00 AFY

THE USE OF WATER FOR IRRIGATION UNDER THIS RIGHT MAY BEGIN AS EARLY AS MARCH 15 AND MAY CONTINUE TO AS LATE AS NOVEMBER 15, PROVIDED OTHER ELEMENTS OF THE RIGHT ARE NOT EXCEEDED. THE USE OF WATER BEFORE APRIL 1 AND AFTER OCTOBER 31 UNDER THIS REMARK IS SUBORDINATE TO ALL WATER RIGHTS HAVING NO SUBORDINATED EARLY OR LATE IRRIGATION USE AND A PRIORITY DATE EARLIER THAN THE DATE A PARTIAL DECREE IS ENTERED FOR THIS RIGHT.

PLACE OF USE:

PLACE OF USE WITHIN THE BOUNDARY OF A & B IRRIGATION DISTRICT, PURSUANT TO SECTION 43-323, IDAHO CODE.

THIS RIGHT IS LIMITED TO THE IRRIGATION OF 52.5 ACRES WITHIN THE A & B IRRIGATION DISTRICT BOUNDARY IN A SINGLE IRRIGATION SEASON.

THE RIGHTS LISTED BELOW ARE LIMITED TO THE IRRIGATION OF A COMBINED TOTAL OF 66,686.2 ACRES IN A SINGLE IRRIGATION SEASON. COMBINED RIGHT NOS.: 36-2080, 36-15127A, 36-15127B, 36-15192, 36-15193A, 36-15193B, 36-15194A, 36-15194B, 36-15195A, 36-15195B, 36-15196A, 36-15196B.

OTHER PROVISIONS NECESSARY FOR DEFINITION OR ADMINISTRATION OF THIS WATER RIGHT:

THIS PARTIAL DECREE IS SUBJECT TO SUCH GENERAL PROVISIONS NECESSARY FOR THE DEFINITION OF THE RIGHTS OR FOR THE EFFICIENT ADMINISTRATION OF THE WATER RIGHTS AS MAY BE ULTIMATELY DETERMINED BY THE COURT AT A POINT IN TIME NO LATER THAN THE ENTRY OF A FINAL UNIFIED DECREE. SECTION 42-1412(6), IDAHO CODE.

RULE 54(b) CERTIFICATE

With respect to the issue determined by the above judgment or order, it is hereby CERTIFIED, in accordance with Rule 54(b), I.R.C.P., that the court has determined that there is no just reason for delay of the entry of a final judgement and that the court has and does hereby direct that the above judgment or order shall be a final judgment upon which execution may issue and an appeal may be taken as provided by the Idaho Appellate Rules.

**DRAFT**  
**RECOMMENDATION**

SEP - 9 2002

*Thomas C. DeLam*

SPECIAL MASTER

---

ROGER BURDICK  
Administrative District Judge  
Presiding Judge of the Snake  
River Basin Adjudication

IN THE DISTRICT COURT OF THE FIFTH JUDICIAL DISTRICT OF THE STATE OF IDAHO, IN AND FOR THE COUNTY OF TWIN FALLS

In Re SRBA ) PARTIAL DECREE PURSUANT TO
) I.R.C.P. 54(b) FOR
Case No. 39576 )
)
) Water Right 36-151278

2002 SEP - 5 PM 2:46
DISTRICT COURT - SRBA
TWIN FALLS, CO, IDAHO
FILED

NAME AND ADDRESS: UNITED STATES OF AMERICA ACTING THROUGH
REGIONAL DIRECTOR PN REGION
BUREAU OF RECLAMATION
1150 N CURTIS RD SUITE 100
BOISE ID 83706-1234

RECEIVED
SEP 12 2002

Department of Water Resources

THE BENEFICIAL USE OF THE WATER REPRESENTED HEREBY IS FOR THE LANDOWNERS WITHIN THE A & B IRRIGATION DISTRICT PURSUANT TO CONTRACT NO. 14-06-100-2386, DATED FEBRUARY 9, 1962 (AS MAY BE SUPPLEMENTED OR AMENDED) BETWEEN THE UNITED STATES OF AMERICA THROUGH THE U.S. BUREAU OF RECLAMATION AND THE A & B IRRIGATION DISTRICT FOR IRRIGATION AND OTHER PERMITTED PURPOSES AS AUTHORIZED BY THE ACT OF SEPTEMBER 30, 1950, CH. 1114, 64 STAT. 1083, OF THE NORTH SIDE PUMPING DIVISION, OF THE MINIDOKA IRRIGATION PROJECT.

SOURCE: GROUND WATER TRIBUTARY:

QUANTITY: 28.890 CFS
7,006.00 AFY

THE RIGHTS LISTED BELOW ARE LIMITED TO A COMBINED TOTAL DIVERSION RATE OF 1100 CFS AND A TOTAL COMBINED ANNUAL DIVERSION VOLUME OF 266,744.8 ACRE FEET IN A SINGLE IRRIGATION SEASON. COMBINED RIGHT NOS.: 36-2080, 36-15127A, 36-15127B, 36-15192, 36-15193A, 36-15193B, 36-15194A, 36-15194B, 36-15195A, 36-15195B, 36-15196A, 36-15196B.

PRIORITY DATE: 04/01/1984

THIS WATER RIGHT IS SUBORDINATE TO ALL WATER RIGHTS WITH A PRIORITY DATE EARLIER THAN APRIL 12, 1994, THAT ARE NOT DECREED AS ENLARGEMENTS PURSUANT TO SECTION 42-1426, IDAHO CODE. AS BETWEEN WATER RIGHTS DECREED AS ENLARGEMENTS PURSUANT TO SECTION 42-1426, IDAHO CODE, THE EARLIER PRIORITY RIGHT IS THE SUPERIOR RIGHT.

POINT OF DIVERSION:

- T07S R23E S34 NWSESW Lot 99 Within MINIDOKA County
T07S R23E S34 NWSESW Lot 99 Within MINIDOKA County
T07S R24E S22 NWSWSW Lot 96 Within MINIDOKA County
T07S R24E S22 NWNWSE Lot 98 Within MINIDOKA County
T07S R24E S22 NESESE Lot 97 Within MINIDOKA County
T07S R24E S23 NWSWNE Lot 99 Within MINIDOKA County
T07S R24E S26 NWSENE Lot 99 Within MINIDOKA County
T07S R24E S26 NENWSW Lot 94 Within MINIDOKA County
T07S R24E S28 NWSWNE Lot 98 Within MINIDOKA County
T07S R24E S28 NWSWNE Lot 98 Within MINIDOKA County
T07S R24E S30 SWNWSE Lot 99 Within MINIDOKA County
T07S R24E S30 SWNWSE Lot 99 Within MINIDOKA County
T07S R24E S31 NWSWNE Lot 99 Within MINIDOKA County

T07S R24E S32 SWSENE Lot 97 Within MINIDOKA County  
T07S R24E S32 SWSENE Lot 97 Within MINIDOKA County  
T07S R24E S33 SENWSE Lot 98 Within MINIDOKA County  
T07S R24E S33 SENWSE Lot 98 Within MINIDOKA County  
T07S R24E S34 SWSENW Lot 98 Within MINIDOKA County  
T07S R24E S35 SWSWSE Lot 98 Within MINIDOKA County  
T07S R24E S35 SWSWSE Lot 98 Within MINIDOKA County  
T07S R25E S27 NESESW Lot 99 Within MINIDOKA County  
T07S R25E S29 NENESW Lot 99 Within MINIDOKA County  
T07S R25E S30 NWNENE Lot 98 Within MINIDOKA County  
T07S R25E S31 NENESW Lot 96 Within MINIDOKA County  
T07S R25E S32 NWNESW Lot 96 Within MINIDOKA County  
T07S R25E S33 NESWNW Lot 99 Within MINIDOKA County  
T07S R25E S34 SENESW Lot 97 Within MINIDOKA County  
T08S R21E S22 NWNENE Lot 98 Within JEROME County  
T08S R21E S24 NWSENW Lot 97 Within JEROME County  
T08S R21E S26 NWSENE Lot 96 Within JEROME County  
T08S R21E S26 NWSENE Lot 96 Within JEROME County  
T08S R21E S35 SENENE Lot 93 Within JEROME County  
T08S R21E S35 SWSWSW Lot 99 Within JEROME County  
T08S R21E S35 SESESE Lot 97 Within JEROME County  
T08S R21E S35 SESESE Lot 97 Within JEROME County  
T08S R22E S30 SWNWSW Lot 96 Within MINIDOKA County  
T08S R22E S35 SWNWNE Lot 99 Within MINIDOKA County  
T08S R22E S35 SWSWSE Lot 98 Within MINIDOKA County  
T08S R22E S35 SWSWSE Lot 98 Within MINIDOKA County  
T08S R23E S1 NENWNE Lot 99 Within MINIDOKA County  
T08S R23E S1 NENWNE Lot 99 Within MINIDOKA County  
T08S R23E S1 SWSWSW Lot 94 Within MINIDOKA County  
T08S R23E S2 SENESW Lot 96 Within MINIDOKA County  
T08S R23E S4 SWSWSW Lot 95 Within MINIDOKA County  
T08S R23E S4 SWSWSW Lot 95 Within MINIDOKA County  
T08S R23E S5 NESENE Lot 93 Within MINIDOKA County  
T08S R23E S5 NESENE Lot 93 Within MINIDOKA County  
T08S R23E S8 NENESE Lot 97 Within MINIDOKA County  
T08S R23E S10 SWSENE Lot 92 Within MINIDOKA County  
T08S R23E S10 NESWSW Lot 96 Within MINIDOKA County  
T08S R23E S12 SWSWNE Lot 96 Within MINIDOKA County  
T08S R23E S12 SWSWNE Lot 96 Within MINIDOKA County  
T08S R23E S12 SESESW Lot 94 Within MINIDOKA County  
T08S R23E S12 SESESW Lot 94 Within MINIDOKA County  
T08S R23E S14 NWNWNW Lot 87 Within MINIDOKA County  
T08S R23E S14 NWNWNW Lot 87 Within MINIDOKA County  
T08S R23E S15 SENENW Lot 99 Within MINIDOKA County  
T08S R23E S15 SENENW Lot 99 Within MINIDOKA County  
T08S R23E S15 SESESE Lot 94 Within MINIDOKA County  
T08S R23E S17 NWNENW Lot 96 Within MINIDOKA County  
T08S R23E S17 NESESE Lot 97 Within MINIDOKA County

T08S R23E S17 NESESE Lot 97 Within MINIDOKA County  
T08S R23E S19 NWSWSE Lot 99 Within MINIDOKA County  
T08S R23E S19 NWSWSE Lot 99 Within MINIDOKA County  
T08S R23E S21 SWSENE Lot 99 Within MINIDOKA County  
T08S R23E S22 SWSSESW Lot 97 Within MINIDOKA County  
T08S R23E S23 SWNWSW Lot 95 Within MINIDOKA County  
T08S R23E S23 SWNWSW Lot 95 Within MINIDOKA County  
T08S R23E S24 NENWNW Lot 98 Within MINIDOKA County  
T08S R23E S24 NESESW Lot 95 Within MINIDOKA County  
T08S R23E S24 NESESW Lot 95 Within MINIDOKA County  
T08S R23E S25 NWSSEW Lot 97 Within MINIDOKA County  
T08S R23E S26 NWNWSE Lot 94 Within MINIDOKA County  
T08S R23E S27 NENENE Lot 99 Within MINIDOKA County  
T08S R23E S27 SWSSEW Lot 98 Within MINIDOKA County  
T08S R23E S27 SWSSEW Lot 93 Within MINIDOKA County  
T08S R23E S28 SWNESW Lot 95 Within MINIDOKA County  
T08S R23E S28 NWSWSW Lot 93 Within MINIDOKA County  
T08S R23E S28 NWSWSW Lot 93 Within MINIDOKA County  
T08S R23E S29 SESENE Lot 91 Within MINIDOKA County  
T08S R23E S29 SESENE Lot 91 Within MINIDOKA County  
T08S R23E S31 SESESE Lot 95 Within MINIDOKA County  
T08S R23E S34 NWSSEW Lot 97 Within MINIDOKA County  
T08S R23E S35 SENWNW Lot 90 Within MINIDOKA County  
T08S R23E S35 NESWSW Lot 96 Within MINIDOKA County  
T08S R23E S35 SENWSE Lot 98 Within MINIDOKA County  
T08S R23E S35 SESESE Lot 95 Within MINIDOKA County  
T08S R24E S1 SESENE Lot 98 Within MINIDOKA County  
T08S R24E S2 NWNWSE Lot 93 Within MINIDOKA County  
T08S R24E S3 SWSSENE Lot 99 Within MINIDOKA County  
T08S R24E S3 SWSSENE Lot 99 Within MINIDOKA County  
T08S R24E S4 SWSWNE Lot 97 Within MINIDOKA County  
T08S R24E S4 NESWSW Lot 99 Within MINIDOKA County  
T08S R24E S4 NESWSW Lot 99 Within MINIDOKA County  
T08S R24E S6 SENENW Lot 94 Within MINIDOKA County  
T08S R24E S6 NWNWSW Lot 98 Within MINIDOKA County  
T08S R24E S6 SESENE Lot 91 Within MINIDOKA County  
T08S R24E S7 NESENE Lot 95 Within MINIDOKA County  
T08S R24E S8 NESENE Lot 97 Within MINIDOKA County  
T08S R24E S10 NWSWNE Lot 98 Within MINIDOKA County  
T08S R24E S10 SWSWNW Lot 92 Within MINIDOKA County  
T08S R24E S10 SESESW Lot 95 Within MINIDOKA County  
T08S R24E S11 SWNENW Lot 98 Within MINIDOKA County  
T08S R24E S11 SWNENW Lot 98 Within MINIDOKA County  
T08S R24E S11 NWNWSE Lot 95 Within MINIDOKA County  
T08S R24E S12 NENWNE Lot 97 Within MINIDOKA County  
T08S R24E S13 NWNWNE Lot 90 Within MINIDOKA County  
T08S R24E S13 NWNWNE Lot 90 Within MINIDOKA County

T08S R24E S14 SWSESW Lot 95 Within MINIDOKA County  
T08S R24E S15 SESWNW Lot 97 Within MINIDOKA County  
T08S R24E S18 NESWNW Lot 96 Within MINIDOKA County  
T08S R24E S21 NENWNE Lot 95 Within MINIDOKA County  
T08S R24E S21 NESWSW Lot 97 Within MINIDOKA County  
T08S R24E S22 SWNESE Lot 96 Within MINIDOKA County  
T08S R24E S23 SESESW Lot 95 Within MINIDOKA County  
T08S R24E S26 SESWNE Lot 98 Within MINIDOKA County  
T08S R24E S29 SENWSE Lot 93 Within MINIDOKA County  
T08S R24E S30 SWNENW Lot 92 Within MINIDOKA County  
T08S R24E S30 SENWSE Lot 99 Within MINIDOKA County  
T08S R24E S31 SWSESW Lot 98 Within MINIDOKA County  
T08S R24E S31 SWSESW Lot 98 Within MINIDOKA County  
T08S R25E S3 SENENW Lot 99 Within MINIDOKA County  
T08S R25E S3 SENENW Lot 99 Within MINIDOKA County  
T08S R25E S3 NWNWNW Lot 96 Within MINIDOKA County  
T08S R25E S3 NWNWNW Lot 96 Within MINIDOKA County  
T08S R25E S3 NENESE Lot 98 Within MINIDOKA County  
T08S R25E S5 NWNENE Lot 95 Within MINIDOKA County  
T08S R25E S5 NWNENE Lot 95 Within MINIDOKA County  
T08S R25E S6 NENESE Lot 98 Within MINIDOKA County  
T08S R25E S6 NENESE Lot 98 Within MINIDOKA County  
T08S R25E S11 NWSWSE Lot 93 Within MINIDOKA County  
T08S R25E S12 NWNWNW Lot 99 Within MINIDOKA County  
T08S R25E S12 NWNWNW Lot 99 Within MINIDOKA County  
T08S R25E S13 NWSWSW Lot 99 Within MINIDOKA County  
T08S R25E S14 SWNESW Lot 97 Within MINIDOKA County  
T08S R25E S15 NWSWSW Lot 94 Within MINIDOKA County  
T08S R25E S15 NWSWSW Lot 94 Within MINIDOKA County  
T08S R25E S17 NWNENE Lot 95 Within MINIDOKA County  
T08S R25E S19 NENWNE Lot 90 Within MINIDOKA County  
T08S R25E S19 NENWNE Lot 90 Within MINIDOKA County  
T08S R25E S19 SESWNW Lot 94 Within MINIDOKA County  
T08S R25E S19 SESWNW Lot 94 Within MINIDOKA County  
T08S R25E S21 NESESW Lot 96 Within MINIDOKA County  
T08S R25E S23 NWNWNW Lot 91 Within MINIDOKA County  
T08S R25E S23 NWNWNW Lot 91 Within MINIDOKA County  
T08S R25E S24 SENWNW Lot 95 Within MINIDOKA County  
T09S R21E S1 NWNESW Lot 99 Within JEROME County  
T09S R21E S3 NENWSW Lot 98 Within JEROME County  
T09S R21E S3 SESESW Lot 91 Within JEROME County  
T09S R21E S3 NWNESE Lot 95 Within JEROME County  
T09S R22E S3 NWSESE Lot 99 Within MINIDOKA County  
T09S R22E S3 NWSESE Lot 99 Within MINIDOKA County  
T09S R22E S3 NWSESE Lot 99 Within MINIDOKA County  
T09S R22E S7 SENENE Lot 97 Within MINIDOKA County  
T09S R22E S7 NESENE Lot 97 Within MINIDOKA County

T09S R22E S9 SESWNW Lot 98 Within MINIDOKA County  
T09S R22E S9 NENESW Lot 96 Within MINIDOKA County  
T09S R22E S9 NENESW Lot 96 Within MINIDOKA County  
T09S R22E S10 NESWNE Lot 99 Within MINIDOKA County  
T09S R22E S11 NWNWNE Lot 94 Within MINIDOKA County  
T09S R22E S11 SENENW Lot 94 Within MINIDOKA County  
T09S R22E S15 NESWNE Lot 97 Within MINIDOKA County  
T09S R22E S15 SWSWNE Lot 99 Within MINIDOKA County  
T09S R22E S18 NESWSE Lot 97 Within MINIDOKA County  
T09S R22E S18 NESWSE Lot 97 Within MINIDOKA County  
T09S R22E S19 NWSWNW Lot 99 Within MINIDOKA County  
T09S R22E S22 SESWNE Lot 99 Within MINIDOKA County  
T09S R22E S28 NESESE Lot 98 Within MINIDOKA County  
T09S R22E S30 NWNENE Lot 91 Within MINIDOKA County  
T09S R22E S33 SESESE Lot 98 Within MINIDOKA County  
T09S R22E S33 SESESE Lot 98 Within MINIDOKA County  
T09S R23E S2 NESENE Lot 96 Within MINIDOKA County  
T09S R23E S3 NESENE Lot 95 Within MINIDOKA County  
T09S R23E S3 NENWSW Lot 99 Within MINIDOKA County  
T09S R23E S6 SESENE Lot 99 Within MINIDOKA County  
T09S R23E S6 NWSWSE Lot 92 Within MINIDOKA County  
T10S R21E S2 SWNWSW Lot 95 Within JEROME County  
T10S R22E S3 SENWSW Lot 91 Within MINIDOKA County

THE FOLLOWING POINTS OF DIVERSION EACH HAVE TWO WELLS:

T07S, R23E, SEC 34, NWSSEW - MINIDOKA. T07S, R24E, SEC 28, NWSWNE; SEC 30, SWNWSE; SEC 32, SWSENE; SEC 33, SENWSE; SEC 35, SWSWSE - MINIDOKA. T08S, R21E, SEC 26, NWSENE; SEC 35, SESESE - JEROME. T08S, R22E, SEC 35, SWSWSE - MINIDOKA. T08S, R23E, SEC 01, NENWNE; SEC 04, SWSWSW; SEC 05, NESENE; SEC 12, SWSWNE; SEC 12, SESESE; SEC 14, NWNWNW; SEC 15, SENENW; SEC 17, NESESE; SEC 19, NWSWSE; SEC 23, SWNWSW; SEC 24, NESESW; SEC 28, NWSWSW; SEC 29, SESENE - MINIDOKA. T08S, R24E, SEC 03, SWSENE; SEC 04, NESWSW; SEC 11, SWNENW; SEC 13, NWNWNE; SEC 31, SWSESW - MINIDOKA. T08S, R25E, SEC 03, SENENW; SEC 03, NWNWNW; SEC 05, NWNENE; SEC 06, NENESE; SEC 12, NWNWNW; SEC 15, NWSWSW; SEC 19, NENWNE; SEC 19, SESWNW; SEC 23, NWNWNW - MINIDOKA. T09S, R22E, SEC 9, NENESW; SEC 18, NESWSE; SEC 33, SESESE - MINIDOKA.

THE FOLLOWING POINT OF DIVERSION HAS THREE WELLS:

T09S, R22E, SEC 03, NWSSESE - MINIDOKA.

THE FOLLOWING CONVENTION IS USED TO CONVERT THE GOVERNMENT LOTS

LISTED IN THE ABOVE POINTS OF DIVERSION TO THE OFFICIAL US GOVERNMENT TRACT DESIGNATION: LOT 99 = TRACT A, LOT 98 = TRACT B, LOT 97 = TRACT C, LOT 96 = TRACT D, LOT 95 = TRACT E, LOT 94 = TRACT F, LOT 93 = TRACT G, LOT 92 = TRACT H, LOT 91 = TRACT J, LOT 90 = TRACT K, LOT 89 = TRACT L, LOT 88 = TRACT M, LOT 87 = TRACT N, LOT 86 = TRACT O, LOT 85 = TRACT P, LOT 84 = TRACT Q, LOT 83 = TRACT R, LOT 82 = TRACT S.

PURPOSE AND PERIOD OF USE:

<u>PURPOSE OF USE</u>	<u>PERIOD OF USE</u>	
IRRIGATION	04/01 10/31	28.890 CFS 7,006.00 AFY

THE USE OF WATER FOR IRRIGATION UNDER THIS RIGHT MAY BEGIN AS EARLY AS MARCH 15 AND MAY CONTINUE TO AS LATE AS NOVEMBER 15, PROVIDED OTHER ELEMENTS OF THE RIGHT ARE NOT EXCEEDED. THE USE OF WATER BEFORE APRIL 1 AND AFTER OCTOBER 31 UNDER THIS REMARK IS SUBORDINATE TO ALL WATER RIGHTS HAVING NO SUBORDINATED EARLY OR LATE IRRIGATION USE AND A PRIORITY DATE EARLIER THAN THE DATE A PARTIAL DECREE IS ENTERED FOR THIS RIGHT.

**PLACE OF USE:**

PLACE OF USE WITHIN THE BOUNDARY OF A & B IRRIGATION DISTRICT, PURSUANT TO SECTION 43-323, IDAHO CODE.

THIS RIGHT IS LIMITED TO THE IRRIGATION OF 1751.5 ACRES WITHIN THE A & B IRRIGATION DISTRICT BOUNDARY IN A SINGLE IRRIGATION SEASON.

THE RIGHTS LISTED BELOW ARE LIMITED TO THE IRRIGATION OF A COMBINED TOTAL OF 66,686.2 ACRES IN A SINGLE IRRIGATION SEASON. COMBINED RIGHT NOS.: 36-2080, 36-15127A, 36-15127B, 36-15192, 36-15193A, 36-15193B, 36-15194A, 36-15194B, 36-15195A, 36-15195B, 36-15196A, 36-15196B.


**OTHER PROVISIONS NECESSARY FOR DEFINITION OR ADMINISTRATION OF THIS WATER RIGHT:**

THIS PARTIAL DECREE IS SUBJECT TO SUCH GENERAL PROVISIONS NECESSARY FOR THE DEFINITION OF THE RIGHTS OR FOR THE EFFICIENT ADMINISTRATION OF THE WATER RIGHTS AS MAY BE ULTIMATELY DETERMINED BY THE COURT AT A POINT IN TIME NO LATER THAN THE ENTRY OF A FINAL UNIFIED DECREE. SECTION 42-1412(6), IDAHO CODE.

THIS RIGHT IS BASED UPON AN ENLARGEMENT OF RIGHT NO. 36-2080 PURSUANT TO SECTION 42-1426, IDAHO CODE.

**RULE 54(b) CERTIFICATE**

With respect to the issue determined by the above judgment or order, it is hereby CERTIFIED, in accordance with Rule 54(b), I.R.C.P., that the court has determined that there is no just reason for delay of the entry of a final judgement and that the court has and does hereby direct that the above judgment or order shall be a final judgment upon which execution may issue and an appeal may be taken as provided by the Idaho Appellate Rules.



ROGER BURDICK  
Administrative District Judge  
Presiding Judge of the Snake  
River Basin Adjudication

IN THE DISTRICT COURT OF THE FIFTH JUDICIAL DISTRICT OF THE  
STATE OF IDAHO, IN AND FOR THE COUNTY OF TWIN FALLS

In Re SRBA )  
 ) PARTIAL DECREE PURSUANT TO  
 ) I.R.C.P. 54(b) FOR  
Case No. 39576 )  
 )  
 ) Water Right 36-15197B

RECEIVED  
SEP 12 2002

FILED  
DISTRICT COURT-SRBA  
TWIN FALLS CO., IDAHO  
2002 SEP -5 PM 2:46

NAME AND ADDRESS: UNITED STATES OF AMERICA ACTING THROUGH  
REGIONAL DIRECTOR PN REGION  
BUREAU OF RECLAMATION  
1150 N CURTIS RD SUITE 100  
BOISE ID 83706-1234

Department of Water Resources

THE BENEFICIAL USE OF THE WATER REPRESENTED HEREBY IS FOR THE  
LANDOWNERS WITHIN THE A & B IRRIGATION DISTRICT PURSUANT TO CONTRACT  
NO. 14-06-100-2386, DATED FEBRUARY 9, 1962 (AS MAY BE SUPPLEMENTED OR  
AMENDED) BETWEEN THE UNITED STATES OF AMERICA THROUGH THE U.S.  
BUREAU OF RECLAMATION AND THE A & B IRRIGATION DISTRICT FOR IRRIGATION  
AND OTHER PERMITTED PURPOSES AS AUTHORIZED BY THE ACT OF SEPTEMBER  
30, 1950, CH. 1114, 64 STAT. 1083, OF THE NORTH SIDE PUMPING DIVISION, OF THE  
MINIDOKA IRRIGATION PROJECT.

SOURCE: GROUND WATER TRIBUTARY:

QUANTITY: 2.510 CFS  
609.60 AFY

THE RIGHTS LISTED BELOW ARE LIMITED TO A COMBINED TOTAL DIVERSION RATE  
OF 1100 CFS AND A TOTAL COMBINED ANNUAL DIVERSION VOLUME OF 266,744.8  
ACRE FEET IN A SINGLE IRRIGATION SEASON. COMBINED RIGHT NOS.: 36-2080,  
36-15127A, 36-15127B, 36-15192, 36-15193A, 36-15193B, 36-15194A, 36-15194B,  
36-15195A, 36-15195B, 36-15196A, 36-15196B.

PRIORITY DATE: 04/01/1968

THIS WATER RIGHT IS SUBORDINATE TO ALL WATER RIGHTS WITH A PRIORITY  
DATE EARLIER THAN APRIL 12, 1994, THAT ARE NOT DECREED AS  
ENLARGEMENTS PURSUANT TO SECTION 42-1426, IDAHO CODE. AS BETWEEN  
WATER RIGHTS DECREED AS ENLARGEMENTS PURSUANT TO SECTION 42-1426,  
IDAHO CODE, THE EARLIER PRIORITY RIGHT IS THE SUPERIOR RIGHT.

POINT OF DIVERSION:

- T07S R23E S34 NWSESW Lot 99 Within MINIDOKA County
- T07S R23E S34 NWSESW Lot 99 Within MINIDOKA County
- T07S R24E S22 NWSWSW Lot 96 Within MINIDOKA County
- T07S R24E S22 NWNWSE Lot 98 Within MINIDOKA County
- T07S R24E S22 NESESE Lot 97 Within MINIDOKA County
- T07S R24E S23 NWSWNE Lot 99 Within MINIDOKA County
- T07S R24E S26 NWSENE Lot 99 Within MINIDOKA County
- T07S R24E S26 NENWSW Lot 94 Within MINIDOKA County
- T07S R24E S28 NWSWNE Lot 98 Within MINIDOKA County
- T07S R24E S28 NWSWNE Lot 98 Within MINIDOKA County
- T07S R24E S30 SWNWSE Lot 99 Within MINIDOKA County
- T07S R24E S30 SWNWSE Lot 99 Within MINIDOKA County

T07S R24E S31 NWSWNE Lot 99 Within MINIDOKA County  
T07S R24E S32 SWSENE Lot 97 Within MINIDOKA County  
T07S R24E S32 SWSENE Lot 97 Within MINIDOKA County  
T07S R24E S33 SENWSE Lot 98 Within MINIDOKA County  
T07S R24E S33 SENWSE Lot 98 Within MINIDOKA County  
T07S R24E S34 SWSENW Lot 98 Within MINIDOKA County  
T07S R24E S35 SWSWSE Lot 98 Within MINIDOKA County  
T07S R24E S35 SWSWSE Lot 98 Within MINIDOKA County  
T07S R25E S27 NESESW Lot 99 Within MINIDOKA County  
T07S R25E S29 NENESW Lot 99 Within MINIDOKA County  
T07S R25E S30 NWNENE Lot 98 Within MINIDOKA County  
T07S R25E S31 NENESW Lot 96 Within MINIDOKA County  
T07S R25E S32 NWNESW Lot 96 Within MINIDOKA County  
T07S R25E S33 NESWNW Lot 99 Within MINIDOKA County  
T07S R25E S34 SENESW Lot 97 Within MINIDOKA County  
T08S R21E S22 NWNENE Lot 98 Within JEROME County  
T08S R21E S24 NWSENW Lot 97 Within JEROME County  
T08S R21E S26 NWSENE Lot 96 Within JEROME County  
T08S R21E S26 NWSENE Lot 96 Within JEROME County  
T08S R21E S35 SENENE Lot 93 Within JEROME County  
T08S R21E S35 SWSWSW Lot 99 Within JEROME County  
T08S R21E S35 SESESE Lot 97 Within JEROME County  
T08S R21E S35 SESESE Lot 97 Within JEROME County  
T08S R22E S30 SWNWSW Lot 96 Within MINIDOKA County  
T08S R22E S35 SWNWNE Lot 99 Within MINIDOKA County  
T08S R22E S35 SWSWSE Lot 98 Within MINIDOKA County  
T08S R22E S35 SWSWSE Lot 98 Within MINIDOKA County  
T08S R23E S1 NENWNE Lot 99 Within MINIDOKA County  
T08S R23E S1 NENWNE Lot 99 Within MINIDOKA County  
T08S R23E S1 SWSWSW Lot 94 Within MINIDOKA County  
T08S R23E S2 SENESW Lot 96 Within MINIDOKA County  
T08S R23E S4 SWSWSW Lot 95 Within MINIDOKA County  
T08S R23E S4 SWSWSW Lot 95 Within MINIDOKA County  
T08S R23E S5 NESENE Lot 93 Within MINIDOKA County  
T08S R23E S5 NESENE Lot 93 Within MINIDOKA County  
T08S R23E S8 NENESE Lot 97 Within MINIDOKA County  
T08S R23E S10 SWSENE Lot 92 Within MINIDOKA County  
T08S R23E S10 NESWSW Lot 96 Within MINIDOKA County  
T08S R23E S12 SWSWNE Lot 96 Within MINIDOKA County  
T08S R23E S12 SWSWNE Lot 96 Within MINIDOKA County  
T08S R23E S12 SESESW Lot 94 Within MINIDOKA County  
T08S R23E S12 SESESW Lot 94 Within MINIDOKA County  
T08S R23E S14 NWNWNW Lot 87 Within MINIDOKA County  
T08S R23E S14 NWNWNW Lot 87 Within MINIDOKA County  
T08S R23E S15 SENENW Lot 99 Within MINIDOKA County  
T08S R23E S15 SENENW Lot 99 Within MINIDOKA County  
T08S R23E S15 SESESE Lot 94 Within MINIDOKA County  
T08S R23E S17 NWNENW Lot 96 Within MINIDOKA County

T08S R23E S17 NESESE Lot 97 Within MINIDOKA County  
T08S R23E S17 NESESE Lot 97 Within MINIDOKA County  
T08S R23E S19 NWSWSE Lot 99 Within MINIDOKA County  
T08S R23E S19 NWSWSE Lot 99 Within MINIDOKA County  
T08S R23E S21 SWSENE Lot 99 Within MINIDOKA County  
T08S R23E S22 SWSSEW Lot 97 Within MINIDOKA County  
T08S R23E S23 SWNWSW Lot 95 Within MINIDOKA County  
T08S R23E S23 SWNWSW Lot 95 Within MINIDOKA County  
T08S R23E S24 NENWNW Lot 98 Within MINIDOKA County  
T08S R23E S24 NESESEW Lot 95 Within MINIDOKA County  
T08S R23E S24 NESESEW Lot 95 Within MINIDOKA County  
T08S R23E S25 NWSSEW Lot 97 Within MINIDOKA County  
T08S R23E S26 NWNWSE Lot 94 Within MINIDOKA County  
T08S R23E S27 NENENE Lot 99 Within MINIDOKA County  
T08S R23E S27 SWSSEW Lot 98 Within MINIDOKA County  
T08S R23E S27 SWSSEW Lot 93 Within MINIDOKA County  
T08S R23E S28 SWNESW Lot 95 Within MINIDOKA County  
T08S R23E S28 NWSWSW Lot 93 Within MINIDOKA County  
T08S R23E S28 NWSWSW Lot 93 Within MINIDOKA County  
T08S R23E S29 SESENE Lot 91 Within MINIDOKA County  
T08S R23E S29 SESENE Lot 91 Within MINIDOKA County  
T08S R23E S31 SESESE Lot 95 Within MINIDOKA County  
T08S R23E S34 NWSESEW Lot 97 Within MINIDOKA County  
T08S R23E S35 SENWNW Lot 90 Within MINIDOKA County  
T08S R23E S35 NESWSW Lot 96 Within MINIDOKA County  
T08S R23E S35 SENWSE Lot 98 Within MINIDOKA County  
T08S R23E S35 SESESE Lot 95 Within MINIDOKA County  
T08S R24E S1 SESENE Lot 98 Within MINIDOKA County  
T08S R24E S2 NWNESE Lot 93 Within MINIDOKA County  
T08S R24E S3 SWSENE Lot 99 Within MINIDOKA County  
T08S R24E S3 SWSENE Lot 99 Within MINIDOKA County  
T08S R24E S4 SWSWNE Lot 97 Within MINIDOKA County  
T08S R24E S4 NESWSW Lot 99 Within MINIDOKA County  
T08S R24E S4 NESWSW Lot 99 Within MINIDOKA County  
T08S R24E S6 SENENW Lot 94 Within MINIDOKA County  
T08S R24E S6 NWNWSW Lot 98 Within MINIDOKA County  
T08S R24E S6 SESESE Lot 91 Within MINIDOKA County  
T08S R24E S7 NESENEW Lot 95 Within MINIDOKA County  
T08S R24E S8 NESENE Lot 97 Within MINIDOKA County  
T08S R24E S10 NWSWNE Lot 98 Within MINIDOKA County  
T08S R24E S10 SWSWNW Lot 92 Within MINIDOKA County  
T08S R24E S10 SESESEW Lot 95 Within MINIDOKA County  
T08S R24E S11 SWNENW Lot 98 Within MINIDOKA County  
T08S R24E S11 SWNENW Lot 98 Within MINIDOKA County  
T08S R24E S11 NWNWSE Lot 95 Within MINIDOKA County  
T08S R24E S12 NENWNE Lot 97 Within MINIDOKA County  
T08S R24E S13 NWNWNE Lot 90 Within MINIDOKA County

T08S R24E S13 NWNWNE Lot 90 Within MINIDOKA County  
 T08S R24E S14 SWSESW Lot 95 Within MINIDOKA County  
 T08S R24E S15 SESWNW Lot 97 Within MINIDOKA County  
 T08S R24E S18 NESWNW Lot 96 Within MINIDOKA County  
 T08S R24E S21 NENWNE Lot 95 Within MINIDOKA County  
 T08S R24E S21 NESWSW Lot 97 Within MINIDOKA County  
 T08S R24E S22 SWNESE Lot 96 Within MINIDOKA County  
 T08S R24E S23 SESESW Lot 95 Within MINIDOKA County  
 T08S R24E S26 SESWNE Lot 98 Within MINIDOKA County  
 T08S R24E S29 SENWSE Lot 93 Within MINIDOKA County  
 T08S R24E S30 SWNENW Lot 92 Within MINIDOKA County  
 T08S R24E S30 SENWSE Lot 99 Within MINIDOKA County  
 T08S R24E S31 SWSESW Lot 98 Within MINIDOKA County  
 T08S R24E S31 SWSESW Lot 98 Within MINIDOKA County  
 T08S R25E S3 SENENW Lot 99 Within MINIDOKA County  
 T08S R25E S3 SENENW Lot 99 Within MINIDOKA County  
 T08S R25E S3 NWNWNW Lot 96 Within MINIDOKA County  
 T08S R25E S3 NWNWNW Lot 96 Within MINIDOKA County  
 T08S R25E S3 NENESE Lot 98 Within MINIDOKA County  
 T08S R25E S5 NWNENE Lot 95 Within MINIDOKA County  
 T08S R25E S5 NWNENE Lot 95 Within MINIDOKA County  
 T08S R25E S6 NENESE Lot 98 Within MINIDOKA County  
 T08S R25E S6 NENESE Lot 98 Within MINIDOKA County  
 T08S R25E S11 NWSWSE Lot 93 Within MINIDOKA County  
 T08S R25E S12 NWNWNW Lot 99 Within MINIDOKA County  
 T08S R25E S12 NWNWNW Lot 99 Within MINIDOKA County  
 T08S R25E S13 NWSWSW Lot 99 Within MINIDOKA County  
 T08S R25E S14 SWNESW Lot 97 Within MINIDOKA County  
 T08S R25E S15 NWSWSW Lot 94 Within MINIDOKA County  
 T08S R25E S15 NWSWSW Lot 94 Within MINIDOKA County  
 T08S R25E S17 NWNENE Lot 95 Within MINIDOKA County  
 T08S R25E S19 NENWNE Lot 90 Within MINIDOKA County  
 T08S R25E S19 NENWNE Lot 90 Within MINIDOKA County  
 T08S R25E S19 SESWNW Lot 94 Within MINIDOKA County  
 T08S R25E S19 SESWNW Lot 94 Within MINIDOKA County  
 T08S R25E S21 NESESW Lot 96 Within MINIDOKA County  
 T08S R25E S23 NWNWNW Lot 91 Within MINIDOKA County  
 T08S R25E S23 NWNWNW Lot 91 Within MINIDOKA County  
 T08S R25E S24 SENWNW Lot 95 Within MINIDOKA County  
 T09S R21E S1 NWNESW Lot 99 Within JEROME County  
 T09S R21E S3 NENWSW Lot 98 Within JEROME County  
 T09S R21E S3 SESESW Lot 91 Within JEROME County  
 T09S R21E S3 NWNENE Lot 95 Within JEROME County  
 T09S R22E S3 NWESESE Lot 99 Within MINIDOKA County  
 T09S R22E S3 NWESESE Lot 99 Within MINIDOKA County  
 T09S R22E S3 NWESESE Lot 99 Within MINIDOKA County  
 T09S R22E S7 SENENE Lot 97 Within MINIDOKA County

T09S R22E S7 NESENE Lot 97 Within MINIDOKA County  
 T09S R22E S9 SESWNW Lot 98 Within MINIDOKA County  
 T09S R22E S9 NENESW Lot 96 Within MINIDOKA County  
 T09S R22E S9 NENESW Lot 96 Within MINIDOKA County  
 T09S R22E S10 NESWNE Lot 99 Within MINIDOKA County  
 T09S R22E S11 NWNWNE Lot 94 Within MINIDOKA County  
 T09S R22E S11 SENENW Lot 94 Within MINIDOKA County  
 T09S R22E S15 NESWNE Lot 97 Within MINIDOKA County  
 T09S R22E S15 SWSWNE Lot 99 Within MINIDOKA County  
 T09S R22E S18 NESWSE Lot 97 Within MINIDOKA County  
 T09S R22E S18 NESWSE Lot 97 Within MINIDOKA County  
 T09S R22E S19 NWSWNW Lot 99 Within MINIDOKA County  
 T09S R22E S22 SESWNE Lot 99 Within MINIDOKA County  
 T09S R22E S28 NESESE Lot 98 Within MINIDOKA County  
 T09S R22E S30 NWNENE Lot 91 Within MINIDOKA County  
 T09S R22E S33 SESESE Lot 98 Within MINIDOKA County  
 T09S R22E S33 SESESE Lot 98 Within MINIDOKA County  
 T09S R23E S2 NESENE Lot 96 Within MINIDOKA County  
 T09S R23E S3 NESENE Lot 95 Within MINIDOKA County  
 T09S R23E S3 NENWSW Lot 99 Within MINIDOKA County  
 T09S R23E S6 SESENE Lot 99 Within MINIDOKA County  
 T09S R23E S6 NWSWSE Lot 92 Within MINIDOKA County  
 T10S R21E S2 SWNWSW Lot 95 Within JEROME County  
 T10S R22E S3 SENWSW Lot 91 Within MINIDOKA County

THE FOLLOWING CONVENTION IS USED TO CONVERT THE GOVERNMENT LOTS LISTED IN THE ABOVE POINTS OF DIVERSION TO THE OFFICIAL US GOVERNMENT TRACT DESIGNATION: LOT 99 = TRACT A, LOT 98 = TRACT B, LOT 97 = TRACT C, LOT 96 = TRACT D, LOT 95 = TRACT E, LOT 94 = TRACT F, LOT 93 = TRACT G, LOT 92 = TRACT H, LOT 91 = TRACT J, LOT 90 = TRACT K, LOT 89 = TRACT L, LOT 88 = TRACT M, LOT 87 = TRACT N, LOT 86 = TRACT O, LOT 85 = TRACT P, LOT 84 = TRACT Q, LOT 83 = TRACT R, LOT 82 = TRACT S.

THE FOLLOWING POINTS OF DIVERSION EACH HAVE TWO WELLS:  
 T07S, R23E, SEC 34, NWSESW - MINIDOKA. T07S, R24E, SEC 28, NWSWNE; SEC 30, SWNWSW; SEC 32, SWSENE; SEC 33, SENWSE; SEC 35, SWSWSE - MINIDOKA.  
 T08S, R21E, SEC 26, NWSENE; SEC 35, SESESE - JEROME. T08S, R22E, SEC 35, SWSWSE - MINIDOKA. T08S, R23E, SEC 01, NENWNE; SEC 04, SWSWSW; SEC 05, NESENE; SEC 12, SWSWNE; SEC 12, SESESW; SEC 14, NWNWNW; SEC 15, SENENW; SEC 17, NESESE; SEC 19, NWSWSE; SEC 23, SWNWSW; SEC 24, NESESW; SEC 28, NWSWSW; SEC 29, SESENE - MINIDOKA. T08S, R24E, SEC 03, SWSENE; SEC 04, NESWSW; SEC 11, SWNENW; SEC 13, NWNWNE; SEC 31, SWSWSE - MINIDOKA. T08S, R25E, SEC 03, SENENW; SEC 03, NWNWNW; SEC 05, NWNENE; SEC 06, NENESE; SEC 12, NWNWNW; SEC 15, NWSWSW; SEC 19, NENWNE; SEC 19, SESWNW; SEC 23, NWNWNW - MINIDOKA. T09S, R22E, SEC 9, NENESW; SEC 18, NESWSE; SEC 33, SESESE - MINIDOKA.  
 THE FOLLOWING POINT OF DIVERSION HAS THREE WELLS:  
 T09S, R22E, SEC 03, NWSESE - MINIDOKA.

PURPOSE AND  
PERIOD OF USE:

<u>PURPOSE OF USE</u>	<u>PERIOD OF USE</u>	
IRRIGATION	04/01 10/31	2.510 CFS 609.60 AFY

THE USE OF WATER FOR IRRIGATION UNDER THIS RIGHT MAY BEGIN AS EARLY AS MARCH 15 AND MAY CONTINUE TO AS LATE AS NOVEMBER 15, PROVIDED OTHER ELEMENTS OF THE RIGHT ARE NOT EXCEEDED. THE USE OF WATER BEFORE APRIL 1 AND AFTER OCTOBER 31 UNDER THIS REMARK IS SUBORDINATE TO ALL WATER RIGHTS HAVING NO SUBORDINATED EARLY OR LATE IRRIGATION USE AND A PRIORITY DATE EARLIER THAN THE DATE A PARTIAL DECREE IS ENTERED FOR THIS RIGHT.

PLACE OF USE:

THE RIGHTS LISTED BELOW ARE LIMITED TO THE IRRIGATION OF A COMBINED TOTAL OF 66,686.2 ACRES IN A SINGLE IRRIGATION SEASON. COMBINED RIGHT NOS.: 36-2080, 36-15127A, 36-15127B, 36-15192, 36-15193A, 36-15193B, 36-15194A, 36-15194B, 36-15195A, 36-15195B, 36-15196A, 36-15196B.

PLACE OF USE WITHIN THE BOUNDARY OF A & B IRRIGATION DISTRICT, PURSUANT TO SECTION 43-323, IDAHO CODE.

THIS RIGHT IS LIMITED TO THE IRRIGATION OF 152.4 ACRES WITHIN THE A & B IRRIGATION DISTRICT BOUNDARY IN A SINGLE IRRIGATION SEASON.

OTHER PROVISIONS NECESSARY FOR DEFINITION OR ADMINISTRATION OF THIS WATER RIGHT:

THIS PARTIAL DECREE IS SUBJECT TO SUCH GENERAL PROVISIONS NECESSARY FOR THE DEFINITION OF THE RIGHTS OR FOR THE EFFICIENT ADMINISTRATION OF THE WATER RIGHTS AS MAY BE ULTIMATELY DETERMINED BY THE COURT AT A POINT IN TIME NO LATER THAN THE ENTRY OF A FINAL UNIFIED DECREE. SECTION 42-1412(6), IDAHO CODE.

THIS RIGHT IS BASED UPON AN ENLARGEMENT OF RIGHT NO. 36-2080 PURSUANT TO SECTION 42-1426, IDAHO CODE.

RULE 54(b) CERTIFICATE

With respect to the issue determined by the above judgment or order, it is hereby CERTIFIED, in accordance with Rule 54(b), I.R.C.P., that the court has determined that there is no just reason for delay of the entry of a final judgement and that the court has and does hereby direct that the above judgment or order shall be a final judgment upon which execution may issue and an appeal may be taken as provided by the Idaho Appellate Rules.

**DRAFT**

RECOMMENDATION

SEP - 9 2002

*Thomas G. DeLan*

SPECIAL MASTER

ROGER BURDICK  
Administrative District Judge  
Presiding Judge of the Snake  
River Basin Adjudication

08/29/2002

IN THE DISTRICT COURT OF THE FIFTH JUDICIAL DISTRICT OF THE STATE OF IDAHO, IN AND FOR THE COUNTY OF TWIN FALLS

In Re SRBA ) PARTIAL DECREE PURSUANT TO
) I.R.C.P. 54(b) FOR
Case No. 39576 )
)
) Water Right 36-15194A

2002 SEP -5 PM 2:46
DISTRICT COURT-SRBA
TWIN FALLS CO, IDAHO
FILED

NAME AND ADDRESS: UNITED STATES OF AMERICA ACTING THROUGH REGIONAL DIRECTOR PN REGION BUREAU OF RECLAMATION 1150 N CURTIS RD SUITE 100 BOISE ID 83706-1234

RECEIVED
SEP 12 2002

THE BENEFICIAL USE OF THE WATER REPRODUCED FROM THE LANDOWNERS WITHIN THE A & B IRRIGATION DISTRICT PURSUANT TO CONTRACT NO. 14-06-100-2386, DATED FEBRUARY 9, 1962 (AS MAY BE SUPPLEMENTED OR AMENDED) BETWEEN THE UNITED STATES OF AMERICA THROUGH THE U.S. BUREAU OF RECLAMATION AND THE A & B IRRIGATION DISTRICT FOR IRRIGATION AND OTHER PERMITTED PURPOSES AS AUTHORIZED BY THE ACT OF SEPTEMBER 30, 1950, CH. 1114, 64 STAT. 1083, OF THE NORTH SIDE PUMPING DIVISION, OF THE MINIDOKA IRRIGATION PROJECT.

SOURCE: GROUND WATER TRIBUTARY:

QUANTITY: 0.230 CFS
54.80 AFY

THE RIGHTS LISTED BELOW ARE LIMITED TO A COMBINED TOTAL DIVERSION RATE OF 1100 CFS AND A TOTAL COMBINED ANNUAL DIVERSION VOLUME OF 266,744.8 ACRE FEET IN A SINGLE IRRIGATION SEASON. COMBINED RIGHT NOS.: 36-2080, 36-15127A, 36-15127B, 36-15192, 36-15193A, 36-15193B, 36-15194A, 36-15194B, 36-15195A, 36-15195B, 36-15196A, 36-15196B.

PRIORITY DATE: 04/01/1962

POINT OF DIVERSION:

- T07S R23E S34 NWSSEW Lot 99 Within MINIDOKA County
T07S R23E S34 NWSSEW Lot 99 Within MINIDOKA County
T07S R24E S22 NWSWSW Lot 96 Within MINIDOKA County
T07S R24E S22 NWNWSE Lot 98 Within MINIDOKA County
T07S R24E S22 NESESE Lot 97 Within MINIDOKA County
T07S R24E S23 NWSWNE Lot 99 Within MINIDOKA County
T07S R24E S26 NWSENE Lot 99 Within MINIDOKA County
T07S R24E S26 NENWSW Lot 94 Within MINIDOKA County
T07S R24E S28 NWSWNE Lot 98 Within MINIDOKA County
T07S R24E S28 NWSWNE Lot 98 Within MINIDOKA County
T07S R24E S30 SWNWSE Lot 99 Within MINIDOKA County
T07S R24E S30 SWNWSE Lot 99 Within MINIDOKA County
T07S R24E S31 NWSWNE Lot 99 Within MINIDOKA County
T07S R24E S32 SWSENE Lot 97 Within MINIDOKA County
T07S R24E S32 SWSENE Lot 97 Within MINIDOKA County
T07S R24E S33 SENWSE Lot 98 Within MINIDOKA County
T07S R24E S33 SENWSE Lot 98 Within MINIDOKA County

T07S R24E S34 SWSENW Lot 98 Within MINIDOKA County  
T07S R24E S35 SWSWSE Lot 98 Within MINIDOKA County  
T07S R24E S35 SWSWSE Lot 98 Within MINIDOKA County  
T07S R25E S27 NESESW Lot 99 Within MINIDOKA County  
T07S R25E S29 NENESW Lot 99 Within MINIDOKA County  
T07S R25E S30 NWNESW Lot 98 Within MINIDOKA County  
T07S R25E S31 NENESW Lot 96 Within MINIDOKA County  
T07S R25E S32 NWNESW Lot 96 Within MINIDOKA County  
T07S R25E S33 NESWNW Lot 99 Within MINIDOKA County  
T07S R25E S34 SENESW Lot 97 Within MINIDOKA County  
T08S R21E S22 NWNESW Lot 98 Within JEROME County  
T08S R21E S24 NWSENW Lot 97 Within JEROME County  
T08S R21E S26 NWSENE Lot 96 Within JEROME County  
T08S R21E S26 NWSENE Lot 96 Within JEROME County  
T08S R21E S35 SENENE Lot 93 Within JEROME County  
T08S R21E S35 SWSWSW Lot 99 Within JEROME County  
T08S R21E S35 SESESE Lot 97 Within JEROME County  
T08S R21E S35 SESESE Lot 97 Within JEROME County  
T08S R22E S30 SWNWSW Lot 96 Within MINIDOKA County  
T08S R22E S35 SWNWNW Lot 99 Within MINIDOKA County  
T08S R22E S35 SWSWSE Lot 98 Within MINIDOKA County  
T08S R22E S35 SWSWSE Lot 98 Within MINIDOKA County  
T08S R23E S1 NENWNE Lot 99 Within MINIDOKA County  
T08S R23E S1 NENWNE Lot 99 Within MINIDOKA County  
T08S R23E S1 SWSWSW Lot 94 Within MINIDOKA County  
T08S R23E S2 SENESW Lot 96 Within MINIDOKA County  
T08S R23E S4 SWSWSW Lot 95 Within MINIDOKA County  
T08S R23E S4 SWSWSW Lot 95 Within MINIDOKA County  
T08S R23E S5 NESENE Lot 93 Within MINIDOKA County  
T08S R23E S5 NESENE Lot 93 Within MINIDOKA County  
T08S R23E S8 NENESE Lot 97 Within MINIDOKA County  
T08S R23E S10 SWSENE Lot 92 Within MINIDOKA County  
T08S R23E S10 NESWSW Lot 96 Within MINIDOKA County  
T08S R23E S12 SWSWNE Lot 96 Within MINIDOKA County  
T08S R23E S12 SWSWNE Lot 96 Within MINIDOKA County  
T08S R23E S12 SESESW Lot 94 Within MINIDOKA County  
T08S R23E S12 SESESW Lot 94 Within MINIDOKA County  
T08S R23E S14 NWNWNW Lot 87 Within MINIDOKA County  
T08S R23E S14 NWNWNW Lot 87 Within MINIDOKA County  
T08S R23E S15 SENENW Lot 99 Within MINIDOKA County  
T08S R23E S15 SENENW Lot 99 Within MINIDOKA County  
T08S R23E S15 SESESE Lot 94 Within MINIDOKA County  
T08S R23E S17 NWNENW Lot 96 Within MINIDOKA County  
T08S R23E S17 NESESE Lot 97 Within MINIDOKA County  
T08S R23E S17 NESESE Lot 97 Within MINIDOKA County  
T08S R23E S19 NWSWSE Lot 99 Within MINIDOKA County  
T08S R23E S19 NWSWSE Lot 99 Within MINIDOKA County

T08S R23E S21 SWSENE Lot 99 Within MINIDOKA County  
T08S R23E S22 SWSESW Lot 97 Within MINIDOKA County  
T08S R23E S23 SWNWSW Lot 95 Within MINIDOKA County  
T08S R23E S23 SWNWSW Lot 95 Within MINIDOKA County  
T08S R23E S24 NENWNW Lot 98 Within MINIDOKA County  
T08S R23E S24 NESESW Lot 95 Within MINIDOKA County  
T08S R23E S24 NESESW Lot 95 Within MINIDOKA County  
T08S R23E S25 NWSSENW Lot 97 Within MINIDOKA County  
T08S R23E S26 NWNWSE Lot 94 Within MINIDOKA County  
T08S R23E S27 NENENE Lot 99 Within MINIDOKA County  
T08S R23E S27 SWSSENW Lot 98 Within MINIDOKA County  
T08S R23E S27 SWSESW Lot 93 Within MINIDOKA County  
T08S R23E S28 SWNESW Lot 95 Within MINIDOKA County  
T08S R23E S28 NWSWSW Lot 93 Within MINIDOKA County  
T08S R23E S28 NWSWSW Lot 93 Within MINIDOKA County  
T08S R23E S29 SESENE Lot 91 Within MINIDOKA County  
T08S R23E S29 SESENE Lot 91 Within MINIDOKA County  
T08S R23E S31 SESENE Lot 95 Within MINIDOKA County  
T08S R23E S34 NWSESW Lot 97 Within MINIDOKA County  
T08S R23E S35 SENWNW Lot 90 Within MINIDOKA County  
T08S R23E S35 NESWSW Lot 96 Within MINIDOKA County  
T08S R23E S35 SENWSE Lot 98 Within MINIDOKA County  
T08S R23E S35 SESESE Lot 95 Within MINIDOKA County  
T08S R24E S1 SESENE Lot 98 Within MINIDOKA County  
T08S R24E S2 NWNESE Lot 93 Within MINIDOKA County  
T08S R24E S3 SWSENE Lot 99 Within MINIDOKA County  
T08S R24E S3 SWSENE Lot 99 Within MINIDOKA County  
T08S R24E S4 SWSWNE Lot 97 Within MINIDOKA County  
T08S R24E S4 NESWSW Lot 99 Within MINIDOKA County  
T08S R24E S4 NESWSW Lot 99 Within MINIDOKA County  
T08S R24E S6 SENENW Lot 94 Within MINIDOKA County  
T08S R24E S6 NWNWSW Lot 98 Within MINIDOKA County  
T08S R24E S6 SESENE Lot 91 Within MINIDOKA County  
T08S R24E S7 NESENW Lot 95 Within MINIDOKA County  
T08S R24E S8 NESENE Lot 97 Within MINIDOKA County  
T08S R24E S10 NWSWNE Lot 98 Within MINIDOKA County  
T08S R24E S10 SWSWNW Lot 92 Within MINIDOKA County  
T08S R24E S10 SESESW Lot 95 Within MINIDOKA County  
T08S R24E S11 SWNENW Lot 98 Within MINIDOKA County  
T08S R24E S11 SWNENW Lot 98 Within MINIDOKA County  
T08S R24E S11 NWNWSE Lot 95 Within MINIDOKA County  
T08S R24E S12 NENWNE Lot 97 Within MINIDOKA County  
T08S R24E S13 NWNWNE Lot 90 Within MINIDOKA County  
T08S R24E S13 NWNWNE Lot 90 Within MINIDOKA County  
T08S R24E S14 SWSESW Lot 95 Within MINIDOKA County  
T08S R24E S15 SESWNW Lot 97 Within MINIDOKA County  
T08S R24E S18 NESWNW Lot 96 Within MINIDOKA County

T08S R24E S21 NENWNE Lot 95 Within MINIDOKA County  
T08S R24E S21 NESWSW Lot 97 Within MINIDOKA County  
T08S R24E S22 SWNESE Lot 96 Within MINIDOKA County  
T08S R24E S23 SESESW Lot 95 Within MINIDOKA County  
T08S R24E S26 SESWNE Lot 98 Within MINIDOKA County  
T08S R24E S29 SENWSE Lot 93 Within MINIDOKA County  
T08S R24E S30 SWNENW Lot 92 Within MINIDOKA County  
T08S R24E S30 SENWSE Lot 99 Within MINIDOKA County  
T08S R24E S31 SWSESW Lot 98 Within MINIDOKA County  
T08S R24E S31 SWSESW Lot 98 Within MINIDOKA County  
T08S R25E S3 SENENW Lot 99 Within MINIDOKA County  
T08S R25E S3 SENENW Lot 99 Within MINIDOKA County  
T08S R25E S3 NWNWNW Lot 96 Within MINIDOKA County  
T08S R25E S3 NWNWNW Lot 96 Within MINIDOKA County  
T08S R25E S3 NENESE Lot 98 Within MINIDOKA County  
T08S R25E S5 NWNENE Lot 95 Within MINIDOKA County  
T08S R25E S5 NWNENE Lot 95 Within MINIDOKA County  
T08S R25E S6 NENESE Lot 98 Within MINIDOKA County  
T08S R25E S6 NENESE Lot 98 Within MINIDOKA County  
T08S R25E S11 NWSWSE Lot 93 Within MINIDOKA County  
T08S R25E S12 NWNWNW Lot 99 Within MINIDOKA County  
T08S R25E S12 NWNWNW Lot 99 Within MINIDOKA County  
T08S R25E S13 NWSWSW Lot 99 Within MINIDOKA County  
T08S R25E S14 SWNESW Lot 97 Within MINIDOKA County  
T08S R25E S15 NWSWSW Lot 94 Within MINIDOKA County  
T08S R25E S15 NWSWSW Lot 94 Within MINIDOKA County  
T08S R25E S17 NWNENE Lot 95 Within MINIDOKA County  
T08S R25E S19 NENWNE Lot 90 Within MINIDOKA County  
T08S R25E S19 NENWNE Lot 90 Within MINIDOKA County  
T08S R25E S19 SESWNW Lot 94 Within MINIDOKA County  
T08S R25E S19 SESWNW Lot 94 Within MINIDOKA County  
T08S R25E S21 NESESW Lot 96 Within MINIDOKA County  
T08S R25E S23 NWNWNW Lot 91 Within MINIDOKA County  
T08S R25E S23 NWNWNW Lot 91 Within MINIDOKA County  
T08S R25E S24 SENWNW Lot 95 Within MINIDOKA County  
T09S R21E S1 NWNESW Lot 99 Within JEROME County  
T09S R21E S3 NENWSW Lot 98 Within JEROME County  
T09S R21E S3 SESESW Lot 91 Within JEROME County  
T09S R21E S3 NWNESE Lot 95 Within JEROME County  
T09S R22E S3 NWSESE Lot 99 Within MINIDOKA County  
T09S R22E S3 NWSESE Lot 99 Within MINIDOKA County  
T09S R22E S3 NWSESE Lot 99 Within MINIDOKA County  
T09S R22E S7 SENENE Lot 97 Within MINIDOKA County  
T09S R22E S7 NESENE Lot 97 Within MINIDOKA County  
T09S R22E S9 SESWNW Lot 98 Within MINIDOKA County  
T09S R22E S9 NENESW Lot 96 Within MINIDOKA County  
T09S R22E S9 NENESW Lot 96 Within MINIDOKA County

T09S R22E S10 NESWNE Lot 99 Within MINIDOKA County  
T09S R22E S11 NWNWNE Lot 94 Within MINIDOKA County  
T09S R22E S11 SENENW Lot 94 Within MINIDOKA County  
T09S R22E S15 NESWNE Lot 97 Within MINIDOKA County  
T09S R22E S15 SWSWNE Lot 99 Within MINIDOKA County  
T09S R22E S18 NESWSE Lot 97 Within MINIDOKA County  
T09S R22E S18 NESWSE Lot 97 Within MINIDOKA County  
T09S R22E S19 NWSWNW Lot 99 Within MINIDOKA County  
T09S R22E S22 SESWNE Lot 99 Within MINIDOKA County  
T09S R22E S28 NESESE Lot 98 Within MINIDOKA County  
T09S R22E S30 NWNENE Lot 91 Within MINIDOKA County  
T09S R22E S33 SESESE Lot 98 Within MINIDOKA County  
T09S R22E S33 SESESE Lot 98 Within MINIDOKA County  
T09S R23E S2 NESENE Lot 96 Within MINIDOKA County  
T09S R23E S3 NESENE Lot 95 Within MINIDOKA County  
T09S R23E S3 NENWSW Lot 99 Within MINIDOKA County  
T09S R23E S6 SESENE Lot 99 Within MINIDOKA County  
T09S R23E S6 NWSWSE Lot 92 Within MINIDOKA County  
T10S R21E S2 SWNWSW Lot 95 Within JEROME County  
T10S R22E S3 SENWSW Lot 91 Within MINIDOKA County

THE FOLLOWING CONVENTION IS USED TO CONVERT THE GOVERNMENT LOTS LISTED IN THE ABOVE POINTS OF DIVERSION TO THE OFFICIAL US GOVERNMENT TRACT DESIGNATION: LOT 99 = TRACT A, LOT 98 = TRACT B, LOT 97 = TRACT C, LOT 96 = TRACT D, LOT 95 = TRACT E, LOT 94 = TRACT F, LOT 93 = TRACT G, LOT 92 = TRACT H, LOT 91 = TRACT J, LOT 90 = TRACT K, LOT 89 = TRACT L, LOT 88 = TRACT M, LOT 87 = TRACT N, LOT 86 = TRACT O, LOT 85 = TRACT P, LOT 84 = TRACT Q, LOT 83 = TRACT R, LOT 82 = TRACT S.

THE FOLLOWING POINTS OF DIVERSION EACH HAVE TWO WELLS:  
T07S, R23E, SEC 34, NWSSEW - MINIDOKA. T07S, R24E, SEC 28, NWSWNE; SEC 30, SWNWSE; SEC 32, SWSENE; SEC 33, SENWSE; SEC 35, SWSWSE - MINIDOKA.  
T08S, R21E, SEC 26, NWSENE; SEC 35, SESESE - JEROME. T08S, R22E, SEC 35, SWSWSE - MINIDOKA. T08S, R23E, SEC 01, NENWNE; SEC 04, SWSWSW; SEC 05, NESENE; SEC 12, SWSWNE; SEC 12, SESESW; SEC 14, NWNWNW; SEC 15, SENENW; SEC 17, NESESE; SEC 19, NWSWSE; SEC 23, SWNWSW; SEC 24, NESESW; SEC 28, NWSWSW; SEC 29, SESENE - MINIDOKA. T08S, R24E, SEC 03, SWSENE; SEC 04, NESWSW; SEC 11, SWNENW; SEC 13, NWNWNE; SEC 31, SWSSEW - MINIDOKA. T08S, R25E, SEC 03, SENENW; SEC 03, NWNWNW; SEC 05, NWNENE; SEC 06, NENESE; SEC 12, NWNWNW; SEC 15, NWSWSW; SEC 19, NENWNE; SEC 19, SESWNW; SEC 23, NWNWNW - MINIDOKA. T09S, R22E, SEC 9, NENESW; SEC 18, NESWSE; SEC 33, SESESE - MINIDOKA.

THE FOLLOWING POINT OF DIVERSION HAS THREE WELLS:  
T09S, R22E, SEC 03, NWSSESE - MINIDOKA.

PURPOSE AND  
PERIOD OF USE:

<u>PURPOSE OF USE</u>	<u>PERIOD OF USE</u>	
IRRIGATION	04/01 10/31	0.230 CFS 54.80 AFY

THE USE OF WATER FOR IRRIGATION UNDER THIS RIGHT MAY BEGIN AS EARLY AS MARCH 15 AND MAY CONTINUE TO AS LATE AS NOVEMBER 15, PROVIDED OTHER ELEMENTS OF THE RIGHT ARE NOT EXCEEDED. THE USE OF WATER BEFORE APRIL 1 AND AFTER OCTOBER 31 UNDER THIS REMARK IS SUBORDINATE TO ALL WATER RIGHTS HAVING NO SUBORDINATED EARLY OR LATE IRRIGATION USE AND A PRIORITY DATE EARLIER THAN THE DATE A PARTIAL DECREE IS ENTERED FOR THIS RIGHT.

PLACE OF USE:

PLACE OF USE WITHIN THE BOUNDARY OF A & B IRRIGATION DISTRICT, PURSUANT TO SECTION 43-323, IDAHO CODE.

THIS RIGHT IS LIMITED TO THE IRRIGATION OF 13.7 ACRES WITHIN THE A & B IRRIGATION DISTRICT BOUNDARY IN A SINGLE IRRIGATION SEASON.


THE RIGHTS LISTED BELOW ARE LIMITED TO THE IRRIGATION OF A COMBINED TOTAL OF 66,686.2 ACRES IN A SINGLE IRRIGATION SEASON. COMBINED RIGHT NOS.: 36-2080, 36-15127A, 36-15127B, 36-15192, 36-15193A, 36-15193B, 36-15194A, 36-15194B, 36-15195A, 36-15195B, 36-15196A, 36-15196B.

OTHER PROVISIONS NECESSARY FOR DEFINITION OR ADMINISTRATION OF THIS WATER RIGHT:

THIS PARTIAL DECREE IS SUBJECT TO SUCH GENERAL PROVISIONS NECESSARY FOR THE DEFINITION OF THE RIGHTS OR FOR THE EFFICIENT ADMINISTRATION OF THE WATER RIGHTS AS MAY BE ULTIMATELY DETERMINED BY THE COURT AT A POINT IN TIME NO LATER THAN THE ENTRY OF A FINAL UNIFIED DECREE. SECTION 42-1412(6), IDAHO CODE.

RULE 54(b) CERTIFICATE

With respect to the issue determined by the above judgment or order, it is hereby CERTIFIED, in accordance with Rule 54(b), I.R.C.P., that the court has determined that there is no just reason for delay of the entry of a final judgement and that the court has and does hereby direct that the above judgment or order shall be a final judgment upon which execution may issue and an appeal may be taken as provided by the Idaho Appellate Rules.



---

ROGER BURDICK  
Administrative District Judge  
Presiding Judge of the Snake  
River Basin Adjudication

IN THE DISTRICT COURT OF THE FIFTH JUDICIAL DISTRICT OF THE  
STATE OF IDAHO, IN AND FOR THE COUNTY OF TWIN FALLS

In Re SRBA )  
 ) PARTIAL DECREE PURSUANT TO  
 ) I.R.C.P. 54(b) FOR  
Case No. 39576 )  
 )  
 ) Water Right 36-2080

08/29/2002  
DISTRICT COURT-SRBA  
TWIN FALLS CO., IDAHO  
FILED  
SEP -5 PM 2:46

NAME AND ADDRESS: UNITED STATES OF AMERICA ACTING THROUGH  
REGIONAL DIRECTOR PN REGION  
BUREAU OF RECLAMATION  
1150 N CURTIS RD SUITE 100  
BOISE ID 83706-1234

RECEIVED  
SEP 12 2002

Department of Water Resources

THE BENEFICIAL USE OF THE WATER REPRESENTED HEREBY IS FOR THE  
LANDOWNERS WITHIN THE A & B IRRIGATION DISTRICT PURSUANT TO CONTRACT  
NO. 14-06-100-2386, DATED FEBRUARY 9, 1962 (AS MAY BE SUPPLEMENTED OR  
AMENDED) BETWEEN THE UNITED STATES OF AMERICA THROUGH THE U.S.  
BUREAU OF RECLAMATION AND THE A & B IRRIGATION DISTRICT FOR IRRIGATION  
AND OTHER PERMITTED PURPOSES AS AUTHORIZED BY THE ACT OF SEPTEMBER  
30, 1950, CH. 1114, 64 STAT. 1083, OF THE NORTH SIDE PUMPING DIVISION, OF THE  
MINIDOKA IRRIGATION PROJECT.

SOURCE: GROUND WATER TRIBUTARY:

QUANTITY: 1,100.000 CFS  
250,417.20 AFY

THE RIGHTS LISTED BELOW ARE LIMITED TO A COMBINED TOTAL DIVERSION RATE  
OF 1100 CFS AND A TOTAL COMBINED ANNUAL DIVERSION VOLUME OF 266,744.8  
ACRE FEET IN A SINGLE IRRIGATION SEASON. COMBINED RIGHT NOS.: 36-2080,  
36-15127A, 36-15127B, 36-15192, 36-15193A, 36-15193B, 36-15194A, 36-15194B,  
36-15195A, 36-15195B, 36-15196A, 36-15196B.

PRIORITY DATE: 09/09/1948

POINT OF DIVERSION:

- T07S R23E S34 NWSSEW Lot 99 Within MINIDOKA County
- T07S R23E S34 NWSSEW Lot 99 Within MINIDOKA County
- T07S R24E S22 NWSWSW Lot 96 Within MINIDOKA County
- T07S R24E S22 NWNWSE Lot 98 Within MINIDOKA County
- T07S R24E S22 NESESE Lot 97 Within MINIDOKA County
- T07S R24E S23 NWSWNE Lot 99 Within MINIDOKA County
- T07S R24E S26 NWSENE Lot 99 Within MINIDOKA County
- T07S R24E S26 NENWSW Lot 94 Within MINIDOKA County
- T07S R24E S28 NWSWNE Lot 98 Within MINIDOKA County
- T07S R24E S28 NWSWNE Lot 98 Within MINIDOKA County
- T07S R24E S30 SWNWSE Lot 99 Within MINIDOKA County
- T07S R24E S30 SWNWSE Lot 99 Within MINIDOKA County
- T07S R24E S31 NWSWNE Lot 99 Within MINIDOKA County
- T07S R24E S32 SWSENE Lot 97 Within MINIDOKA County
- T07S R24E S32 SWSENE Lot 97 Within MINIDOKA County
- T07S R24E S33 SENWSE Lot 98 Within MINIDOKA County
- T07S R24E S33 SENWSE Lot 98 Within MINIDOKA County
- T07S R24E S34 SWSENW Lot 98 Within MINIDOKA County

T075 R24E S35 SWSWE Lot 98 within MINIDOKA County  
 T075 R24E S35 SWSWE Lot 98 within MINIDOKA County  
 T075 R25E S27 NRSRW Lot 99 within MINIDOKA County  
 T075 R25E S29 NENSWM Lot 99 within MINIDOKA County  
 T075 R25E S30 MNNESE Lot 98 within MINIDOKA County  
 T075 R25E S31 NENSWM Lot 96 within MINIDOKA County  
 T075 R25E S32 MNNSWM Lot 96 within MINIDOKA County  
 T075 R25E S33 NESWNW Lot 99 within MINIDOKA County  
 T075 R25E S34 SENSWM Lot 97 within MINIDOKA County  
 T085 R21E S22 MNNESE Lot 98 within JEROME County  
 T085 R21E S24 MNSENW Lot 97 within JEROME County  
 T085 R21E S26 MNSENE Lot 96 within JEROME County  
 T085 R21E S26 MNSENE Lot 96 within JEROME County  
 T085 R21E S26 MNSENE Lot 96 within JEROME County  
 T085 R21E S35 SENENE Lot 93 within JEROME County  
 T085 R21E S35 SWSWM Lot 99 within JEROME County  
 T085 R21E S35 SESESE Lot 97 within JEROME County  
 T085 R21E S35 SESESE Lot 97 within JEROME County  
 T085 R22E S30 SWNWSW Lot 96 within MINIDOKA County  
 T085 R22E S35 SWNWNE Lot 99 within MINIDOKA County  
 T085 R22E S35 SWSWE Lot 98 within MINIDOKA County  
 T085 R22E S35 SWSWE Lot 98 within MINIDOKA County  
 T085 R22E S35 SWSWE Lot 98 within MINIDOKA County  
 T085 R22E S31 NENWNE Lot 99 within MINIDOKA County  
 T085 R22E S1 SWSWSW Lot 94 within MINIDOKA County  
 T085 R22E S2 SENESW Lot 96 within MINIDOKA County  
 T085 R22E S4 SWSWSW Lot 95 within MINIDOKA County  
 T085 R22E S4 SWSWSW Lot 95 within MINIDOKA County  
 T085 R22E S5 NESENE Lot 93 within MINIDOKA County  
 T085 R22E S5 NESENE Lot 93 within MINIDOKA County  
 T085 R22E S8 NENESE Lot 97 within MINIDOKA County  
 T085 R22E S10 NESWSW Lot 96 within MINIDOKA County  
 T085 R22E S12 SWSWNE Lot 96 within MINIDOKA County  
 T085 R22E S12 SWSWNE Lot 96 within MINIDOKA County  
 T085 R22E S12 SWSWNE Lot 96 within MINIDOKA County  
 T085 R22E S12 SESESW Lot 94 within MINIDOKA County  
 T085 R22E S14 MNWNW Lot 87 within MINIDOKA County  
 T085 R22E S14 MNWNW Lot 87 within MINIDOKA County  
 T085 R22E S14 MNWNW Lot 87 within MINIDOKA County  
 T085 R22E S15 SENENW Lot 99 within MINIDOKA County  
 T085 R22E S15 SENENW Lot 99 within MINIDOKA County  
 T085 R22E S15 SESESE Lot 94 within MINIDOKA County  
 T085 R22E S17 MNENW Lot 96 within MINIDOKA County  
 T085 R22E S17 NESESE Lot 97 within MINIDOKA County  
 T085 R22E S17 NESESE Lot 97 within MINIDOKA County  
 T085 R22E S19 NMSWSE Lot 99 within MINIDOKA County  
 T085 R22E S19 NMSWSE Lot 99 within MINIDOKA County

T08S R23E S21 SWSENE Lot 99 Within MINIDOKA County  
T08S R23E S22 SWSESW Lot 97 Within MINIDOKA County  
T08S R23E S23 SWNWSW Lot 95 Within MINIDOKA County  
T08S R23E S23 SWNWSW Lot 95 Within MINIDOKA County  
T08S R23E S24 NENWNW Lot 98 Within MINIDOKA County  
T08S R23E S24 NESESW Lot 95 Within MINIDOKA County  
T08S R23E S24 NESESW Lot 95 Within MINIDOKA County  
T08S R23E S25 NWSSENW Lot 97 Within MINIDOKA County  
T08S R23E S26 NWNWSE Lot 94 Within MINIDOKA County  
T08S R23E S27 NENENE Lot 99 Within MINIDOKA County  
T08S R23E S27 SWSENW Lot 98 Within MINIDOKA County  
T08S R23E S27 SWSESW Lot 93 Within MINIDOKA County  
T08S R23E S28 SWNESW Lot 95 Within MINIDOKA County  
T08S R23E S28 NWSWSW Lot 93 Within MINIDOKA County  
T08S R23E S28 NWSWSW Lot 93 Within MINIDOKA County  
T08S R23E S29 SESENE Lot 91 Within MINIDOKA County  
T08S R23E S29 SESENE Lot 91 Within MINIDOKA County  
T08S R23E S31 SENESE Lot 95 Within MINIDOKA County  
T08S R23E S34 NWSESW Lot 97 Within MINIDOKA County  
T08S R23E S35 SENWNW Lot 90 Within MINIDOKA County  
T08S R23E S35 NESWSW Lot 96 Within MINIDOKA County  
T08S R23E S35 SENWSE Lot 98 Within MINIDOKA County  
T08S R23E S35 SESESE Lot 95 Within MINIDOKA County  
T08S R24E S1 SESENE Lot 98 Within MINIDOKA County  
T08S R24E S2 NWNENE Lot 93 Within MINIDOKA County  
T08S R24E S3 SWSENE Lot 99 Within MINIDOKA County  
T08S R24E S3 SWSENE Lot 99 Within MINIDOKA County  
T08S R24E S4 SWSWNE Lot 97 Within MINIDOKA County  
T08S R24E S4 NESWSW Lot 99 Within MINIDOKA County  
T08S R24E S4 NESWSW Lot 99 Within MINIDOKA County  
T08S R24E S6 SENENW Lot 94 Within MINIDOKA County  
T08S R24E S6 NWNWSW Lot 98 Within MINIDOKA County  
T08S R24E S6 SENESE Lot 91 Within MINIDOKA County  
T08S R24E S7 NESENE Lot 95 Within MINIDOKA County  
T08S R24E S8 NESENE Lot 97 Within MINIDOKA County  
T08S R24E S10 NWSWNE Lot 98 Within MINIDOKA County  
T08S R24E S10 SWSWNW Lot 92 Within MINIDOKA County  
T08S R24E S10 SESESW Lot 95 Within MINIDOKA County  
T08S R24E S11 SWNENW Lot 98 Within MINIDOKA County  
T08S R24E S11 SWNENW Lot 98 Within MINIDOKA County  
T08S R24E S11 NWNWSE Lot 95 Within MINIDOKA County  
T08S R24E S12 NENWNE Lot 97 Within MINIDOKA County  
T08S R24E S13 NWNWNE Lot 90 Within MINIDOKA County  
T08S R24E S13 NWNWNE Lot 90 Within MINIDOKA County  
T08S R24E S14 SWSESW Lot 95 Within MINIDOKA County  
T08S R24E S15 SESWNW Lot 97 Within MINIDOKA County  
T08S R24E S18 NESWNW Lot 96 Within MINIDOKA County  
T08S R24E S21 NENWNE Lot 95 Within MINIDOKA County  
T08S R24E S21 NESWSW Lot 97 Within MINIDOKA County

T08S R24E S22 SWNESE Lot 96 Within MINIDOKA County  
T08S R24E S23 SESESW Lot 95 Within MINIDOKA County  
T08S R24E S26 SESWNE Lot 98 Within MINIDOKA County  
T08S R24E S29 SENWSE Lot 93 Within MINIDOKA County  
T08S R24E S30 SWNENW Lot 92 Within MINIDOKA County  
T08S R24E S30 SENWSE Lot 99 Within MINIDOKA County  
T08S R24E S31 SWSESW Lot 98 Within MINIDOKA County  
T08S R24E S31 SWSESW Lot 98 Within MINIDOKA County  
T08S R25E S3 SENENW Lot 99 Within MINIDOKA County  
T08S R25E S3 SENENW Lot 99 Within MINIDOKA County  
T08S R25E S3 NWNWNW Lot 96 Within MINIDOKA County  
T08S R25E S3 NWNWNW Lot 96 Within MINIDOKA County  
T08S R25E S3 NENESE Lot 98 Within MINIDOKA County  
T08S R25E S5 NWNENE Lot 95 Within MINIDOKA County  
T08S R25E S5 NWNENE Lot 95 Within MINIDOKA County  
T08S R25E S6 NENESE Lot 98 Within MINIDOKA County  
T08S R25E S6 NENESE Lot 98 Within MINIDOKA County  
T08S R25E S11 NWSWSE Lot 93 Within MINIDOKA County  
T08S R25E S12 NWNWNW Lot 99 Within MINIDOKA County  
T08S R25E S12 NWNWNW Lot 99 Within MINIDOKA County  
T08S R25E S13 NWSWSW Lot 99 Within MINIDOKA County  
T08S R25E S14 SWNESW Lot 97 Within MINIDOKA County  
T08S R25E S15 NWSWSW Lot 94 Within MINIDOKA County  
T08S R25E S15 NWSWSW Lot 94 Within MINIDOKA County  
T08S R25E S17 NWNENE Lot 95 Within MINIDOKA County  
T08S R25E S19 NENWNE Lot 90 Within MINIDOKA County  
T08S R25E S19 NENWNE Lot 90 Within MINIDOKA County  
T08S R25E S19 SESWNW Lot 94 Within MINIDOKA County  
T08S R25E S19 SESWNW Lot 94 Within MINIDOKA County  
T08S R25E S21 NESESW Lot 96 Within MINIDOKA County  
T08S R25E S23 NWNWNW Lot 91 Within MINIDOKA County  
T08S R25E S23 NWNWNW Lot 91 Within MINIDOKA County  
T08S R25E S24 SENWNW Lot 95 Within MINIDOKA County  
T09S R21E S1 NWNESW Lot 99 Within JEROME County  
T09S R21E S3 NENWSW Lot 98 Within JEROME County  
T09S R21E S3 SESESW Lot 91 Within JEROME County  
T09S R21E S3 NWNENE Lot 95 Within JEROME County  
T09S R22E S3 NWESESE Lot 99 Within MINIDOKA County  
T09S R22E S3 NWESESE Lot 99 Within MINIDOKA County  
T09S R22E S3 NWESESE Lot 99 Within MINIDOKA County  
T09S R22E S7 SENENE Lot 97 Within MINIDOKA County  
T09S R22E S7 NESENE Lot 97 Within MINIDOKA County  
T09S R22E S9 SESWNW Lot 98 Within MINIDOKA County  
T09S R22E S9 NENESW Lot 96 Within MINIDOKA County  
T09S R22E S9 NENESW Lot 96 Within MINIDOKA County  
T09S R22E S10 NESWNE Lot 99 Within MINIDOKA County  
T09S R22E S11 NWNWNE Lot 94 Within MINIDOKA County  
T09S R22E S11 SENENW Lot 94 Within MINIDOKA County  
T09S R22E S15 NESWNE Lot 97 Within MINIDOKA County

T09S R22E S15 SWSWNE Lot 99 Within MINIDOKA County  
T09S R22E S18 NESWSE Lot 97 Within MINIDOKA County  
T09S R22E S18 NESWSE Lot 97 Within MINIDOKA County  
T09S R22E S19 NWSWNW Lot 99 Within MINIDOKA County  
T09S R22E S22 SESWNE Lot 99 Within MINIDOKA County  
T09S R22E S28 NESESE Lot 98 Within MINIDOKA County  
T09S R22E S30 NWNENE Lot 91 Within MINIDOKA County  
T09S R22E S33 SESESE Lot 98 Within MINIDOKA County  
T09S R22E S33 SESESE Lot 98 Within MINIDOKA County  
T09S R23E S2 NESENE Lot 96 Within MINIDOKA County  
T09S R23E S3 NESENE Lot 95 Within MINIDOKA County  
T09S R23E S3 NENWSW Lot 99 Within MINIDOKA County  
T09S R23E S6 SESENE Lot 99 Within MINIDOKA County  
T09S R23E S6 NWSWSE Lot 92 Within MINIDOKA County  
T10S R21E S2 SWNWSW Lot 95 Within JEROME County  
T10S R22E S3 SENWSW Lot 91 Within MINIDOKA County

THE FOLLOWING CONVENTION IS USED TO CONVERT THE GOVERNMENT LOTS LISTED IN THE ABOVE POINTS OF DIVERSION TO THE OFFICIAL US GOVERNMENT TRACT DESIGNATION: LOT 99 = TRACT A, LOT 98 = TRACT B, LOT 97 = TRACT C, LOT 96 = TRACT D, LOT 95 = TRACT E, LOT 94 = TRACT F, LOT 93 = TRACT G, LOT 92 = TRACT H, LOT 91 = TRACT J, LOT 90 = TRACT K, LOT 89 = TRACT L, LOT 88 = TRACT M, LOT 87 = TRACT N, LOT 86 = TRACT O, LOT 85 = TRACT P, LOT 84 = TRACT Q, LOT 83 = TRACT R, LOT 82 = TRACT S.

THE FOLLOWING POINTS OF DIVERSION EACH HAVE TWO WELLS:  
T07S, R23E, SEC 34, NWSESW - MINIDOKA. T07S, R24E, SEC 28, NWSWNE; SEC 30, SWNWSE; SEC 32, SWSENE; SEC 33, SENWSE; SEC 35, SWSWSE - MINIDOKA.  
T08S, R21E, SEC 26, NWSENE; SEC 35, SESESE - JEROME. T08S, R22E, SEC 35, SWSWSE - MINIDOKA. T08S, R23E, SEC 01, NENWNE; SEC 04, SWSWSW; SEC 05, NESENE; SEC 12, SWSWNE; SEC 12, SESESW; SEC 14, NWNWNW; SEC 15, SENENW; SEC 17, NESESE; SEC 19, NWSWSE; SEC 23, SWNWSW; SEC 24, NESESW; SEC 28, NWSWSW; SEC 29, SESENE - MINIDOKA. T08S, R24E, SEC 03, SWSENE; SEC 04, NESWSW; SEC 11, SWNENW; SEC 13, NWNWNE; SEC 31, SWSESW - MINIDOKA. T08S, R25E, SEC 03, SENENW; SEC 03, NWNWNW; SEC 05, NWNENE; SEC 06, NENESE; SEC 12, NWNWNW; SEC 15, NWSWSW; SEC 19, NENWNE; SEC 19, SESWNW; SEC 23, NWNWNW - MINIDOKA. T09S, R22E, SEC 9, NENESW; SEC 18, NESWSE; SEC 33, SESESE - MINIDOKA.

THE FOLLOWING POINT OF DIVERSION HAS THREE WELLS:  
T09S, R22E, SEC 03, NWSESE - MINIDOKA.

PURPOSE AND  
PERIOD OF USE:

<u>PURPOSE OF USE</u>	<u>PERIOD OF USE</u>	
IRRIGATION	04/01 10/31	1,100.000 CFS 250,417.20 AFY

THE USE OF WATER FOR IRRIGATION UNDER THIS RIGHT MAY BEGIN AS EARLY AS MARCH 15 AND MAY CONTINUE TO AS LATE AS NOVEMBER 15, PROVIDED OTHER ELEMENTS OF THE RIGHT ARE NOT EXCEEDED. THE USE OF WATER BEFORE APRIL 1 AND AFTER OCTOBER 31 UNDER THIS REMARK IS SUBORDINATE TO ALL WATER RIGHTS HAVING NO SUBORDINATED EARLY OR LATE IRRIGATION USE AND A PRIORITY DATE EARLIER THAN THE DATE A PARTIAL DECREE IS ENTERED FOR THIS RIGHT.

PLACE OF USE:

PLACE OF USE WITHIN THE BOUNDARY OF A & B IRRIGATION DISTRICT SERVICE AREA, PURSUANT TO SECTION 43-323, IDAHO CODE.

THIS RIGHT IS LIMITED TO THE IRRIGATION OF 62,604.3 ACRES WITHIN THE A & B IRRIGATION DISTRICT BOUNDARY IN A SINGLE IRRIGATION SEASON.

THE RIGHTS LISTED BELOW ARE LIMITED TO THE IRRIGATION OF A COMBINED TOTAL OF 66,686.2 ACRES IN A SINGLE IRRIGATION SEASON. COMBINED RIGHT NOS.: 36-2080, 36-15127A, 36-15127B, 36-15192, 36-15193A, 36-15193B, 36-15194A, 36-15194B, 36-15195A, 36-15195B, 36-15196A, 36-15196B.

OTHER PROVISIONS NECESSARY FOR DEFINITION OR ADMINISTRATION OF THIS WATER RIGHT:

THIS PARTIAL DECREE IS SUBJECT TO SUCH GENERAL PROVISIONS NECESSARY FOR THE DEFINITION OF THE RIGHTS OR FOR THE EFFICIENT ADMINISTRATION OF THE WATER RIGHTS AS MAY BE ULTIMATELY DETERMINED BY THE COURT AT A POINT IN TIME NO LATER THAN THE ENTRY OF A FINAL UNIFIED DECREE. SECTION 42-1412(6), IDAHO CODE.

RULE 54(b) CERTIFICATE

With respect to the issue determined by the above judgment or order, it is hereby CERTIFIED, in accordance with Rule 54(b), I.R.C.P., that the court has determined that there is no just reason for delay of the entry of a final judgement and that the court has and does hereby direct that the above judgment or order shall be a final judgment upon which execution may issue and an appeal may be taken as provided by the Idaho Appellate Rules.

**DRAFT**

RECOMMENDATION

SEP - 9 2002



SPECIAL MASTER

---

ROGER BURDICK  
Administrative District Judge  
Presiding Judge of the Snake  
River Basin Adjudication

IN THE DISTRICT COURT OF THE FIFTH JUDICIAL DISTRICT OF THE STATE OF IDAHO, IN AND FOR THE COUNTY OF TWIN FALLS

In Re SRBA ) PARTIAL DECREE PURSUANT TO
Case No. 39576 ) I.R.C.P. 54(b) FOR
Water Right 36-15196A

2002 SEP - 5 PM 2:46
DISTRICT COURT-SRBA
TWIN FALLS CO, IDAHO
FILED

NAME AND ADDRESS: UNITED STATES OF AMERICA ACTING THROUGH
REGIONAL DIRECTOR PN REGION
BUREAU OF RECLAMATION
1150 N CURTIS RD SUITE 100
BOISE ID 83706-1234

RECEIVED
SEP 12 2002
Department of Water Resources

THE BENEFICIAL USE OF THE WATER REPRESENTED HEREBY IS FOR THE LANDOWNERS WITHIN THE A & B IRRIGATION DISTRICT PURSUANT TO CONTRACT NO. 14-06-100-2386, DATED FEBRUARY 9, 1962 (AS MAY BE SUPPLEMENTED OR AMENDED) BETWEEN THE UNITED STATES OF AMERICA THROUGH THE U.S. BUREAU OF RECLAMATION AND THE A & B IRRIGATION DISTRICT FOR IRRIGATION AND OTHER PERMITTED PURPOSES AS AUTHORIZED BY THE ACT OF SEPTEMBER 30, 1950, CH. 1114, 64 STAT. 1083, OF THE NORTH SIDE PUMPING DIVISION, OF THE MINIDOKA IRRIGATION PROJECT.

SOURCE: GROUND WATER TRIBUTARY:

QUANTITY: 0.290 CFS
69.60 AFY

THE RIGHTS LISTED BELOW ARE LIMITED TO A COMBINED TOTAL DIVERSION RATE OF 1100 CFS AND A TOTAL COMBINED ANNUAL DIVERSION VOLUME OF 266,744.8 ACRE FEET IN A SINGLE IRRIGATION SEASON. COMBINED RIGHT NOS.: 36-2080, 36-15127A, 36-15127B, 36-15192, 36-15193A, 36-15193B, 36-15194A, 36-15194B, 36-15195A, 36-15195B, 36-15196A, 36-15196B.

PRIORITY DATE: 04/01/1962

- POINT OF DIVERSION:
T07S R23E S34 NWSESW Lot 99 Within MINIDOKA County
T07S R23E S34 NWSESW Lot 99 Within MINIDOKA County
T07S R24E S22 NWSWSW Lot 96 Within MINIDOKA County
T07S R24E S22 NWNWSE Lot 98 Within MINIDOKA County
T07S R24E S22 NESESE Lot 97 Within MINIDOKA County
T07S R24E S23 NWSWNE Lot 99 Within MINIDOKA County
T07S R24E S26 NWSENE Lot 99 Within MINIDOKA County
T07S R24E S26 NENWSW Lot 94 Within MINIDOKA County
T07S R24E S28 NWSWNE Lot 98 Within MINIDOKA County
T07S R24E S28 NWSWNE Lot 98 Within MINIDOKA County
T07S R24E S30 SWNWSE Lot 99 Within MINIDOKA County
T07S R24E S30 SWNWSE Lot 99 Within MINIDOKA County
T07S R24E S31 NWSWNE Lot 99 Within MINIDOKA County
T07S R24E S32 SWSENE Lot 97 Within MINIDOKA County
T07S R24E S32 SWSENE Lot 97 Within MINIDOKA County
T07S R24E S33 SENWSE Lot 98 Within MINIDOKA County

T07S R24E S33 SENWSE Lot 98 Within MINIDOKA County  
T07S R24E S34 SWSNW Lot 98 Within MINIDOKA County  
T07S R24E S35 SWSWSE Lot 98 Within MINIDOKA County  
T07S R24E S35 SWSWSE Lot 98 Within MINIDOKA County  
T07S R25E S27 NESESW Lot 99 Within MINIDOKA County  
T07S R25E S29 NENESW Lot 99 Within MINIDOKA County  
T07S R25E S30 NWNESE Lot 98 Within MINIDOKA County  
T07S R25E S31 NENESW Lot 96 Within MINIDOKA County  
T07S R25E S32 NWNESW Lot 96 Within MINIDOKA County  
T07S R25E S33 NESWNW Lot 99 Within MINIDOKA County  
T07S R25E S34 SENESW Lot 97 Within MINIDOKA County  
T08S R21E S22 NWNESE Lot 98 Within JEROME County  
T08S R21E S24 NWSNW Lot 97 Within JEROME County  
T08S R21E S26 NWSENE Lot 96 Within JEROME County  
T08S R21E S26 NWSENE Lot 96 Within JEROME County  
T08S R21E S35 SENENE Lot 93 Within JEROME County  
T08S R21E S35 SWSWSW Lot 99 Within JEROME County  
T08S R21E S35 SESESE Lot 97 Within JEROME County  
T08S R21E S35 SESESE Lot 97 Within JEROME County  
T08S R22E S30 SWNWSW Lot 96 Within MINIDOKA County  
T08S R22E S35 SWNWNE Lot 99 Within MINIDOKA County  
T08S R22E S35 SWSWSE Lot 98 Within MINIDOKA County  
T08S R22E S35 SWSWSE Lot 98 Within MINIDOKA County  
T08S R23E S1 NENWNE Lot 99 Within MINIDOKA County  
T08S R23E S1 NENWNE Lot 99 Within MINIDOKA County  
T08S R23E S1 SWSWSW Lot 94 Within MINIDOKA County  
T08S R23E S2 SENESW Lot 96 Within MINIDOKA County  
T08S R23E S4 SWSWSW Lot 95 Within MINIDOKA County  
T08S R23E S4 SWSWSW Lot 95 Within MINIDOKA County  
T08S R23E S5 NESENE Lot 93 Within MINIDOKA County  
T08S R23E S5 NESENE Lot 93 Within MINIDOKA County  
T08S R23E S8 NENESE Lot 97 Within MINIDOKA County  
T08S R23E S10 SWSENE Lot 92 Within MINIDOKA County  
T08S R23E S10 NESWSW Lot 96 Within MINIDOKA County  
T08S R23E S12 SWSWNE Lot 96 Within MINIDOKA County  
T08S R23E S12 SWSWNE Lot 96 Within MINIDOKA County  
T08S R23E S12 SESESW Lot 94 Within MINIDOKA County  
T08S R23E S12 SESESW Lot 94 Within MINIDOKA County  
T08S R23E S14 NWNWNW Lot 87 Within MINIDOKA County  
T08S R23E S14 NWNWNW Lot 87 Within MINIDOKA County  
T08S R23E S15 SENENW Lot 99 Within MINIDOKA County  
T08S R23E S15 SENENW Lot 99 Within MINIDOKA County  
T08S R23E S15 SESESE Lot 94 Within MINIDOKA County  
T08S R23E S17 NWNENW Lot 96 Within MINIDOKA County  
T08S R23E S17 NESESE Lot 97 Within MINIDOKA County  
T08S R23E S17 NESESE Lot 97 Within MINIDOKA County  
T08S R23E S19 NWSWSE Lot 99 Within MINIDOKA County  
T08S R23E S19 NWSWSE Lot 99 Within MINIDOKA County

T08S R23E S21 SWSENE Lot 99 Within MINIDOKA County  
T08S R23E S22 SWSESW Lot 97 Within MINIDOKA County  
T08S R23E S23 SWNWSW Lot 95 Within MINIDOKA County  
T08S R23E S23 SWNWSW Lot 95 Within MINIDOKA County  
T08S R23E S24 NENWNW Lot 98 Within MINIDOKA County  
T08S R23E S24 NESESW Lot 95 Within MINIDOKA County  
T08S R23E S24 NESESW Lot 95 Within MINIDOKA County  
T08S R23E S25 NWSSENW Lot 97 Within MINIDOKA County  
T08S R23E S26 NWNWSE Lot 94 Within MINIDOKA County  
T08S R23E S27 NENENE Lot 99 Within MINIDOKA County  
T08S R23E S27 SWSENW Lot 98 Within MINIDOKA County  
T08S R23E S27 SWSESW Lot 93 Within MINIDOKA County  
T08S R23E S28 SWNESW Lot 95 Within MINIDOKA County  
T08S R23E S28 NWSWSW Lot 93 Within MINIDOKA County  
T08S R23E S28 NWSWSW Lot 93 Within MINIDOKA County  
T08S R23E S29 SESENE Lot 91 Within MINIDOKA County  
T08S R23E S29 SESENE Lot 91 Within MINIDOKA County  
T08S R23E S31 SESESE Lot 95 Within MINIDOKA County  
T08S R23E S34 NWSESW Lot 97 Within MINIDOKA County  
T08S R23E S35 SENWNW Lot 90 Within MINIDOKA County  
T08S R23E S35 NESWSW Lot 96 Within MINIDOKA County  
T08S R23E S35 SENWSE Lot 98 Within MINIDOKA County  
T08S R23E S35 SESESE Lot 95 Within MINIDOKA County  
T08S R24E S1 SESENE Lot 98 Within MINIDOKA County  
T08S R24E S2 NWNESE Lot 93 Within MINIDOKA County  
T08S R24E S3 SWSENE Lot 99 Within MINIDOKA County  
T08S R24E S3 SWSENE Lot 99 Within MINIDOKA County  
T08S R24E S4 SWSWNE Lot 97 Within MINIDOKA County  
T08S R24E S4 NESWSW Lot 99 Within MINIDOKA County  
T08S R24E S4 NESWSW Lot 99 Within MINIDOKA County  
T08S R24E S6 SENENW Lot 94 Within MINIDOKA County  
T08S R24E S6 NWNWSW Lot 98 Within MINIDOKA County  
T08S R24E S6 SESESE Lot 91 Within MINIDOKA County  
T08S R24E S7 NESENW Lot 95 Within MINIDOKA County  
T08S R24E S8 NESENE Lot 97 Within MINIDOKA County  
T08S R24E S10 NWSWNE Lot 98 Within MINIDOKA County  
T08S R24E S10 SWSWNW Lot 92 Within MINIDOKA County  
T08S R24E S10 SESESW Lot 95 Within MINIDOKA County  
T08S R24E S11 SWNENW Lot 98 Within MINIDOKA County  
T08S R24E S11 SWNENW Lot 98 Within MINIDOKA County  
T08S R24E S11 NWNWSE Lot 95 Within MINIDOKA County  
T08S R24E S12 NENWNE Lot 97 Within MINIDOKA County  
T08S R24E S13 NWNWNE Lot 90 Within MINIDOKA County  
T08S R24E S13 NWNWNE Lot 90 Within MINIDOKA County  
T08S R24E S14 SWSESW Lot 95 Within MINIDOKA County  
T08S R24E S15 SESWNW Lot 97 Within MINIDOKA County  
T08S R24E S18 NESWNW Lot 96 Within MINIDOKA County

T08S R24E S21 NENWNE Lot 95 Within MINIDOKA County  
T08S R24E S21 NESWSW Lot 97 Within MINIDOKA County  
T08S R24E S22 SWNESE Lot 96 Within MINIDOKA County  
T08S R24E S23 SESESW Lot 95 Within MINIDOKA County  
T08S R24E S26 SESWNE Lot 98 Within MINIDOKA County  
T08S R24E S29 SENWSE Lot 93 Within MINIDOKA County  
T08S R24E S30 SWNENW Lot 92 Within MINIDOKA County  
T08S R24E S30 SENWSE Lot 99 Within MINIDOKA County  
T08S R24E S31 SWSESW Lot 98 Within MINIDOKA County  
T08S R24E S31 SWSESW Lot 98 Within MINIDOKA County  
T08S R25E S3 SENENW Lot 99 Within MINIDOKA County  
T08S R25E S3 SENENW Lot 99 Within MINIDOKA County  
T08S R25E S3 NWNWNW Lot 96 Within MINIDOKA County  
T08S R25E S3 NWNWNW Lot 96 Within MINIDOKA County  
T08S R25E S3 NENESE Lot 98 Within MINIDOKA County  
T08S R25E S5 NWNENE Lot 95 Within MINIDOKA County  
T08S R25E S5 NWNENE Lot 95 Within MINIDOKA County  
T08S R25E S6 NENESE Lot 98 Within MINIDOKA County  
T08S R25E S6 NENESE Lot 98 Within MINIDOKA County  
T08S R25E S11 NWSWSE Lot 93 Within MINIDOKA County  
T08S R25E S12 NWNWNW Lot 99 Within MINIDOKA County  
T08S R25E S12 NWNWNW Lot 99 Within MINIDOKA County  
T08S R25E S13 NWSWSW Lot 99 Within MINIDOKA County  
T08S R25E S14 SWNESW Lot 97 Within MINIDOKA County  
T08S R25E S15 NWSWSW Lot 94 Within MINIDOKA County  
T08S R25E S15 NWSWSW Lot 94 Within MINIDOKA County  
T08S R25E S17 NWNENE Lot 95 Within MINIDOKA County  
T08S R25E S19 NENWNE Lot 90 Within MINIDOKA County  
T08S R25E S19 NENWNE Lot 90 Within MINIDOKA County  
T08S R25E S19 SESWNW Lot 94 Within MINIDOKA County  
T08S R25E S19 SESWNW Lot 94 Within MINIDOKA County  
T08S R25E S21 NESESW Lot 96 Within MINIDOKA County  
T08S R25E S23 NWNWNW Lot 91 Within MINIDOKA County  
T08S R25E S23 NWNWNW Lot 91 Within MINIDOKA County  
T08S R25E S24 SENWNW Lot 95 Within MINIDOKA County  
T09S R21E S1 NWNESW Lot 99 Within JEROME County  
T09S R21E S3 NENWSW Lot 98 Within JEROME County  
T09S R21E S3 SESESW Lot 91 Within JEROME County  
T09S R21E S3 NWNENE Lot 95 Within JEROME County  
T09S R22E S3 NWESESE Lot 99 Within MINIDOKA County  
T09S R22E S3 NWESESE Lot 99 Within MINIDOKA County  
T09S R22E S3 NWESESE Lot 99 Within MINIDOKA County  
T09S R22E S7 SENENE Lot 97 Within MINIDOKA County  
T09S R22E S7 NESENE Lot 97 Within MINIDOKA County  
T09S R22E S9 SESWNW Lot 98 Within MINIDOKA County  
T09S R22E S9 NENESW Lot 96 Within MINIDOKA County  
T09S R22E S9 NENESW Lot 96 Within MINIDOKA County

T09S R22E S10 NESWNE Lot 99 Within MINIDOKA County  
T09S R22E S11 NWNWNE Lot 94 Within MINIDOKA County  
T09S R22E S11 SENENW Lot 94 Within MINIDOKA County  
T09S R22E S15 NESWNE Lot 97 Within MINIDOKA County  
T09S R22E S15 SWSWNE Lot 99 Within MINIDOKA County  
T09S R22E S18 NESWSE Lot 97 Within MINIDOKA County  
T09S R22E S18 NESWSE Lot 97 Within MINIDOKA County  
T09S R22E S19 NWSWNW Lot 99 Within MINIDOKA County  
T09S R22E S22 SESWNE Lot 99 Within MINIDOKA County  
T09S R22E S28 NESESE Lot 98 Within MINIDOKA County  
T09S R22E S30 NWNENE Lot 91 Within MINIDOKA County  
T09S R22E S33 SESESE Lot 98 Within MINIDOKA County  
T09S R22E S33 SESESE Lot 98 Within MINIDOKA County  
T09S R23E S2 NESENE Lot 96 Within MINIDOKA County  
T09S R23E S3 NESENE Lot 95 Within MINIDOKA County  
T09S R23E S3 NENWSW Lot 99 Within MINIDOKA County  
T09S R23E S6 SESENE Lot 99 Within MINIDOKA County  
T09S R23E S6 NWSWSE Lot 92 Within MINIDOKA County  
T10S R21E S2 SWNWSW Lot 95 Within JEROME County  
T10S R22E S3 SENWSW Lot 91 Within MINIDOKA County

THE FOLLOWING CONVENTION IS USED TO CONVERT THE GOVERNMENT LOTS LISTED IN THE ABOVE POINTS OF DIVERSION TO THE OFFICIAL US GOVERNMENT TRACT DESIGNATION: LOT 99 = TRACT A, LOT 98 = TRACT B, LOT 97 = TRACT C, LOT 96 = TRACT D, LOT 95 = TRACT E, LOT 94 = TRACT F, LOT 93 = TRACT G, LOT 92 = TRACT H, LOT 91 = TRACT J, LOT 90 = TRACT K, LOT 89 = TRACT L, LOT 88 = TRACT M, LOT 87 = TRACT N, LOT 86 = TRACT O, LOT 85 = TRACT P, LOT 84 = TRACT Q, LOT 83 = TRACT R, LOT 82 = TRACT S.

THE FOLLOWING POINTS OF DIVERSION EACH HAVE TWO WELLS:  
T07S, R23E, SEC 34, NWSESW - MINIDOKA. T07S, R24E, SEC 28, NWSWNE; SEC 30, SWNWSE; SEC 32, SWSENE; SEC 33, SENWSE; SEC 35, SWSWSE - MINIDOKA.  
T08S, R21E, SEC 26, NWSENE; SEC 35, SESESE - JEROME. T08S, R22E, SEC 35, SWSWSE - MINIDOKA. T08S, R23E, SEC 01, NENWNE; SEC 04, SWSWSW; SEC 05, NESENE; SEC 12, SWSWNE; SEC 12, SESESW; SEC 14, NWNWNW; SEC 15, SENENW; SEC 17, NESESE; SEC 19, NWSWSE; SEC 23, SWNWSW; SEC 24, NESESW; SEC 28, NWSWSW; SEC 29, SESENE - MINIDOKA. T08S, R24E, SEC 03, SWSENE; SEC 04, NESWSW; SEC 11, SWNENW; SEC 13, NWNWNE; SEC 31, SWSWSW - MINIDOKA. T08S, R25E, SEC 03, SENENW; SEC 03, NWNWNW; SEC 05, NWNENE; SEC 06, NENESE; SEC 12, NWNWNW; SEC 15, NWSWSW; SEC 19, NENWNE; SEC 19, SESWNW; SEC 23, NWNWNW - MINIDOKA. T09S, R22E, SEC 9, NENESW; SEC 18, NESWSE; SEC 33, SESESE - MINIDOKA.  
THE FOLLOWING POINT OF DIVERSION HAS THREE WELLS:  
T09S, R22E, SEC 03, NWSESE - MINIDOKA.

PURPOSE AND  
PERIOD OF USE:

<u>PURPOSE OF USE</u>	<u>PERIOD OF USE</u>	
IRRIGATION	04/01 10/31	0.290 CFS 69.60 AFY

THE USE OF WATER FOR IRRIGATION UNDER THIS RIGHT MAY BEGIN AS EARLY AS MARCH 15 AND MAY CONTINUE TO AS LATE AS NOVEMBER 15, PROVIDED OTHER ELEMENTS OF THE RIGHT ARE NOT EXCEEDED. THE USE OF WATER BEFORE APRIL 1 AND AFTER OCTOBER 31 UNDER THIS REMARK IS SUBORDINATE TO ALL WATER RIGHTS HAVING NO SUBORDINATED EARLY OR LATE IRRIGATION USE AND A PRIORITY DATE EARLIER THAN THE DATE A PARTIAL DECREE IS ENTERED FOR THIS RIGHT.

PLACE OF USE:

PLACE OF USE WITHIN THE BOUNDARY OF A & B IRRIGATION DISTRICT, PURSUANT TO SECTION 43-323, IDAHO CODE.

THIS RIGHT IS LIMITED TO THE IRRIGATION OF 17.4 ACRES WITHIN THE A & B IRRIGATION DISTRICT BOUNDARY IN A SINGLE IRRIGATION SEASON.


THE RIGHTS LISTED BELOW ARE LIMITED TO THE IRRIGATION OF A COMBINED TOTAL OF 66,686.2 ACRES IN A SINGLE IRRIGATION SEASON. COMBINED RIGHT NOS.: 36-2080, 36-15127A, 36-15127B, 36-15192, 36-15193A, 36-15193B, 36-15194A, 36-15194B, 36-15195A, 36-15195B, 36-15196A, 36-15196B.

OTHER PROVISIONS NECESSARY FOR DEFINITION OR ADMINISTRATION OF THIS WATER RIGHT:

THIS PARTIAL DECREE IS SUBJECT TO SUCH GENERAL PROVISIONS NECESSARY FOR THE DEFINITION OF THE RIGHTS OR FOR THE EFFICIENT ADMINISTRATION OF THE WATER RIGHTS AS MAY BE ULTIMATELY DETERMINED BY THE COURT AT A POINT IN TIME NO LATER THAN THE ENTRY OF A FINAL UNIFIED DECREE. SECTION 42-1412(6), IDAHO CODE.

RULE 54(b) CERTIFICATE

With respect to the issue determined by the above judgment or order, it is hereby CERTIFIED, in accordance with Rule 54(b), I.R.C.P., that the court has determined that there is no just reason for delay of the entry of a final judgement and that the court has and does hereby direct that the above judgment or order shall be a final judgment upon which execution may issue and an appeal may be taken as provided by the Idaho Appellate Rules.



---

ROGER BURDICK  
Administrative District Judge  
Presiding Judge of the Snake  
River Basin Adjudication

IN THE DISTRICT COURT OF THE FIFTH JUDICIAL DISTRICT OF THE  
STATE OF IDAHO, IN AND FOR THE COUNTY OF TWIN FALLS

In Re SRBA )  
 ) PARTIAL DECREE PURSUANT TO  
 ) I.R.C.P. 54 (b) FOR  
Case No. 39576 )  
 )  
 ) Water Right 36-15196B

FILED  
DISTRICT COURT-SRBA  
TWIN FALLS CO., IDAHO  
08/29/2002  
SEP -5 PM 2:46

NAME AND ADDRESS: UNITED STATES OF AMERICA ACTING THROUGH  
REGIONAL DIRECTOR PN REGION  
BUREAU OF RECLAMATION  
1150 N CURTIS RD SUITE 100  
BOISE ID 83706-1234

RECEIVED  
SEP 12 2002

Department of Water Resources

THE BENEFICIAL USE OF THE WATER REPRESENTED HEREBY IS FOR THE  
LANDOWNERS WITHIN THE A & B IRRIGATION DISTRICT PURSUANT TO CONTRACT  
NO. 14-06-100-2386, DATED FEBRUARY 9, 1962 (AS MAY BE SUPPLEMENTED OR  
AMENDED) BETWEEN THE UNITED STATES OF AMERICA THROUGH THE U.S.  
BUREAU OF RECLAMATION AND THE A & B IRRIGATION DISTRICT FOR IRRIGATION  
AND OTHER PERMITTED PURPOSES AS AUTHORIZED BY THE ACT OF SEPTEMBER  
30, 1950, CH. 1114, 64 STAT. 1083, OF THE NORTH SIDE PUMPING DIVISION, OF THE  
MINIDOKA IRRIGATION PROJECT.

SOURCE: GROUND WATER TRIBUTARY:

QUANTITY: 0.080 CFS  
18.80 AFY

THE RIGHTS LISTED BELOW ARE LIMITED TO A COMBINED TOTAL DIVERSION RATE  
OF 1100 CFS AND A TOTAL COMBINED ANNUAL DIVERSION VOLUME OF 266,744.8  
ACRE FEET IN A SINGLE IRRIGATION SEASON. COMBINED RIGHT NOS.: 36-2080,  
36-15127A, 36-15127B, 36-15192, 36-15193A, 36-15193B, 36-15194A, 36-15194B,  
36-15195A, 36-15195B, 36-15196A, 36-15196B.

PRIORITY DATE: 04/01/1981

THIS WATER RIGHT IS SUBORDINATE TO ALL WATER RIGHTS WITH A PRIORITY  
DATE EARLIER THAN APRIL 12, 1994, THAT ARE NOT DECREED AS  
ENLARGEMENTS PURSUANT TO SECTION 42-1426, IDAHO CODE. AS BETWEEN  
WATER RIGHTS DECREED AS ENLARGEMENTS PURSUANT TO SECTION 42-1426,  
IDAHO CODE, THE EARLIER PRIORITY RIGHT IS THE SUPERIOR RIGHT.

POINT OF DIVERSION:

- T07S R23E S34 NWSESW Lot 99 Within MINIDOKA County
- T07S R23E S34 NWSESW Lot 99 Within MINIDOKA County
- T07S R24E S22 NWSWSW Lot 96 Within MINIDOKA County
- T07S R24E S22 NWNWSE Lot 98 Within MINIDOKA County
- T07S R24E S22 NESESE Lot 97 Within MINIDOKA County
- T07S R24E S23 NWSWNE Lot 99 Within MINIDOKA County
- T07S R24E S26 NWSENE Lot 99 Within MINIDOKA County
- T07S R24E S26 NENNSW Lot 94 Within MINIDOKA County
- T07S R24E S28 NWSWNE Lot 98 Within MINIDOKA County
- T07S R24E S28 NWSWNE Lot 98 Within MINIDOKA County
- T07S R24E S30 SWNWSE Lot 99 Within MINIDOKA County
- T07S R24E S30 SWNWSE Lot 99 Within MINIDOKA County

T07S R24E S31 NWSWNE Lot 99 Within MINIDOKA County  
T07S R24E S32 SWSENE Lot 97 Within MINIDOKA County  
T07S R24E S32 SWSENE Lot 97 Within MINIDOKA County  
T07S R24E S33 SENWSE Lot 98 Within MINIDOKA County  
T07S R24E S33 SENWSE Lot 98 Within MINIDOKA County  
T07S R24E S34 SWSENW Lot 98 Within MINIDOKA County  
T07S R24E S35 SWSWSE Lot 98 Within MINIDOKA County  
T07S R24E S35 SWSWSE Lot 98 Within MINIDOKA County  
T07S R25E S27 NESESW Lot 99 Within MINIDOKA County  
T07S R25E S29 NENESW Lot 99 Within MINIDOKA County  
T07S R25E S30 NWNENE Lot 98 Within MINIDOKA County  
T07S R25E S31 NENESW Lot 96 Within MINIDOKA County  
T07S R25E S32 NWNESW Lot 96 Within MINIDOKA County  
T07S R25E S33 NESWNW Lot 99 Within MINIDOKA County  
T07S R25E S34 SENESW Lot 97 Within MINIDOKA County  
T08S R21E S22 NWNENE Lot 98 Within JEROME County  
T08S R21E S24 NWSENW Lot 97 Within JEROME County  
T08S R21E S26 NWSENE Lot 96 Within JEROME County  
T08S R21E S26 NWSENE Lot 96 Within JEROME County  
T08S R21E S35 SENENE Lot 93 Within JEROME County  
T08S R21E S35 SWSWSW Lot 99 Within JEROME County  
T08S R21E S35 SESESE Lot 97 Within JEROME County  
T08S R21E S35 SESESE Lot 97 Within JEROME County  
T08S R22E S30 SWNWSW Lot 96 Within MINIDOKA County  
T08S R22E S35 SWNWE Lot 99 Within MINIDOKA County  
T08S R22E S35 SWSWSE Lot 98 Within MINIDOKA County  
T08S R22E S35 SWSWSE Lot 98 Within MINIDOKA County  
T08S R23E S1 NENWNE Lot 99 Within MINIDOKA County  
T08S R23E S1 NENWNE Lot 99 Within MINIDOKA County  
T08S R23E S1 SWSWSW Lot 94 Within MINIDOKA County  
T08S R23E S2 SENESW Lot 96 Within MINIDOKA County  
T08S R23E S4 SWSWSW Lot 95 Within MINIDOKA County  
T08S R23E S4 SWSWSW Lot 95 Within MINIDOKA County  
T08S R23E S5 NESENE Lot 93 Within MINIDOKA County  
T08S R23E S5 NESENE Lot 93 Within MINIDOKA County  
T08S R23E S8 NENESE Lot 97 Within MINIDOKA County  
T08S R23E S10 SWSENE Lot 92 Within MINIDOKA County  
T08S R23E S10 NESWSW Lot 96 Within MINIDOKA County  
T08S R23E S12 SWSWNE Lot 96 Within MINIDOKA County  
T08S R23E S12 SWSWNE Lot 96 Within MINIDOKA County  
T08S R23E S12 SESESW Lot 94 Within MINIDOKA County  
T08S R23E S12 SESESW Lot 94 Within MINIDOKA County  
T08S R23E S14 NWNWNW Lot 87 Within MINIDOKA County  
T08S R23E S14 NWNWNW Lot 87 Within MINIDOKA County  
T08S R23E S15 SENENW Lot 99 Within MINIDOKA County  
T08S R23E S15 SENENW Lot 99 Within MINIDOKA County  
T08S R23E S15 SESESE Lot 94 Within MINIDOKA County  
T08S R23E S17 NWNENW Lot 96 Within MINIDOKA County

T08S R23E S17 NESESE Lot 97 Within MINIDOKA County  
T08S R23E S17 NESESE Lot 97 Within MINIDOKA County  
T08S R23E S19 NWSWSE Lot 99 Within MINIDOKA County  
T08S R23E S19 NWSWSE Lot 99 Within MINIDOKA County  
T08S R23E S21 SWSENE Lot 99 Within MINIDOKA County  
T08S R23E S22 SWSESW Lot 97 Within MINIDOKA County  
T08S R23E S23 SWNWSW Lot 95 Within MINIDOKA County  
T08S R23E S23 SWNWSW Lot 95 Within MINIDOKA County  
T08S R23E S24 NENWNW Lot 98 Within MINIDOKA County  
T08S R23E S24 NESESW Lot 95 Within MINIDOKA County  
T08S R23E S24 NESESW Lot 95 Within MINIDOKA County  
T08S R23E S25 NWSWSE Lot 97 Within MINIDOKA County  
T08S R23E S26 NWNWSE Lot 94 Within MINIDOKA County  
T08S R23E S27 NENENE Lot 99 Within MINIDOKA County  
T08S R23E S27 SWSWSE Lot 98 Within MINIDOKA County  
T08S R23E S27 SWSESW Lot 93 Within MINIDOKA County  
T08S R23E S28 SWNESW Lot 95 Within MINIDOKA County  
T08S R23E S28 NWSWSE Lot 93 Within MINIDOKA County  
T08S R23E S28 NWSWSE Lot 93 Within MINIDOKA County  
T08S R23E S29 SESENE Lot 91 Within MINIDOKA County  
T08S R23E S29 SESENE Lot 91 Within MINIDOKA County  
T08S R23E S31 SESESE Lot 95 Within MINIDOKA County  
T08S R23E S34 NWSESW Lot 97 Within MINIDOKA County  
T08S R23E S35 SENWNW Lot 90 Within MINIDOKA County  
T08S R23E S35 NESWSW Lot 96 Within MINIDOKA County  
T08S R23E S35 SENWSE Lot 98 Within MINIDOKA County  
T08S R23E S35 SESESE Lot 95 Within MINIDOKA County  
T08S R24E S1 SESENE Lot 98 Within MINIDOKA County  
T08S R24E S2 NWNESE Lot 93 Within MINIDOKA County  
T08S R24E S3 SWSENE Lot 99 Within MINIDOKA County  
T08S R24E S3 SWSENE Lot 99 Within MINIDOKA County  
T08S R24E S4 SWSWNE Lot 97 Within MINIDOKA County  
T08S R24E S4 NESWSW Lot 99 Within MINIDOKA County  
T08S R24E S4 NESWSW Lot 99 Within MINIDOKA County  
T08S R24E S6 SENENW Lot 94 Within MINIDOKA County  
T08S R24E S6 NWNWSW Lot 98 Within MINIDOKA County  
T08S R24E S6 SESESE Lot 91 Within MINIDOKA County  
T08S R24E S7 NESENE Lot 95 Within MINIDOKA County  
T08S R24E S8 NESENE Lot 97 Within MINIDOKA County  
T08S R24E S10 NWSWNE Lot 98 Within MINIDOKA County  
T08S R24E S10 SWSWNW Lot 92 Within MINIDOKA County  
T08S R24E S10 SESESW Lot 95 Within MINIDOKA County  
T08S R24E S11 SWNENW Lot 98 Within MINIDOKA County  
T08S R24E S11 SWNENW Lot 98 Within MINIDOKA County  
T08S R24E S11 NWNWSE Lot 95 Within MINIDOKA County  
T08S R24E S12 NENWNE Lot 97 Within MINIDOKA County  
T08S R24E S13 NWNWNE Lot 90 Within MINIDOKA County

T08S R24E S13 NWNWNE Lot 90 Within MINIDOKA County  
T08S R24E S14 SWSESW Lot 95 Within MINIDOKA County  
T08S R24E S15 SESWNW Lot 97 Within MINIDOKA County  
T08S R24E S18 NESWNW Lot 96 Within MINIDOKA County  
T08S R24E S21 NENWNE Lot 95 Within MINIDOKA County  
T08S R24E S21 NESWSW Lot 97 Within MINIDOKA County  
T08S R24E S22 SWNESE Lot 96 Within MINIDOKA County  
T08S R24E S23 SESESW Lot 95 Within MINIDOKA County  
T08S R24E S26 SESWNE Lot 98 Within MINIDOKA County  
T08S R24E S29 SENWSE Lot 93 Within MINIDOKA County  
T08S R24E S30 SWNENW Lot 92 Within MINIDOKA County  
T08S R24E S30 SENWSE Lot 99 Within MINIDOKA County  
T08S R24E S31 SWSESW Lot 98 Within MINIDOKA County  
T08S R24E S31 SWSESW Lot 98 Within MINIDOKA County  
T08S R25E S3 SENENW Lot 99 Within MINIDOKA County  
T08S R25E S3 SENENW Lot 99 Within MINIDOKA County  
T08S R25E S3 NWNWNW Lot 96 Within MINIDOKA County  
T08S R25E S3 NWNWNW Lot 96 Within MINIDOKA County  
T08S R25E S3 NENESE Lot 98 Within MINIDOKA County  
T08S R25E S5 NWNENE Lot 95 Within MINIDOKA County  
T08S R25E S5 NWNENE Lot 95 Within MINIDOKA County  
T08S R25E S6 NENESE Lot 98 Within MINIDOKA County  
T08S R25E S6 NENESE Lot 98 Within MINIDOKA County  
T08S R25E S11 NWSWSE Lot 93 Within MINIDOKA County  
T08S R25E S12 NWNWNW Lot 99 Within MINIDOKA County  
T08S R25E S12 NWNWNW Lot 99 Within MINIDOKA County  
T08S R25E S13 NWSWSW Lot 99 Within MINIDOKA County  
T08S R25E S14 SWNESW Lot 97 Within MINIDOKA County  
T08S R25E S15 NWSWSW Lot 94 Within MINIDOKA County  
T08S R25E S15 NWSWSW Lot 94 Within MINIDOKA County  
T08S R25E S17 NWNENE Lot 95 Within MINIDOKA County  
T08S R25E S19 NENWNE Lot 90 Within MINIDOKA County  
T08S R25E S19 NENWNE Lot 90 Within MINIDOKA County  
T08S R25E S19 SESWNW Lot 94 Within MINIDOKA County  
T08S R25E S19 SESWNW Lot 94 Within MINIDOKA County  
T08S R25E S21 NESESW Lot 96 Within MINIDOKA County  
T08S R25E S23 NWNWNW Lot 91 Within MINIDOKA County  
T08S R25E S23 NWNWNW Lot 91 Within MINIDOKA County  
T08S R25E S24 SENWNW Lot 95 Within MINIDOKA County  
T09S R21E S1 NWNESW Lot 99 Within JEROME County  
T09S R21E S3 NENWSW Lot 98 Within JEROME County  
T09S R21E S3 SESESW Lot 91 Within JEROME County  
T09S R21E S3 NWNENE Lot 95 Within JEROME County  
T09S R22E S3 NWESESE Lot 99 Within MINIDOKA County  
T09S R22E S3 NWESESE Lot 99 Within MINIDOKA County  
T09S R22E S3 NWESESE Lot 99 Within MINIDOKA County  
T09S R22E S7 SENENE Lot 97 Within MINIDOKA County

T09S R22E S7 NESENE Lot 97 Within MINIDOKA County  
T09S R22E S9 SESWNW Lot 98 Within MINIDOKA County  
T09S R22E S9 NENESW Lot 96 Within MINIDOKA County  
T09S R22E S9 NENESW Lot 96 Within MINIDOKA County  
T09S R22E S10 NESWNE Lot 99 Within MINIDOKA County  
T09S R22E S11 NWNWNE Lot 94 Within MINIDOKA County  
T09S R22E S11 SENENW Lot 94 Within MINIDOKA County  
T09S R22E S15 NESWNE Lot 97 Within MINIDOKA County  
T09S R22E S15 SWSWNE Lot 99 Within MINIDOKA County  
T09S R22E S18 NESWSE Lot 97 Within MINIDOKA County  
T09S R22E S18 NESWSE Lot 97 Within MINIDOKA County  
T09S R22E S19 NWSWNW Lot 99 Within MINIDOKA County  
T09S R22E S22 SESWNE Lot 99 Within MINIDOKA County  
T09S R22E S28 NESESE Lot 98 Within MINIDOKA County  
T09S R22E S30 NWNENE Lot 91 Within MINIDOKA County  
T09S R22E S33 SESESE Lot 98 Within MINIDOKA County  
T09S R22E S33 SESESE Lot 98 Within MINIDOKA County  
T09S R23E S2 NESENE Lot 96 Within MINIDOKA County  
T09S R23E S3 NESENE Lot 95 Within MINIDOKA County  
T09S R23E S3 NENWSW Lot 99 Within MINIDOKA County  
T09S R23E S6 SESENE Lot 99 Within MINIDOKA County  
T09S R23E S6 NWSWSE Lot 92 Within MINIDOKA County  
T10S R21E S2 SWNWSW Lot 95 Within JEROME County  
T10S R22E S3 SENWSW Lot 91 Within MINIDOKA County

THE FOLLOWING CONVENTION IS USED TO CONVERT THE GOVERNMENT LOTS LISTED IN THE ABOVE POINTS OF DIVERSION TO THE OFFICIAL US GOVERNMENT TRACT DESIGNATION: LOT 99 = TRACT A, LOT 98 = TRACT B, LOT 97 = TRACT C, LOT 96 = TRACT D, LOT 95 = TRACT E, LOT 94 = TRACT F, LOT 93 = TRACT G, LOT 92 = TRACT H, LOT 91 = TRACT J, LOT 90 = TRACT K, LOT 89 = TRACT L, LOT 88 = TRACT M, LOT 87 = TRACT N, LOT 86 = TRACT O, LOT 85 = TRACT P, LOT 84 = TRACT Q, LOT 83 = TRACT R, LOT 82 = TRACT S.

THE FOLLOWING POINTS OF DIVERSION EACH HAVE TWO WELLS:  
T07S, R23E, SEC 34, NWSESW - MINIDOKA. T07S, R24E, SEC 28, NWSWNE; SEC 30, SWNWSW; SEC 32, SWSENE; SEC 33, SENWSE; SEC 35, SWSWSE - MINIDOKA.  
T08S, R21E, SEC 26, NWSENE; SEC 35, SESESE - JEROME. T08S, R22E, SEC 35, SWSWSE - MINIDOKA. T08S, R23E, SEC 01, NENWNE; SEC 04, SWSWSW; SEC 05, NESENE; SEC 12, SWSWNE; SEC 12, SESESW; SEC 14, NWNWNW; SEC 15, SENENW; SEC 17, NESESE; SEC 19, NWSWSE; SEC 23, SWNWSW; SEC 24, NESESW; SEC 28, NWSWSW; SEC 29, SESENE - MINIDOKA. T08S, R24E, SEC 03, SWSENE; SEC 04, NESWSW; SEC 11, SWNENW; SEC 13, NWNWNE; SEC 31, SWSWSE - MINIDOKA. T08S, R25E, SEC 03, SENENW; SEC 03, NWNWNW; SEC 05, NWNENE; SEC 06, NENESE; SEC 12, NWNWNW; SEC 15, NWSWSW; SEC 19, NENWNE; SEC 19, SESWNW; SEC 23, NWNWNW - MINIDOKA. T09S, R22E, SEC 9, NENESW; SEC 18, NESWSE; SEC 33, SESESE - MINIDOKA.

THE FOLLOWING POINT OF DIVERSION HAS THREE WELLS:  
T09S, R22E, SEC 03, NWSENE - MINIDOKA.

PURPOSE AND  
PERIOD OF USE:

PURPOSE OF USE	PERIOD OF USE	
IRRIGATION	04/01 10/31	0.080 CFS 18.80 AFY

THE USE OF WATER FOR IRRIGATION UNDER THIS RIGHT MAY BEGIN AS EARLY AS MARCH 15 AND MAY CONTINUE TO AS LATE AS NOVEMBER 15, PROVIDED OTHER ELEMENTS OF THE RIGHT ARE NOT EXCEEDED. THE USE OF WATER BEFORE APRIL 1 AND AFTER OCTOBER 31 UNDER THIS REMARK IS SUBORDINATE TO ALL WATER RIGHTS HAVING NO SUBORDINATED EARLY OR LATE IRRIGATION USE AND A PRIORITY DATE EARLIER THAN THE DATE A PARTIAL DECREE IS ENTERED FOR THIS RIGHT.

PLACE OF USE:

PLACE OF USE WITHIN THE BOUNDARY OF A & B IRRIGATION DISTRICT, PURSUANT TO SECTION 43-323, IDAHO CODE.

THIS RIGHT IS LIMITED TO THE IRRIGATION OF 4.7 ACRES WITHIN THE A & B IRRIGATION DISTRICT BOUNDARY IN A SINGLE IRRIGATION SEASON.

THE RIGHTS LISTED BELOW ARE LIMITED TO THE IRRIGATION OF A COMBINED TOTAL OF 66,686.2 ACRES IN A SINGLE IRRIGATION SEASON. COMBINED RIGHT NOS.: 36-2080, 36-15127A, 36-15127B, 36-15192, 36-15193A, 36-15193B, 36-15194A, 36-15194B, 36-15195A, 36-15195B, 36-15196A, 36-15196B.


OTHER PROVISIONS NECESSARY FOR DEFINITION OR ADMINISTRATION OF THIS WATER RIGHT:

THIS PARTIAL DECREE IS SUBJECT TO SUCH GENERAL PROVISIONS NECESSARY FOR THE DEFINITION OF THE RIGHTS OR FOR THE EFFICIENT ADMINISTRATION OF THE WATER RIGHTS AS MAY BE ULTIMATELY DETERMINED BY THE COURT AT A POINT IN TIME NO LATER THAN THE ENTRY OF A FINAL UNIFIED DECREE. SECTION 42-1412(6), IDAHO CODE.

THIS RIGHT IS BASED UPON AN ENLARGEMENT OF RIGHT NO. 36-2080 PURSUANT TO SECTION 42-1426, IDAHO CODE.

RULE 54(b) CERTIFICATE

With respect to the issue determined by the above judgment or order, it is hereby CERTIFIED, in accordance with Rule 54(b), I.R.C.P., that the court has determined that there is no just reason for delay of the entry of a final judgement and that the court has and does hereby direct that the above judgment or order shall be a final judgment upon which execution may issue and an appeal may be taken as provided by the Idaho Appellate Rules.



ROGER BURDICK  
Administrative District Judge  
Presiding Judge of the Snake  
River Basin Adjudication